General Land Office • Original Field Notes

Book Number

343

The images in this file are photographs of the notes of the original surveys of the State of Nebraska on file in the Office of the Nebraska State Surveyor located in Lincoln, Nebraska.

The original surveys in Nebraska began in the mid 1850's and were completed in the mid 1880's. The Nebraska office of the Surveyor General was closed June 30, 1886.

59

30

T.25-28 N
R 8 W

N.
T.25-28 N
R.8 W.

30.

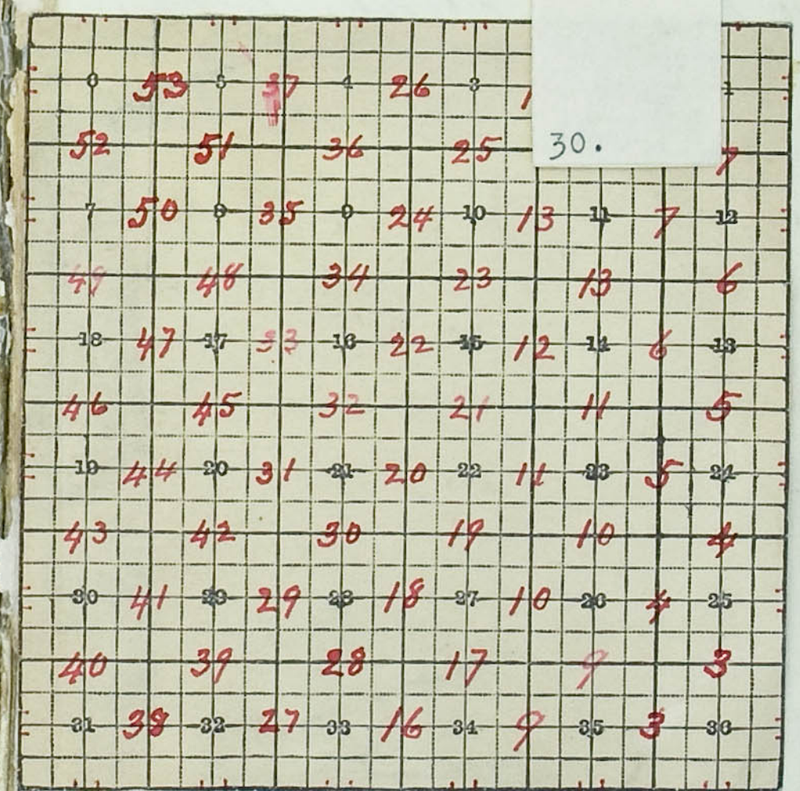

Field notes of the Subdivision of Township No 25 North, Range 8 West of the 6th Principal Meridian in the State of Nebraska, by John R Livingston Deputy Surveyor under joint Contract No 34 wherein John R & J Stewart Livingston are joint Contractors with Robert R Livingston United States Surveyor General for the District of Iowa and Nebraska, bearing date the 5th day of August 1870.

Subdivision Commenced 19 Aug 1870
Completed 27 " "

59

List of names and duties of Persons employed to assist in running ~~and~~ marking and measuring the Lines and Corners described in the following Field Notes of Township No 25 North. Range No 8 West of the 6th Principal Meridian in the State of Nebraska.

William Rogers chain
J. McCarthy "
Elijah Bennet Mound
Jas Robertson Mound

Township 25 N Range 8 W of 6th P.M.

To determine the proper adjustment of my Compass for subdividing this Township, I commence at the Southeast Corner of Section No 36 in Township No 25 North Range 8 W of 6th principal Meridian in the State of Nebraska & run

North on a Blank line along the East Boundary of said Section V 13° 20' E

40.00 to a point 1 link East of 1/4 Sec Cor

80.30 to Corner of Sections 25 & 36.

I find my Compass in proper adjustment to retrace this line or run parallel thereto at V 13° 20' E.

Township 25 N. Range 8 W of 6th P.M.

North ~~true~~ ~~line~~ between Secs 35 & 36 V° 13° 20' E

40.00 Set Post 1 charred Stake in Mound of Earth with pits as per instructions for 1/4 Sec Cor

47.00 Ravine bears S W

80.00 Set Post 1 charred Stake in Mound of Earth with pits as per instructions for Corner to Sect. 25. 26. 35 & 36.

Rolling 2d rate Prairie

East on a Random line between Sections 25 & 36. V 13° 20' E

40.00 Set Post for temporary 1/4 Sec Cor

79.90 Intersect East Boundary of township 12 links North of Corner to Sect. 25 & 36 from which I run. N 89° 55' W true line between Sections 25 & 36.

V 13° 20' E

79.95 Set Post & charred Stake in Mound of earth with pits as per instructions for 1/4 Sec Cor

79.90 Corner to Sections 25. 26. 35 & 36.

Rolling 2d rate Prairie

Township 25 N Range 8 W of 6th P M

Chs.	
	North ~~on a true line~~ between Sects 25 & 26. Va 13° 25' E
34.00.	Ravine bears N W
40.00	Set Post & charred Stake in Mound of earth with pits as per instruction for 1/4 Sec Corner
80.00	Set Post & charred Stake in Mound with pits as per instrs. Corner for Secs. 23. 24. 25 & 26 in Ravine bears N & draws S & E Broken 3rd rate Land.
	East on a Random line between Sections 24 & 25 Va 13° 20' E
2.00.	leave Ravine bears N E
9.00	Ravine bears. S. W.
40.00	Set Post for ~~1/4~~ temporary 1/4 Sec Cor
79.98	Intersect East boundary of township 10 links North of Corner to Secs. 24 & 25 from which I run. N 89° 56' W true line between Sections 24 & 25. Va 13° 20' E
39.99.	Set Post & charred Stake in Mound of earth with pits as per instructions for 1/4 Sec. Cor
79.98	Corner to Secs. 23. 24. 25 & 26 Broken 3rd rate Land.

Township 25 N Range 8 W of 6th P M

Chs.	
	North between Secs. 23 & 24 Va 13° 25' E.
2.00	leave Ravine bears draws S E & S
16.00.	Ravine " N W.
40.00	Set Post & charred Stake in Mound of earth with pits as per instructions for 1/4 Sec Cor
57.00	Ravine bears West
80.00	Set Post & charred Stake in Mound of earth with pits as per instructions for Corner to Sections 13. 14. 23 & 24 Broken 3rd Rate Land.
	East on a Random line between Secs 13 & 24 Va 13° 22' E
11.00	Sand Hills bear S of E
30.00	leave Sand Hills bear N W & S E
40.00	Set Post for temporary 1/4 Sec Cor
80.10	Intersect East boundary of township at Corner to Secs. 13 & 24 from which I run. West true line between Secs 13 & 24. Va 13° 22' E
40.05	Set Post & charred Stake in Mound of earth with pits as per instructions for 1/4 Sec Corner
80.10	Corner to Sects 13. 14. 23 & 24 Broken 3rd rate Land

Township 25 N Range 8 W of 6 P.M.

Chs.	North between Secs 13 & 14 Va 13° 25' E
30.00	Enter Creek bottom bears E & W
38.30	Cedar Creek 30 links Wide flows N E
40.00	Set Post & charred Stake in Mound of earth with pits as per instructions for 1/4 Sec Corner
45.00	Leave Creek bottom bears S W & N E
80.00	Set Post & charred Stake in Mound of earth with pits as per instructions for Cor to Secs 11. 12. 13. & 14 Rolling 2d rate Prairie

	East on a Random line between Sects 12 & 13. Va 13° 22' E
30.00	Enter bottom bears N E
40.00	Set Post for temporary 1/4 Sec Cor
45.25	Cedar Creek 30 lks wide flows N 20° W
60.00	Leave Creek bottom bears N of E.
80.20.	Intersect East boundary of township 10 links North of Corner to Sects 12 & 13. from which I run N 89° 56' W true line between Secs. 12 & 13. Va 13° 22' E
40.10.	Set Post & charred Stake in Mound of earth with pits as per

Township 25 N Range 8 W of 6 P.M.

Chs	instructions for 1/4 Sec Corner
80.20	Corner to Sects 11. 12. 13 & 14. Rolling 2d rate Prairie

	North between Secs 11 & 12 Va 13° 30' E.
40.00.	Set Post & charred Stake in Mound of earth with pits as per instructions for 1/4 Sec Cor
80.00	Set Post & charred Stake in Mound of earth with pits as per instructions for Corner to Sect 1. 2. 11 & 12 Level Sandy 3d rate Prairie

	East on a Random line between Sects 1 & 12. Va 13° 30' E.
40.00	Set Post for temporary 1/4 Sec Cor
50.00	Cedar Enter bottom bears N E
78.30	Creek 30 lks wide flows N
80.60	Intersect East boundary of township 40 links North of Corner to Sects 1 & 12. from which I run N 89° 43' W true

Township 25 N Range 8 W of 6 P.M.

Chs.	
	Line between Sects 1 & 12 Var 13° 30' E
40. 30	Set Post & charred Stake in Mound of earth with pits as per instruction for 1/4 Sec Corner
80. 60	Corner to Sec 1. 2. 11 & 12. Level Sandy 3rd Rate Prairie
	North on a Random line between Sects 1 & 2. Var 13° 10' E
40. 00	Set Post for temporary 1/4 Sec Cor
80. 15	Intersect North boundary of township 30 links West of Corner to Sec 1 & 2 from which I run S 13° W true line between Sect 1 & 2. Var 13° 10' E
40. 15.	Set Post & charred Stake in Mound of earth with pits as per instructions for 1/4 Sec Cor
80. 15	Corner to Sect. 1. 2. 11 & 12
	Rolling Sandy 3rd rate Prairie

Township 25 N Range 8 W of 6 P.M.

Chs.	
	North between Sec 34 & 35 Var 13° 20' E
40. 00	Set Post & charred Stake in Mound of earth with pits as per instructions for 1/4 Sec Cor
80. 00	Set Post & charred stake in Mound of earth with pits as per instructions for Corner to Sect 26. 27. 34 & 35. Rolling 1st rate Prairie
	East on a Random line between Secs. 26 & 35 Var 13° 20' E
16.00	Ravine bears N E
26.00	Dry Creek bears N
38.00	Creek 5 lks wide flows N
40.00	Set Post for temporary 1/4 Sec Cor
42.00	Ravine bears S W
64.00	do " S W
80.20	Intersect ~~East~~ & South line 25 lks S of Corner to Secs 25. 26. 35 & 36. From which I run S 89° 49' W true line between Secs. 26 & 35 Var 13° 20' E
40.10	Set Post & charred Stake in Mound of earth with pits as per instructions for 1/4 Sec Cor
80.20	Corner to Secs. 26. 27. 34 & 35 Rolling 1st rate Prairie

Township 25 N Range 8 W of 6 P.M.

chs.	
	North ~~two~~ ~~lines~~ between Secs. 26 & 27 Va 13° 20' E
40.00.	Set Post & charred Stake in mound of earth with pits as per instructions for 1/4 Sec Cor
80.00	Set Post & charred Stake in mound of earth with pits as per instructions for Corner to Secs. 22. 23. 26 & 27. Level 1st rate Prairie
	East on a Random line between Secs 23 & 26. Va 13° 20' E
19.00	Creek 10 links Wide flows. N
24.00	Ravine bears. N W.
40.00	Set Post for temporary 1/4 Sec Cor
79.90	Intersect North & South line 10 links South of Corner to Secs. 23 24. 25 & 26 from which I run S 89° 56' W true line between Secs. 23 & 26. Va 13° 20' E
39.95	Set Post & charred Stake in Mound of earth with pits as per instructions for 1/4 Sec Cor
79.90	Corner to Secs. 22. 23. 26 & 27 Rolling 2nd rate Prairie 19. Aug 1870

Township 25 N Range 8 W of 6 P.M.

Chs	
	North between Secs. 22 & 23 Va 13° 20' E
38.00	Enter Creek bottom Wet & marshy bears S & W
40.00	Set Post & charred Stake in Mound of earth with pits as per instructions for 1/4 Sec Cor
52.50	Cedar Creek 20 lks Wide flows E
80.00	Set Post & charred Stake in Mound of earth with pits as per instructions for Cor to Secs. 14. 15. 22 & 23. Bottom Land 1st rate
	East on a Random line between Secs 14 & 23. Va 13° 20' E
4.00	leave Creek bottom bears S E
10.00	Enter Creek bottom bears N E
25.50	Creek 25 lks Wide flows N W.
26.50	" 50 " " " S E
27.20	" 20 " " N
40.00	Set Post for temporary 1/4 Sec Cor
47.00	leave Creek bottom bears N E
79.60	Intersect North & South line 20 lks North of Corner to Secs. 13. 14 23 & 24 from which I run. N 89° 51' W true line between Secs. 14 & 23. over

Township 25 N Range 5 W of 6 P.M.

Chs	
	Var. 13° 20'
39.80	Set Post & charred Stake in Mound of earth with pits as per instructions for 1/4 Sec Cor.
79.60	Corner to Sect. 14. 15. 22 & 23 Rolling 1st rate Prairie

North between Secs 14 & 15
Var 13° 20' E

4.00	leave Creek bottom bears S E
40.00	Set Post & charred Stake in Mound of earth with pits as per instructions for 1/4 Sec Cor
80.00	Set Post & charred Stake in Mound of earth with pits as per instructions for Corner to Secs. 10. 11. 14 & 15

Kelly Brokaw & Sandy

Township 25 N Range 5 W of 6 P.M.

Chs.	
	East on a Random line between Secs 11 & 14. Var 13° 20' E
40.00	Set Post for temporary 1/4 Sec Cor
80.10	Intersect North & South line 20 chs N of Corner to Sections 11. 12 13 & 14 from which I run N 89° 57' W true line between Secs 11 & 14. Var 13° 20' E
40.05	Set Post & Charred Stake in mound of earth with pits as per instructions for 1/4 Sec Cor
80.10	Corner to Secs. 10. 11. 14 & 15 Brokaw Kelly & Sandy.

North between Secs 10. & 11.
Var 13° 20' E

40.00	Set Post & charred stake in Mound of earth with pits as per instructions for 1/4 Sec Cor
80.00	Set Post & charred stake in Mound of earth with pits as per instructions for Corner to Secs. 2. 3. 10 & 11.

Brokaw Kelly & Sandy

Township 25 N Range 8 W of 6 P.M.

Ch.	
	East on a Random line between Secs. 2 & 11. Va 13° 20' E
40.00	Set Post for temporary 1/4 Sec Cor
79.94	Intersect North & South line 20 lks North of Corner to Secs 1. 2. 11 & 12. From which I run N 89° 57' W true line between Sections 2 & 11. Va 13° 20' E
39.97	Set Post & charred stake in Mound of earth with pits as per instructions for 1/4 Sec Cor
79.94	Corner to Sections 2. 3. 10 & 11

Rolling Sand Hills

Township 25 N Range 8 W of 6 P.M.

Ch.	
	North on a Random line between Secs 2 & 3. Va 13° 20' E
40.00	Set Post for temporary 1/4 Sec Cor
80.20	Intersect North boundary of township 20 links West of Corner to Sects 2 & 3. From which I run S 9' W true line between Sect. 2 & 3 Va 13° 20' E
40.20	Set Post & charred stake in Mound of earth with pits as per instructions for 1/4 Sec Cor
80.20	Corner to Sect. 2. 3. 10 & 11.

Rolling Sand Hills

Township 25 S Range 21 of 6 P.M.

chs.	North between Secs 33 & 34. Va 13° 25' E
40.00	Set Post & Charred Stake in Mound of earth with pits as per instructions for 1/4 Sec Cor
80.00	Set Post & Charred Stake in Mound of earth with pits as per instructions for Corner to Secs. 27. 28. 33 & 34.
	Rolling 2d rate Prairie

Township 25 S Range 21 of 6 P.M.

chs.	East on a Random line between Secs. 27 & 34. Va 13° 25' E
1.50	Ravine bears. N
32.00	" " N W
40.00	Set Post for temporary 1/4 Sec Cor
59.00	Ravine bears. N E
79.85	Intersect North & South line at Corner to Secs. 26. 27. 34 & 35 from which I run West true line between Secs. 27 & 34. Va 13° 25' E
39.92½	Set Post & Charred Stake in Mound of earth with pits as per instructions for 1/4 Sec Cor
79.85	Corner to Secs 27. 28 33 & 34.
	Rolling 2d rate Prairie

Township 25 N Range 8 W of 6 P.M.

chs.	
	North between Secs. 27 & 28.
	Va. 13° 30' E
27.00	Ravine bears N W.
40.00	Set Post & Charred Stake in Mound of earth with pits as per instructions for 1/4 Sec Cor
80.00	Set Post & charred Stake in Mound of earth with pits as per instructions for Corner to Secs. 21. 22. 27 & 28
	Rolling 1st rate Land.

Township 25 N Range 8 W of 6 P.M.

chs	
	East on a Random line between Secs. 22 & 27.
	Va. 13° 25' E
9.00	Ravine bears N
28.00	" " N W
40.00	Set Post for temporary 1/4 Sec Cor
80.06	Intersect North & South line 5 links North of Corner to Secs 22. 23. 26 & 27 from which I run N 89° 58' W true line between Secs. 22 & 27
	Va 13° 25' E
40.03	Set Post & Charred Stake in Mound of earth with pits as per instructions for 1/4 Sec Cor
80.06	Corner to Secs. 21. 22. 27 & 28
	Rolling 1st rate Land.

Township 25 N Range 8 W of 6 P M

Chs.	North between Secs 21 & 22.
25 00	Euler Cr Bottom bears S & W Va 13° 20' E
30.00	Cedar Creek 30 lks wide flows N E
36.00	Leave Creek bottom bears N E
40.00	Set Post & Charred Stake in mound of earth with pits as pr instructions for 1/4 Sec Cor
80.00	Set Post & Charred Stake in Mound of earth with pits as pr instructions for Corner to Secs. 15.16.21.& 22

Rolling 2nd rate Prairie

Township 25 N Range 8 W of 6 P M.

Chs	East on a Random line between Secs. 15 & 22. Va 13° 22' E
35.00	high Sand Hill bears N & S
40.00	Set Post for temporary 1/4 Sec Cor
55 00	leave Sand Hill bears N E & S W
79.90	Intersect North & South line 15 links South of Corner to Secs 14.15.22 & 23 from which I run S 89° 54' W true line between Secs 15 & 22. Va 13° 22' E
39.95	Set Post & Charred Stake in Mound of earth with pits as pr instructions for 1/4 Sec Cor
79.90	Corner to Secs 15.16.21.& 22

Sandy 3rd rate Soil

Township 25 N Range 8 W of 6 P.M.

chs.	
	North between Sections 15 & 16.
	Va 13° 27' E
40.00	Set Post & Charred Stake in Mound of Earth with pits as per instructions for 1/4 Sec Cor
80.00	Set Post & Charred Stake in Mound of earth with pits as per instructions for Cor to Secs. 9. 10. 15 & 16
	Rolling 3rd rate Sandy Prairie

Township 25 N Range 8 W of 6 P.M.

chs.	
	East on a Random line between Secs. 10 & 15.
	Va 13° 25' E
40.00	Set Post for temporary 1/4 Sec Cor
80.10	Intersect North & South line 20 links North of Corner to Secs. 10. 11 14 & 15 from which I run N 89° 51' W true line between Secs. 10 & 15
	Va 13° 25' E
40.05	Set Post & Charred Stake in Mound of earth with pits as per instructions for 1/4 Sec Cor
80.10	Corner to Secs. 9. 10. 15 & 16.
	Rolling 3rd rate Sandy Prairie
	Augt 20 1870.

Township 20 N Range 8 W of 6 P.M.

Chs.	
	North between Sections 9 & 10.
	Va 13° 25' E
40.00	Set Post & Charred Stake in Mound of earth with pits as per instructions for 1/4 Sec Cor
80.00	Set Post & charred stake in Mound of earth with pits as per instructions for Corner to Secs. 3. 4. 9 & 10.
	Rolling 3rd rate Sandy Prairie

Township 25 N Range 8 W of 6 P.M.

Chs	
	East on a Random line between Secs. 3 & 10.
	Va 13° 30' E
40.00	Set Post for temporary 1/4 Sec Cor
80.25	Intersect North & South line 20 lks North of Corner to Secs. 2. 3. 10 & 11. from which I run N 89° 51' W true line betw Secs. 3 & 10.
	Va 13° 30' E
40.12½	Set Post & charred Stake in Mound of earth with pits as per instructions for 1/4 Sec Cor
80.25	Corner to Secs. 3. 4. 9 & 10
	Rolling 3rd rate Sandy Prairie

Township 25 N Range 8 W of 6 P.M.

Chs	
	North on a Random line between Secs. 3 & 4.
	Var 13° 20' E
40.00	Set Post & temporary 1/4 Sec Cor.
80.20.	Intersect North boundary of township 10 links West of Corner to Secs 3 & 4 from which I run S 4° W true line between Secs 3 & 4.
	Var 13° 20' E
40.20	Set Post & charred Stake in Mound of earth with pits as per instructions for 1/4 Sec Corner
80.20	Corner to Secs. 3. 4. 9 & 10
	Rolling 3rd rate Sandy Prairie

Township 25 N Range 8 W of 6 P.M.

Chs.	
	North between Sections 32 & 33. Var 13° 20' E
40.00	Set Post & charred Stake in Mound of earth with Pits as per instructions for 1/4 Sec Cor
80.00	Set Post & Charred Stake in Mound of earth with pits as per instructions for Corner to Secs. 28. 29. 32. & 33.
	Rolling Sand Hills

Township 25 N Range 8 W of 6 P.M.

Chs.	
	East on a Run down line between Secs. 28 & 33. Va 13° 20' E
2.00	Dry Creek 1 lks bears N
40.00	Set Post for temporary 1/4 Sec Cor
76.00	Dry Creek 10 lks wide bears N E
80.20	Intersect North & South line 25 lks North of Corner to Secs. 27. 28 33 & 34 from which I run. N 89° 49' W true line between Secs. 28 & 33. Va 13° 20' E
40.10	Set Post & charred stake in mound of earth with pits as per instructions for 1/4 Section Corner
80.20	Corner to Secs 28. 29. 32 & 33.

Rolling prairie Sandy Prairie

Township 25 N Range 8 W of 6 P.M.

	North between Secs 28 & 29. Va 13° 20' E
12.00	Creek 5 lks wide flows N W
15.00	Same Creek 8 lks wide N E
18.00	do 5 " N W.
40.00	Set Post & charred stake in mound of earth with pits as per instructions for 1/4 Sec Cor
80.00	Set Post & charred stake in mound of earth with pits as per instructions for Corner to Secs. 20. 21. 28 & 29.

Rolling prairie Sandy Prairie

Township 25 N Range 8 W of 6 P.M.

chs	
	Easton a Random line between Secs. 21 & 28.
	Va 13° 20' E
5.00	enter Creek bottom bears N W & S E
9.00	leave Creek bottom bears N W & S E
26.00	Ravine bears N.
27.00	enter Creek bottom bears N & S
33.00	leave Creek bottom bears N & S
40.00	Set Post for temporary 1/4 Sec Cor
64.00	Creek 5 lks wide flows N
79.80	Intersect North & South line 20 lks South of Corner to Secs 21. 22. 27 & 28 from which I run S 89° 51' W true line between Secs 21 & 28
	Va 13° 20' E
39.90	Set Post & Charred Stake in Mound of earth with pits as per instructions for 1/4 Sec Cor
79.80	Corner to Secs. 20. 21. 28 & 29

Rolling Route Sandy Prairie

Township 25 N Range 8 W of 6 P.M.

chs.	
	North between Secs. 20 & 21
	Va 13° 20' E.
3.00	Enter Creek bottom bears E & W
16.00	Cedar Creek. 40 lks wide flows S E
17.00	leave Creek bottom bears N of W & S of E
40.00	Set Post charred Stake in Mound of earth with pits as per instructions for 1/4 Sec Cor
80.00	Set Post & Charred Stake in Mound of earth with pits as per instructions for Corner to Secs. 16. 17. 20 & 21

Broken Sand Hills

Township 25 N Range 8 W of 6 P.M.

chs.	
	Easton a Random line between Sections 16 & 21. Va 13° 20' E
40.00	Set Post for temporary 1/4 Sec Cor.
80.05	Intersect North & South line at Corner to Sections 15. 16. 21 & 22 from which I run West true line between Sec. 16 & 21. Va 13° 20' E
40.02½	Set Post & Charred Stake in Mound of earth with pits as per instructions for 1/4 Sec Cor
80.05	Corner to Secs. 16. 17. 20 & 21

Rov Ken Sand Hills

Township 25 N Range 8 W of 6 P.M.

chs.	
	North between Sections 16 & 17. Va 13° 20' E.
40.00.	Set Post & Charred Stake in Mound of earth with pits as per instructions for 1/4 Sec Corner
80.00.	Set Post & Charred Stake in Mound of earth with pits as per instructions for Corner to Secs. 8. 9. 16. & 17.

Rov Ken Sand Hills

Township 25 N Range 8 W of 6 P.M.

chs	
	Eastern a Random line between Sections 9 & 16. Va 13° 20' E
40.00	Set Post for temporary 1/4 Sec Cor
79.85	Intersect North & South line 10 lks North of Corner to Sect. 9. 10. 15 & 16 from which I run. N 89° 56' W true line between Sect. 9 & 16. Va 13° 20' E
39.92½	Set Post & burned Stake in Mound of earth with pits as per instructions for 1/4 Sec Cor
79.85	Corner to Secs. 8. 9. 16 & 17.

Rolling Sand Hills

Township 25 N Range 8 W of 6 P.M.

chs.	
	North between Sect. 8 & 9. Va 13° 20' E.
40.00.	Set Post & burned Stake in Mound of earth with pits as per instructions for 1/4 Sec Cor
80.00	Set Post & burned Stake in Mound of earth with pits as per instructions for Corner to Secs 4. 5. 8. & 9.

Rolling Sand Hills

Township 25 N Range 8 W of 6 P.M.

Chs	
	East on a Random line between Sections 4 & 9. Va 13° 20' E
40.00	Set Post for temporary 1/4 Sec Cor
79.95	Intersect North & South line 5 lks South of Corner to Secs. 3.4.9 & 10 from which I turn S 89° 58' W true line between Secs. 4 & 9. Va 13° 20' E
39.97½	Set Post & Charred Stake in Mound of earth with pits as per instructions for 1/4 Sec Corner
79.95	Corner to Secs. 4.5.8 & 9.

Rod in Sand Hills

Township 25 N Range 8 W of 6 P.M.

Chs.	
	North on a Random line between Sections 4 & 5. Va 13° 30' E
40.00	Set Post for temporary 1/4 Sec Cor
79.95	Intersect North Boundary of Township 15 links West of Corner to Secs. 4 & 5 from which I turn S 6' W true line between Secs. 4 & 5 Va 13° 30' E.
39.95	Set Post & Charred Stake in Mound of earth with pits as per instructions for 1/4 Sec Cor
79.95	Corner to Secs. 4.5.8 & 9

Rod in Sand Hills

Augt 21. 1870

Township 25 S Range 5 W of 6 P.M.

chs.	North between Sections 31 & 32. Va 13° 20' E
40.00	Set Post & Charred Stake in Mound of earth with pits as per instructions for 1/4 Sec Cor.
80.00	Set Post & Charred Stake in Mound of earth with pits as per instructions for Corner to Secs. 29. 30. 31 & 32

Rolling 3rd rate Sandy Soil

Township 25 S Range 5 W of 6 P.M.

chs	East on a Random line between Secs. 29 & 32. Va 13° 20' E
40.00	Set Post for temporary 1/4 Sec Cor
79.96	Intersect North & South line 15 chs South of Corner to Secs 28. 29. 32 & 33 from which I run S 89° 54' W true line between Secs. 29 & 32. Va 13° 20' E
39.98	Set Post & Charred Stake in Mound of earth with pits as per instructions for 1/4 Sec Cor
79.96	Corner to Secs. 29. 30. 31 & 32

Rolling 3rd rate Sandy Prairie

Township 25 N Range 8 W of 6 P.M.

Chs.	
	Westerly a Random line between Secs. 30 & 31. Va 13° 22' E
35.00	Ravine bears N.
40.00	Set Post for temporary 1/4 Sec Cor
78.40	Intersect 1st Guide Meridian W 25 links North of Corner to Secs. 30 & 31. from which I have N 89° 49' E true line between Secs. 30 & 31. Va 13° 22' E
38.40	Set Post & Charred Stake in Mound of earth with pits as per instructions for 1/4 Sec Cor
78.40	Corner to Secs. 29. 30. 31 & 32

Rolling 3rd rate Sandy Pointe

Township 25 N Range 8 W of 6 P.M.

Chs	
	North between Sections 29 & 30. Va 13° 25' E
40.00	Set Post & Charred Stake in Mound of earth with pits as per instructions for 1/4 Sec Cor
54.00	Cedar Creek 25 lks wide flows E
67.65	Same Creek 25 " " " West
69.00	do 25 " " N E
80.00	Set Post & Charred Stake in Mound of earth with pits as per instructions for Corner to Sections 19. 20. 29 & 30

Rolling 2nd Rate Pointe

Township 25 N Range 8 W of 6 P.M.

Chs.	
	East on a Random line between Sections 20 & 29.
	Va 13° 20' E
40.00	Set Post for temporary 1/4 Sec Cor
61.50	Cedar Creek 25 lks Wide flows N E
79.86	Intersect North & South line 12 lks North of Corner to Secs. 20. 21. 28 & 29 from which I run. N 89° 55' W true line between Secs. 20 & 29.
	Va 13° 20' E
39.93	Set Post & Charred Stake in Mound of earth with pits as per instructions for 1/4 Sec Cor
79.86	Corner to Secs. 19. 20. 29 & 30

Rolling 2nd rate Prairie

Township 25 N Range 8 W of 6 P.M.

Chs.	
	West on a Random line between Sections 19 & 30.
	Va 13° 20' E
40.00	Set Post for temporary 1/4 Sec Cor
78.10	Intersect 1st Guide Meridian W 25 lks North of Corner to Secs 19 & 30 from which I run N 89° 49' E true line between Secs. 19 & 30.
	Va 13° 20' E
38.10	Set Post & Charred Stake in Mound of earth with pits as per instructions for 1/4 Sec Cor
78.10	Corner to Secs 19. 20. 29 & 30.

Rolling 2nd rate Sandy Prairie

Township 25 N Range 8 W of 6 P.M.

Chs	
	North between Sections 19 & 20.
	Va 13° 30' E
40.00	Set Post & Charred Stake in Mound of earth with pits as pr instructions for 1/4 Sec Cor
80.00	Set Post & Charred Stake in Mound of earth with Pits as pr instructions for Corner to Secs 17. 18. 19. 20
	Broken Sandy Hill ocks

Township 25 N Range 8 W of 6 P.M.

	East on a Random line between Secs. 17 & 20.
	Va 13° 25' E
40.00	Set Post for temporary 1/4 Sec Cor
79.60	Intersect North & South line 30 links North of Corner to Secs 16. 17. 20 & 21 from which I ran W 89° 47' W true line between Secs 17 & 20
	Va 13° 25' E
39.80	Set Post & Charred Stake in Mound of earth with pits as pr instructions for 1/4 Sec Cor
79.60	Corner to Secs. 17. 18. 19 & 20
	Rolling 3 a pate Prairie

Township 25 N Range 8 W of 6 P.M.

chs	
	West on a Random line between Secs. 18 & 19. Va 13° 25' E
40.00	Set Post for temporary 1/4 Sec Cor
77.80	Intersect 1st Guide Meridian W 35 lks North of Corner to Secs. 18 & 19 from which I run N 89° 45' E true line between Secs 18 & 19. Va 13° 25' E
37.80	Set Post & Charred Stake in Mound of earth with pits as per instructions for 1/4 Sec Cor
77.80	Corner to Secs. 17. 18. 19 & 20

Rolling Sandy Pointe

Township 25 N Range 8 W of 6 P.M.

chs.	
	North between Secs. 17 & 18. Va. 13° 30' E
40.00	Set Post & Charred Stake in Mound of earth with pits as per instructions for 1/4 Sec Cor
80.00	Set Post & charred Stake in Mound of earth with pits as per instructions for Corner to Secs. 7. 8. 17 & 18.

Rolling Sandy Pointe

Township 25 N Range 8 W of 6 P.M.

	East on a Random line between Sections 8 & 17
	Va 13° 20' E
40.00	Set Post for temporary 1/4 Sec Cor
79.90	Intersect North & South line 15 links North of Corner to Secs. 8. 9. 16. & 17 from which I run N 89° 54' W true line between Secs 8 & 17.
	Va 13° 20' E
39.95	Set Post & charred Stake in Mound of earth with pits as per instructions for 1/4 Section Corner
79.90	Corner to Secs 7. 8. 17 & 18

Rolling Sandy Hillocks

Township 25 N Range 8 W of 6 P.M.

	West on a Random line between Secs. 7 & 18.
	Va 13° 20' E
40.00	Set Post for temporary 1/4 Sec Cor
77.60	Intersect 1st Guide Meridian W 25 links North of Corner to Secs. 7 & 18 from which I run N 89° 49' E true line between Secs. 7 & 18.
	Va 13° 20' E
37.60	Set Post & charred Stake in mound of earth with pits as per instructions for 1/4 Sec Cor
77.60	Corner to Secs. 7. 8. 17 & 18.

Rolling Sandy Prairie

Township 25 N Range 8 W of 6 P.M.

Chs	
	North between Secs 7 & 8.
	Va 13° 20' E
40.00	Set Post & Charred Stake in Mound of earth with pits as per instructions for 1/4 Sec Cor
80.00	Set Post & Charred Stake in Mound of earth with pits as per instructions for Corner to Secs 5. 6. 7. & 8.
	Broken Sandy Hills

Township 25 N Range 8 W of 6 P.M.

Chs	
	East on a Random line between Sections 5 & 8.
	Va 13° 20' E
40.00	Set Post for temporary 1/4 Sec Cor
79.40	Intersect North & South line 30 links North of Corner to Secs. 4. 5. 8 & 9 from which I chm.
	N 89° 47' W true line between Secs. 5 & 8.
	Va 13° 20'
39.70	Set Post & Charred Stake in Mound of earth with pits as per instructions for 1/4 Sec Cor
79.40	Corner to Secs. 5. 6. 7 & 8.
	Broken Sandy Hills

Township 25 N Range 8 W of 6 P.M.

Chs.	
	West on a Random line between Sections 6 & 7
	Va 13° 20' E
40.00	Set Post for temporary 1/4 Sec Corner
77.40	Intersect 1st Guide Meridian W 40 links North of Corner to Secs. 6 & 7. from which I run N 89° 42' E true line between Secs. 6 & 7
	Va 13° 20' E
37.40	Set Post & burned Stake in Mound of earth with pits as per instructions for 1/4 Sec Cor
77.40	Corner to Secs. 5. 6. 7 & 8.
	Broken Sandy Hills

Township 25 N Range 8 W of 6 P.M.

Chs	
	North on a Random line between Secs. 5 & 6.
	Va 13° 30' E
40.00	Set Post for temporary 1/4 Sec Cor
80.10	Intersect North boundary of township 30 links West of Cor to Secs. 5 & 6. from which I run S 13' W true line between Secs. 5 & 6.
	Va 13° 20' E.
40.10	Set Post & burned Stake in Mound of earth with pits as per instructions for 1/4 Sec Corner
80.10	Corner to Secs. 5. 6. 7 & 8.
	Broken Sandy Hills

Township 25 N Range 8 W of 6 P.M.

General Description of
Township 25 N Range 8 W of 6 P.M.

The Southern half of this township is good 2nd rate Prairie, well watered by Cedar Creek a stream with swift running water, about 25 to 40 lks wide, with banks varying from 3 to 8 feet high fed by small spring branches all running Northerly; in the Ravines small patches of Timber mostly Hackberry. & Oak are found with Plums. Cherries & Grapes. the Northern portion is high upland Sandy Prairie

We hereby certify that we assisted John R. Livingston U.S. Deputy Surveyor in subdividing Township 25 North of Range 8 West of the 6th Principal Meridian in the State of Nebraska; & that said Township has been to the best of our knowledge & belief well & faithfully surveyed, & that the Boundary monuments placed according to the instructions of the Surveyor General

William Rogers Chainman
L. McCarty Chainman
Elijah Bennett Markman
J. H. Robertson Markman

Madison County }
State of Nebraska }

Sworn & Subscribed to before me a Notary Public duly appointed & Commissioned for said County this 26th day of August 1870.

A. J. Hume
Notary Public

I John R. Livingston Deputy U.S. Surveyor do solemnly swear that in pursuance of a joint Contract numbered 34. wherein John R. Livingston & J. Stewart Livingston are joint Contractors with Robert R. Livingston United States Surveyor General for the District of Iowa & Nebraska bearing date the 5th day of Augt 1870. I have well & truly & faithfully in my own proper person and in strict conformity with the instructions of the Surveyor General, the Surveying manual & the laws of the United States, Surveyed all those parts or portions of Township 25 North of Range Eight West of the 6th Principal Meridian in the State of Nebraska as are represented in the foregoing field Notes as having been surveyed under my directions, and I do further solemnly swear that all the corners of said surveys have been established & perpetuated in strict accordance with the Surveying manual

and printed instructions and that the foregoing true and are the original field notes of such surveys

John R Livingston
Deputy Surveyor

Madison County (
State of Nebraska.)

Sworn and subscribed to before me a Notary Public duly commissioned and appointed for said County this 20th day of August AD 1870.

A. J. Hume
Notary Public

District of Iowa & Nebras
United States S. Genls Off
Plattsmouth, Neb. Sept. 20. 1870

The foregoing Field Notes of the Survey of the Subdivision lines of Township No 25 North of Range No 8. West of the 6th Principal Meridian in the State of Nebraska, executed by John R Livingston in the Month of August 1870 under joint Contract Numbered 34 & dated the 5th day of Augt 1870. wherein John R & J Stewart Livingston are joint Contractors having been Critically examined, the necessary Corrections and explanations made, the said Field Notes and the Surveys they describe are hereby approved

Robt R Livingston
Surveyor General

is 26 N.
meridian,
busch,
int con-
2, 1865;
Armstrong

Field Notes
of the
Subdivision lines in Township 26 N.
Range 8 West, 6th principal meridian,
surveyed by H. C. F. Hackbusch,
deputy surveyor, under joint contract No. 313, dated May 12, 1865;
wherein Hackbusch and Armstrong
are joint contractors.

Survey:
Commenced July 19, 1865
Completed July 25, 1865

Platted Wm B Cole

Names and duties of assistants

William Malchow, Chainman
William Stuefer, Chainman
Frank Wortmann, Axeman
David E. Bagley, Flagman

Township 26 North **Range** 8 West **6 P. M.**

6	51	5	37	4	27	3	19	2	11	1
50		49		36		27		18		10
7	48	8	36	9	26	10	18	11	9	12
47		46		35		25		17		9
18	45	17	34	16	25	15	17	14	8	13
44		43		33		24		16		7
19	42	20	32	21	23	22	15	23	7	24
41		40		30		22		14		6
30	40	29	29	28	21	27	13	26	5	25
39		38		29		20		12		5
31	38	32	28	33	20	34	11	35	4	36

I, William Malchow and
William Stuefer
do solemnly swear (or affirm)
that I will faithfully execute
the duties of Chain carrier;
that I will level the chain
upon uneven ground, and
plumb the tally pins, whether
by sticking or dropping the
same; that I will report the
true distance to all notable
objects, and the true length
of all lines that I assist in
measuring, to the best of my
skill and ability

William Malchow. ~~Chainman~~
William Stuefer ~~Chainman~~

Subscribed and sworn
to by the above named persons,
before me a Justice of the Peace
for the County of Cuming

in the Territory of Nebraska
this the 15th day of July, 186
Josiah McKirdan
Justice of the Peace

I, Frank Wortmann, do solemnly swear (or affirm) that I will well and truly perform the duties of Ferman according to instructions given me, and to the best of my skill and ability

Frank Wortmann

Subscribed and sworn to by the above named persons before me a Justice of the Peace for the County of Cuming in the Territory of Nebraska this the 15 day of July, 186

Josiah McKirdan
Justice of the Peace

I, David E. Bagley, Flagman do solemnly swear (or affirm) that I will well and truly perform the duties of Flagman according to instructions given me, and to the best of my skill and ability

David E Bagley

Subscribed and sworn to by the above named persons before me a Justice of the Peace for the County of Cuming in the Territory of Nebraska this the 15 day of July, 1865

Josiah McKirdan
Justice of the Peace

Township 26 N. Range 8 W. 6th prin.l Mer.

To determine the proper adjustment of my compass for subdividing this Township, I commence at the corner to Townships 25 and 26 N. R. 7 and 8 West, and run
North, on a blank line along the East Boundary of section 36.
Va. 13° 40' East

40.03 To a point 2 links East of the quarter section corner

80.07 To a point 5 links East of the cor. to secs. 25 and 36

To retrace this line or run parallel thereto my compass must be adjusted to a variation of
13° 42' East.

Subdivision commenced July 19th 1865.

From the corner to sections 1. 2, 35 and 36 on the South Boundary of the Township, I run

Township 26 N. R. 8 W. 6th prin'l Mer.

Chains	
	North, between secs. 35 and 36 Va. 13° 42' E.
38.00	Leave prairie and enter brush, bears East and West
40.00	Set post, deposited charred stake and raised mound with pits as per instructions for 1/4 sec. cor.
50.00	Enter scattering timber, bears S.E. & N.
55.50	Leave timber, bears E. and W.
56.10	To Elk-Horn River, 100 links wide, runs East
64.00	Leave prairie and enter timber, bears S.E. and N.W. 100 links
65.00	To Elk-Horn, 125 links wide, runs N.15 W.
70.00	Leave timber, bears N.E. and S.W. and to Elk-Horn River, 140 links wide, runs N. 70° E.
80.00	Set post, deposited charred stake and raised mound with pits as per instructions for corner to secs. 25. 26. 35 and 36 Land level bottom, soil 1st rate.

Chains	
	Timber Cottonwood, Ash and Willow; Undergrowth the same and Bur Oak
	East, on a Random line between secs. 25 and 36 Va. 13° 42' E.
40.00	Set post for temporary 1/4 sec. cor.
45.50	To Wagon Road, bears N. 60° W. and S. 60° E.
80.08	Intersected East Boundary of Township 9 links South of corner to secs. 25 and 36, from which cor. I run S. 89° 56' W. on a true line between secs. 25 and 36 Va. 13° 42' E.
40.04	Set post, deposited charred stake and raised mound with pits as per instructions for 1/4 sec. corner.
80.08	The corner to secs. 25. 26. 35 and 36 Land level bottom, 2nd rate.
	North, between secs. 25 and 26 Va. 13° 42' East

Township 26 N. R. 8 W. 6th prin.l M.

chains	
21.45	To Wagon Road, bears N. 60° W.
40.00	Set post, deposited charred stake and raised mound with pits as per instructions for 1/4 sec. cor.
50.00	Leave bottom and enter upland, bearings bears N. W. and S. E.
80.00	Set post, deposited charred stake and raised mound with pits as per instruction for corner to secs. 23. 24. 25 and 26
	Land, bottom level, upland rolling soil 2nd rate

East, on a Random line between secs. 24 and 25

Va. 13° 42' E.

40.00	Set post for temporary 1/4 sec. cor.
80.54	Intersected East Boundary of Township 7 lks. N. of cor. to secs. 24 and from which corner, I run N. 89° 57' W. on a true line between secs. 24 and 25

Township 26 N. R. 8 W. 6th prin.l Mer.

chains	
	Va. 13° 42' E.
40.27	Set post, deposited charred stake and raised mound with pits as per instructions for 1/4 sec. cor.
80.54	The corner to secs. 23. 24. 25 & 26 Land gently rolling, 2nd rate

North, between secs. 23 and 24

Va. 13° 42' E.

40.00	Set post, deposited charred stake and raised mound with pits as per instructions for 1/4 sec. corner
80.00	Set post, deposited charred stake and raised mound with pits as per instructions for corner to secs. 13. 14. 23 and 24 Land rolling; soil 3rd rate

East, on a random line between secs. 13 and 24

Va. 13° 42' E.

40.00	Set post for temp. 1/4 sec. cor.

Township 26 N. R. 8 W. 6th prin.l Mer.

chains

80.60 Intersected East Boundary of Township 18 links North of cor. to secs. 13 and 24, from which cor. I run N. 89° 52' W. on a true line between secs. 13 and 24

Va. 13° 42' E.

40.30 Set post, deposited charred stake and raised mound with pits as per instructions for 1/4 sec. cor.

80.60 The corner to secs. 13. 14, 23 and 24.
Land rolling, soil 2nd rate

North, between secs. 13 and 14

Va. 13° 35' E.

40.00 Set post, deposited charred stake and raised mound with pits as per instructions for 1/4 sec. corner

80.00 Set post, deposited charred stake and raised mound with pits as per instructions for corner to secs. 11. 12. 13 and 14
Land rolling, 3rd rate

Township 26 N. R. 8 W. 6th prin.l Mer.

chains

East, on a random line between secs. 12 and 13

Va. 13° 35' E.

40.00 Set post for temporary 1/4 sec. cor.

80.52 Intersected East Boundary of Township 33 lks. South of cor. to secs. 12 and 13, from which corner, I run
S. 89° 46' W. on a true line between secs. 12 and 13

Va. 13° 35' E.

40.26 Set post, deposited charred stake and raised mound with pits as per instructions for 1/4 sec. cor.

80.52 The corner to secs. 11. 12. 13 and 14
Land rolling, soil 3rd rate

North, between secs. 11 and 12

Va. 13° 35' E.

40.00 Set post, deposited charred stake and raised mound with pits as per instructions for 1/4 sec. corner.

Township 26 N. R. 8 W. 6th prin.l Mer.

chains	
80.00	Set post, deposited charred stake and raised mound with pits as per instructions for corner to secs. 1. 2. 11 and 12 Land rolling, 3rd rate
	East, on a random line between secs. 1 and 12 Va. 13° 35' E.
40.00	Set post for temporary 1/4 sec. cor.
80.34	Intersected East Boundary of Township 17 lks. South of corner to secs. 1 and 12, from which corner, I run S. 89° 53' W. on a true line between secs 1 and 12 Va. 13° 35' E.
40.17	Set post, deposited charred stake and raised mound with pits as per instructions for 1/4 sec. corner
80.34	The corner to secs. 1. 2. 11 and 12 Land rolling, 3rd rate

Township 26 N. R. 8 W. 6th prin.l Mer.

chains	
	North, on a random line between secs. 1 and 2 Va. 13° 35' E.
40.00	Set post for temporary 1/4 sec. cor.
80.20	Intersected North Boundary of Township 30 lks. West of corner to secs. 1 and 2, from which cor. I run S. 0° 13' W. on a true line between secs. 1 and 2 Va. 13° 35' E.
40.20	Set post, deposited charred stake and raised mound with pits as per instructions for 1/4 sec. cor.
80.20	The corner to secs. 1. 2. 11 and 12 Land rolling, 2nd rate July 19th, 1865
	North, between secs. 34 and 35 Va. 13° 42' E.
40.00	Set post, deposited charred stake and raised mound with pits as per

Township 26 N. R. 8 W. 6th prin.l Mer.

chains	
	instructions for 1/4 sec. cor.
80.00	Set post, deposited charred stake and raised mound with pits as per instructions for corner to secs. 26. 27. 34 and 35
	Land level, soil 2nd rate

East, on a random line between secs. 26 and 35

Va. 13° 42' E.

chains	
17.00	Leave prairie and enter timber, bears N. 80 W. and S. 80° E.
30.25	To Elk Horn River, 170 lks. wide (by measurement) runs S.E. soon turns S.
32.25	Leave timber and enter prairie, bears N.W. and S.E.
40.00	Set post for temporary 1/4 sec. cor.
80.08	Intersected N. and S. line 10 lks. W. of corner to secs. 25, 26. 35 and 36, from which corner, I run N. 89° 56' W. on a true line between secs. 26 and 35

Township 26 N. R. 8 W. of 6th prin.l Mer.

chains	
	Va. 13° 42' E.
40.04	Set post, deposited charred stake and raised mound with pits as per instructions for 1/4 sec. cor.
80.08	The corner to secs. 26. 27. 34 and 35 Land level bottom, soil 1st rate Timber: Cottonwood, Ash and Willow, Undergrowth the same and vines.

North, between secs. 26 and 27

Va. 13° 42' E.

chains	
6.70	To Elk Horn River, 150 lks. wide (by measurement) runs E. Enter timber on North side of River, bears E. and W.
18.25	Same River, 200 lks. wide (by measurement) runs S. 20° W.
32.25	Same River, 130 lks. wide (by measurement) runs East, soon turns South
37.75	Same River, 140 lks. wide (by measurement) runs S. E.
40.00	Set post for 1/4 sec. cor. from which
	An Ash, 12 in. dia, bears S. 18½ W. 46 lks. dist.

Township 26 N. R. 8 W. 6th prin.l Mer.

chains	
	An Ash, 14 in. dia. bears N. 41¼ E. 151 lks. dist.
57.60	To Elk Horn, 120 lks. wide (by measurement) runs N. 70° E.
67.00	Leave timber and enter prairie, bears East and West
71.55	A road, bears E. and W.
80.00	Set post, deposited charred stake and raised mound with pits as per instructions for corner to secs. 22. 23. 26 and 27
	Land level bottom, soil 1st rate
	Timber: Cottonwood, Ash and Willow; undergrowth the same and vines
	East, on a random line between secs. 23 and 26
	Va. 13° 42' E.
40.00	Set post for temporary ¼ sec. cor.
45.00	Leave bottom and enter upland, bears N. W. and S. E.
79.40	Intersected N. and S. line 6 lks. S. of cor. to secs. 23. 24. 25 and 26,

Township 26 N. R. 8 W. 6th prin.l Mer.

chains	
	from which cor. I run S. 89° 57' W. on a true line between secs. 23 and 26
	Va. 13° 42' E.
39.70	Set post, deposited charred stake and raised mound with pits as per instructions for ¼ sec. cor.
79.40	The cor. to secs. 22. 23. 26 and 27
	Land, West 45 chs. level bottom, balance gently rolling upland; soil 1st rate
	North, between secs. 22 and 23
	Va. 13° 50' E.
20.00	Leave bottom and enter upland, bears N. 70° W. and S. 70° E.
40.00	Set post, deposited charred stake and raised mound with pits as per instructions for ¼ sec. cor.
80.00	Set post, deposited charred stake and raised mound with pits as per instructions for corner to secs.

Township 26 N. R. 8 W. 6th prin.l Mer.

chains

14. 15. 22 and 23
Land, S. 20 chs. level bottom, balance rolling upland; soil 1st rate

East, on a random line between secs. 14 and 23
Va. 13°50' E.

30.00 A ravine, bears S. 20° E.
40.00 Set post for temp. 1/4 sec. cor.
79.84 Intersected N. and S. line 18 lks. North of corner to secs. 13. 14. 23 and 24, from which corner, I run N. 89°52' W. on a true line between sec 14 and 23
Va. 13°50' E.
39.92 Set post, deposited charred stake and raised mound with pits as per instructions for 1/4 sec. corner.
79.84 The corner to secs. 14. 15. 22 and 23
Land rolling; soil 2nd rate

Township 26 N. R. 8 W. 6th prin.l Mer.

chains

North, between secs. 14 and 15
Va. 13°50' E.
40.00 Set post, deposited charred stake and raised mound with pits as per instructions for 1/4 sec. corner
61.25 A Ravine, bears S. E.
80.00 Set post, deposited charred stake and raised mound with pits as per instructions for cor. to secs. 10.11.14 & 15
Land rolling, 2nd rate

East, on a random line between secs. 11 and 14
Va. 13°50' E.
40.00 Set post for temporary 1/4 sec. cor.
80.10 Intersected N. and S. line 22 lks. N. of cor. to secs. 11. 12. 13 and 14, from which corner, I run N. 89°51' W. on a true line between secs. 11 and 14
Va. 13°50' E.
40.05 Set post, deposited charred stake and

Township 26 N. R. 8 W. 6th prin.l Mer.

chains

raised mound with pits as per instructions for 1/4 sec. corner

80.10 The corner to secs. 10. 11. 14 and 15
Land rolling, 2d rate

North, between secs. 10 and 11
Va. 13° 40' E.

40.00 Set post, deposited charred stake and raised mound with pits as per instructions for 1/4 sec. corner

80.00 Set post, deposited charred stake and raised mound with pits as per instructions for cor. to secs. 2. 3. 10 and 11
Land rolling, soil 2d rate

East, on a random line between secs. 2 and 11
Va. 13° 50' E.

40.00 Set post for temporary 1/4 sec. cor.

80.16 Intersected N. and S. line 20 lks. N. of cor. to secs. 1. 2. 11 and 12, from

Township 26 N. R. 8 W. 6th prin.l Mer.

chains

which cor. I run
N. 89° 51' W. on a true line between secs. 2 and 11
Va. 13° 50' E.

40.08 Set post, deposited charred stake and raised mound with pits as per instructions for 1/4 sec. cor.

80.16 The corner to secs. 2. 3. 10 & 11
Land rolling, soil 3rd rate

North, on a random line between secs. 2 and 3
Va. 13° 40' E.

40.00 Set post for temporary 1/4 sec. cor.

80.60 Intersected North boundary of Township 48 lks. West of corner to secs. 2 and 3, from which corner I run
S. 0° 21' W. on a true line between secs. 2 and 3
Va. 13° 40' E.

40.60 Set post, deposited charred stake and raised mound with pits as per

Township 26 N. R. 8 W. 6th prin.l Mer.

chains

instructions for 1/4 sec. cor.

80.60 The corner to sections 2. 3. 10 and 11
Land rolling, soil 3rd rate
July 20th, 1865

North, between secs. 33 and 34
Va. 13° 40' E.

40.00 Set post, deposited charred stake and raised mound with pits as per instructions for 1/4 sec. corner

80.00 Set post, deposited charred stake and raised mound with pits as per instructions for corner to secs. 27. 28. 33 and 34
Land level, soil 1st rate

East, on a random line between secs. 27 and 34
Va. 13° 40' E.

40.00 Set post for temporary 1/4 sec. corner.

80.06 Intersected N. & S. line 27 lks. South of cor. to secs. 26. 27. 34 and 35,

Township 26 N. R. 8 West 6th prin.l Mer.

chains

from which cor. I run
S. 89° 48' W. on a true line between secs. 27 and 34
Va. 13° 40' E.

40.03 Set post, deposited charred stake and raised mound with pits as per instructions for 1/4 sec. corner

80.06 The corner to secs. 27. 28. 33 and 34
Land level bottom, soil 1st rate

North, between secs. 27 and 28
Va. 13° 40' E.

40.00 Set post, deposited charred stake and raised mound with pits as per instructions for 1/4 sec. corner

66.00 Leave prairie and enter brush and scattering timber, bears N.W. and S.E.

80.00 Set post, deposited charred stake and raised mound with pits as per instructions for cor. to secs. 21. 22. 27 and 28, from which
A Bur Oak, 18 in. dia. bears N. 50¾ E. 217 lks. dist.

Township 26 N. R. 8 W. 6th prin.l Mer.

chains

A Bur Oak 12 in. dia. bears N. 2¾ W. 3.40 lks.
No other trees convenient to mark
Land level bottom, soil 1st rate
Timber: Cottonwood, Wh. Oak and Ash
Undergrowth the same and vines

East, on a random line between secs. 22 and 27
Va. 13° 40' E.

14.50 Elk Horn River, 120 lks. runs S. W.
28.70 Same River, 125 lks. wide runs N. E.
39.00 Same River, 115 lks. wide runs S.
40.00 Point for temporary 1/4 sec. cor. in river
40.15 Set post for temporary 1/4 sec. cor.
41.60 Leave timber and enter prairie, bears N. and S.
67.00 Wagon Road, bears N. W. and S. E.
80.40 Intersected N. and S. line 15 lks. N. of corner to secs. 22. 23. 26 and 27, from which corner I run N. 89° 54' W. on a true line between secs. 22 and 27

Township 26 N. R. 8 W. 6th prin.l Mer.

chains

Va. 13° 40' E.

40.20 Set post and made pit as per instructions for 1/4 sec. cor., from which
A Cottonwood, 40 in. dia. bears S. 16¾ E. 228 lks. dist.
No other tree to mark.

80.40 The corner to secs. 21. 22. 27 and 28
Land level bottom, soil 1st rate
Timber Cottonwood, Ash, Oak and Willow, undergrowth the same, dogwood and vines

North, between secs. 21 and 22
Va. 13° 40' E.

5.20 To Elk Horn River, 120 lks. wide, runs East
13.00 Leave scattering timber and enter prairie, bears N. 70 W. and S. 70° E.
24.00 A road, bears E. and W.
40.00 Set post, deposited charred stake and raised mound with pit as

Township 26 N. R. 8 W. 6th prin.l Mer.

chains	
	per instructions for 1/4 sec. cor.
41.00	Leave bottom and enter upland, bears E. and W.
80.00	Set post, deposited charred stake and raised mound with pits as per instructions for cor. to sec. 15. 16. 21 and 22
	Land, bottom level, upland rolling, soil 1st rate;
	Timber: Cottonwood, Ash, Oak and Willow; Undergrowth the same, plum and vines.

East, on a random line between secs. 15 and 22

Va. 13° 40' East

40.00	Set post for temporary 1/4 sec. cor.
79.96	Intersected N. and S. line 18 lks. N. of corner to secs. 14. 15. 22 and 23, from which cor. I run
	N. 89° 52' W. on a true line between secs. 15 and 22

Township 26 N. R. 8 W. 6th prin.l Mer.

chains	
	Variation 13° 40' East
39.98	Set post, deposited charred stake and raised mound with pits as per instructions for 1/4 sec. cor.
79.96	The corner to secs. 15. 16. 21 and 22
	Land rolling, soil 2nd rate

North, between secs. 15 and 16

Va. 13° 40' E.

40.00	Set post, deposited charred stake and raised mound with pits as per instructions for 1/4 sec. cor.
80.00	Set post, deposited charred stake and raised mound with pits as per instructions for corner to secs. 9. 10. 15 and 16
	Land rolling, 2nd rate

East, on a random line between secs 10 and 15

Va. 13° 40' E.

40.00	Set post for temporary 1/4 sec. cor.

Township 26 N. R. 8 W. 6th prin. Mer.

chains

79.90 Intersected N. and S. line 38 lks. North of corner to secs. 10. 11. 14 and 15, from which cor. I run N. 89° 44' W. on a true line between secs. 10 and 15

Va. 13° 40' E.

39.95 Set post, deposited charred stake and raised mound with pits as per instructions for 1/4 sec. cor.

79.90 The cor. to secs. 9. 10. 15 and 16

Land rolling, 2nd rate

North, between secs. 9 and 10

Va. 13° 40' E.

40.00 Set post, deposited charred stake and raised mound with pits as per instructions for 1/4 sec. cor.

80.00 Set post, deposited charred stake and raised mound with pits as per instructions for corner to secs. 3. 4. 9 and 10

Land rolling, 2nd rate

Township 26 N. R. 8 W. 6th prin. Mer.

chains

East, on a random line between secs. 3 and 10

Va. 13° 40' East

40.00 Set post for temporary 1/4 sec. cor.

79.84 Intersected N. and S. line 12 lks. S. of corner to secs. 2. 3. 10 and 11 from which corner I run S. 89° 55' W. on a true line between secs. 3 and 10

Va. 13° 40' E.

39.92 Set post, deposited charred stake and raised mound with pits as per instructions for 1/4 sec. cor.

79.84 The corner to secs. 3. 4. 9 and 10

Land gently rolling, 2nd rate

North, on a random line between secs. 3 and 4

Va. 13° 40' E.

40.00 Set post for temporary 1/4 sec. cor.

80.50 Intersected North Boundary of Township 10 links West of corner

Township 26 N. R. 8 W. 6th prin.l M

chains

to secs. 3 and 4, from which cor.
I run
S. 0° 4' W. on a true line between
secs. 3 and 4
Va. 13° 40' E.
40.50 Set post, deposited charred stake
and raised mound with pits
as per instructions for 1/4 sec. cor.
80.50 The cor. to secs. 3. 4. 9 and 10
Land rolling, 2nd rate
July 21st, 1865

North, between secs. 32 and 33
Va. 13° 40' East
40.00 Set post, deposited charred stake and
raised mound with pits as per in-
structions for 1/4 sec. cor.
73.00 Leave upland and enter bottom, bears
West and S. E.
80.00 Set post, deposited charred stake
and raised mound with pits as per
instructions for cor. to secs. 28. 29. 32 and 33

Township 26 N. R. 8 W. 6th prin.l mer.

chains

Land mostly rolling, soil 2nd rate

East, on a random line between secs.
28 and 33
Va. 13° 40' E.
40.00 Set post for temporary 1/4 sec. cor.
80.00 Intersected N. and S. line 21 lks. N.
of cor. to secs. 27. 28. 33 and 34,
from which corner I run
N. 89° 51' W. on a true line between
secs. 28 and 33
Va. 13° 40' E.
40.00 Set post, deposited charred stake
and raised mound with pits
as per instructions for 1/4 sec. cor.
80.00 The corner to secs. 28. 29. 32 and 33
Land level bottom, soil 2nd rate

North, between secs. 28 and 29
Va. 13° 40' East
40.00 Set post, deposited charred stake
and raised mound with pits

Township 26 N. R. 8 W. 6th prin.l mer.

chains	
	as per instructions for 1/4 sec. cor.
68.00	Leave high and enter low bottom, bears E. and W. — no indication of bottom being subject to inundation
80.00	Set post, deposited charred stake and raised mound with pits as per instructions for corner to secs. 20. 21. 28 and 29
	Land level bottom, soil 1st rate

	East, on a random line between Secs 21 and 28
	Va. 13° 40' E.
4.30	To Elk Horn River, 125 lks. wide, runs S. 80° E.
6.00	Leave prairie and enter timber, bears N.W. and S.E.
11.00	At this point the river flows 15 lks South of the line.
18.15	To bend of Elk Horn River, comes from S. 80 W. and runs East thence in River

Township 26 N. R. 8 W. 6th prin.l mer.

chains	
23.30	Leave Elk Horn, runs S.E.
24.30	Leave timber and enter prairie, bears N.W. and S.E.
40.00	Set post for temporary 1/4 sec. cor.
55.50	Leave prairie and enter scattering timber, bears N.E. and S.W.
58.30	To Elk Horn river, 120 lks. wide, runs N.E.
60.50	Leave timber and enter prairie, bears N.E. and S.W.
78.00	Leave prairie & enter scattering timber and brush, bears N.W. and S.
80.50	Intersected N. and S. line 10 links South of cor. to secs. 21. 22. 27 & 28, from which cor. I run S. 89° 56' W. on a true line between secs. 21 and 28
	Va. 13° 40' E.
40.25	Set post, deposited charred stake and raised mound with pits as per instructions for 1/4 sec. cor.
80.50	The cor. to secs. 20. 21. 28 and 29

Township 26 N. R. 8 W. 6th princ. mer.

chains

Land level bottom, 2nd rate
Timber: Cottonwood, Ash, Willow and Bur. Oak
Undergrowth the same with plum, cherry and vines

North, between secs. 20 and 21
Va. 13° 40' E.

24.40 To Elk Horn River, 100 lks. wide, runs East — Enter timber on N. side of River, bears S. E. and N. 20 W.

30.30 To Elk Horn River, 108 lks. wide, runs S. W.

39.90 As the point for 1/4 sec. corner was fall in River, I therefore at this point 10 lks. South of the true point for 1/4 sec. cor. set a post and made pit as per instructions for a witness corner, from which An Ash 5 in. dia. bears S. 65 3/4 E. 90 links dist. —
No other trees convinient to mark

Township 26 N. R. 8 W. 6th princ. mer.

chains

39.95 To Elk Horn, 100 lks. wide, runs East

40.00 Point for 1/4 sec. cor. in River

45.30 To same River, 180 lks. wide (by measurement) runs S. 70 W.

68.90 To same River, 100 lks. wide, runs E.

70.00 Leave timber and enter prairie, bears N. W. and S. E.

80.00 Set post, deposited charred stake, and raised mound with pits as per instructions for corner to secs. 16. 17. 20 and 21
Land level bottom, 1st rate
Timber Cottonwood, Ash, Willow and Bur Oak.
Undergrowth the same, dogwood and vines.

East, on a random line between secs. 16 and 21
Va. 13° 40' East

22.00 Leave bottom and enter upland,

Township 26 N. R. 8 W. 6th prin.l m

chains	
	bears N. W. and S. E.
40.00	Set post for temporary 1/4 sec. cor
80.06	Intersected N. and S. line 9 lks. N. of corner to secs. 15. 16. 21 and 2 from which corner, I run N. 89° 56' W. on a true line betwe secs. 16 and 21
	Va. 13° 40' E.
40.03	Set post, deposited charred stake and raised mound with pits as per instructions for 1/4 sec. cor
80.06	The cor. to secs. 16. 17. 20 and 21
	Land, upland rolling, 2nd rate Bottom level and 1st rate

North, between secs. 16 and 17

Va. 13° 40' E.

chains	
25.00	Leave bottom and enter upland bears N. W. and S. E.
40.00	Set post, deposited charred stake and raised mound with pit as per instructions for 1/4 sec. cor.

Township 26 N. R. 8 W. 6th prin.l mer.

chains	
76.00	A drain, bears E. general course S.E.
80.00	Set post, deposited charred stake and raised mound with pits as per instructions for cor. to secs. 8. 9. 16 and 17
	Land, bottom level and 1st rate upland rolling and 2nd rate

East, on a random line between secs. 9 and 16

Va. 13° 40' E.

chains	
40.00	Set post for temporary 1/4 sec. cor.
80.18	Intersected N. and S. line 11 lks. N. of corner to secs. 8. 9. 16 and 17 from which corner, I run N. 89° 55' W. on a true line between secs. 9 and 16
	Va. 13° 40' E.
40.09	Set post, deposited charred stake and raised mound with pits as per instructions for 1/4 sec. cor.

Township 26 N. R. 8 W. 6th prin.l mer

chains

80.18 The corner to secs. 8. 9. 16 and 17
Land gently rolling, good 2nd rate

North, between secs. 8 and 9
Va. 13° 40' E.

40.00 Set post, deposited charred stake and raised mound with pits as per instructions for 1/4 sec. cor.

80.00 Set post, deposited charred stake and raised mound with pits as per instructions for corner to secs. 4. 5. 8 and 9
Land rolling, soil 2nd rate

East, on a random line between secs. 4 and 9
Va. 13° 40' E.

40.00 Set post for temporary 1/4 sec. cor.

80.22 Intersected N. and S. line 13 lks. North of cor. to secs. 3. 4. 9 and 10, from which corner, I run N. 89° 54' W. on a true line between secs. 4 and 9
Va. 13° 40' E.

Township 26 N. R. 8 W. 6th prin.l mer

chains

40.11 Set post, deposited charred stake and raised mound with pits as per instructions for 1/4 sec. cor.

80.22 The cor. to secs. 4. 5. 8 and 9
Land rolling, 2nd rate

North, on a Random line between secs. 4 and 5
Va. 13° 40' E.

40.00 Set post, for temporary 1/4 sec. cor.

80.84 Intersected North Boundary of Township 43 lks. West of cor. to secs. 4 and 5, from which corner, I run S. 0° 18' W. on a true line between secs. 4 and 5
Va. 13° 40' E.

40.84 Set post, deposited charred stake and raised mound with pits as per instructions for

Township 26 N. R. 8 W. 6th princ. mer.

chains

1/4 sec. cor.
80.84 The corner to secs. 4. 5. 8 and 9
Land rolling, 2nd rate
July 22nd, 1865

North, between secs. 31 and 32
Va. 13° 40' E.
40.00 Set post, deposited charred stake and raised mound with pits as per instructions for 1/4 sec. cor.
80.00 Set post, deposited charred stake and raised mound with pits as per instructions for cor. to secs. 29. 30. 31 and 32
Land gently rolling, 2nd rate

East, on a random line between secs. 29 and 32
Va. 13° 40' E.
40.00 Set post for temporary 1/4 sec. cor.
57.00 Enter bottom, bears N. W. and S. E.
80.04 Intersected N. & S. line 18 links N. of cor. to secs. 28. 29. 32 and 33,

Township 26 N. R. 8 W. 6th princ. mer.

chains

from which corner, I run
N. 89° 52' W. on a true line between secs. 29 and 32
Va. 13° 40' E.
40.02 Set post, deposited charred stake and raised mound with pits as per instructions for 1/4 sec. cor.
80.04 The corner to secs. 29. 30. 31 and 32
Land gently rolling, 2nd rate

West, on a random line between secs. 30 and 31
Va. 13° 40' E.
40.00 Set post for temporary 1/4 sec. cor.
77.10 Intersected West Boundary of Township 22 links S. of cor. to secs. 30 and 31, from which cor. I run
S. 89° 57' E. on a true line between secs. 30 and 31
Va. 13° 40' E.
37.10 Set post, deposited charred stake

Township 26 N. R. 8 W. 6th prin.l m.

Chains	
	and raised mound with pits as per instructions for 1/4 sec. cor.
77.10	The cor. to secs. 29. 30. 31 and 32 Land gently rolling, soil 2nd rate

North, between secs. 29 and 30
Va. 13° 40' E.

40.00	Set post, deposited charred stake and raised mound with pits as per instructions for 1/4 sec. cor.
80.00	Set post, deposited charred stake and raised mound with pits as per instructions for corner to secs. 19. 20. 29 and 30 Land rolling, 3rd rate.

East, on a random line between secs. 20 and 29
Va. 13° 40' E.

15.00	Leave upland and enter bottom, bears N.W. and S.E.
40.00	Set post for temporary 1/4 sec. cor.

Township 26 N. R. 8 W. 6th prin.l mer.

Chains	
63.00	A slough, 300 links wide (by measurement) bears N. and S.
79.92	Intersected N. and S. line 10 links South of corner to secs. 20. 21. 28. and 29, from which corner I run S. 89° 56' W. on a true line between secs. 20 and 29

Va. 13° 40' E.

39.96	Set post, deposited charred stake and raised mound with pits as per instructions for 1/4 sec. cor.
79.92	The cor. to secs. 19. 20. 29. 30 Land, upland rolling 3rd rate; bottom level and 1st rate

West, on a random line between secs. 19 and 30
Va. 13° 40' E.

40.00	Set post for temporary 1/4 sec. cor.
76.66	Intersected West Boundary of Township 50 lks. S. of cor. to secs. 19 & 30

Township 26 N. R. 8 W. 6th prinl mer.

chains

from which corner, I run
S. 89° 37' E. on a true line between
secs. 19 and 30
Va. 13° 40' E.

36.66 Set post, deposited charred stake
and raised mound with pits as
per instructions for 1/4 sec. cor.

76.66 The cor. to secs. 19. 20. 29 and 30
Land rolling, 2nd rate.

North, between secs. 19 and 20
Va. 13° 40' E.

9.00 Leave upland and enter bottom,
bears E. and W.

40.00 Set post, deposited charred stake
and raised mound with pits
as per instructions for 1/4 sec. cor.

80.00 Set post, deposited charred stake and
raised mound with pits as per
instructions for corner to secs.
17. 18. 19 and 20
Land mostly level bottom, 1st rate

Township 26 N. R. 8 W. 6th prinl mer.

chains

East, on a random line between secs.
17 and 20
Va. 13° 40' E.

27.90 To bend of Elk Horn River, comes from
N. W. and flows East; thence in
River

31.30 Leave River, runs N. E. and enter
timber, bears N. W. and S. E.

40.00 Set post for temporary 1/4 sec. cor.

60.50 To Elk Horn River, 130 lks. wide, runs
South

62.00 Leave timber and enter prairie,
bears N. and S.

68.65 A slough, 200 lks. wide, bears N. & S.

80.00 Intersected N. & S. line 40 lks. N.
of corner to secs. 16. 17. 20 and 21
~~from which corner I run~~
N. 89° 43' W. on a true line bet.
secs. 17 and 20
Va. 13° 40' E.

40.00 Set post for 1/4 sec. cor., from

Township 26 N. R. 8 W. 6th prin'l Mer.

chains

which
A Bur Oak 3 in. dia, bears S. 8¼ E. 87 links
A Bur Oak 8 in. dia., bears N. 4¼ W. 57 lks. dis.
80.00 The corner to secs. 17. 18. 19 and 20
Land level bottom, 2nd rate
Timber, Cottonwood, Ash, Oak and Willow — Undergrowth the same Plum and vines.

West, on a random line between secs. 18 and 19
Va. 13° 40' E.
40.00 Set post for temporary 1/4 sec. cor.
76.82 Intersected West Boundary of Township 70 links South of cor. to secs. 18 and 19, from which cor.
I run
S. 89° 30' E. on a true line between secs. 18 and 19
Va. 13° 40' E.
36.82 Set post, deposited charred stake and raised mound with pits a

Township 26 N. R. 8 W. 6th prin'l Mer.

chains

per instructions for 1/4 sec. cor.
76.82 The cor. to secs. 17. 18. 19 and 20
Land level bottom, 1st rate

North, between secs. 17 and 18
Va. 13° 40' E.
33.50 Leave prairie and enter timber, bears E. and W.
35.75 To Elk Horn River, 150 links wide, by measurement) runs East
40.00 Set a post, from which
A Cottonwood, 24 in. dia. bears N. 26¼ W. 13 links dist.
A Cottonwood 22 in. dia. bears E. 29. S. 58¼ E. 41 lks. dist.
43.75 A Slough 25 links wide, bears E. and W.
69.00 Leave timbered bottom and enter rolling prairie, bears N.W. & S.E.
77.50 Enter small grove of scattering Bur Oak, bears N.E. and S.W.
80.00 Set post and made pit as per in-

Township 26 N. R. 8 W. 6th prinl mer.

chains

structions for corner to secs. 7. 8. 17 and 18, from which
A Bur Oak, 10 in. dia. bears S. 26¼ E. 50 lks. dist
A Bur Oak, 12 in. dia. bears S. 77 W. 80 lks. dist.
No other trees convinient to mark
Land mostly level bottom, and 3rd rate
Timber, Cottonwood, Bur Oak and Ash.
Undergrowth the same. —
July 24th, 1865

East, on a random line between secs. 8 and 17
Va. 13° 40' E.

1.00 Leave scattering Bur Oak, bears N. 80 W. and S. 80° E.
40.00 Set post for temporary ¼ sec. cor.
73.60 To a drain, course S. E.
79.96 Intersected N. and S. line 28 lks. N. of corner to secs. 8. 9. 16 and 17,

Township 26 N. R. 8 W. 6 prinl mer.

chains

from which cor. I run
N. 89° 48' W. on a true line between secs. 8 and 17
Va. 13° 40' E.

39.98 Set post, deposited charred stake and raised mound with pits as per instructions for ¼ sec. corner
79.96 The cor. to secs. 7. 8. 17 and 18
Land rolling, 2nd rate

West, on a random line between secs. 7 and 18
Va. 13° 40' E.

1.40 A Ravine, bears S. W.
2.00 Leave Bur. Oak grove, bears N. E. and S. W.
7.00 A Ravine, bears S. 80 E.
32.00 Leave upland and enter bottom, bears N. W. and S. E.
40.00 Set post for temp. ¼ sec. cor.
44.00 Leave prairie and enter timber, bears N. W. and S. E.
59.00 To Elk Horn, 120 lks. wide, runs

Township 26 N. R. 8 W. 6 prin.l Mer.

chains

South 200 turns S.E.

62.00 Leave timber and enter prairie, bears N.W. and S.W.

77.06 Intersected West boundary of Township 77 lks. South of cor. to secs. 7 and 18, from which corner I run S. 89°27' E. on a true line between secs. 7 and 18

Va. 13° 40' E.

37.06 Set post, deposited charred stake and raised mound with pits as per instructions for 1/4 sec. cor.

77.06 The cor. to secs. 7.8.17 and 18

Land, upland rolling, 2nd rate

Bottom level and 1st rate

Timber, Cottonwood & Bur Oak

North, between secs. 7 and 8

Va. 13° 40' E.

1.60 A Ravine, bears S.W. and leave scattering Bur Oak, bears N.W. & S.E.

Township 26 N. R. 8 W. 6 prin.l Mer.

chains

40.00 Set post, deposited charred stake and raised mound with pits as per instructions for 1/4 sec. cor.

80.00 Set post, deposited charred stake and raised mound with pits as per instructions for corner to secs. 5.6.7 and 8

Land rolling, 2nd rate

East, on a random line between secs. 5 and 8

Va. 13° 40' E.

40.00 Set post for temporary 1/4 sec. cor.

41.50 A drain, bears S.E.

79.54 Intersected N. and S. line 14 lks. North of corner to secs. 4.5. 8 and 9, from which cor. I run N. 89°54' W. on a true line between secs. 5 and 8

Va. 13° 40' E.

39.77 Set post, deposited charred stake and raised mound

Township 26 N. R. 8 W. 6 prin.l mer.

Chains	
	with pits as per instructions for 1/4 sec. cor.
79.54	The cor. to secs. 5, 6, 7 and 8
	Land rolling, 2nd rate
	West, on a random line between secs. 6 and 7
	Va. 13° 10' E.
40.00	Set post for temporary 1/4 sec. cor.
50.80	To an old wagon road, bears N. W. and S. E.
76.76	Intersected West boundary of Township 16 lks. South of cor. to secs. 6 and 7, from which cor. I run
	S. 89° 53' E. on a true line between secs. 6 and 7
	Va. 13° 10' E.
36.76	Set post, deposited charred stake and raised mound with pits as per instructions for 1/4 sec. cor.
76.76	The cor. to secs. 5. 6. 7 and 8

Township 26 N. R. 8 W. 6 prin.l mer.

Chains	
	Land rolling, soil 2nd rate
	North, on a random line between secs. 5 and 6
	Va. 13° 42' E.
40.00	Set post for temporary 1/4 sec. cor.
80.98	Intersected North boundary of Township 52 lks. West of corner to secs. 5 and 6, from which cor. I run
	S. 22' W. on a true line between secs. 5 and 6
	Va. 13° 42' E.
40.98	Set post, deposited charred stake and raised mound with pits as per instructions for 1/4 sec. cor.
80.98	The cor. to secs. 5. 6. 7 and 8
	Land rolling, soil 2nd rate.
	July 25th, 1865

General Description.

The land in is mostly rolling and of 2nd rate quality.— There is some very good bottom land on both sides of the Elk Horn River, and which is well adapted to settlement.—

Elk Horn River is a beautiful stream of clear water and runs in a S.E. direction through the middle of the Township. The water is about 150 links wide, two feet deep and runs in a sandy bed.— It is a good River for fishery. — There is a good quality of timber on the Elk Horn, consisting of Cottonwood, Ash, Burr Oak, Elm and Willow.

No stone or Mineral in this country.

List of Names.

A list of the names of the individuals employed to assist in running, measuring, or marking the lines and corners described in the foregoing field notes of Township No. 26 North of the base line of Range No. 8 West of the 6th principal meridian, showing the respective capacities in which they acted:

William Malchow, Chainman
William Stueser, Chainman
Frank Wortmann, Axeman
David E. Bagley, Flagman

Field Notes
of the
subdivision lines of Township
No. 27 N. R. 8 W. 6th. principal meridian, Territory of
Nebraska as surveyed by H. C. F.
Hacklensch, deputy surveyor,
under joint contract No. 313
dated May 12th. 1865, wherein
Hacklensch and Armstrong
are joint contractors.—

Survey:
commenced July 26th 1865
completed August 1st 1865

Names and duties of assistants

William Malchow, Chainman
William Steeper, Chainman
Frank Wortmann, Axeman
David E. Bagley, Flagman

Township 27 North Range 8 West 6 P. M.



Township 27 N. R. 8 W. 6th prin.l mer.

Chains

To determine the proper adjustment of the compass for subdividing this Township, I commence at the corner to T.s 26 and 27 N. Ranges 7 and 8 West, and run
North, on a blank line along the East Boundary of sec 36.
Va. 13° 40' E.

39.97 To point 5 links West of 1/4 sec. cor.
79.95 To point 9 links West of cor. to secs. 25 and 36

To retrace this line or run parallel thereto my compass must be adjusted to a variation of 13° 36' East

Subdivision commenced July 26, 1865
From the corner to secs. 1, 2, 35 and 36 on the South Boundary of the Township, I run
North, between secs. 35 and 36
Va. 13° 36' E.

Township 27 N. R. 8 W. 6th prin. mer.

chains	
40.00	Set post, deposited charred stake and raised mound with pits as per instructions for 1/4 sec. cor.
80.00	Set post, deposited charred stake and raised mound with pits as per instructions for cor. to secs. 25. 26. 35 and 36
	Land rolling, soil 2nd rate

East, on a random line between secs. 25 and 36

Va. 13° 36' E.

40.00	Set post for temporary 1/4 sec. cor.
79.98	Intersected E. B. of Township 62 lks. N. of corner to secs. 25 and 36, from which corner I run N. 89° 33' W. on a true line between secs. 25 and 36

Va. 13° 36' E.

39.99	Set post, deposited charred stake and raised mound with pits as per instructions for 1/4 sec. cor.

Township 27 N. R. 8 W. 6th prin. mer.

chains	
79.98	The corner to secs. 25. 26. 35 and 36
	Land rolling, 3rd rate

North, between secs. 25 and 26

Va. 13° 36' E.

40.00	Set post, deposited charred stake and raised mound with pits as per instructions for 1/4 sec. cor.
80.00	Set post, deposited charred stake and raised mound with pits as per instructions for cor. to secs. 23. 24. 25 and 26
	Land broken, 3rd rate

East, on a random line between secs. 24 and 25

Va. 13° 20' E.

40.00	Set post for temporary 1/4 sec. cor.
80.10	Intersected East Boundary of Township 4 lks. N. of cor. to secs. 24 and 25, from which corner I run N. 89° 58' W. on a true line between

Township 27 N. R. 8 W. 6 prin^l mer.

chains

sec. 24 and 25
Va. 13° 20' E.

40.05 Set post, deposited charred stake and raised mound with pits as per instructions for 1/4 sec. cor.

80.10 The cor. to sec. 23, 24, 25 and 26
Land rolling, 3rd rate.

North, between sec. 23 and 24
Va. 13° 36' E.

40.00 Set post, deposited charred stake and raised mound with pits as per instructions for 1/4 sec. cor.

80.00 Set post, deposited charred stake and raised mound with pits as per instructions for cor. to sec. 13, 14, 23 and 24
Land rolling, soil sandy

East, on a random line between sec. 13 and 24
Va. 13° 20' E.

Township 27 N. R. 8 W. 6th principal M.

chains

40.00 Set post for temporary 1/4 sec. cor.

80.18 Intersected East Boundary of Township 6 Ks. N. of cor. to secs. 13 and 24, from which cor. I run N. 89° 57' W. on a true line between secs. 13 and 24
Va. 13° 20' E.

40.09 Set post, deposited charred stake and raised mound with pits as per instructions for 1/4 sec. cor.

80.18 The cor. to secs. 13, 14, 23 and 24
Land rolling, soil sandy

North, between secs. 13 and 14
Va. 13° 36' E.

2.00 Old Wagon Road, bears N.E. and S.W.

40.00 Set post, deposited charred stake and raised mound with pits as per instructions for 1/4 sec. cor.

80.00 Set post, deposited charred stake and raised mound with pits as

Township 27 N. R. 8 W. 6th prin'l mer.

chains

per instructions for cor. to sec. 11, 12, 13 and 14
Land rolling, 3rd rate

East, on a random line between sec. 12 and 13
Va. 13° 20' E.

40.00 Set post, for temporary 1/4 sec. cor.
80.10 Intersected East Boundary of Township 8 lks. N. of cor. to sec. 12 and 13, from which cor. 3 rm
N. 89° 57' W. on a true line between sec. 12 and 13.
Va. 13° 20' E.

40.05 Set post, deposited charred stake and raised mound with pits as per instruction for 1/4 sec. cor.
80.10 The cor. to secs. 11, 12, 13 and 14
Land rolling, 3rd rate

Township 27 N. R. 8 W. 6th prin'l Mer.

chains

North, between sec. 11 and 12
Va. 13° 36' E.

40.00 Set post, deposited charred stake and raised mound with pits as per instructions for 1/4 sec. cor.
80.00 Set post, deposited charred stake and raised mound with pits as per instruction for cor. to secs. 1, 2, 11 and 12
Land rolling, 3rd rate

East, on a random line between secs. 1 and 12
Va. 13° 20' E.

40.00 Set post for temporary 1/4 sec. cor.
80.06 Intersected East Boundary of Township 4 lks. N. of cor. to secs. 1 and 12, from which corner, 3 rm
N. 89° 58' W. on a true line between secs. 1 and 12
Va. 13° 20' E.

Township 27 N. R. 8 W. 6th prin'l mer.

Chains	
40.03	Set post, deposited charred stake and raised mound with pits as per instructions for 1/4 sec. cor.
80.06	The cor. to secs. 1. 2. 11 and 12 Land gently rolling, soil 2nd rate

North, on a random line between secs. 1 and 2
Va. 13° 36' E.

40.00	Set post for temporary 1/4 sec. cor.
79.60	Intersected North boundary of Township 5 lks. East of cor. to secs. 1 and 2, from which corner I run S. 0° 2' E. on a true line between secs 1 and 2

Va. 13° 36' E.

39.60	Set post, deposited charred stake and raised mound with pits as per instructions for 1/4 sec.
79.60	The cor. to secs. 1. 2. 11 and 12 Land gently rolling prairie,

Township 27 N. R. 8 W. 6th prin'l mer.

Chains

soil 2nd rate
July 26th, 1865

North, between secs. 34 and 35
Va. 13° 36' E.

40.00	Set post, deposited charred stake and raised mound with pits as per instructions for 1/4 sec. cor.
80.00	Set post, deposited charred stake and raised mound with pits as per instructions for cor. to secs. 26. 27. 34 and 35 Land rolling, 2nd rate

East, on a random line between secs. 26 and 35
Va. 13° 20' E.

40.00	Set post for temporary 1/4 sec. cor.
80.04	Intersected N. and S. line 8 links S. of cor. to secs. 25, 26, 35 & 36 from which cor. I run S. 89° 57' W. on a true line between

Township 27 N. R. 8 W. 6th prin.l mer.

chains

secs. 26 and 35
Va. 13° 20' E.

40.02 Set post, deposited charred stake and raised mound with pits as per instructions for 1/4 sec. cor.

80.04 The cor. to secs. 26, 27, 34 and 35
Land rolling, 2nd rate

North, between secs. 26 and 27
Va. 13° 36' E.

40.00 Set post, deposited charred stake and raised mound with pits as per instructions for 1/4 sec. cor

80.00 Set post, deposited charred stake and raised mound with pits as per instructions for cor. to secs. 22, 23, 26 and 27
Land rolling, 2nd rate

East, on a random line between secs. 23 and 26
Va. 13° 20' E.

Township 27 N. R. 8 W. 6th prin.l mer

chains

40.00 Set post for temporary 1/4 sec. cor.

79.90 Intersected N. and S. line 11 links S. of corner to secs. 23, 24, 25 & 26, from which cor., I run S. 89° 55' W. on a true line between secs. 23 and 26
Va. 13° 20' E.

39.95 Set post, deposited charred stake and raised mound with pits as per instructions for 1/4 sec. cor.

79.90 The corner to secs. 22, 23, 26 and 27
Land rolling, 2nd rate

North, between secs. 22 and 23
Va. 13° 36' E.

40.00 Set post, deposited charred stake and raised mound with pits as per instructions for 1/4 sec. cor.

47.80 Old Wagon Road, bears N. E. and S. W.

80.00 Set post, deposited charred stake and raised mound with pits as per instructions for corner to secs. 14, 15, 22 and 23
Land rolling, 2nd rate

Township 27 N. R. 8 W. 6 prin.l Mer.

chains

East, on a random line between secs. 14 and 23

Va. 13° 20' E.

40.00 Set post for temporary 1/4 sec. cor.

77.25 Old Wagon Road, bears N. E. & S. W.

79.88 Intersected N. and S. line 9 lks. S. of corner to secs. 13. 14. 23 and 24, from which cor. I run

S. 89° 56' W. on a true line between secs. 14 and 23

Va. 13° 20' E.

39.94 Set post, deposited charred stake and raised mound with pits as per instructions for 1/4 sec. cor.

79.88 The cor. to secs. 14. 15. 22 and 23

Land rolling, 2nd rate

North, between secs. 14 and 15

Va. 13° 36' E.

40.00 Set post, deposited charred stake and raised mound with pits as per instructions for 1/4 sec. cor.

Township 27 N. R. 8 W. 6 prin.l mer.

chains

80.00 Set post, deposited charred stake and raised mound with pits as per instructions for cor. to secs. 10. 11. 14 and 15

Land rolling, 2nd rate

East, on a random line between secs. 11 and 14

Va. 13° 20' E.

40.00 Set post for temporary 1/4 sec. cor.

79.80 Intersected N. and S. line 4 lks. S. of corner to secs. 11. 12. 13 & 14 from which cor. I run

S. 89° 58' W. on a true line between secs 11 and 14

Va. 13° 20' E.

39.90 Set post, deposited charred stake and raised mound with pits as per instructions for 1/4 sec. cor.

79.80 The cor. to secs. 10. 11. 14 and 15

Land rolling, 2nd rate

Township 27 N. R. 8 W. 6th prin.l Mer.

chains

North, between sec. 10 and 11
Va. 13° 36' E.

40.00 Set post, deposited charred stake and raised mound with pits as per instructions for 1/4 sec. cor.

80.00 Set post, deposited charred stake and raised mound with pits as per instructions for cor. to secs. 2. 3. 10 and 11
Land rolling, 2nd rate

East, on a random line between secs. 2 and 11
Va. 13° 20' E.

40.00 Set post for temporary 1/4 sec. cor.

80.00 Intersected N. and S. line 7 lks. S. of corner to secs. 1. 2. 11 and 12, from which cor. I mn
S. 89° 57' W. on a true line between secs. 2 and 11
Va. 13° 20' E.

40.00 Set post, deposited charred stake

Township 27 N. R. 8 W. 6th prin.l mer

chains

and raised mound with pits as per instructions for 1/4 sec. cor.

80.00 The cor. to secs. 2. 3. 10 and 11
Land rolling, 2nd rate

North on a random line between secs. 2 and 3
Va. 13° 36' E.

40.00 Set post for temporary 1/4 sec. cor.

79.62 Intersected N. Boundary of Township 10 links East of corner to secs. 2 and 3, from which cor. I mn
S. 0° 4' E. on a true line between secs. 2 and 3
Va. 13° 36' E.

39.62 Set post, deposited charred stake and raised mound with pits as per instructions for 1/4 sec. cor.

79.62 The cor. to secs. 2. 3. 10 and 11
Land rolling, 2nd rate.
July 27th, 1865

Township 27 N. R. 8 W. 6 prin'l mer.

chains	
	North, between secs. 33 and 34
	Va. 13° 36' E.
40.00	Set post, deposited charred stake
	and raised mound with pits
	as per instructions for 1/4 sec. cor.
80.00	Set post, deposited charred stake
	and raised mound with pits
	as per instructions for corner
	to secs. 27. 28. 33 and 34
	Land rolling, soil sandy

chains	
	East, on a random line between
	secs. 27 and 34
	Va. 13° 36' E.
40.00	Set post for temporary 1/4 sec. cor.
79.62	Intersected N. and S. line 29 lks.
	N. of cor. to secs. 26. 27. 34 and 35,
	from which corner I run
	N. 89° 48' W. on a true line between
	secs 27 and 34
	Va. 13° 36' E.
39.81	Set post, deposited charred stake

Township 27 N. R. 8 W. 6 prin'l mer.

chains	
	and raised mound with pits
	as per instructions for 1/4 sec. cor.
79.62	The cor. to secs. 27. 28. 33 and 34
	Land rolling, soil sandy

	North, between secs. 27 and 28
	Va. 13° 36' E.
40.00	Set post, deposited charred stake
	and raised mound with pits
	as per instructions for 1/4 sec. cor.
80.00	Set post, deposited charred stake
	and raised mound with pits
	as per instructions for corner
	to secs. 21. 22. 27 and 28
	Land rolling, soil 2nd rate

	East, on a random line between
	secs. 22 and 27
	Va. 13° 36' E.
40.00	Set post for temporary 1/4 sec. cor.
79.36	Intersected N. and S. line 33 lks.
	N. of cor. to secs. 22. 23, 26 & 27,

Township 27 N. R. 8 W. 6th prin.l mer.

Chains

from which cor. 3 rm
N. 89°46' W. on a true line between
secs. 22 and 27
Va. 13°36' E.

39.68 Set post, deposited charred stake
and raised mound with pits
as per instructions for 1/4 sec. cor.

79.36 The cor. to secs. 21, 22, 27 and 28
Land rolling, soil 2nd rate.

North, between secs. 21 and 22
Va. 13°36' E.

25.30 An old road, bears N. E. and S. W.

40.00 Set post, deposited charred stake
and raised mound with pits as
per instructions for 1/4 sec. cor.

80.00 Set post, deposited charred stake
and raised mound with pits
as per instructions for cor. to
secs. 15. 16. 21 and 22
Land rolling, 2nd rate

Township 27 N. R. 8 W. 6 prin.l mer.

Chains

East, on a random line between
secs. 15 and 22
Va. 13°36' E

40.00 Set post for temporary 1/4 sec. cor.

79.14 Intersected N. and S. line 29 N.
of corner to secs. 14. 15, 22 and 23
from which cor. 3 rm
N. 89°48' W. on a true line between
secs. 15 and 22
Va. 13°36' E.

39.57 Set post, deposited charred stake
and raised mound with pits
as per instructions for 1/4 sec. cor.

79.14 The cor. to secs. 15. 16. 21 and 22
Land rolling, soil 2nd rate

North, between secs. 15 and 16
Va. 13°36' E.

40.00 Set post, deposited charred stake
and raised mound with pits
as per instructions for 1/4 sec. cor.

80.00 Set post, deposited charred

Township 27 N. R. 8 W. 6 prin.l mer.

Chains

stake and raised mound with pits as per instructions for cor. to secs. 9. 10. 15 and 16
Land rolling, 2nd rate

East, on a random line between secs. 10 and 15
Va. 13° 36' E.

40.00 Set post for temporary 1/4 sec. cor.
79.10 Intersected N. and S. line 17 lks. N. of corner to secs. 10. 11. 14 and from which corner I run N. 89° 53' W. on a true line between secs. 10 and 15
Va. 13° 36' E.

39.55 Set post, deposited charred stake and raised mound with pits as per instructions for 1/4 sec. cor.
79.10 The cor. to secs. 9. 10. 15 and 16
Land rolling, 2nd rate

North, between secs. 9 and 10

Township 27 N. R. 8 W. 6 prin.l mer.

Chains

Va. 13° 45' E.

40.00 Set post, deposited charred stake and raised mound with pits as per instructions for 1/4 sec. cor.
80.00 Set post, deposited charred stake and raised mound with pits as per instructions for cor. to secs. for cor. to secs. 3. 4. 9 & 10
Land level, 2nd rate

East, on a random line between secs. 3 and 10
Va. 13° 36' E.

40.00 Set post for temporary 1/4 sec. cor
79.66 Intersected N. and S. line 11 lks. N. of cor. to secs. 2. 3. 10 and 11, from which cor. I run N. 89° 55' W. on a true line between secs. 3 and 10
Va. 13° 36' E.

39.83 Set post, deposited charred stake and raised mound with pits

Township 27 N. R. 8 W. 6th prin.l mer.

chains

as per instructions for 1/4 sec. cor.
79.66 The cor. to secs. 3. 4. 9. 10
Land rolling, 2nd rate

North, on a random line between secs. 3 and 4
Va. 13° 36' E.
40.00 Set post for temporary 1/4 sec. cor.
80.09 Intersected North boundary of Township 11 links East of cor. to secs 3 and 4, from which corner 9 trees
S. 0° 5' E. on a true line between secs. 3 and 4
Va. 13° 36' E.
40.09 Set post, deposited charred stake and raised mound with pits as per instructions for 1/4 sec. cor.
80.09 The cor. to secs. 3. 4. 9 and 10
Land rolling, 2nd rate.
July 28th, 1865.

Township 27 N. R. 8 W. 6 prin.l mer.

chains

North, between secs. 32 and 33
Va. 13° 36' E.
40.00 Set post, deposited charred stake and raised mound with pits as per instructions for 1/4 sec. cor.
80.00 Set post, deposited charred stake and raised mound with pits as per instructions for cor. to secs. 28. 29. 32 and 33
Land rolling, soil sandy

East, on a random line between secs. 28 and 33
Va. 13° 36' E.
40.00 Set post for temporary 1/4 sec. cor.
79.92 Intersected N. and S. line 15 lks. N. of cor. to secs. 27. 28. 33 & 34, from which cor. 9 trees
N. 89° 54' W. on a true line between secs. 28 and 33
Va. 13° 36' E.
39.96 Set post, deposited charred stake,

Township 27 N. R. 8 W. 6 prinl. Mer.

chains

and raised mound with pits
as per instructions for 1/4 sec. cor.
79.92 The cor. to secs. 28. 29. 32 and 33
Land rolling, soil sandy

North, between secs. 28 and 29
Va. 13° 36' E.
40.00 Set post, deposited charred stake
and raised mound with pits
as per instructions for 1/4 sec. c
69.00 Old Wagon Road, bears N. E. and S. W.
80.00 Set post, deposited charred stake
and raised mound with pits
as per instructions for cor. to
secs. 20. 21. 28 & 29.
Land rolling, 3rd rate

East, on a random line between
secs. 21 and 28
Va. 13° 36' E.
21.50 Old Road, bears N. E. and S. W.
40.00 Set post for temporary 1/4 sec. cor.
79.86 Intersected N. and S. line 5 lks

Township 27 N. R. 8 W. 6 prinl. Mer.

chains

North of cor. to secs. 21. 22. 27. 28
from which cor. I run
N. 89° 58' W. on a true line between
secs. 21 and 28
Va. 13° 36' E.
39.93 Set post, deposited charred stake
and raised mound with pits
as per instructions for 1/4 sec. cor.
79.86 The cor. to secs. 20. 21. 28 and 29
Land rolling, 3rd rate

North, between secs. 20 and 21
Va. 13° 36' E.
40.00 Set post, deposited charred stake
and raised mound with pits
as per instructions for 1/4 sec.
corner
80.00 Set post, deposited charred
stake and raised mound with
pits as per instructions for cor.
to secs. 16. 17. 20 and 21
Land rolling, 3rd rate

Township 27 N. R. 8 W. 6th prin.l m

chains	
	East, on a random line between sec. 16 and 21
	Va. 13° 36' E.
40.00	Set post for temporary 1/4 sec. cor.
79.96	Intersected N. and S. line at the corner to sec. 15. 16. 21 and 22 from which cor. I run
	West, on a true line between sec. 16 and 21
	Va. 13° 36' E.
39.98	Set post, deposited charred stake and raised mound with pits as per instructions for 1/4 sec. c
79.96	The cor. to sec. 16. 17. 20 and 21
	Land rolling, 2nd rate

	North, between sec. 16 and 17
	Va. 13° 36' E.
40.00	Set post, deposited charred stake and raised mound with pits as per instructions for 1/4 sec. cor
80.00	Set post, deposited charred stak

Township 27 N. R. 8 W. 6 prin.l mer.

chains	
	and raised mound with pits as per instructions for cor. to sec. 8. 9. 16 and 17
	Land rolling, soil 2nd rate

	East, on a random line between sec. 9 and 16
	Va. 13° 36' E.
40.00	Set post for temporary 1/4 sec. cor.
79.94	Intersected N. and S. line 17 lks. N. of cor. to sec. 9. 10. 15 and 16, from which cor. I run N. 89° 58' W. on a true line between sec. 9 and 16
	Va. 13° 36' E.
39.97	Set post, deposited charred stake and raised mound with pits as per instructions for 1/4 sec. cor
79.94	The cor. to sec. 8. 9. 16 and 17
	Land gently rolling, 2nd rate

Township 27 N. R. 8 W. 6 prin.l mer.

chains

North, between secs. 8 and 9
Va. 13° 36' E.

40.00 Set post, deposited charred stake and raised mound with pits as per instructions for 1/4 sec. cor.

80.00 Set post, deposited charred stake and raised mound with pits as per instructions for cor. to secs. 4, 5, 8 and 9
Land gently rolling, 2nd rate.

East, on a random line between secs. 4 and 9
Va. 13° 36' E.

40.00 Set post for temporary 1/4 sec. cor.

79.50 Intersected N. and S. line 28 links N. of cor. to secs. 3, 4, 9 and 10, from which cor. 9 bears N. 89° 48' W. on a true line between secs. 4 and 9
Va. 13° 36' E.

39.75 Set post, deposited charred st

Township 27 N. R. 8 W. 6 prin.l mer.

chains

and raised mound with pits as per instructions for 1/4 sec. cor.

79.50 The cor. to secs. 4, 5, 8 and 9
Land gently rolling, 2nd rate

North, on a random line between secs. 4 and 5
Va. 13° 36' E.

40.00 Set post for temporary 1/4 sec. cor.

80.50 Intersected North boundary of Township 58 links East of cor. to secs. 4 and 5, from which corner 9 bears
S. 0° 25' E. on a true line between secs. 4 and 5
Va. 13° 36' E.

40.50 Set post, deposited charred stake and raised mound with pits as per instructions for 1/4 sec. cor.

80.50 The cor. to secs. 4, 5, 8 and 9
Land rolling, 2nd rate
July 29th, 1865

Township 27 N. R. 8 W. 6 prin.l mer.

Chains	
	North, between secs. 31 and 32
	Va. 13° 36' E.
40.00	Set post, deposited charred stake and raised mound with pits as per instructions for 1/4 sec. cor.
80.00	Set post, deposited charred stake and raised mound with pits as per instructions for cor. to secs. 29. 30. 31 and 32
	Land rolling, 3rd rate

	East, on a random line between secs. 29 and 32
	Va. 13° 36' E.
40.00	Set post for temporary 1/4 sec. cor.
80.30	Intersected N. and S. line 22 lks S. of cor. to secs. 28. 29. 32 and 33, from which cor. I run S. 89° 51' W. on a true line between secs. 29 and 32
	Va. 13° 36' E.
40.15	Set post, deposited charred stake

Township 27 N. R. 8 W. 6 prin.l mer.

Chains	
	and raised mound with pits as per instructions for 1/4 sec. cor.
80.30	The cor. to secs. 29. 30. 31 and 32
	Land rolling, 3rd rate

	West, on a random line between secs. 30 and 31
	Va. 13° 36' E.
40.00	Set post for temporary 1/4 sec. cor.
77.00	Intersected West Boundary of Township 50 links South of cor. to secs. 30 and 31, from which cor. I run S. 89° 39' E. on a true line between secs. 30 and 31
	Va. 13° 36' E.
37.00	Set post, deposited charred stake and raised mound with pits as per instructions for 1/4 sec. cor.
77.00	The cor. to secs. 29. 30. 31 and 32
	Land rolling, soil 3rd rate

Township 27 N. R. 8 W. 6 prin.l mer.

chs.	
	North, between secs. 29 and 30 Va. 13° 36' E.
34.00	A Wagon road, bears N. E. and S. W
40.00	Set post, deposited charred stake and raised mound with pits as per instructions for 1/4 sec. cor.
80.00	Set post, deposited charred stake and raised mound with pits as per instructions for corner to secs. 19. 20, 29 and 30 Land rolling, 3rd rate

---

	East, on a random line between secs. 20 and 29 Va. 13° 36' E.
40.00	Set post for temporary 1/4 sec. cor.
80.46	Intersected N. and S. line 18 links N. of corner to secs. 20. 21. 28 and 29, from which corner I run N. 89° 52' W. on a true line between secs. 20 and 29 Va. 13° 36' E.

Township 27 N. R. 8 W. 6 prin.l mer.

chains	
40.23	Set post, deposited charred stake and raised mound with pits as per instructions for 1/4 sec. cor.
80.46	The cor. to secs. 19. 20. 29 and 30 Land rolling, 3rd rate

---

	West, on a random line between secs. 19 and 30 Va. 13° 36' E.
40.00	Set post for temporary 1/4 sec. corner
77.18	Intersected West Boundary of Township 42 links S. of cor. to secs. 19 and 30, from which cor. I run S. 89° 42' E. on a true line between secs. 19 and 30 Va. 13° 36' E.
37.18	Set post, deposited charred stake and raised mound with pits as per instructions for 1/4 sec. cor.
77.18	The cor. to secs. 19. 20. 29 and 30 Land rolling, 3rd rate

Township 27 N. R. 8 W. 6 prin.l Mer.

Chains	
	North, between secs. 19 and 20 Va. 13° 15' E.
40.00	Set post, deposited charred stake and raised mound with pits as per instructions for 1/4 sec. cor.
80.00	Set post, deposited charred stake and raised mound with pits as per instructions for cor. to secs. 17. 18. 19 and 20 Land rolling, 2nd rate

East, on a random line between secs. 17 and 20
Va. 13° 36' E.

40.00	Set post for temporary 1/4 sec. cor.
80.70	Intersected N. and S. line 21 links N. of cor. to secs. 16. 17. 20 and 21, from which corner, I run N. 89° 51' W. on a true line between secs. 17 and 20 Va. 13° 36' E.
40.35	Set post, deposited charred stake and

Township 27 N. R. 8 W. 6 prin.l Mer.

Chains	
	raised mound with pits as per instructions for 1/4 sec. corner
80.70	The cor. to secs. 17. 18. 19 and 20 Land broken, soil sandy

West, on a random line between secs. 18 and 19
Va. 13° 36' E.

40.00	Set post for temporary 1/4 sec. cor.
77.30	Intersected West Boundary of Township 79 links South of cor. to secs. 18 and 19, from which corner I run S. 89° 26' E. on a true line between secs. 18 and 19 Va. 13° 36' E.
37.30	Set post, deposited charred stake and raised mound with pits as per instructions for 1/4 sec. cor.
77.30	The cor. to secs. 17. 18. 19 and 20 Land broken and sandy

Township 27 N. R. 8 W. 6 prin.l mer.

chains

North, between secs. 17 and 18
Va. 13° 36' E.

40.00 Set post, deposited charred stake and raised mound with pits as per instructions for 1/4 sec. cor.

80.00 Set post, deposited charred stake and raised mound with pits as per instructions for cor. to secs. 7. 8. 17 and 18
Land broken and sandy
July 31st, 1865

East, on a random line between secs. 8 and 17
Va. 13° 36' E.

40.00 Set post for temporary 1/4 sec. cor.

80.78 Intersected N. and S. line 24 links North of corner to secs. 8. 9. 16 and 17, from which corner I run
N. 89° 50' W. on a true line between secs. 8 and 17
Va. 13° 36' E.

40.39 Set post, deposited charred stake and

Township 27 N. R. 8 W. 6 prin.l mer

chains

raised mound with pits as per instructions for 1/4 sec. cor.

80.78 The corner to secs. 7. 8. 17 and 18
Land broken, 3rd rate

West, on a random line between secs. 7 and 18
Va. 13° 36' E.

40.00 Set post for temporary 1/4 sec. cor.

77.36 Intersected West Boundary of Township 88 links South of corner to secs. 7 and 18, from which corner I run
S. 89° 22' E. on a true line between secs. 7 and 18
Va. 13° 36' E.

37.36 Set post, deposited charred stake and raised mound with pits as per instructions for 1/4 sec. cor.

77.36 The cor. to secs. 7. 8. 17 and 18
Land broken, soil 3rd rate

Township 27 N. R. 8 W. 6 prin.l Mer

Chains

North between secs. 7 and 8
Va. 13°36' E.

40.00 Set post, deposited charred stake and raised mound with pits as per instructions for 1/4 sec. cor.
80.00 Set post, deposited charred stake and raised mound with pits as per instructions for cor. to secs. 5, 6, 7 & 8
Land rolling, 3rd rate

East, on a random line between secs. 5 and 8
Va. 13°36' E.

40.00 Set post for temporary 1/4 sec. cor.
80.94 Intersected N. and S. line 30 lks. W. of cor. to secs. 4, 5, 8 and 9, from which corner 9 mm
N. 89°47' W. on a true line between secs. 5 and 8.
Va. 13°36' E.
40.47 Set post, deposited charred stake and raised mound with pits.

Township 27 N. R. 8 W. 6th prin.l Mer

Chains

per instructions for 1/4 sec. cor.
80.94 The cor. to secs. 5, 6, 7 and 8
Land rolling, 3rd rate

West, on a random line between secs. 6 and 7
Va. 13°36' E.

40.00 Set post for temporary 1/4 sec. cor
77.40 Intersected West Boundary of Township 92 lks. South of cor. to secs. 6 and 7, from which cor.
9 mm
S. 89°21' E. on a true line between secs. 6 and 7
Va. 13°36' E.
37.40 Set post, deposited charred stake and raised mound with pits as per instructions for 1/4 sec. cor.
77.40 The cor. to secs. 5, 6, 7 and 8
Land broken, 3rd rate

North, on a random line between secs. 5 and 6

Township 27 N. R. 8 W. 6 prin'l mer.

chains	
	Va. 13° 36' E.
40.00	Set post for temporary 1/4 sec. cor.
78.00	A ravine, bears N. W.
80.60	Intersected North boundary of Township 32 lks. West of corner to secs. 5 and 6, from which cor. 8 bears S. 0° 14' W. on a true line between secs. 5 and 6
	Va. 13° 36' E.
40.60	Set post, deposited charred stake and raised mound with pits as per instructions for 1/4 sec. cor.
80.60	The cor. to secs. 5. 6. 7 and 8 land broken, soil 2nd rate

August 1st, 1865

General Description.

The Land in this Township is high, has a rolling surface, and is of 2nd and 3rd rate quality.— It is the divide between the Elk Horn River and tributaries of the Nebraska River.

The Township is entirely destitute of wood and water, and therefore cannot recommend it for settlement.

List of Names.

A list of the names of the individual employed to assist in running, measuring, or marking the lines and corners described in the foregoing field notes of Township No. 27 North of the base line of Range No. 8 West of the 6th principal meridian showing the respective capacities in which they acted:

William Malchow, Chainman
William Stuefer, Chainman
Frank Wortmann, Axeman
David E. Bagley, Flagman

Field Notes
of the
subdivison lines in Township 28 N. R. 8 W. 6th principal meridian, Nebraska Territory, surveyed by H. C. F. Hackbusch, deputy surveyor, under joint contract No. 313, dated May 12th, 1865, wherein H. C. F. Hackbusch and Robert Armstrong are joint contractors.

Survey:
commenced August 2nd, 1865
completed August 8th, 1865

Examined Wm. B. Carr
Platted Wm. B. C.
Copied [illegible]

Names and duties of assistants

William Malchow, Chainman.
William Stroeser, Chainman.
Frank Wortmann, Axeman.
David E. Kayley, Flagman.

Township 28 North Range 8 West 6 P. M.



Township 28 N. R. 8 W. 6 prin.l mer

chains

To determine the proper adjustment of my compass for subdividing this Township, I commence at the cor. to Townships 27 and 28 N. Ranges 7 and 8 W. and run
North on a blank line along the East Boundary of secs. 36
Va. 13° 30' E.

39.98 To a point 17 lks. E. of 1/4 sec. cor.

79.97 To a point 36 lks. E. of cor. to secs. 25 and 36

To retrace this line or run parallel thereto my compass must be adjusted to a variation of
13° 45' E.

Subdivision commenced Augt. 2d 1865
From the cor. to secs. 1. 2. 35 and 36 on the South Boundary of the Township, I run
North, between secs. 35 and 36
Va. 13° 45' E.

40.00 Set post, deposited charred stake and

Township 28 N. R. 8 W. 6 prin.l mer

chains

raised mound with pits as per instructions for 1/4 sec. cor.

40.00 Set post, deposited charred stake and raised mound with pits as per instructions for cor. to secs. 25, 26, 35 and 36
Land rolling, 2nd rate

East, on a random line between secs. 25 and 36
Va. 13° 45' E.

40.00 Set post for temporary 1/4 sec. cor.
41.30 A drain, bears North
79.90 Intersected East Boundary of Township 13 lks. N. of cor. to secs. 25 & 30 from which cor. I run N. 89° 54' W. on a true line between secs. 25 and 36
Va. 13° 45' E.
39.95 Set post, deposited charred stake and raised mound with pits as per instructions for 1/4 sec. cor

Township 28 N. R. 8 W. 6 prin.l mer.

chains

79.90 The cor. to secs. 25, 26, 35 and 36
Land rolling, 2nd rate

North between secs. 25 and 26
Va. 13° 45' E.

40.00 Set post, deposited charred stake and raised mound with pits as per instructions for 1/4 sec. cor.
80.00 Set post, deposited charred stake and raised mound with pits as per instructions for cor. to secs. 23, 24, 25 and 26
Land rolling, 2nd rate

East, on a random line between secs. 24 and 25
Va. 13° 45' E.

7.45 A drain, bears North
13.45 A drain, bears N. 10 W.
40.00 Set post for temporary 1/4 sec. cor.
79.78 Intersected East Boundary of Township 10 lks. N. of cor. to secs. 24 & 25,

Township 28 N. R. 8 W. 6 prin'l mer.

chains	
	from which cor. 3 mm N. 89° 56' W. on a true line between secs. 24 and 25' Va. 13° 45' E.
39.89	Set post, deposited charred stake and raised mound with pits as per instructions for 1/4 sec. cor.
79.78	The cor. to secs. 23. 24. 25 and 26 Land rolling, 3rd rate

North, between secs. 23 and 24
Va. 13° 45' E.

chains	
23.00	A drain, bears N. W.
40.00	Set post, deposited charred stake and raised mound with pits as per instructions for 1/4 sec. cor
80.00	Set post, deposited charred stake and raised mound with pits as per instructions for cor to secs. 13. 14. 23 and 24 Land rolling, 3rd rate

Township 28 N. R. 8 W. 6th prin'l mer.

chains	
	East, on a random line between secs. 13 and 24 Va. 13° 45' E.
40.00	Set post for temporary 1/4 sec. cor.
73.05	A drain, course N. W.
79.80	Intersected East Boundary of Township 10 lks. South of cor. to secs. 13 and 24, from which cor. 3 mm S. 89° 56' W. on a true line between secs. 13 and 24 Va. 13° 45' E.
39.90	Set post, deposited charred stake and raised mound with pits as per instructions for 1/4 sec. cor.
79.80	The cor. to secs. 13. 14. 23 and 24 Land rolling, 2nd rate

North, between secs. 13 and 14
Va. 13° 45' E.

chains	
40.00	Set post, deposited charred stake and raised mound with pits as per instructions for 1/4 sec. cor.

Township 28 N. R. 8 W. 6 prin.l mer.

chains	
70.00	A ravine, bears N.E.
80.00	Set post, deposited charred stake and raised mound with pits as per instructions for cor. to sec. 11.12.13 and Land broken, 3rd rate

East, on a random line between sec. 12 and 13

Va. 13° 45' E.

6.00	Ravine, course N.W.
27.55	A drain, containing pools of stagnant water, bears North
40.00	Set post for temporary 1/4 sec. cor.
74.72	Intersected East Boundary of Township 15 lks. South of cor. to sec. 12 and 13, from which cor. I run S. 89° 54' W. on a true line between sec. 12 and 13

Va. 13° 45' E.

37.86	Set post, deposited charred stake and raised mound with pits as per instructions for 1/4 sec. cor.

Township 28 N. R. 8 W. 6 prin.l mer.

chains	
79.72	The cor. to sec. 11.12.13 and 14 Land broken, 3rd rate

North, between sec. 11 and 12

Va. 13° 45' E.

2.30	A ravine, bears N.E.
40.00	Set post, deposited charred stake and raised mound with pits as per instructions for 1/4 sec. cor.
60.50	Leave upland and enter Creek bottom, bears East and West
74.75	To Verdegris Creek, 20 lks. wide, runs N.E.
75.75	To same Creek, 20 lks. wide, runs N.W.
76.90	To same Creek, 20 lks. wide, runs E. water clear and 18 in. deep. — there are few scattering trees and brush along the banks at each crossing. —
80.00	Set post, deposited charred stake and raised mound with pits as per instructions for cor. to sec. 1.

Township 28 N. R. 8 W. 6 prin.l mer

chains

2. 11 and 12
Land, except bottom-, broken, 2nd rate
bottom level and 1st rate
Timber along Creek, Box elder, Cottonwood
and Bur Oak.
Undergrowth the same.

East, on a random line between
sec. 1 and 12
Va. 13° 45' E.

9.00 Touch bend of Verdigris Creek, course
from S.W. and runs S.E.
14.70 To same Creek, 20 lks. wide, runs N.E.
30.60 To same Creek, 20 lks. wide, runs South
40.00 Set post for temporary 1/4 sec. cor.
65.00 To same Creek, 25 lks. wide, runs N.
67.30 To same Creek, 25 lks. wide, runs S.E.
72.20 To same Creek, 20 lks. wide, runs N.
79.80 Intersected East Boundary of
Township 7 lks. S. of cor. to sec.
1 and 12, from which corner
Land level bottom, 1st rate

Township 28 N. R. 8 W. 6 prin.l mer

chains

S. 89° 57' W. on a true line between
sec. 1 and 12
Va. 13° 45' E.

39.40 Set post, deposited charred stake
and raised mound with pits
as per instructions for 1/4 sec. cor.
79.80 The cor. to secs. 1. 2. 11 and 12
Land level bottom, 1st rate
There are some scattering trees on the
banks at each crossing of the creek,
consisting of Bur Oak, Cottonwood,
Box elder and Ash. Undergrowth the
same and vines.

North, on a true line between sec.
1 and 2
Va. 13° 45' E.

5.00 Leave bottom and enter high bluffs.
bears E. and W.
20.00 Ravine, bears S.E.
38.00 Ravine, bears S.E.
40.00 Set post, deposited charred stake

Township 28 N. R. 8 W. 6 prin.l mer

chains

raised mound with pits as per instructions for 1/4 sec. cor.

84.84 Intersected 7th Standard Parallel North — 25.14 chains East of Stand.d and corner to secs. 35 and 36 T. 29 N. at which point I set a post, deposited charred stake and raised mound with pits as per instructions for a closing cor. to secs. 1 and 2

Land, South half hilly, North half gently rolling, soil 2nd rate

August 2nd, 1865

North, between secs. 34 and 35

Va. 13° 45' E.

9.00 A ravine, bears N. W.

13.00 Same ravine, bears S. E.

21.00 Same ravine, bears N. W.

40.00 Set post, deposited charred stake and raised mound with pits as per instructions for 1/4 sec. cor.

50.50 A ravine, bears N. W.

Township 28 N. R. 8 W. 6 prin.l mer

chains

80.00 Set post, deposited charred stake and raised mound with pits as per instructions for cor. to secs. 26, 27, 34 and 35

Land broken, 2nd rate

East, on a random line between secs. 26 and 35

Va. 13° 45' E.

40.00 Set post for temporary 1/4 sec. cor.

80.14 Intersected N. and S. line 20 lks. N. of cor. to secs. 25, 26, 35 and 36, from which cor. I run N. 89° 51' W. on a true line between secs. 26 and 35

Va. 13° 45' E.

40.07 Set post, deposited charred stake and raised mound with pits as per instructions for 1/4 sec. cor.

80.14 The cor. to secs. 26, 27, 34 and 35

Land rolling, 3rd rate

Township 28 N. R. 8 W. 6 prin.l mer.

chains	
	North, between sec. 26 and 27 Va. 13° 45' E.
40.00	Set post, deposited charred stake and raised mound with pits as per instructions for 1/4 sec. cor.
80.00	Set post, deposited charred stake and raised mound with pits as per instructions for cor. to sec. 22, 23, 26 and 27 Land broken, 3rd rate
	East, on a random line between sec. 23 and 26 Va. 13° 45' E.
40.00	Set post for temporary 1/4 sec. cor.
68.00	A ravine, bears North
79.96	Intersected N. and S. line 26 lks. of cor. to sec. 23, 24, 25 and 26, from which cor. I run N. 89° 49' W. on a true line between sec. 23 and 26 Va. 13° 45' E.

Township 28 N. R. 8 W. 6 prin.l mer.

chains	
39.98	Set Lime stone 19 x 10 x 3 inches for 1/4 sec. cor.
79.96	The cor. to sec. 22, 23, 26 and 27 Land broken, 3rd rate
	North, between sec. 22 and 23 Va. 13° 45' E.
16.50	Enter narrow valley, bears N. 10 W. and S. E.
40.00	Set post, deposited charred stake and raised mound with pits as per instructions for 1/4 sec. cor.
41.00	At this point a spring is 80 lks. East of the line
58.00	A brook, 5 lks. wide, runs N. 20 W. water clear and good.
61.00	Leave valley bears N. 20° W. and S. 20 E.
69.50	Enter scattering timber, bears N.E. & S.W.
73.00	Leave scattering timber and enter prairie, bears N. 20 E. and West
73.50	Leave upland and enter bottom bears N. 20° E. and West

Township 28 N. R. 8 W. 6 prin.l me

chains

80.00 Set post, deposited charred stake and raised mound with pits per instructions for cor. to secs. 14. 15, 22 and 23
Land nearly level, 1st rate
Timber Bur Oak. —

East, on a random line between secs. 14 and 23
Va. 13° 45' E.

1.75 A brook, 10 lks. wide, runs N.
7.00 Leave bottom and enter upland bears N. and S.
40.00 Set post for temporary 1/4 sec. cor.
80.22 Intersected N. and S. line 27 lks N. of cor. to secs. 13. 14. 23 and 24 from which cor. I run N. 89° 48' W. on a true line between secs. 14 and 23
Va. 13° 45' E.
40.11 Set post, deposited charred stake and raised mound with pits as per

Township 28 N. R. 8 W. 6 prin.l mer.

instructions for 1/4 sec. cor.
80.22 The cor. to secs. 14. 15. 22 and 23
Land mostly broken, 3rd rate

North, between secs. 14 and 15
Va. 13° 45' E.

7.75 A brook, 6 lks. wide, runs West
24.70 A creek, 15 lks. wide, runs N.E.
40.00 Set post, deposited charred stake and raised mound with pits as per instructions for 1/4 sec. cor.
46.50 Leave creek bottom and enter upland, bears N. 20 E. and S. 20 W.
80.00 Set post, deposited charred stake and raised mound with pits as per instructions for cor. to secs. 10. 11. 14 and 15
Land, except bottom, hilly, 2nd rate
bottom level and 1st rate

East, on a random line between secs. 11 and 14

Township 28 N. R. 8 W. 6 prin'l mer.

Va. 13° 45' E.

27.00 Leave upland and enter level bottom, bears N. and S.

40.00 Set post for temporary 1/4 sec. cor.

42.00 Leave prairie and enter scattering timber, bears N. and S.

43.50 A Creek, 15 lks. wide, runs N. 20 W. after crossing creek enter upland, bears N. 20 W. and S. 20° W.

48.00 Leave scattering timber and enter prairie, bears N. and S.

76.75 A ravine, containing some scattering Bur Oak, bears N. E.

80.44 Intersected N. and S. line 30 lks. N. of cor to secs. 11. 12. 13 and 14, from which cor. I run N. 89° 47' W. on a true line between secs. 11 and 14

Va. 13° 45' E.

40.22 Set post for 1/4 sec. cor. from which A Bur Oak, 5 in. dia. bears N. 35 E. 201 lks. dis. A Bur Oak, 6 in. dia. bears S. 81 E. 207 lks. dis.

Township 28 N. R. 8 W. 6 prin'l mer.

chains

80.44 The cor. to secs. 10. 11. 14 and 15. Land, bottom level, 1st rate upland broken and 3d rate Timber, Bur Oak.

North, between secs. 10 and 11

Va. 13° 45' E.

17.00 Leave upland and enter bottom, bears E. and W.

20.15 To Vandeyris Creek, 15 lks. wide runs N. 70 E.

21.00 Same Creek, 15 lks. wide, runs N. W.

21.75 Same Creek 15 lks. wide, runs N. E.

25.00 Same Creek, 15 lks. wide, runs N. W.

32.20 Same Creek, 15 lks. wide, runs N. E.

39.00 Leave bottom and enter upland, bears N. 70 E. and S. 70 W.

40.00 Set a lime stone 18 x 12 x 10 inches for 1/4 sec. cor.

80.00 Set post, deposited charred stake and raised mound with pits as per instructions for cor. to secs.

Township 28 N. R. 8 W. 6 prin.l Mer

chains

2, 3, 10 and 11
Land, upland broken, 3rd rate,
bottom level and 1st rate

East, on a random line between
secs. 2 and 11
Va. 13° 45' E.

40.00 Set post for temporary 1/4 sec. cor.
57.50 Leave upland and enter bottom, bearing
North and South
59.00 A drain, containing pools of
stagnant water, bears South — few
scattering Bur Oak on banks.
80.34 Intersected N. and S. line 25 lks.
N. of cor. to secs. 1, 2, 11 and 12,
from which cor. I run
N. 89° 49' W. on a true line between
secs. 2 and 11
Va. 13° 45' E.
40.17 Set post, deposited charred stake and
raised mound with pits as per
instructions for 1/4 sec. cor.

Township 28 N. R. 8 W. 6 prin.l Mer.

chains

80.34 The cor. to secs. 2, 3, 10 and 11
Land, upland broken, 3rd rate;
bottom level and 1st rate
Timber, scattering Bur Oak.

North, on a true line between
secs 2 and 3
Va. 13° 45' E.
33.00 A ravine, bears East
40.00 Set post, deposited charred stake
and raised mound with pits
as per instructions for 1/4 sec. cor.
84.94 Intersected 7th Standard Par-
allel 24.80 chains East of
Standard corner to secs. 34 and
35, T. 29 N. — at which point I set
post, deposited charred stake and
raised mound with pits as per
instructions for a closing cor. to
secs. 2 and 3.
Land broken, soil 2nd rate
August 3rd, 1865

Township 28 N. R. 8 W. 6 prin.l mer

chains	
	North, between secs. 33 and 34 Va. 13° 45' E.
40.00	Set post, deposited charred stake and raised mound with pits as per instructions for 1/4 sec. cor.
80.00	Set post, deposited charred stake and raised mound with pits as per instructions for cor. to secs. 27. 28. 33 and 34 Land rolling, 2nd rate
	East, on a random line between secs. 27 and 34 Va. 13° 45' E.
34.00	A ravine, bears North
40.00	Set post for temporary 1/4 sec. cor.
47.30	Ravine, bears North
80.30	Intersected N. and S. line 51 lks. N. of cor. to secs. 26. 27. 34 and 35, from which corner, 3 rmn N. 89° 38' W. on a true line between secs. 27 and 34 Va. 13° 45' E.

Township 28 N. R. 8 W. 6 prin.l mer.

chains	
40.15	Set post, deposited charred stake and raised mound with pits as per instructions for 1/4 sec. cor.
80.30	The cor. to secs. 27. 28. 33 and 34 Land rolling, 2nd rate
	North, between secs. 27 and 28 Va. 13° 45' E.
40.00	Set post, deposited charred stake and raised mound with pits as per instructions for 1/4 sec. cor.
80.00	Set post, deposited charred stake and raised mound with pits as per instructions for cor. to secs. 21. 22. 27 and 28 Land rolling, 2nd rate
	East, on a random line between secs. 22 and 27 Va. 13° 45' E.
4.50	To spring branch, 15 lks. wide, runs N. scattering Bur Oak on banks.—Enter

Township 28 N. R. 8 W. 6 prin.l mer

chains	
	bottom on East side of creek, bears N. and S. E.
15.00	Leave bottom and enter upland, bears N. and S. E.
40.00	Set post for temporary 1/4 sec. cor.
55.50	A ravine, bears North
80.80	Intersected N. and S. line 49 lks. N. of cor. to secs. 22. 23. 26 and 27, from which corner I run N. 89° 39' W. on a true line between secs. 22 and 27
	Va. 13° 45' E.
40.40	Set post, deposited charred stake and raised mound with pits as per instructions for 1/4 sec. cor.
80.80	The cor. to secs. 21. 22. 27 and 28
	Land rolling, 2nd rate
	bottom level and 1st rate

North, between secs. 21 and 22

Va. 13° 40' E.

chains	
39.35	Spring branch, 8 lks. wide, runs S. 70°

Township 28 N. R. 8 W. 6 prin.l mer.

chains	
40.00	Set post, deposited charred stake and raised mound with pits as per instructions for 1/4 sec. cor.
80.00	Set post, deposited charred stake and raised mound with pits as per instructions for cor. to secs. 15. 16. 21 and 22.
	Land rolling, 2nd rate

East, on a random line between secs. 15 and 22

Va. 13° 45' E.

chains	
40.00	Set post for temporary 1/4 sec. cor.
62.50	Leave upland and enter creek bottom, bears N. E. and S. W.
63.75	A Creek, 12 lks. wide, runs N. E. scattering timber on banks
80.44	Intersected N. and S. line 53 lks. N. of cor. to secs. 14. 15. 22 and 23, from which cor. I run N. 89° 37' W. on a true line between secs. 15 and 22

Township 28 N. R. 8 W. 6 prin.l mer

chains

Va 13° 45' E.

40.22 Set post, deposited charred stake and raised mound with pits as per instructions for 1/4 sec. cor.

80.44 The cor. to secs. ~~14, 15, 22 and 23~~ 15, 16, 21, 22
Land, upland broken, 3rd rate, bottom level and 1st rate
Timber, Bur Oak

North, between secs. 15 and 16
Va. 13° 40' E.

40.00 Set post, deposited charred stake and raised mound with pits as per instructions for 1/4 sec. cor.

80.00 Set post, deposited charred stake and raised mound with pits as per instructions for cor. to secs. 9, 10, 15 and 16
Land broken, 3rd rate

East, on a random line between secs. 10 and 15
Va. 13° 40' E.

Township 28 N. R. 8 W. 6 prin.l mer

chains

40.00 Set post for temporary 1/4 sec. cor.

60.50 A ravine, course North

80.10 Intersected N. and S. line 43 links N. of cor. to secs. 10, 11, 14 and 15, from which cor. I run N. 89° 42' W. on a true line between secs. 10 and 15

Va. 13° 40' E.

40.05 Set post, deposited charred stake and raised mound with pits as per instructions for 1/4 sec. cor.

80.10 The cor. to secs. 9, 10, 15 and 16
Land broken, 3rd rate

North between secs. 9 and 10
Va. 13° 40' East

12.00 Leave upland and enter creek bottom, bears E. and W.

15.90 To Verdigris Creek, 20 lks. wide, runs N.E. – water clear – bank and bottom muddy.

20.00 Leave bottom and enter upland,

Township 28 N. R. 8 W. 6 prin.l mer.

chains

bears E. and W.

40.00 Set post, deposited charred stake and raised mound with pits as per instructions for 1/4 sec. cor.

80.00 Set post, deposited charred stake and raised mound with pits as per instructions for cor. to secs. 3. 4. 9 and 10
Land, upland broken, 3 rate
Bottom level, 1st rate.

East, on a random line between secs. 3 and 10
Va. 13° 40' E.

40.00 Set post for temporary 1/4 sec. cor.

80.28 Intersected N. and S. line 54 lks. North of cor. to secs. 2. 3. 10 and 11, from which cor. I run
N. 89° 37' W. on a true line between secs. 3 and 10
Va. 13° 40' E.

40.14 Set post, deposited charred stake and raised mound with pits as per instructions for 1/4 sec. corner.

Township 28 N. R. 8 W. 6 prin.l mer.

chains

80.28 The cor. to secs. 3. 4. 9 and 10
Land broken, 3rd rate

North, on a true line between secs. 3 and 4
Va. 13° 40' E.

40.00 Set post, deposited charred stake and raised mound with pits as per instructions for 1/4 sec. cor.

45.00 A Ravine, bears S. E.

79.00 A Ravine, bears S. E.

83.90 Intersected 7th Standard Parallel N. — 24. 50 chs. East of the standard corner to secs. 33 and 34, T. 29 N. At which point I set post, deposited charred stake and raised mound with pits as per instructions for a closing cor. to secs. 3 and 4
Land broken, soil 3rd rate
August 4th, 1865

Township 28 N. R. 8 W. 6 prin.l mer.

chains	
	North, between secs. 32 and 33
	Va. 13° 45' E.
40.00	Set post, deposited charred stake and raised mound with pits as per instructions for 1/4 sec. cor.
48.50	A drain, bears N. E.
51.00	Same drain, bears N. W.
53.00	Same drain, bears N. E.
80.00	Set post, deposited charred stake and raised mound with pits as per instructions for cor. to secs. 28. 29. 32 and 33
	Land rolling, 2nd rate

	East, on a random line between secs. 28 and 33
	Va. 13° 45' E.
3.00	A drain, bears North
38.00	Ravine, bears N. W.
40.00	Set post for temporary 1/4 sec. cor.
60.00	Ravine, bears North
79.70	Intersected N. and S. line 8 lks. S. of

Township 28 N. R. 8 W. 6 prin.l mer.

chains	
	cor. to secs. 27. 28. 33 and 34,
	from which cor. I run
	S. 89° 57' W. on a true line between secs. 28 and 33
	Va. 13° 45' E.
39.85	Set post, deposited charred stake and raised mound with pits as per instructions for 1/4 sec. cor.
79.70	The cor. to secs. 28. 29. 32 and 33
	Land rolling, 2nd rate

	North, between secs. 28 and 29
	Va. 13° 45' E.
13.00	To bend of drain, comes from S. E. thence in drain
14.00	Leave drain, bears N. E.
20.50	To same drain, bears N. W.
40.00	Set post, deposited charred stake and raised mound with pits as per instructions for 1/4 sec. cor.
80.00	Set post, deposited charred stake and raised mound with pits as

Township 28 N. R. 8 W. 6 prin.l mer.

chains

per instructions for cor. to sec. 20. 21. 28 and 29
Land rolling, 2nd rate

East, on a random line between sec. 21 and 28
Va. 13° 45' E.

22.20 A drain, bears North
30.00 A spring branch 5 lks. wide, flows North
40.00 Set post for temporary 1/4 sec. cor.
79.60 Intersected N. and S. line 40 lks. S. of cor. to sec. 21. 22. 27 and 28, from which cor. I run S. 89° 43' W. on a true line between sec. 21 and 28
Va. 13° 45' E.
37.80 Set post, deposited charred stake and raised mound with pits as per instructions for 1/4 sec. cor.
77.60 The cor. to sec. 20. 21. 28 and 29
Land rolling, 2nd rate

Township 28 N. R. 8 W. 6 prin.l mer.

chains

North, between sec. 20 and 21
Va. 13° 45' E.
12.00 To a slough, 20 lks. wide, bears N. 80 E. and S. 80 W.
40.00 Set post, deposited charred stake and raised mound with pits as per instructions for 1/4 sec. cor.
82.00 Set post, deposited charred stake and raised mound with pits as per instructions for cor. to sec. 16. 17. 20 and 21
Land rolling, 2nd rate

East, on a random line between sec. 16 and 21
Va. 13° 45' E.
40.00 Set post for temporary 1/4 sec. cor.
79.50 Intersected N. and S. line 22 links North of cor. to sec. 15. 16. 21 and 22, from which cor. I run N. 89° 51' W. on a true line between

Township 28 N. R. 8 W. 6 prin. mer

chains	
	sec. 16 and 21
	Va. 13° 45' E.
39.75	Set post, deposited charred stake and raised mound with pits as per instructions for 1/4 sec. cor.
79.50	The cor. to sec. 16. 17. 20 and 21
	Land rolling, 2nd rate

North, between sec. 16 and 17
Va. 13° 45' E.

chains	
40.00	Set post, deposited charred stake and raised mound with pits as per instructions for 1/4 sec. cor.
80.00	Set post, deposited charred stake and raised mound with pits as per instructions for cor. to sec. 8. 9. 16 and 17
	Land rolling, 2nd rate

East, on a random line between sec. 9 and 16
Va. 13° 45' E.

Township 28 N. R. 8 W. 6 prin. mer

chains	
40.00	Set post for temporary 1/4 sec. cor.
50.00	Ravine, bears N.W.
79.86	Intersected N. and S. line 31 lks. N. of cor. to sec. 9. 10. 15 and 16, from which cor. I run N. 89° 47' W. on a true line between sec. 9 and 16
	Va. 13° 45' E.
37.93	Set post, deposited charred stake and raised mound with pits as per instructions for 1/4 sec. cor.
79.86	The cor. to sec. 8. 9. 16 and 17
	Land very broken, 3rd rate

North, between secs. 8 and 9
Va. 13° 45' E.

chains	
15.00	Leave prairie and enter timber, bears N.W. and S.E.
20.30	A drain, bears N.W.
26.00	Leave upland and timber and enter bottom, bears E and W.
32.35	To Verdigris Creek, 15 lks. wide, runs East

Township 28 N. R. 8 W. 6 prin.l mer.

chains

38.00 Leave bottom and enter upland, bears E. and W.

40.00 Set post, deposited charred stake and raised mound with pits as per instructions for 1/4 sec. cor.

80.00 Set post, deposited charred stake and raised mound with pits as per instructions for corner to secs. 4, 5, 8 and 9
Land broken, soil 3rd rate bottom level and 1st rate
Timber: Bur Oak

East, on a random line between secs. 4 and 9
Va. 13° 45' E.

40.00 Set post for temporary 1/4 sec. cor.

79.92 Intersected N. and S. line 10 chs. N. of cor. to secs. 3, 4, 9 and 10, from which corner, I run N. 89° 56' W. on a true line between secs. 4 and 9

Township 28 N. R. 8 W. 6 prin.l mer.

chains

Va. 13° 45' E.

39.96 Set post, deposited charred stake and raised mound with pits as per instructions for 1/4 sec. cor.

79.92 The cor. to secs. 4, 5, 8 and 9
Land broken, 3rd rate

North, on a true line between secs. 4 and 5
Va. 13° 50' E.

40.00 Set post, deposited charred stake and raised mound with pits as per instructions for 1/4 sec. cor.

83.10 Intersected 7th Standard Parallel N. – 24.80 chs. East of standard cor. to secs. 32 and 33, T. 29 N. – at which point I set post, deposited charred stake and raised mound with pits as per instructions for a closing cor. to secs. 4 and 5
Land broken – 3rd rate
August 5th 1865

Township 28 N. R. 8 W. 6 prin.l mer.

chains

North, between secs. 31 and 32
Va. 13° 45' E.

40.00 Set post, deposited charred stake and raised mound with pits as per instructions for 1/4 sec. cor.

80.00 Set post, deposited charred stake and raised mound with pits as per instructions for cor. to secs. 29, 30, 31 and 32
Land gently rolling, 2nd rate

East, on a random line between secs. 29 and 32
Var. 13° 45' E.

40.00 Set post for temporary 1/4 sec. cor.

79.60 Intersected N. and S. line 10 lks. of cor. to secs. 28, 29, 32 and 33, from which cor. I run
N. 89° 56' W. on a true line between secs. 29 and 32
Va. 13° 45' E.

39.80 Set post, deposited charred stake and raised mound with pits as

Township 28 N. R. 8 W. 6 prin.l mer.

chains

per instructions for 1/4 sec. cor.

79.60 The cor. to secs. 29, 30, 31 and 32
Land rolling, 2nd rate.

West, on a random line between secs. 30 and 31
Va. 13° 45' E.

22.50 A ravine, bears N. E.

40.00 Set post for temporary 1/4 sec. cor.

77.60 Intersected West Boundary of Township 32 lks. South of cor. to secs. 30 and 31, from which cor. I run
S. 89° 38' E. on a true line between secs. 30 and 31
Va. 13° 45' E.

37.60 Set post, deposited charred stake and raised mound with pits as per instructions for 1/4 sec. cor.

77.60 The cor. to secs. 29, 30, 31 and 32
Land rolling, 3rd rate

North, between secs. 29 and 30

Township 28 N. R. 8 W. 6 prin.l mer

chains

Va. 13° 45' E.

20.20 A ravine, bears N. E.

40.00 Set post, deposited charred stake and raised mound with pits as per instructions for 1/4 sec. cor.

80.00 Set post, deposited charred stake and raised mound with pits as per instructions for cor. to secs. 19, 20, 29 and 30

Land rolling, 3rd rate

East, on a random line between secs. 20 and 29

Va. 13° 45' E.

40.00 Set post for temporary 1/4 sec. cor.

68.00 Ravine, bears N. E.

79.54 Intersected N. and S. line 60 lks. W. of cor. to secs. 20, 21, 28 and 29, from which cor. I run N. 89° 34' W. on a true line between secs. 20 and 29

Va. 13° 45' E.

Township 28 N. R. 8 W. 6 prin.l mer

chains

39.77 Set post, deposited charred stake and raised mound with pits as per instructions for 1/4 sec. cor.

79.54 The cor. to secs. 19, 20, 29 and 30.

Land rolling, 3rd rate

West, on a random line between secs. 19 and 30

Va. 13° 45' E.

40.00 Set post for temporary 1/4 sec. cor.

77.48 Intersected West boundary of Township 54 lks. S. of cor. to secs. 19 and 30, from which cor. I run S. 89° 37' E. on a true line between secs. 19 and 30

Va. 13° 45' E.

37.48 Set post, deposited charred stake and raised mound with pits as per instructions for 1/4 sec. cor.

77.48 The cor. to secs. 19, 20, 29 and 30

Land rolling, 3rd rate

Township 28 N. R. 8 W. 6 prin.l mer.

chains

North, between secs. 19 and 20
Va. 13° 50' E.

40.00 Set post, deposited charred stake and raised mound with pits as per instructions for 1/4 sec. cor.

80.00 Set post, deposited charred stake and raised mound with pits as per instructions for cor. to secs. 17, 18, 19 and 20
Land rolling, 3rd rate

East, on a random line between secs. 17 and 20
Va. 13° 30' E.

40.00 Set post for temporary 1/4 sec. cor.

79.72 Intersected N. and S. line 15 lks. W. of cor. to secs. 16, 17, 20 and 21, from which cor. bears
N. 89° 54' W. on a true line between secs. 17 and 20
Va. 13° 30' E.

37.86 Set post, deposited charred stake and

Township 28 N. R. 8 W. 6 prin.l mer.

chains

raised mound with pits as per instructions for 1/4 sec. cor.

79.72 The cor. to secs. 17, 18, 19 and 20
Land gently rolling, 2nd rate

West, on a random line between secs. 18 and 19
Va. 13° 30' E.

40.00 Set post for temporary 1/4 sec. cor.

77.28 Intersected West Boundary of Township 27 lks. S. of cor. to secs. 18 and 19, from which cor. bears
S. 89° 48' E. on a true line between secs. 18 and 19
Va. 13° 30' E.

37.28 Set post, deposited charred stake and raised mound with pits as per instructions for 1/4 sec. cor.

77.28 The cor. to secs. 17, 18, 19 and 20
Land gently rolling, 2nd rate

Township 28 N. R. 8 W. 6 prin.l mer.

chains

North, between secs. 17 and 18
Va. 13° 45' E.

40.00 Set post, deposited charred stake and raised mound with pits as per instructions for 1/4 sec. cor.

80.00 Set post, deposited charred stake and raised mound with pits as per instructions for cor. to secs. 7, 8, 17, and 18

Land rolling, 2 nd rate

August 7th, 1865.

East, on a random line between secs. 8 and 17
Va. 13° 30' E.

40.00 Set post for temporary 1/4 sec. cor.

76.50 A ravine, bears North

79.90 Intersected N. and S. line 20 lks. N. of cor. to secs. 8, 9, 16 and 17, from which cor. I run
N. 89° 51' W. on a true line between secs. 8 and 17

Township 28 N. R. 8 W. 6 prin.l mer.

chains

Va. 13° 30' E.

39.95 Set post, deposited charred stake and raised mound with pits as per instructions for 1/4 sec. cor.

79.90 The cor. to secs. 7, 8, 17 and 18

Land broken, soil 2 nd rate

West, on a random line between secs. 7 and 18
Va. 13° 25' E.

40.00 Set post for temporary 1/4 sec. cor.

76.88 Intersected West Boundary of Township ~~of Township~~ 37 lks. S. of cor. to secs. 7 and 18, from which corner I run
S. 89° 44' E. on a true line between secs. 7 and 18
Va. 13° 25' E.

36.88 Set post, deposited charred stake and raised mound with pits as per instructions for 1/4 sec. cor.

76.88 The cor. to secs. 7, 8, 17 and 18.

Township 28 N. R. 8 W. 6 prin. mer.

chains	
	Land rolling, 3rd rate
	North, between secs. 7 and 8 Va. 13° 45' E.
40.00	Set post, deposited charred stake and raised mound with pits as per instructions for 1/4 sec. corner
69.50	Leave upland and enter creek bottom, bears N. E. and S. W.
77.00	To Verdigris Creek, 20 lks. wide, runs East
80.00	Set Limestone 18 x 8 x 6 inches for corner to secs. 5. 6. 7 and 8 Land mostly rolling, 2nd rate
	East, on a random line between secs. 5 and 8 Va. 13° 30' E.
20.75	To Verdigris Creek, 15 lks. wide, runs N. E.
27.50	To same Creek, 15 lks. wide, runs S. E.

Township 28 N. R. 8 W. 6 prin. mer.

chains	
29.70	Leave bottom and enter upland bears N. W. and S. E.
40.00	Set stone for temporary 1/4 sec. cor.
77.80	Intersected N. and S. line 10 lks. E. of cor. to secs. 4. 5. 8 and 9, from which cor. I run N. 89° 56' W. on a true line between secs. 5 and 8 Va. 13° 30' E.
39.90	Set Limestone 20 x 12 x 6 inches for 1/4 sec. corner
79.80	The cor. to secs. 5. 6. 7 and 8 Land, bottom level, soil 1st rate Upland rolling and 2nd rate
	West, on a random line between secs. 6 and 7 Va. 13° 20' E.
2.50	A branch, 4 lks. wide, runs S.
9.20	A branch, 4 lks. wide, runs S. E.
10.50	Leave bottom and enter upland, bears N. 70 E. and S. 70 W.

Township 28 N. R. 8 W. 6 prin.l mer

chains

40.00 Set post for temporary 1/4 sec. cor.
76.60 Intersected West Boundary of Township 44 lks. S. of cor. to secs. 6 and 7 from which cor. I run
S. 89° 41' E. on a true line between secs. 6 and 7
Va. 13° 20' E.
36.60 Set post, deposited charred stake and raised mound with pits as per instructions for 1/4 sec. cor.
76.60 The cor. to secs. 5. 6. 7 and 8
Land mostly rolling, 2nd rate

North, on a true line between secs. 5 and 6
Va. 13° 50' E.
1.50 Leave creek bottom and enter upland, bears N. E. and S. 80 W.
40.00 Set Limestone 14 x 10 x 6 inches for 1/4 sec. corner.
81.68 Intersected 7th Standard Parallel N. — 25.10 chs. East of

Township 28 N. R. 8 W. 6th prin.l mer.

chains

the Standard cor. to secs. 31 and 32 — T. 29 N. at which point I set a lime stone 22 x 11 x 5 inches for a closing corner to secs. 5 and 6.
Land rolling, 2nd rate
August 8th, 1865.

General Description.

This Township, taking it as a whole, is well adapted to cultivation. There are small portions of 6th rate bottom land on all the branches that traverse the Township. The uplands are mostly rolling, with the exceptions of those parts near the bluffs of the creeks, and of 2nd rate quality. There is some little 3rd rate land, but not unfit for cultivation.

The Creeks have clear and good water. The bluffs of the creeks are abrupt. Those near the Verdigris Creek are white capped and contain an impure limestone of a shelly character.— In the S.E. quarter of section 1. I found a portion of one of the leg bones of a mammoth.—

There is some scattering timber on the banks of the branches and ravines, consisting of Bur Oak, Cottonwood, Ash, Elm and Willow.

List of Names.

A list of the names of the individuals employed to assist in running, measuring, or marking the lines and corners described in the foregoing field notes of Township No. 28 N. of the base line of Range No. 8 West of the 6th principal meridian, showing the respective capacities in which they acted;

William Malchow, Chainman
William Streifer, Chainman
Frank Wortmann, Axeman
David E. Bagley, Flagman

General Land Office • Original Field Notes

Book Number

343

The images in this file are photographs of the notes of the original surveys of the State of Nebraska on file in the Office of the Nebraska State Surveyor located in Lincoln, Nebraska.

The original surveys in Nebraska began in the mid 1850's and were completed in the mid 1880's. The Nebraska office of the Surveyor General was closed June 30, 1886.