General Land Office • Original Field Notes

Book Number

344

The images in this file are photographs of the notes of the original surveys of the State of Nebraska on file in the Office of the Nebraska State Surveyor located in Lincoln, Nebraska.

The original surveys in Nebraska began in the mid 1850's and were completed in the mid 1880's. The Nebraska office of the Surveyor General was closed June 30, 1886.

49 T.29-32 N.
R.8 W.
49

42

a

D. Smith

Field Notes
of the
Subdivision lines in Township
29 N. R. 8 W. 6th principal Meridian. Nebraska Territory Surveyed by Robert Armstrong deputy Surveyor, under joint contract No. 313. dated May 12th 1865 wherein Hackbusch and Armstrong are joint-contractors

Survey
Commenced July 26th 1865
Completed July 31st 1865

Eld. by H. C. F.
Plotted L. P. Fern
Copied J. N.

2
6

Names and duties of assistants

Merit Howard · Chainman
Charles Stark Chainman
James H Holderby Axeman
Robert Rabe Flagman

3

Township 29 S. Range 8 W. 6 P. M.

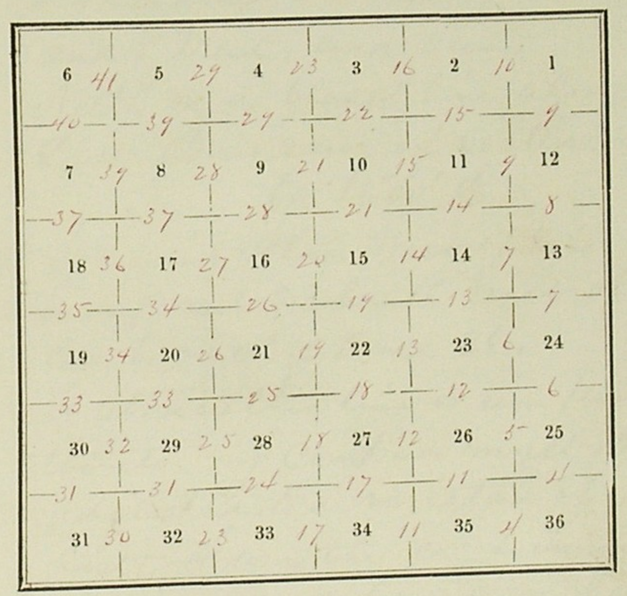

To determine the proper adjustment of my compass for subdividing this Township I commence at the cor. to Townships 28 and 29 N. R 7 and 8 West, and run,
North on a blank line along the East Boundary of Section 36.
Va 13°00' E.

41.08 To a point-10 lks West of 1/4 Sec. cor.
80.13 To a point-23 lenk West of the cor. to Sec. 25 and 36.

To retrace this line or run parallel thereto my compass must be adjusted to a variation of 12°50' East, From the cor. to Townships 28 and 29 N. R7 and 8 W. I run West on a blank line along the South Boundary of Sec. 36
Va 12°50' E.

40.12 To point-22 lks N. of 1/4 Sec. cor.
80.26 To point-46 lks N. of the cor. to

Township 29 N. Range 8 West, 6 P.M.

35 and 36.
To retrace this line or run parallel
therefrom my Compass must be adjusted
to a Variation of 13°.10' E.
Subdivision Commenced July 26th 1865
From the cor. to Sec. 1. 2. 35 and 36
on the South Boundary of the Township
I run.
North between Sec. 35 and 36.
Va. 12°.50' E.

13.25 a Ravine bears N. E.
20.50 a Ravine bears E.
40.00 Set Sand Stone 14 x 10 x 5 for 1/4 Sec
Cor.
80.00 Set a Sand Stone 18 x 12 x 6 for Cor
to Secs. 25. 26. 35 and 36.
Land broken Soil 3rd rate

East on a random line between
Secs. 25 and 36
Va. 13°.10' E.

Township 29 N. Range 8 W 6th P.M.

40.00 Set a temporary Stone for 1/4 Sec cor.
44.75 Ravine bears S.
80.62 Intersected East Boundary 12 Chs
South of the Cor. to Secs. 25 and 36
from which Cor. I run.
S 89°.55' W. on a true line between
Secs. 25 and 36.
Va. 13°.10' E.
40.31 Set a Sand Stone 14 x 12 x 5 for
1/4 Sec cor.
80.62 The cor. to Secs. 25. 26. 35 and 36.
Land broken and hilly Soil 2 rate

North between Secs. 25 and 36
Va 12°.30' East

10.00 A deep ravine bears N. E. Scattering
Elm and Willow trees on banks
40.00 Set a Sand Stone 14 x 10 x 7 for 1/4
Sec. cor.
42.50 A Ravine bears East
80.00 Set a Sand Stone 18 x 14 x 6 for

Township 29 N. Range 8 W. 6th P.M.

Cor. to Sec. 23.24.25 and 26.
Land broken and hilly Soil 3 rate
Timber Elm and Willow

East on a random line between
Secs. 24 and 25
Va 13° 10' E.

40.00 ~~Set stone for temporary 1/4 Sec cor.~~
80.58 Intersected East Boundary 14 lks
South of the cor. to Secs. 24 and 25
from which cor. I run
S 89° 56' W. on a true line between
Secs 24 and ~~24~~ 25.
Va 13° 10' E.

40.29 Set a Sand Stone 16 x 10 x 5 for 1/4
Sec. cor.
80.58 The cor. to Secs. 23.24.25 and 26
Land broken and hilly Soil 3rd rate

North between Secs. 23 and 24
Va. 12° 50' E.

18.25 a Pine bears S Iron N.E.

Township 29 N. Range 8 W. 6th P.M.

40.00 Set a Sand Stone 18 x 12 x 8 for 1/4
Sec. cor.
80.00 Set a Sand Stone 15 x 10 x 6 for
Cor. to Secs. 13.14.23 and 24
Land rolling Soil 2nd rate

East on a random line between
Secs. 13 and 24
Va 13° 10' E.

40.00 Set stone for temporary 1/4 Sec. cor.
80.52 Intersected East Boundary 14 lks
South of the cor. to Secs. 13 and 24
from which corner I run
S 89° 54' W on a true line between
Secs. 13 and 24.
Va. 13° 10' E.

40.26 Set a Sand Stone 14 x 10 x 6 for 1/4 Sec. Cor.
80.52 The cor. to Secs. 14.13.23 and 24
Land rolling Soil 2nd rate

North between Secs. 13 and 14

Township 29 N. Range 8 W. 6 P.M.

Va 12°45' E.

40.00 Set a Sand Stone 15 x 9 x 6 for 1/4 Sec cor.

64.00 Ravine bears E.

80.00 Set a Sand Stone 19 x 10 x 5 for cor. to Secs. 11. 12. 13 and 14
Land rolling Soil 2nd rate

Cast on a random line between Secs. 12 and 13.
Va. 13°10' E.

40.00 Set a Stone for temporary 1/4 Sec cor.

51.50 a Ravine bears E. N. E.

80.44 Intersected East Boundary 38 lks South of the cor. to Secs. 12 and 13 from which cor. I run
S 89° 44' W on a true line between Secs 12 and 13.
Va 13°10' E

40.22 Set a Sand Stone 15 x 12 x 5 for 1/4 Sec Cor.

Township 29 N. Range 8 W. 6th P.M.

80.44 The cor to Secs. 11. 12. 13 and 14
Land rolling Soil 2nd rate

North between Secs. 11 and 12
Va. 12°45' E.

40.00 Set a Sand Stone 14 x 8 x 7 for 1/4 Sec. cor.

80.00 Set a Sand Stone 20 x 9 x 5 for Cor. to Secs. 1. 2. 11 and 12.
Land rolling Soil 2nd rate

Cast on a random line between Secs. 1 and 12
Va. 13°10' E.

18.80 a Ravine bears N.

40.00 Set Stone for temporary 1/4 Sec cor.

80.34 Intersected East Boundary 56 lks South of the cor. to Secs. 1 and 12 from which cor. I run
S 89° 36' W. on a true line between Secs. 1 and 12.

Township 29 N. Range 8 W. of 6th P.M.

Va. 13°.10' E.

40.17 Set a Sand Stone 12 x 10 x 7 for 1/4 Sec. cor.
80.34 The cor. to Secs. 1. 2. 11 and 12.
Land rolling Soil 2nd rate

North on a random line between Secs. 1 and 2.
Va. 12°40' East

4000 Set Stone for temporary 1/4 Sec cor.
55.50 A Ravine bears N.W.
69.00 Same Ravine bears N.E.
80.98 Intersected North Boundary of the Township 20 lks West of the cor to Secs. 1 and 2. from which cor. I run S. 0°.9' W on a true line between Secs. 1 and 2.
Va 12°.40' E.
40.98 Set a Sand Stone 15 x 8 x 5 for 1/4 Sec. cor.
80.98 The cor. to Secs. 1. 2. 11 and 12
Land rolling Soil 2nd rate
July 26th 1865.

Township 29 N. Range 8 W. of 6th P.M.

North between Secs. 34 and 35
Va. 12°.50' E.

40.00 Set a Sand Stone 14 x 8 x 7 for 1/4 Sec. cor.
80.00 Set a Sand Stone 13 x 10 x 6. for cor. to Secs. 26. 27. 34 & 35
Land rolling Soil 2nd rate

East on a random line between Secs. 26 and 35.
Va. 13°.10' E.

40.00 Set a Stone for temporary 1/4 Sec. cor.
80.46 Intersected N and S line 8 lks N. of the cor. to Secs. 25. 26. 35 and 36. from which cor. I run N. 89°.57' W. on a true line between Secs. 26 and 35.
Va. 13°.10' E.
40.23 Set a Sand Stone 14 x 10 x 6 for 1/4 Sec. cor.
80.46 The cor. to Secs. 26. 27. 34 & 35.

Township 29 N. Range 8 W. of 6th P.M.

Land rolling Soil 2nd rate

North between Secs. 26 and ~~25~~ 27.
Va. 12°50' E.

40.00 Set a Sand Stone 16 x 9 x 5 for 1/4 Sec cor.

80.00 Set a Sand Stone 14 x 9 x 8 for cor. to Secs. 22. 23. 26 and 27.

Land rolling Soil 2nd rate

East on a random line between Secs. 23 and 26
Va. 13°.10' E.

40.00 Set a Stone for temporary 1/4 Sec. cor.

80.38 Intersected N and S line 2 Chs. S. of the cor to Secs. 23. 24. 25 and 26. from which cor. I run
S 89°.59' W on a true line between Secs. 23 and 26.
Va 13°.10' E.

40.19 Set a Sand Stone 14 x 12 x 8 for 1/4 Sec. cor.

Township 29 N. Range 8 W. 6th P.M.

80.38 The cor. to Secs. 22. 23. 26 and 27
Land rolling Soil 2nd rate

North between Secs. 22 and 23.
Va. 12°45' E.

38.50 A Ravine bears N.N.W.

40.00 Set a Sand Stone 15 x 10 x 6 for 1/4 Sec. cor.

80.00 Set a Sand Stone 14 x 12 x 6 for cor. to Secs. 14. 15. 22 and 23.

Land broken Soil 3rd rate

East on a random line between Secs. 14 and 23.
Va 13°.10' E.

40.00 Set stone for temporary 1/4 Sec cor.

80.52 Intersected N + S line at the cor to Secs. 13. 14. 23 and 24 from which cor. I run
West on a true line between Secs. 14 and 23.

Va. 13°10' E.

40.26 Set a Sand Stone 16×12×8 for 1/4 Sec. Cor.

80.52 The Cor. to Sec. 14.15.22 and 23.
Land rolling Soil 2nd rate

North between Sec. 14 and 15
Va. 12°45' E.

40.00 Set a Sand Stone 15×12×5 for 1/4 Sec. Cor.

80.00 Set a Sand Stone 15×10×7 for Cor to Sec. 10.11.14 and 15.
Land rolling Soil 2nd rate

East on a random line between Sec. 11 and 14
Va. 13°10' E.

40.00 Set a Stone for temporary 1/4 Sec. Cor.

69.45 a Ravine bears S.E. with scattering Elm trees south of line

80.46 Intersected N and S line 10 chs N.

of the Cor. to Sec. 11.12.13 and 14
from which Cor. bears
N 89°36' W. on a true line between Sec. 11 and 14.
Va. 13°10' E

40.23 Set a Sand Stone 15×12×4 for 1/4 Sec Cor.

80.46 The Cor. to Sec. 10.11.14 and 15
Land rolling Soil 2nd rate
Timber Elm

North between Sec. 10 and 11
Va. 12°45' E.

40.00 Set a Sand Stone 14×12×5 for 1/4 Sec. Cor.

80.00 Set a Sand Stone 20×8×5 for Cor. to Secs. 2.3.10 and 11
Land rolling Soil 2nd rate

East on a random line between Sec. 2 and 11
Va. 13°10' E.

Township 29 N. Range 8 W. 6th P.M.

40.00 Set a stone for temporary 1/4 Sec cor.
80.42 Intersected N and S line 12 lks N. of the Cor. to Sec. 1. 2. 11 and 12.
from which cor. I run
N. 89. 55 W. on a true line between Sec. 2 and 11
Va. 13°. 10' E.
40.21 Set a Sand Stone 12x10x6 for 1/4 Sec. Cor.
80.42 The Cor. to Sec. 2. 3. 10 and 11.
Land rolling Soil 2nd rate

North on a random line between
Sec. 2 and 3.
Va 12°. 40' E.
40.00 Set a stone for temporary 1/4 Sec cor.
80.78 Intersected N. Boundary of the Township at the cor. to Sec. 2 and 3.
from which cor. I run
South on a true line between
Secs. 2 and 3.
Va. 12°. 40' E

Township 29 N. Range 8 W. of 6th P.M.

40.78 Set a Sand Stone 18 x 15 x 5 for 1/4 Sec cor.
80.78 The Cor. to Sec. 2. 3. 10 and 11
Land rolling Soil 2nd rate
July 27th 1865.

North between Sec. 33 and 34
Va. 12°. 50' East
40.00 Set a post deposited charred stake raised a mound of earth with pits as per instructions for 1/4 sec cor.
80.00 Set a Sand Stone 14 x 10 x 9 for cor. to Sec. 27. 28. 33 and 34.
Land rolling Soil 2nd rate

East on a random line between
Secs. 27 and 34
Va 13°. 10' E.
40.00 Set a stone for temporary 1/4 Sec. cor.
80.38 Intersected N and S line 6 lks N. of the cor. to Sec. 26. 27. 34 and 35

from which cor. I run
N 89° 37' W on a true line between
Secs 27 and 34.
Va 13° 10' E.

40.29 Set a Sand Stone 15 x 12 x 7 for 1/4
Sec cor.

80.58 The cor. to Secs. 27. 28. 33 and 34
Land level Soil good 2nd rate

North between Secs. 27 and 27 & 28.
Va. 12° 30' E.

4000 Set a Sand Stone 14 x 12 x 7 for 1/4
Sec. cor.

8000 Set a Sand Stone 18 x 12 x 4.
for cor. to Secs. 21. 22. 27 and 28.
Land rolling Soil 2nd rate

East on a random line between
Secs. 22 and 27
Va. 13° 10' E.

20.30 a Ravine bears N.

4000 Set a Stone for temporary 1/4 Sec cor.

80.32 Intersected N and S line 10 chs N.
of the cor. to Secs. 22. 23. 26 and 27
from which cor. I run
N 89° 56' W on a true line between
Secs. 22 and 27.
Va. 13° 10' E.

40.16 Set a Sand Stone 12 x 10 x 8 for 1/4
Sec. cor.

80.32 The cor. to Secs. 21. 22. 27 and 28
Land rolling Soil 2nd rate

North between Secs. 21 and 22.
Va. 12° 45' E.

4000 Set a Sand Stone 12 x 9 x 5 for
1/4 Sec. cor.

8000 Set a Sand Stone 20 x 10 x 5 for
Cor. to Secs. 15. 16. 21 and 22
Land rolling Soil 2nd rate

East on a random line between

Township 29 N. Range 8 W of 6th P.M.

Sec. 15 and 22
Va 13°10' E.

21.40 A Ravine bears N.W.

40.00 Set a Stone for temporary 1/4 Sec cor.

63.25 A Ravine bears N.N.W.

80.52 Intersected N and S line 22 lks S. of the cor to Secs. 14.15.22 and 23. from which cor I run S 89°31' W on a true line between 15 and 22.
Va 13°10' E.

40.26 Set a Sand Stone 15 x 9 x 7 for 1/4 Sec cor.

80.52 The cor. to Sec. 15.16.21 and 22.
Land rolling Soil 2nd rate

North between Secs. 16 and 15
Va. 12°45' E.

40.00 Set a Sand Stone 18 x 10 x 6 for 1/4 Sec cor.

80.00 Set a Sand Stone 15 x 14 x 7 for.

Township 29 N. Range 8 W. of 6th P.M.

Cor. to Secs. 9.10.15 and 16.
Land rolling Soil 2nd rate

East on a random line between Secs. 10 and 15
Va. 13°10' E.

40.00 Set a Stone for temporary 1/4 Sec. cor.

55.50 A Spring branch 8 lks wide runs N.

80.44 Intersected N and S line at the cor. to Secs. 10.11.14 and 15. from which corner. I run West on a true line between Secs. 10 and 15
Va 13°10' East

40.22 Set a Sand Stone 15 x 10 x 8 for 1/4 Sec cor.

80.44 The cor. to Secs. 9.10.15 and 16.
Land rolling Soil 2nd rate

North between Secs. 9 and 10.

Township 29 N. Range 8 W. 6th P.M.

Va 12° 45' E.

40.00 Set a Sand Stone 16in X 8 X 6 for 1/4 Sec. cor.

80.00 Set a Sand Stone 18 X 12 X 6 for cor. to Secs. 3. 4. 9 and 10

Land rolling Soil 2nd rate

East on a random line between Secs. 3 and 10

Va 13° 10' E.

40.00 Set a Stone for temporary 1/4 Sec. cor.

50.80 To Spring branch 6 lks wide runs N.W. Town turns N.

80.32 Intersected N and S line 5 lks N. of the Cor. to Secs. 2. 3. 10 and 11 from which Cor. I run

N 89° 58' W on a true line between Secs. 3 and 10

Va. 13° 10' E.

40.16 Set a Sand Stone 17 X 12 X 4 for 1/4 Sec. cor.

Township 29 N. Range 8 W. 6th P.M.

80.32 The cor. to Secs. 3. 4. 9 and 10.

Land rolling Soil 2nd rate.

North on a random line between Secs. 3 and 4

Va. 12° 40' E.

40.00 Set a Stone for temporary 1/4 Sec. cor.

45.20 Ravine bears N.E.

80.96 Intersected North Boundary 6 lks West of the Cor. to Secs. 3 and 4. from which Cor. I run.

S 0° 3' West on a true line between Secs. 3 and 4.

Va 12° 40' E.

40.96 Set a Sand Stone 20in X 12 X 8 for 1/4 Sec cor.

80.96 The cor. to Secs. 3. 4. 9 and 10.

Land rolling Soil 2nd rate

July 28th 1865

North between Secs. 32 and 33.

Township 29 N. Range 8 W. 6th P.M.

Va 12°50' E.

40.00 Set a post deposited charred stake raised mound of earth with pits as per instructions for 1/4 Sec. cor.

80.00 Set a post deposited charred stake raised mound of earth with pits as per instructions for cor. to Sec's. 28. 29. 32 and 33.
Land gently rolling Soil 2nd rate

Cast on a random line between Sec's. 28 and 33.
Va 13°10' E.

40.00 Set post for temporary 1/4 Sec. cor.

80.42 Intersected N and S line 30 lks S. of the Cor. to Sec's 27. 28. 33 and 34 from which Cor. I run.
S 89° 47' W on a true line between Sec's. 28 & 33.
Va. 13°10' E.

40.21 Set post deposited charred stake

Township 29 N. Range 8 W 6th P.M.

raised mound of earth with pits as per instructions for 1/4 Sec. cor.

80.42 The Cor to Sec's. 28. 29. 32 and 33.
Land gently rolling Soil 2nd rate

North between Sec's. 28 and 29.
Va 12°50' E.

40.00 Set a post deposited charred stake raised mound of earth with pits as per instructions for 1/4 Sec. cor.

80.00 Set a Sand Stone 18 x 12 x 4 for Cor. to Sec's. 20. 21. 28 and 29.
Land rolling Soil 2nd rate

Cast on a random line between Sec's. 21 and 28.
Va 13°10' E.

40.00 Set a post for temporary 1/4 Sec. cor.

80.36 Intersected N and S line 24 lks S. of the Cor. to Sec's. 21. 22. 27 and 28

Township 29 N. Range 8 W. 6 P.M.

from which cor. I run
S89°.50' W on a true line between
Sec. 21 and 28.
Va 13°.10' E.

40.18 Set a post deposited charred stake
raised mound of earth with pits
as per instructions for 1/4 Sec cor.

80.36 The cor. to Sec. 20.21.28 and 29.
Land rolling Soil 2nd rate

North between Secs. 20 & 21
Va. 12°.45' E.

4000 Set a post deposited charred stake
raised mound of earth with pits
as per instructions for 1/4 Sec cor.

8000 Set Sand Stone 14x10x8 for cor.
to Secs. 16.17.20 and 21.
Land rolling Soil 2nd rate

East on a random line between
Secs. 16 and 21

Township 29 N. Range 8 W. 6 P.M.

Va. 13°.10' E.

4000 Set Stone for temporary 1/4 Sec cor.

80.20 Intersected North & line 27 lks S.
of the cor. to Secs. 15.16.21 and 22
from which cor. I run,
S89°.48' W on a true line between
Secs. 16 and 21.
Va. 13°.10' E.

40.10 Set a Sand Stone 15x12x6 for
1/4 Sec. cor.

80.20 The cor. to Secs. 16.17.20 and 21
Land broken Soil 3rd rate

North between Secs. 16 and 17
Va. 12°.45' E.

4000 Set a post deposited charred stake
raised mound of earth with pits
as per instructions for 1/4 Sec Cor.

8000 Set Sand Stone 14x12x6 for cor.
to Secs. 8.9.16. and 17.
Land rolling Soil 2nd rate

Township 29 N. Range 8 W. 6th P.M.

East on a random line between
Secs. 9 and 16
Va. 13°.10' E.

4000 Set stone for temporary 1/4 Sec. cor.
80.22 Intersected N and S line 36 lks E.
of the cor. to Secs 9.10.15 and 16,
from which cor. I run.
S 89°.45' W on a true line between
Secs. 9 and 16.
Va. 13°.10' E.

40.11 Set Sand Stone 15 x 8 x 5 for 1/4
Sec. cor.
80.22 The Corners to Secs. ~~4~~ 8, ~~10~~ 9, ~~15~~ 16 and ~~16~~ 17
Land rolling Soil 3rd rate

North between Secs 8 and 9.
Va. 12°.45' E.

4000 Set Sand Stone 13 x 12 x 7 for 1/4
Sec. Cor.
8000 Set Sand Stone 19 x 9 x 5 for cor
to Secs. 5.4.8 and 9.

Township 29 N. Range 8 W. 6 P.M.

Land rolling Soil 3rd rate

East on a random line between
Secs. 4 and 9
Va. 13°.10' E.

4000 Set Stone for temporary 1/4 Sec. cor.
80.14 Intersected N and S line 32 lks
S. of the cor. to Secs. 3.4.9 and 10
from which cor. I run.
S 89°.46' W on a true line between
Secs. 4 and 9.
Va. 13°.10' E.

40.07 Set Sand Stone 12 x 10 x 5 for 1/4
Sec cor.
80.14 The cor. to Sect. 4.5.8 and 9.
Land rolling Soil 3rd rate

North on a random line between
Secs 4 and 5
Va. 12°.40' E.

4000 Set Stone for temporary 1/4 Sec cor.

Township 29 N. Range 8 W. 6 P.M.

61.00 Enter scattering timber bears N.N.W. and S.S.E.
75.50 Enter bottom prairie bears N.W. and S.E.
81.34 Intersected North boundary of Township 10 links E of the cor to Secs. 4 and 5 from which cor. I run S 4' East on a true line between Secs. 4 and 5
Va. 12°.40' E.
41.34 Set Sand Stone 14 x 9 x 7 for 1/4 Sec cor.
81.34 The cor. to Secs. 4.5.8 and 9.
Land rolling Soil 2nd rate
Timber. Burr oak Underwoods same
July 29th 1865

North between Secs 31 and 32
Va. 12°.50' E.
4000 Set a Sand Stone 16 x 8 x 6 for 1/4 Sec cor.
8000 Set a Sand Stone 18 x 14 x 7 for cor. to Secs. 29.30.31 and 32.
Land rolling Soil 2nd rate

Township 29 N. Range 8 W. 6 P.M.

East on a random line between Secs 29 and 32.
Va. 13°.10' E.
4000 Set post for temporary 1/4 Sec cor.
80.28 Intersected N and S line 8 lks S. of the cor. to Secs. 28.29.32 & 33. from which cor. I run S 89°.57' W on a true line between Secs. 29 and 32
Va. 13°.10' E.
40.14 Set post deposited charred stake raised a mound of earth with pits as per instructions for 1/4 Sec cor.
80.28 The cor to Secs. 29.30.31 and 32
Land rolling Soil 2nd rate

West on a random line between Secs 30 and 31
Va. 13°.10' E.
9.50 Ravine N.E.
4000 Set a Stone for temporary 1/4 Sec cor.

Township 29 N. Range 8 W. 6th P.M.

71.96	Intersected W. Boundary 15 lks S. of the cor. to Sec. 30 and 31. from which corner. I run. S 89°.54 E. on a true line between Sec. 30 and 31. Va. 13°.10' E.
31.96	Set a Sand Stone 14 x 10 x 6 for 1/4 Sec cor.
71.96	The cor. to Sec. 29. 30. 31 and 32 Land rolling Soil 2nd rate

North between Sec. 29 and 30
Va. 12°50' E.

20.00	Drain course N.E.
23.25	Same drain course N.W.
35.50	Same drain course N.E.
40.00	Set a Sand Stone 15 x 9 x 7 for 1/4 Sec. cor.
80.00	Set a Same Stone 20 x 12 x 8 for Cor. to Sec. 19. 20. 29 and 30. Land rolling Soil 2 rate

Township 29 N. Range 6 W. 6 P.M.

5

East on a random line between Sec. 20 and 29
Va 13°.10' E

15.00	a Ravine bears N.
40.00	Set post for temporary 1/4 Sec. cor.
80.14	Intersected N and S line 16 lks N. of the cor. to Sec. 20. 21. 28 and 29 from which cor. I run. N. 89°.53' W on a true line between Sec. 20 and 29. Va. 13°.10' East
40.07	Set post deposited charred stake and raised mound of earth with pits as per instructions for 1/4 Sec. cor
80.14	The cor. to Sec. 19. 20. 29 and 30. Land rolling Soil 2nd rate

West on a random line between Sec. 19 and 30
Va. 13°.10' E.

Township 29 N. Range 8 W. 6th P.M.

40.00 Set Stone for temporary 1/4 Sec cor.
72.42 Intersected W. Boundary 32 lks S of the Cor. to Sec. 19 and 30. from which corner. I run S 89° 46' E on a true line between Sec. 19 and 30
Va. 13° 10' E.
32.42 Set a Sand Stone 14 x 10 x 6 for 1/4 Sec Cor.
72.42 The Cor. to Sec. 19. 20. 29 and 30.
Land rolling Soil 2nd rate

North between Sec. 19 and 20
Va 12° 50' E.
40.00 Set a Sand Stone 17 x 8 x 7 for 1/4 Sec Cor.
80.00 Set a Sand Stone 18 x 10 x 6 for Cor to Sec. 17. 18. 19 and 20.
Land rolling Soil 2nd rate

East on a random line between

Township 29 N. Range 8 W. 6 P.M.

Sec. 17 and 20
Va. 13° 10' E.
10.25 a Ravine course N.
40.00 Set post for temporary 1/4 Sec cor.
80.12 Intersected N and S line 14 lks North of the Cor. to Sec. 16. 17. 20 + 21 from which corner. I run N 89° 54' W on a true line between Sec. 17 and 20.
Va. 13° 10' East
40.06 Set a post deposited Charred stake raised mound of earth with pits as per instructions for 1/4 Sec. cor.
80.12 The Corner to Sec. 17. 18. 19 and 20
Land rolling Soil 2nd rate
July 30th 1865

West on a random line between Sec. 18 and 19
Va. 12° 56' E.
40.00 Set Stone for temporary 1/4 Sec cor.

Township 29 N. Range 8 W 6 P.M.

72.70 Intersected West Boundary of Township 60 lks South of the cor. to Sec. 18 and 19. from which Cor. I run.

S 89 34 East on a true line between Sec. 18 and 19.
Va. 12°56' E.

32.70 Set a Sand Stone 12 x 8 x 7 for 1/4 Sec. cor.

72.70 The cor. to Sec. 17. 18. 19 and 20.
Land rolling Soil 2nd rate.

North between Sec. 17 and 18
Va 12°45' E.

4000 Set Sand Stone 15 x 8 x 6 for 1/4 Sec. cor.

43.50 a Spring branch 8 lks wide runs W. general course N.W.

8000 Set a Sand Stone 14 x 12 x 7 for Cor to Sec. 7. 8. 17 and 18
Land rolling Soil 2nd rate

Township 29 N. Range 8 W. 6 P.M.

East on a random line between Sec. 8 and 17.
Va. 13°10' E.

4000 Set a Stone for temporary 1/4 Sec cor.

80.14 Intersected N and S line 10 lks S. of the cor. to Sec. 8. 9. 16 and 17. from which cor. I run
S 89°56' W on a true line between Sec. 8 and 17.
Va. 13°10' E.

40.07 Set a Sand Stone 18 x 10 x 6 for 1/4 Sec cor.

80.14 The cor to Sec. 7. 8. 17 and 18.
Land rolling Soil 3rd rate

West on a random line between Sec. 7 and 18
Va 12°20' E.

17.80 Spring branch 8 lks wide runs North

4000 Set Stone for temporary 1/4 sec cor.

Township 29 N. Range 6 W. 6 P.M.

66.00 Leave prairie and enter timber bears N. and S.

66.90 A Creek 20 lks wide runs N. after crossing Creek enter bottom bears N. and S.

68.50 Same Creek 20 lks wide runs S.E.

69.70 Same Creek 20 lks wide runs N.

71.00 Leave timber bears N.W. and S.W.

73.25 Intersected W. Boundary of Township 10 lks S. of the cor. to Sec. 7 and 18. from which cor. I run S 89° 36' East on a true line between Sec. 7 and 18.

Va. 12° 20' E.

33.25 Set a Sand Stone 14 x 12 x 7 for 1/4 Sec. Cor.

73.25 The cor. to Sec. 7. 8. 17 and 18.

Land, bottom level Soil 1st rate Upland broken Soil 2d rate

Township 29 N. Range 8 W. 6 P.M.

Timber oak, ash, Elm cottonwood, Box elder and willow Undergrowth Same Plum cherry and Grapevine

North between Sec. 7 and 8

Va. 12° 45' E.

40.00 Set Sand Stone 13 x 9 x 3 for 1/4 Sec. Cor.

70.20 A Deep ravine bears N.W. Scattering Burrowk and Cottonwood trees on banks.

80.00 Set Sand Stone 16 x 9 x 7 for Cor. to Sec. 5. 6. 7 and 8.

Land rolling Soil 3rd rate

Timber, scattering Burrowk and Cottonwood.

East on a random line between Sec. 5 and 8.

Va. 13° 10' E.

40.00 Set Stone for temporary 1/4 Sec. Cor.

80.18 Intersected N. and S. line at the

Township 29 N. Range 8 W. 6 P.M.

Cor. to Sec. 4. 5. 8 and 9.
from which Cor. I run
West on a true line between
Sec. 5 and 8.
Va. 13°.10' E.

40.09 Set a Sand Stone 14 x 9 x 7 for
1/4 Sec, cor,

80.18 The cor. to Sec. 5. 6. 7 and 8,
Land rolling Soil 3rd rate

West on a random line between
Sec. 6 and 7
Va. 12°.20' E.

4.00 Enter timber bears S.E and N.W.
4.60 Enter bottom S.E and N.W.
5.70 a Spring branch 12 lks wide runs
North
32.50 A Creek 25 lks wide runs N.E.
33.75 To foot of high bluffs bears N & S
37.50 Top of bluffs and leave timber
and enter upland prairie bears

Township 29 N. Range 8 W. 6th P.M.

N.E and S.W.

40.00 Set a Stone for temporary 1/4 Sec
Cor,

73.96 Intersected West Boundary of
Township 40 lks South of the
Cor. to Sec. 6 and 7. from
which cor. I run.
S 89°.43' E. on a true line between
Sec. 6 and 7.
Va 12°.20' East

33.96 Set a Sand Stone 15 x 9 x 6
for 1/4 Sec, cor,

73.96 The cor. to Sec. 5. 6. 7 and 8.
Land. bottom land Soil 2nd rate
Upland broken Soil 2nd rate
Timber. Oak. Walnut. Cotton-
wood. Linn and Willow.
Undergrowth Same. Plum. Cherry.
and vines.

North on a random line between

Township 29 N. Range 8 W. 6 P.M.

Sec. 5 and 6.
Va. 12°40' E.

12.00 Enter creek bottom bears N.E. & S.W.
40.00 Set a stake for temporary 1/4 Sec. cor.
40.25 A Creek 25 lks wide runs E. Scattering timber on banks.
42.50 To foot of Bluffs bears S.W. and E.
44.00 Top of Bluffs bears S.W. and E. And enter upland prairie
81.38 Intersected North Boundary of Township 5 lks East of the cor. to Sec. 5 and 6 from which Cor. I run.
S. 0° 2' East on a true line between Sec. 5 and 6.
Va 12°40' E.
41.38 Set a Sand Stone 18 x 10 x 6 for 1/4 Sec cor. from which
A Walnut 11 in. dia. bears N 83° E 96 lks dist.
A Burr oak 12 in. dia bears S 6¾ W 155 lks dist.

Township 29 N. Range 8 W. 6th P.M.

81.38 The cor. to Sec. 5.6.7 and 8.
Land. bottom level 2nd rate, upland broken 3rd rate, Timber, oak. Walnut. Cottonwood, and Willow. Undergrowth Same Plum. cherry, and vines.
July 31st 1860

General Description

The land in this Township is mostly rolling prairie of good 2nd rate quality and well adapted to Cultivation. There is some 3rd rate land which is broken and hilly and apt to wash when cultivated. Timber chiefly Oak. Walnut Elm Cottonwood. Lime and Willow. We only found stone in Sections 3. 4 and 5 principally Sand Stone.

List of Names.

A list of the names of the individuals employed to assist in running measuring, or marking the lines and corners described in the foregoing field notes of Township 29 North of the base line of Range No 8 West of the 6th Principal Meridian, showing the respective capacities in which they acted

Meril Howard.	Chainman.
Charles Stark	Chainman.
James H Holderby	Axeman.
Robert Rabe	Flagman.

D S Mad

Field Notes
of the
Subdivision lines in Township No 30 N. Range 8 West of the 6th Principal Meridian. Nebraska Territory. Surveyed by Robert Armstrong, deputy Surveyor. Under joint Contract No 313. dated May 12th 1865. wherein Hackbusch and Armstrong are joint-contractors

Survey
Commenced August 1st 1865
Completed August 7th 1865

Exd. by K. C. F.
Platted S. D. F.
Copied D. N.

Names and duties of assistants

Merit Howard. Chainman.
Charles Stark. Chainman.
James H. Holderby. Axeman.
Robert Rabe. Flagman.

Township 39 N. Range 8 W. 6 P. M.

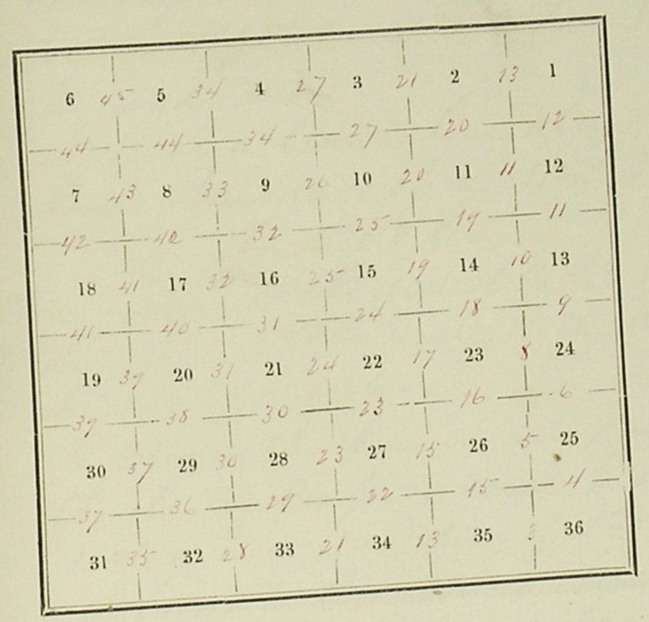

To determine the proper adjustment of my compass for subdividing this Township. I commence at the corner to Township 29 and 30. R 7 and 8 W. and run
North on a blank line along the East Boundary of Section 36
Va. 12°.50' E.

39.97 To a point 28 lks west of 1/4 Sec. cor.
79.95 To a point 58 lks West of the cor. to Sec. 25 and 36.

To retrace this line or. run parallel thereto my Compass must be adjusted to a variation of 12°.25' E

Subdivision Commenced August 1st 1865
From the corner to Sec. 1. 2. 35 & 36 on the South Boundary of the Township, I run
North between Sec. 35 and 36
Va. 12°.25' E.

40.00 Set a Sandstone 14 x 10 x 5 for 1/4 Sec. Cor.

46

Township 30 N. Range 8 W. of 6th P.M.

8000 Set Sandstone 12 x 11 x 6 for Cor to Sec. 25. 26. 35 and 36.
Land broken Soil 2nd rate

Cast on a random line between Sec. 25 and 36
Va 12° 25' E.

3.50 A deep ravine containing pools of water bears North. Sobn West
6.50 A Drain bears W. N. W.
40.00 Set Stone for temporary 1/4 Sec. cor.
80.05 Intersected East Boundary of Town Ship 110 lks South of the Corner to Sec. 25 and 36. from which Cor. I run.
S 89° 11' W. on a true line between Sec. 25 and 36.
Va. 12° 25' E.
40.02 Set a Sand Stone 14 x 10 x 6 for 1/4 Sec. cor.
80.05 The Cor. to Sec. 25. 26. 35 and 36.

Township 30 N. Range 8 W. 6th P.M.

Land rolling Soil 2nd rate

North between Sec. 25 and 26
Va 12° 25' E.

0.80 A Ravine Containing pools of good Clear water bears W. N. W.
40.00 Set a Sand Stone 12 x 8 x 6 for for 1/4 Sec. cor.
48.00 Enter brush and Scattering timber bears E. and W.
52.25 Enter Creek bottom bears E & W.
55.10 A Creek 20 lks wide runs E.
59.90 A Spring branch 8 lks wide runs S. E.
63.25 Same branch 8 lks wide runs S. W.
64.30 Same branch 8 lks wide runs S. E.
68.00 Leave brush and Scattering timber bears S. S. E and N. N. W.
80.00 Set a Sand Stone 16 x 8 x 6 for Cor to Sec. 23. 24. 25 and 26.
Land rolling Soil 2nd rate

Township 30 N. Range 8 W. 6th P.M.

Timber, oak, Elm, Cottonwood
Walnut and Willow. Undergrowth
Same Plum Cherry and vines

East on a random line between
Sec. 24 and 25
Va 13°.15' E.

7.50 a Ravine Skirted with Cottonwood
and burroak trees bears S.E.
29.50 Enter timber bears N.N.W and
S.S.E.
33.60 a branch 8 lks wide runs S.E.
36.84 a Creek 30 lks wide runs E.N.E.
after crossing Creek leave timber
and Enter bottom bears E.N.E.
and S.S.W.
40.00 Set Stone for temporary 1/4 Sec. cor.
42.10 Same creek 30 lks wide runs S.E.
44.25 Same Creek 25 lks wide runs N.E.
44.90 Same Creek 32 lks wide runs S.E.
45.75 Same Creek 30 lks wide runs N.E.

Township 30 N. Range 8 W. 6th P.M.

46.50 to bend of Creek from N.W. flows
S.E.
47.30 across bend flows N.
64.15 Same Creek 30 lks wide runs S.E.
after crossing Creek leave bottom
and Enter upland bears N.W. & S.E.
80.16 Intersected East Boundary of
Township 34 lks South of the
Cor. to Sec. 24 and 25 from which
Cor. I run.
S 89°.45' W. on a true line between
Sec. 24 and 25.
Va 13°.15' E.
40.08 Set a Sand Stone 14 x 7 x 6 for
1/4 Sec. Cor. from which
An ash 3 in dia bears N. 61 3/4° West
84 lks dist. No other trees convenient
to mark
80.16 The corner to Sec. 23.24.25 and 26.
Land bottom level Soil 1st rate
Upland broken Soil 3rd rate

Township 30 N. Range 8 W 6 P.M.

Timber oak, Elm, cottonwood
Walnut Lynn and Willow.
Undergrowth same Plum cherry
Mulberry and vines

North between Sec. 23 and 24
Va 12°.25' E.

8.00 a Ravine bears S.E. and N.
18.75 Leave ravine from N.W. bears S.
27.00 Enter scattering timber bears S & W.
28.25 a Ravine bears N.E. soon S.E.
33.00 Ravine bears S.E.
40.00 Set a Sand Stone 14 x 8 x 6 for 1/4 Sec. cor. from which a Burroak 13 in dia bears S 56½ E. 262 lks dist; a Burroak 16 in dia bears N 80¼ W. 200 lks dist;
80.00 Set a Sand Stone 14 x 10 x 4 for Cor to Sec. 13. 14. 23 and 24 from which a Burroak 8 in dia bears N 88¾ E. 66 lks dist;

Township 30 N. Range 8 W. 6 P.M.

a Bur-Oak 9 in dia. bears N 76° W 56 lks dist.
a Bur-oak 15 in dia bears S 84° W. 53 lks dist.
an Elm 10 in dia bears S 25° E. 41 lks dist.
Land rolling Soil 2nd rate
Timber oak, Elm Walnut-Cottonwood Lynn Mulberry Willow
Undergrowth Same Plum cherry and vines

East on a random line between Sec. 13 and 24
Va 13°.15' E.

0.75 Leave scattering timber bears S.S.E and N.N.W.
40.00 Set a Stone for temporary 1/4 Sec. Cor.
49.25 a Deep ravine skirted with timber bears S.S.W.
80.22 Intersected East Boundary of

Township 30 N. Range 8 W. 6th P.M.

Township 44 lks S. of the cor to
Sec. 13 and 24 from which cor. bears
S89°.41' W on a true line between
Sec. 13 and 24.
Va 13°.15' E.

40.11 Set a Sandstone 16×6×6 for 1/4
Sec. cor.

80.22 The cor. to Sec. 13.14.23 and 24
Land broken and hilly 3rd rate
Timber. oak Elm and Cottonwood
Undergrowth. Same.

North between Sec. 13 and 14
Va 12°.25' E.

0.85 Leave timber bears S.S.E and N.N.W.

40.00 Set a Sandstone 13×10×4 for 1/4
Sec. cor.

80.00 Set a Sandstone 15×7.5 for cor.
Cor. to Sec. 11. 12. 13 and 14
Land broken and hilly Soil 2nd rate
Timber, oak Elm and Cottonwood

Township 30 N. Range 8 W. 6th P.M.

East on a random line between
Sec. 12 and 13
Va 13°.15' E.

9.90 a Ravine bears N.

40.00 Set a Stone for temporary 1/4 Sec. cor.

79.50 Intersected East Boundary of
Township 30 lks S. of the cor.
to Sec. 12 and 13. from which cor.
I run
S89°.47' W. on a true line between
Sec. 12 and 13.
Va. 13°.15' E.

39.75 Set a Sand Stone 15×8×6 for 1/4
Sec. cor.

79.50 The cor. to Sec. 11. 12. 13 and 14
Land rolling Soil 2nd rate

North between Sec. 11 and 12
Va. 12°.35' E

40.00 Set a Sand Stone 15×10×4 for 1/4
Sec cor.

Township 30 N. Range 8 W. 6 P.M.

57.40 To bed of Dry branch 8 lks wide
Course East Town N.
80.00 Set a Sand Stone 16 x 7 x 5 for cor
to Sec. 1. 2. 11 and 12.
Land rolling Soil 2nd rate

East on a random line between
Sec. 1 and 12.
Va. 13°.15' E.
16.25 A branch 8 lks wide containing
pools of water course N.
4000 Set a Stone for temporary 1/4 Sec. c
79.72 Intersected East Boundary of
Township 35 lks S. of the cor. b
Sec. 1 and 12. from which cor.
I run,
S 89°.45' W. on a true line between
Sec. 1 and 12
Va. 13°.15' E.
39.86 Set a Sand Stone 13 x 10 x 6 for 1/4
Sec. cor.

Township 30 N. Range 8 W. 6th P.M.

79.72 The cor. to Sec. 1. 2. 11 and 12
Land broken Sandy 3rd rate

North on a random line between
Sec. 1 and 2.
Va 12°.35' E.
4000 Set a Stone for temporary 1/4 Sec. cor.
79.76 Intersected North Boundary of
Township 21 lks East of the cor.
to Sec. 1 and 2. from which
Corner I run.
S 0°.9' E on a true line between
Sec. 1 and 2
Va 12°.35' E.
39.76 Set a Sand Stone 14.11 x 5 for 1/4
Sec. cor.
79.76 The cor to Sec. 1. 2. 11 and 12
Land gently rolling Soil 2 rate
August 1st 1865

North between Sec. 34 & 35 —

Va 12°.25 E.

8.90 a branch 8 lks wide runs N. W.

28.80 a Ravine skirted with bur-oak trees bears W.

40.00 Set a Sand Stone 16 x 14 x 3 for 1/4 Sec. cor.

52.50 A branch 6 lks wide runs N. E. Scattering Bur-oak trees on bank

58.30 Same branch 6 lks wide runs W. from N. after crossing branch enter timber bears E and W.

59.55 A Creek 25 lks wide runs East

67.00 Leave timber and enter prairie bears E. and W.

80.00 Set a Sand Stone 15 x 10 x 4 for cor to Sec. 26. 27. 34 & 35.

Land broken Soil 3rd rate

Timber. Oak, Elm, Walnut Lynn Cottonwood and Willow. Undergrowth Same Plum Cherry vines.

East on a random line between Sec. 26 and 35

Va 13°.15 E.

19.50 Enter timber bears N. W. E and S. S. W.

24.25 A Creek 25 lks wide runs N. W. E.

35.00 Leave timber N. W. E and S.

40.00 Set a Stone for temporary 1/4 Sec. cor.

79.98 Intersected N and S line 8 lks S. of the cor. to Sec. 25. 26. 35 & 36. from which cor. I run S 89°.57' W. on a true line between Sec. 26 and 35.

Va 13°.15 E.

39.99 Set a Sand Stone 17 x 11 x 7 for 1/4 Sec. cor.

79.98 The cor. to Sec. 26. 27. 34 & 35

Land broken Soil 3rd rate

Timber oak Elm Walnut Willow

Undergrowth Same plum vines

North between Sec. 26 and 27

46

Township 30 N. Range 8 W. of 6th P.M.

Va 12°.25' E.

39.85 a branch 6 lks wide runs E.

40.00 Set a Sand Stone 16 × 8 × 5 for 1/4 Sec. cor.

80.00 Set a Sand Stone 13 × 10 × 4 for Cor. to Sec. 22. 23. 26 and 27.

Land rolling Soil 2nd rate

East on a random line between Secs. 23 and 26.

Va. 13°.15' E.

16.75 a branch 8 lks wide runs S.E. banks Skirted with bur oak trees

18.00 Same branch 8 lks wide runs N.E. banks Skirted with bur oak trees

20.25 Same branch 8 lks wide runs S. banks Skirted with bur-oak trees

40.00 Set a Stone for temporary 1/4 Sec cor.

48.20 a Deep ravine bears S.E. Scattering timber on banks.

68.50 Enter timber bears N.E.

Township 30 N. Range 8 W. 6th P.M.

75.50 Leave timber bears N. and S.E.

79.90 Intersected N and S line 10 lks N. of the Cor. to Secs. 23. 24. 25 & 26. from which Cor. a pen. N 89°.56' W on a true line between Secs. 23 and 24

Va. 13°.15' E.

39.95 Set Sand Stone 15 × 10 × 4 for 1/4 Sec Cor.

79.90 The Cor. to Secs. 22. 23. 26 and 27.

Land broken Soil 2nd rate

Timber Bur Oak

North between Secs. 22 and 23

Va 12°.25' E.

27.40 Deep ravine Skirted with timber bears S.S.E.

40.00 Set a Sand Stone 12 × 10 × 5 for 1/4 Sec. cor.

56.00 a Ravine Skirted with bur oak trees bears S.S.E.

80.00 Set a Sand Stone 15 × 8 × 5 for cor.

Township 30 N. Range 8 W. 6th P.M.

to Sec's. 14. 15. 22 and 23.
Land rolling & broken thi 3rd rate
Timber Bur Oak

East on a random line between
14 and 23
Vn 13°15' E.

15.30 a Ravine bears S.E.
4000 Set Stone for temporary 1/4 Sec. cor.
7850 Enter timber. bears N.W. W. and S.
8000 Intersected N and S line 30 lks S.
of the Cor. to Sec's. 13. 14. 23 and 24
from which cor. I run
S89°47' W. on a true line between
Sec's 14 and 23.
Vn 13°15' E.

4000 Set a Sand Stone 16×10×5 for 1/4 Sec
Cor.
80.00 The Cor. to Sec's. 14. 15. 22 and 23.
Land broken 3rd rate
Timber Bur. oak. Undergrowth
Same and vines

Township 30 N. Range 8 W. 6th P.M.

North between Sec's. 14 and 15
Vn 12°25' E.

29.70 a Ravine bears S.S.E. Skirted
with bur oak timber.
4000 Set Sand Stone 15×9.5 for 1/4 Sec.
Cor.
8000 Set a Sand Stone 14×8×5 for
Cor. to Sec's. 10. 11. 14 and 15.
Land broken & Hilly 3rd rate
Timber Bur Oak

East on a random line between
Sec's 11 and 14
Vn 13°15' E.

4000 Set a Stone for temporary 1/4 Sec. Cor.
80.54 Intersected N and S line 26 lks
South of the Cor. to Sec's. 11. 12. 13 & 14
from which cor. I run.
S89°49' W on a true line between
Sec's 11 and 14.
Vn. 13°15' E.

40.27 Set a Sand Stone 16×7×5 for 1/4 Sec cor.

46

Township 30 N. Range 8 W. 6th P.M.

80.54 The Cor. to Sec. 10. 11. 14 and 15.
Land hilly 3rd rate

North between Sec. 10 and 11
Va 12°25' E.

40.00 Set a Sand Stone 12 x 9 x 5 for 1/4 Sec cor.
80.00 Set a Sand Stone 16 x 10 x 4 for cor to
Secs. 2, 3, 10 and 11
Land broken 3rd rate

East on a random line between
Secs. 2 and 11.
Va 13°15' E.

40.00 Set Stone for temporary 1/4 Sec cor.
80.25 Intersected N and S line 21 lks S.
of the Cor. to Secs. 1. 2. 11 and 12.
from which Cor. I run
S 89° 51' W on a true line between
Secs. 2 and 11.
Va. 13°15' E.

40.12 Set a Sand Stone 16 x 10 x 5 for 1/4 Sec cor.

Township 30 N. Range 8 W. 6th P.M.

80.25 The Cor. to Sec. 2. 3. 10. and 11.
Land rolling 3rd rate

North on a random line between
Secs. 2 and 3.
Va. 12°25' E.

40.00 Set a Stone for temporary 1/4 Sec cor.
79.30 Intersected N. Boundary of Town-
ship 32 lks East of the Cor to
Secs. 2 and 3. from which Cor. I run,
S 0°.14' E on a true line between
Secs. 2 and 3.
Va 12°25' E.

39.30 Set a Sand Stone 15 x 7 x 5 for 1/4
Sec cor.
79.30 The Cor to Sec. 2. 3. 10 and 11
Land rolling 3rd 2nd rate
August 2nd 1865

North between Sec 33 and 34
Va. 12°25' E.

46

Township 30 N. Range 8 W. 6th P.M.

28.10 A Creek 20 lks wide bears E.&S.
thick undergrowth ~~of oak Plum~~
~~and Willow~~ on banks. no bottom
land on the creek.
4000 Set a Sand Stone 14×11×5 for 1/4 Sec
Cor.
48.00 a Ravine bears S.E.
69.50 a Ravine bears S.E.
8000 Set a Sand Stone 16×12×6 for Cor
to Sec. 27.28.33 and 34.
Land rolling Soil 2 rate
Undergrowth, Oak & Plum and willow

East on a random line between
Secs. 27 and 34
Va 13°15' E.
4000 Set a Stone for temporary 1/4 Sec cor.
8000 Intersected N. and S. line at the
Corner to Sec. 26.27.34 & 35
from which corner I run
West on a true line between Secs.
27 and 34

Township 30 N. Range 8 W. 6th P.M.

Va 13°15' E.
4000 Set a Sand Stone 10×10×6 for 1/4
Sec Cor.
8000 The Cor. to Sec. 27.28.33 and 34
Land gently rolling Soil 2nd rate

North between Sec. 27 and 28
Va 12°25' E.
4000 Set a Sandstone 18×14×5 for 1/4 Sec. Cor.
8000 Set a Sand Stone 14×9×5 for Cor to
Sec. 21.22.27 and 28.
Land gently rolling Soil 2nd rate

East on a random line between
Sec. 22 and 27
Va 13°15' E.
4000 Set a Stone for temporary 1/4 Sec. Cor.
79.42 Intersected N. and S. line 19 lks
North of the Cor to Sec. 22.23.26
and 27. from which Cor. I run
N 89°52' W on a true line between

46

Township 30 N. Range 8 W. 6th P.M.

Sec. 22 and 27.
Va. 13°15' E.

39.71 Set a Sandstone 19 x 10 x 5 for 1/4 Sec Cor.

79.42 The cor. to Sec. 21. 22. 27 and 28.
Land rolling soil 2nd rate

North between Secs. 21 and 22
Va. 12°25' E.

40.00 Set a Sandstone 16 x 14 x 5 for 1/4 Sec cor.

61.20 A Drain bears S.E.

80.00 Set a Sand Stone 15 x 11 x 5. for cor. to Secs. 15 x 16. 21 and 22.
Land broken Soil 3rd rate

East on a random line between Secs 15 and 22
Va. 13°15' E.

25.10 a Ravine bears S.E.

40.00 Set a Stone for temporary 1/4 Sec cor.

43.30 A Drain Course S.W.

Township 30. N. Range 8 W 6th P.M.

80.10 Intersected N and S line 49 lks North of the cor. to Secs. 14. 15. 22 and 23. from which cor. I run N. 89°39' W on a true line between Secs. 15 and 22.
Va. 13°15' E.

40.05 Set a Sandstone 14 x 10 x 5 for 1/4 Sec. cor.

80.10 The cor. to Secs. 15. 16. 21 and 22
Land broken Soil 2 rate

North between Secs. 15 and 16
Va. 12.25 E

40.00 Set a Sand Stone 14 x 10 x 5 for 1/4 Sec. cor.

80.00 Set a Sand Stone 16 x 9 x 5 for cor. to Secs. 9. 10. 15 and 16.
Land broken Soil 2nd rate

East on a random line between Secs. 10 and 15.

Township 30 N. Range 8 W. 6th P.M.

Va 13° 15' E.

9.00 A Drain bears S.
20.10 A Drain bears S.E.
35.25 A Drain bears S.
40.00 Set a Stone for temporary 1/4 Sec Cor
79.74 Intersected N and S line 37 lks
W of the Cor to Secs. 10. 11. 14 and 15
from which Cor. I run
N 89° 44' West on a true line
between Secs. 10 and 15.
Va. 13° 15' E.
39.87 Set a Sand Stone 12 x 10 x 5 for 1/4 Sec
79.74 The Cor to Secs. 9. 10. 15 and 16.
Land rolling Soil 2nd rate

North between Secs. 9 and 10
Va. 12° 25' E.
40.00 Set a Sand Stone 18 x 14 x 3 for 1/4
Sec Cor.
59.25 A Ravine N.N.W.
68.40 A Ravine N.E.

Township 30 N. Range 8 W. 6th P.M.

72.00 Same Ravine bears N.W.
80.00 Set a Sand Stone 16 x 12 x 5 for
Cor to Secs. 3. 4. 9 and 10.
Land rolling Soil 2nd rate

East on a random line between
Secs. 3 and 10.
Va 13° 15' E.
40.00 Set a Stone for temporary 1/4 Sec Cor.
79.68 Intersected N and S line 32 lks
S of the Cor to Secs. 2. 3. 10 and 11
from which Cor I run
S 89° 46' W. on a true line between
Secs. 3 and 10.
Va. 13° 15' E.
39.84 Set a Sand Stone 14 x 10 x 6 for 1/4
Sec. Cor.
79.68 The Cor. to Secs. 3. 4. 9 and 10
Land rolling Soil 2nd rate

North on a random line between

Township 30 N. Range 8 W. 6th P.M.

Sec. 3 and 4
Va 12°.25' E.

4000 Set a Stone for temporary 1/4 Sec. cor.
69.58 a Ravine bears East
80.10 Intersected N. Boundary of Township. 45 lks East of the Cor. to Sec. 3 and 4. from which Cor I run S 0°.19' E on a true line between Sec. 3 and 4.
Va 12°.25' E
40.10 Set a Sand Stone 15 x 9 x 7 for 1/4 Sec. Cor.
80.10 The Cor. to Sec. 3. 4. 9 and 10.
Land rolling Soil 2nd rate
August 3rd 1865

North between Sec. 32 and 33.
Va 12°.25' E.
10.45 a Creek 25 lks wide runs E. banks skirted with timber
25.00 leave Creek bottom bears E. and W.

Township 30 N. Range 8 W. 6 P.M.

30.15 A Ravine with scattering timber on banks bears S.E.
4000 Set a Granite Stone 18 x 10 x 5 for 1/4 Sec. cor.
8000 Set a Granite Stone 15 x 12 x 3 for Cor. to Sec. 28. 29. 32 and 33.
Land rolling Soil 2nd rate
Timber oak & Elm. and Willow
Undergrowth some plum and vines

East on a random line between Sec. 28 and 33.
Va. 13°.15' E.
4000 Set a Stone for temporary 1/4 Sec. cor.
6000 a Ravine bears S.E. scattering Elm trees on banks.
80.10 Intersected N and S line 18 lk S. of the cor. to Sec. 27. 28. 33. and 34 from which cor. I run S 89°.52' W on a true line between Sec. 28 and 33.

Township 30 N. Range 8 W. 6th P.M.

Va. 13°.15' E.

40.05 Set a Granite Stone 12 x 10 x 7 for 1/4 Sec. cor.

80.10 The cor. to Secs. 28. 29. 32 and 33.

Land rolling Soil 2nd rate

Timber Elm

North between Secs. 28 and 29.

Va. 12°.25' E.

4000 Set a Granite Stone 16 x 12 x 3 for 1/4 Sec cor.

8000 Set a Granite Stone 15 x 10 x 4 for Cor. to Secs. 20. 21. 28 and 29.

Land rolling Soil 2nd rate

East on a random line between Secs. 21 and 28.

Va 13°.15' E.

4000 Set a Stone for temporary 1/4 Sec cor.

80.18 Intersected N and S line at the cor. to Secs. 21. 22. 27 and 28. from which cor. I run

Township 30 N. Range 8 W. 6th P.M.

West on a true line between Secs. 21 and 28

Va 13°.15' E.

40.09 Set a Sand Stone 15 x 13 x 4 for 1/4 Sec. cor.

80.18 The cor. to Secs. 20. 21. 28 and ~~28~~ 29.

Land rolling Soil 2nd rate

North between Secs. 20 and 21.

Va 12°.25' E.

4000 Set Granite Stone 18 x 8 x 7 for 1/4 Sec. cor.

8000 Set Granite Stone 16 x 11 x 3 1/2 for cor to Secs 16. 17. 20 and 21

Land gently rolling Soil 2nd rate

East on a random line between Secs. 16 and 21.

Va. 13°.15' E.

4000 Set a Stone for temporary 1/4 Sec. Cor.

46

Township 30 N. Range 8 W. 6th P.M.

79.96 Intersected N and S. line 9 lks S. of the cor. to Sec. 15. 16. 21 and 22. from which cor. I run S 89°. 56' W on a true line between Secs 16 and 21

Va. 13°. 15' E.

39.98 Set a Granite Stone 18 x 8 x 6 for 1/4 Sec. cor.

79.96 The cor to Sec. 16. 17. 20 and 21 Land rolling Soil 2nd rate

North between Secs. 16 and 17

Va 12°. 25' E.

4000 Set a Granite Stone 14 x 10 x 5 for 1/4 Sec. cor.

8000 Set a Granite Stone 16 x 10 x 6 for Cor. to Secs 8. 9. 16 and 17 Land rolling Soil 2nd rate

East on a random line between Secs. 9 and 16

Township 30 N. Range 8 W. of 6th P.M.

Va. 13°. 15' E.

4000 Set a Stone for temporary 1/4 Sec Cor.

79.75 Intersected N and S line 6 lks S. of the cor. to Secs. 9. 10. 15 and 16 from which cor. I run S 89°. 57' W on a true line between Secs 9 and 16.

Va 13°. 15' E.

39.87 Set Sand Stone 14 x 12 x 3 1/2 for 1/4 Sec cor.

79.75 The cor. to Secs. 8. 9. 16 and 17. Land rolling Soil 2nd rate

North between Secs. 8 and 9

Va. 12°. 25' E.

4000 Set a Sandstone 15 x 12 x 4 for 1/4 Sec. cor.

49.20 Drain Course N. E.

8000 Set Sand Stone 16 x 14 x 5 for Cor. to Secs. 4. 5. 8 and 9.

Township 30 N. Range 8 W. 6th P.M.

Land rolling Soil 2nd rate

Cast on a random line between Sec. 4 and 9.
Va 13° 15' E.

3.10 Drain Course N. E.
4.00 Set a Stone for temporary 1/4 Sec. cor.
54.55 Drain Course N. E.
74.00 Drain Course N.
80.00 Intersected N and S line at the Corner to Sec. 3, 4, 9 and 10, from which Cor. I run West on a true line between Sec. 4 and 9.
Va. 13° 15' E.
40.00 Set a Sand Stone 20 x 12 x 6 for 1/4 Sec cor.
80.00 The Corner to Sec. 4, 5, 8 and 9.
Land rolling Soil 2nd rate

North on a random line between

Township 30 N. Range 8 W. 6th P.M.

Sec. 4 and 5
Va 12° 25' E.

40.00 Set a Stone for temporary 1/4 Sec. cor.
79.62 Intersected N. Boundary of Township 69 lks East of the Corner to Sec. 4 and 5. from which Corner I run.
S 0° 30' E on a true line between Sec. 4 and 5
Va 12° 25' E.
39.62 Set a Sand Stone 16 x 14 x 4 for 1/4 Sec. cor.
79.62 The cor to Sec. 4, 5, 8 and 9.
Land rolling Soil 2 rate
August 4th 1865

North between Sec. 31 and 32
Va. 12° 25' E.

4.80 a Ravine bears S. E.
24.00 a Ravine bears S. E.
40.00 Set a Sand Stone 15 x 13 x 4 for.

Township 30 N. Range 8 W. 6th P.M.

1/4 Sec Cor.
80.00 Set a Sand Stone 18 x 6 x 5 for Cor to Sec. 29. 30. 31 and 32.
Land rolling Soil 2nd rate

East on a random line between Sec. 29 and 32
Va. 13° 15' E.
21.70 Ravine with scattering ~~Elm and Burr oak~~ trees on banks bears S. E.
40.00 Set a Stone for temporary 1/4 Sec. Cor.
57.85 a Drain bears S. S. E.
80.18 Intersected N and S line 21 lks North of the Cor to Sec. 28. 29 32 and 33. from which cor. I run N 89° 51' W. on a true line between Sec. 29 and 32.
Va 13° 15' E.
40.09 Set a Sand Stone 14 x 12 x 4 for 1/4 Sec. Cor.
80.18 The Cor to Sec. 29. 30. 31 and 32

Township 30 N. Range 8 W. 6th P.M.

Land rolling Soil 2nd rate
Timber, Elm and Burr Oak.

West on a random line between Sec. 30 and 31
Va 13° 15' E.
40.00 Set a Stone for temporary 1/4 Sec Cor.
75.31 Intersected West Boundary of Township 71 lks S. of the Cor. to Sec. 30 and 31. from which Cor. I run
S 89° 30' E on a true line between Sec. 30 and 31.
Va. 13° 15' E.
35.31 Set a Sand Stone 12 x 12 x 4 for 1/4 Sec. Cor.
75.31 The Cor. to Sec. 29. 30. 31 and 32
Land rolling Soil 2nd rate

North between Sec. 29 and 30
Va. 12° 25' E.

Township 30 N. Range 8 W. 6th P.M.

25.60 a Raine Skirted with Bur. Oak timber bears S.E.

4000 Set a Sand Stone 15 x 12 x 3 for 1/4 Sec. cor.

8000 Set a Sand Stone 16 x 15 x 4 for Cor. to Sec. 19. 20. 29 and 30.

Land rolling Soil 2nd rate

Timber Bur Oak

East on a random line between Sec. 20 and 29.

Va 13°.15' E.

4000 Set a Stone for temporary 1/4 Sec. cor.

79.60 Intersected N and S line 11 lks N. of the cor. to Sec. 20. 21. 28 and 29. from which cor. I run N. 89°.55' W. on a true line between Sec. 20 and 29

Va 13°.15' E.

39.80 Set a Sand Stone 16 x 10 x 4 for 1/4 Sec. cor.

79.60 The cor. to Sec. 19. 20. 29 and 30

Township 30 N. Range 8 W. 6th P.M.

Land gently rolling Soil 2nd rate

West on a random line between Sec. 19 and 30

Va. 12°.45' E.

4000 Set a Stone for temporary 1/4 Sec. cor.

76.28 Intersected West Boundary of Township 9 lks N. of the cor. to Sec. 19 and 30. from which cor. I run N. 89°.55' E. on a true line between Sec. 19 and 30.

Va 12°.45' E.

36.28 Set Sand Stone 16 x 9 x 5 for 1/4 Sec cor.

76.28 The cor. to Sec. 19. 20. 29 and 30.

Land gently rolling Soil 2nd rate

North between Sec. 19 and 20.

Va 12°.25' E.

4000 Set a Sand Stone 14 x 12 x 4 for 1/4 Sec cor.

Township 30 N. Range 8 W. 6th P.M.

8000 Set a Sand Stone 15 x 9 x 5 for cor to Sec. 17. 18. 19 and 20.
Land gently rolling Soil 2nd rate

East on a random line between Sec. 17 and 20.
Va 13°15' E.

4000 Set a Stone for temporary 1/4 Sec Cor.

8000 Intersected North & line 5 lks S. of the cor. to Sec. 16. 17. 20 and 21 from which cor. I run
S 89°58' W on a true line between Sec. 17 and 20.
Va 13°15' E.

4000 Set a Sand Stone 12 x 12 x 4 for 1/4 Sec. cor.

8000 The cor. to Sec. 17. 18. 19 and 20.
Land gently rolling Soil 2nd rate
August 3rd 1865

Township 30 N. Range 8 W. of 6th P.M.

West on a random line between Sec. 18 and 19.
Va 12°45' E.

4000 Set a Stone for temporary 1/4 Sec Cor.

77.10 Intersected West Boundary 11 lks N. of the cor. to Sec. 18 and 19. from which cor. I run
N. 89°55' E on a true line between Sec. 18 and 19.
Va. 12°45' E

37.10 Set a Sand Stone 15 x 12 x 4 for 1/4 Sec cor.

77.10 The cor to Sec. 17. 18. 19 and 20.
Land gently rolling Soil 2nd rate

North between Sec. 17 and 18
Va. 12°25' E.

4000 Set a Sand Stone 12 x 9 x 5 for 1/4 Sec. cor.

8000 Set a Sand Stone 15 x 10 x 5 for.

Township 30 N. Range 8 W. 6th P.M.

Cor. to Secs. 7. 8. 17 and 18.
Land gently rolling Soil 2nd rate

East on a random line between
Secs. 8 and 17.
Va 13°.15' E.

4000 Set a Stone for temporary 1/4 Sec. cor.
79.90 Intersected N and S line 10 lks S.
of the cor. to Secs. 8. 9. 16 and 17.
from which cor. I run.
S 89°.56' W on a true line between
Secs. 8 and 17
Va 13°.15' E.

39.95 Set a Sand Stone 15 x 8 x 3 for 1/4
Sec. cor.
79.90 The cor to Secs. 7. 8. 17 and 18.
Land gently rolling Soil 2nd rate

West on a random line between
Secs. 7 and 18.
Va 12°.43' E.

Township 30 N. Range 8 West, 6 P.M.

4000 Set a Stone for temporary 1/4 Sec. cor.
78.15 Intersected West Boundary of
Township 32 lks N. of the cor.
to Secs. 7 and 18 from which
Cor. I run.
N 89°.46' E on a true line between
Secs. 7 and 18.
Va 12°.43' E.

38.15 Set a Sand Stone 14 x 12 x 4 for
1/4 Sec. cor.
78.15 The cor. to Secs. 7. 8. 17 and 18.
Land gently rolling Soil 2nd rate

North between Secs. 7 and 8
Va 12°.25' E.

4000 Set a Sand Stone 15 x 14 x 3 for
1/4 Sec. cor.
8000 Set a Sandstone 14 x 12 x 4 for
Cor. to Secs. 5. 6. 7 and 8.
Land mostly level Soil 2nd rate

Township 30 N. Range 8 W. 6th P.M.

East on a random line between
Sec. 5 and 8
Va. 13°.15' E

3.20 A Ravine bears N.W.

4000 Set a Stone for temporary 1/4 Sec Cor.

8000 Intersected N and S line 14 Lks. of the cor to Sec. 4.5.8 and 9. from which cor. I run S89°.54 W on a true line between
Sec. 5 and 8
Va. 13°.15' E.

4000 Set a Granite Stone 18 x 11 x 4. for 1/4 Sec. cor.

8000 The cor to Sec. 5 x 6 x 7 and 8, Land gently rolling Soil 2nd rate

---

West on a random line between
Sec. 6 and 7.
Va 12°.45' E.

32.80 A branch 5 Lks wide runs N.N.W.

Township 30 N. Range 8 W 6 P.M.

Scattering Bur-oak trees on banks.

39.92 A branch 5 Lks wide runs N.

40.00 Set a Stone for temporary 1/4 Sec cor.

70.69 Branch 5 Lks wide runs N.

78.30 Intersected West Boundary of Township 40 Lks N of the cor. to Sec. 6 and 7 from which cor. I run
N89°.43' E on a true line between Sec 6 and 7
Va 12°.45' E.

38.30 Set a Sand Stone 14 x 13 x 3½ for 1/4 Sec cor.

78.30 The cor to Sec. 5.6.7 and 8, Land rolling Soil 2nd rate
Timber Bur Oak

North on a random line between
Sec. 5 and 6
Va 12°.25' E.

6.12 A Ravine bears N.W.

Township 30 N. Range 8 W. 6th P.M.

Scattering ~~Burr oak~~ trees on bank

40.00 Set a Stone for temporary 1/4 Sec cor.

79.42 Intersected N. Boundary of Town Ship. 63 lks East of the corner to Sec 5 and 6, from which Cor. Run

S 0° 27' East on a true line between Sec 5 and 6.

Th 12.25 E. for 1/4 Sec

39.42 Set a Sand Stone 14x12 x 4 in

79.42 The Cor. to Sec 5. 6. 7 and 8.

Land broken Soil 3rd rate

Timbr, Burr Oak. August 7th 1865

General Description

This Township is mostly high rolling prairie. Some parts are hilly and broken by ravines and Drain. and will wash when cultivated. The land is mostly 2nd rate and well adapted to Stock raising. It is watered by Samall Streams of clear water. Timber. Chiefly. Oak. Elm. Lynn. Cottonwood and Willow. Scattering along the banks of the Creeks and ravines.

Stone is rather scarce although we found some Granite and Sand Stone. Scattering on the surface of the ground. In Section 1 is some Granite which appears on the top of a Small hill which from appearance will afford some excellent building material.

48/94

List of Names.

A list of the names of the individuals employed to assist in running, measuring, or marking the lines and corners described in the foregoing field notes of Township 30 N. of the base line of Range No 8 West of the 6th Principal Meridian, showing the respective capacities in which they acted.

Merit Howard,	Chainman,
Charles Stark,	Chainman,
James H Holderby,	Axeman,
Robert Rabe,	Flagman,

Field Notes of the subdivision lines in Township No 31 North of the Base line of Range No 8 West of the 6th Principal Meridian in the Territory of Nebraska as surveyed by Charles Turner deputy surveyor under his contract No bearing date the 20th day of January 1859

Subdivision commenced 11th of April Completed 16th April 1859

Copied by Capt Ramsdell
Comp'd by Jerry Sanns
Dr'd by H W D.
Platted by Eld

Ex No 1,

List of Names

A list of the names of the individuals employed to assist in running measuring and establishing the lines and corners described in the following field notes of Township No. 31 North of the Base line of Range No. 8 West of the 6th Principal Meridian in the Territory of Nebraska and the respective capacities in which they acted

Benjamin E. B. Kennedy Compassman
Abelton G. Cotton Flagman
John Ault } Chainmen
William Megath }
Ellis Ellis } Commmen
Theodore Harrington }

Township 31 North Range 8 West 6th P. M.

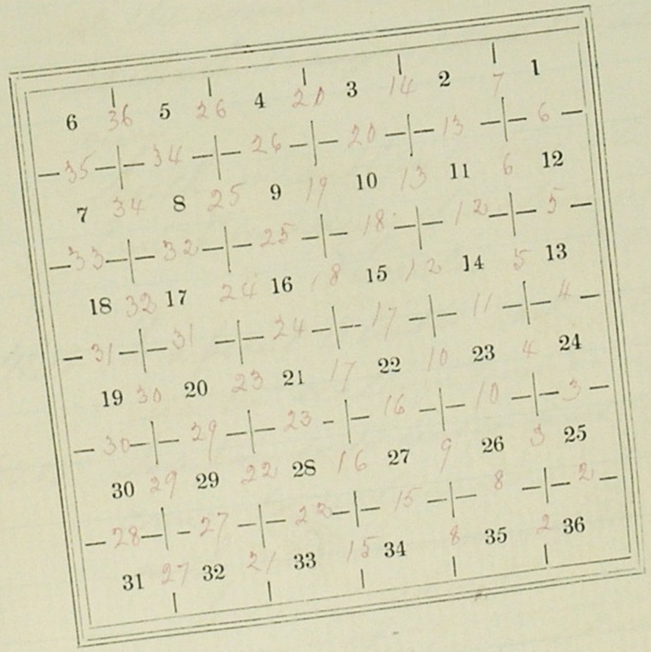

Township 31 North Range 8 West

To determine the proper adjustment of my compass for subdividing this Township I commence at the corner to Townships 30 and 31 North Ranges 7 and 8 West and run

North on a blank line along the East Boundary of section 36
Variation 13° 15' East

40.00 To a point 5 links East of the quarter section corner

80.05 To a point 15 links East of the corner to sections 25, 36, 30 and 31 on the East Boundary of the Township

To retrace this line or run parallel thereto my compass must be adjusted to a variation of 13° 21' East

From the corner to sections 1, 2, 35 and 36 on the South Boundary of the Township I run

Township 31 North Range 8 West

North between sections 35 and 36
Variation 13° 21' East

17.90 Stream 25 links wide runs East
40.00 Set sandstone 13 inches long 12 inches wide
4 inches thick for quarter section corner
80.00 Set sandstone 16 inches long 15 inches wide
3 inches thick for corner to secs 25, 26, 35, 36
Land rolling prairie: soil sandy 3rd rate

East on random line between sections 25 & 36
Variation 13° 45' East

40.00 Set temporary quarter section corner
79.80 Intersect East Boundary of Township
28 links South of the corner to sections 25, 36, ~~31 and 32~~ from which corner I run
West on true line between sections 25 and 36
Variation 13° 57' East

39.90 Set sandstone 16 inches long 10 inches wide
4 inches thick for quarter section corner
79.80 The corner to sections 25, 26, 35 and 36
Land rolling prairie: soil sandy 3rd rate

Township 31 North Range 8 West

Chains

North between sections 25 and 26
Variation 13° 21' East

40.00 Set sandstone 13 inches long 12 inches wide
4 inches thick for quarter section corner
80.00 Set sandstone 16 inches long 15 inches wide
4 inches thick for corner to sections 23, 24, 25, 26
Land rolling prairie; soil sandy 3rd rate

East on random line between Secs. 24 & 25
Variation 13° 35' East

40.00 Set temporary quarter section corner
79.78 Intersect East Boundary of Township 42
links South of the corner to sections 24 and 25,
~~19 and 30~~ from which corner I run
West on true line between sections 24 and 25
Variation 14° 15' East

39.89 Set sandstone 12 inches long 12 inches wide
5 inches thick for quarter section corner
79.78 The corner to sections 23, 24, 25 and 26
Land rolling prairie; soil sandy 3rd rate

Township 32 North Range 8 West

Chains	
	North between sections 23 and 24 Variation 13° 25' East
40.00	Set sandstone 16 inches long 15 inches wide 8 inches thick for quarter section corner
80.00	Set sandstone 16 inches long 12 inches wide 5 inches thick for corner to sections 13, 14, 23, 24 Land rolling prairie: soil sandy 3rd rate
	East on random line between Secs. 13 and 24 Variation 14° East
40.00	Set temporary quarter section corner
80.06	Intersect East Boundary of Township 18 links South of the corner to sections 13, 24 and ~~14~~ 19 from which corner I run
	West on true line between sections 13 and 24 Variation 14° 8' East
40.03	Set sandstone 16 inches long 10 inches wide 8 inches thick for quarter section corner
80.06	The corner to sections 13, 14, 23 and 24 Land rolling prairie; soil 3rd rate

Township 32 North Range 8 West

Chains	
	North between sections 13 and 14 Variation 13° 25' East
40.00	Set sandstone 12 inches long 10 inches wide 8 inches thick for quarter section corner
1.30	Stream 15 links wide runs East
80.00	Set sandstone 18 inches long 15 inches wide 6 inches thick for corner to sections 11, 12, 13, 14 Land rolling prairie: soil 2nd rate
	East on random line between sections 12 and 13 Variation 14° East
1.60	Stream 15 links wide runs North
40.00	Set temporary quarter section corner
80.14	Intersect East Boundary of Township 55 links south of the corner to sections 12, 13, and ~~7 and 18~~ from which corner I run
	West on true line between sections 12 and 13 Variation 14° ~~6'~~ 24' East
40.07	Set sandstone 17 inches long 12 inches wide 3 inches thick for quarter section corner

Township 31 North Range 8 West

Chains	
80.14	The corner to sections 11, 12, 13 and 14
	Land rolling prairie; soil third rate

North between sections 11 and 12
Variation 13° 20' East

1.25	Stream 15 links wide N 60° W
6.50	Same stream runs N 45° E
13.40	Same stream runs West
40.00	Set sandstone 16 inches long 16 inches wide 3 inches thick for quarter section corner
41.50	Stream 15 links wide runs N 45° E
56.07	~~Same~~ Stream 5 links wide N 45° E
80.00	Set sandstone 24 inches long 12 inches wide 4 inches thick for corner to sections 1, 2, 11, 12
	Land rolling prairie; soil third rate

East on random line between sections 1 and 12
Variation 14° E

40.00	Set temporary quarter section corner
48.00	Stream 18 links wide runs N 15° W

Township 31 North Range 8 West

Chains	
55.00	Same stream runs S 15° W
58.00	Same stream runs N 45° W
80.00	Intersect East Boundary of Township 8 links south of the corner to sections 1, 12, 6 and 7 from which corner I run West on true line between sections 1 and 12
	Variation 14° 3' East
40.00	Set sandstone 14 inches long 12 inches wide 3 inches thick for quarter section corner
80.00	The corner to sections 1, 2, 11 and 12
	Land rolling prairie; soil 3rd rate

North between sections 1 and 2 on random line
Variation 13° 26' East

40.00	Set temporary quarter section corner
80.50	Intersect North Boundary of Township 98 links West of the corner to sections 1, 2, 35 and 36 from which corner I run South on true line between sections 1 and 2
	Variation 12° 38' E.

Township 31 North Range 8 West

Chains	
79.30	Set sandstone 12 inches long 10 inches wide 5 inches thick for quarter section corner
80.30	The corner to sections 1, 2, 11 and 12
	Land rolling prairie; soil third rate
	11th April 1859

North between sections 34 and 35
Variation 13° 21' East

22.50	Enter timber bears E and W
25.50	Stream 25 links wide runs East
26.00	Leave timber bears E and W
40.00	Set sandstone 15 inches long 12 inches wide 5 inches thick for quarter section corner
80.00	Set sandstone 15 inches long 14 inches wide 3 inches thick for corner to sections 26, 27, 34, 35
	Land rolling prairie; soil second rate
	Timber Cottonwood and Bur Oak

East on random line between Secs. 26 and 35
Variation 14° East

Township 31 North Range 8 West

Chains	
14.00	Enter timber bears N and S
25.00	Leave timber bears N and S
40.00	Set temporary quarter section corner
41.00	Enter timber in deep gully bears N and S
44.00	Leave timber bears N and S
80.38	Intersect N and S line 10 links North of the corner to sections 25, 26, 35 and 36 from which corner I run West on true line between sections 26 and ~~27~~ 35
	Variation 13° 36' East
40.19	Set sandstone 16 inches long 10 inches wide 4 inches thick for quarter section corner
80.38	The corner to sections 26, 27, 34 and 35
	Land rolling prairie; soil second rate
	Timber Bur Oak

North between sections 26 and 27
Variation 13° 21' East

40.00	Set sandstone 16 inches long 14 inches wide 3 inches thick for quarter section corner

Township 31 North Range 8 West

Chains	
80,00	Set sandstone 19 inches long 10 inches wide 8 inches thick for corner to Secs. 22, 23, 26, 27
	Land rolling prairie; soil third rate

East on section line between sections 23 and 26

Variation 14° East

40,00	Set temporary quarter section corner
80,12	Intersect N and S line 18 links North of the corner to sections 23, 24, 25 and 26 from which corner I run

West on true line between sections 23 and 26

Variation 13° 52' East

40,16	Set sandstone 16 inches long 14 inches wide 6 inches thick for quarter section corner
80,12	The corner to sections 22, 23, 26 and 27
	Land rolling prairie; soil sandy 3rd rate

North between sections 22 and 23

Variation 13° 21' East

40,00	Set set sandstone 15 inches long 8 inches wide

Township 31 North Range 8 West

Chains	
	6 inches thick for quarter section corner
80,00	Set sandstone 16 inches long 16 inches wide 5 inches thick for corner to sections 14, 15, 22, 23
	Land rolling prairie; soil sandy third rate

East on section line between sections 14 and 23

Variation 14° East

40,00	Set temporary quarter section corner
56,00	Stream 5 links wide runs North
80,26	Intersect North and South line 6 links North of the corner to sections 13, 14, 23 and 24 from which corner I run

West on true line between sections 14 and 23

Variation 13° 57' East

40,13	Set sandstone 30 inches long 10 inches wide 5 inches thick for quarter section corner
80,26	The corner to sections 14, 15, 23 and 24
	Land rolling prairie; soil third rate

Township 31 North Range 8 West

Chains	
	North between sections 14 and 15
	Variation 13° 21' East
40.00	Set sandstone 14 inches long 14 inches wide 4 inches thick for quarter section corner
80.00	Set sandstone 14 inches long 8 inches wide 8 inches thick for corner to sections 10, 11, 14 and 15
	Land rolling prairie; soil third rate
	East on random line between sections 11 and 14
	Variation 13° 45' East
40.00	Set temporary quarter section corner
75.50	Stream 15 links wide runs North
77.50	Stream 15 links wide runs S 45° E
80.30	Intersect N and S line 46 links South of the corner to sections 11, 12, 13 and 14 from which corner I run
	West on true line between sections 11 and 14
	Variation 14° 5' East
40.15	Set sandstone 15 inches long 8 inches wide 7 inches thick for quarter section corner

Township 31 North Range 8 West

Chains	
80.30	The corner to sections 10, 11, 14 and 15
	Land rolling prairie; soil third rate
	North between sections 10 and 11
	Variation 13° 21' East
40.00	Set sandstone 15 inches long 13 inches wide 3 inches thick for quarter section corner
80.00	Set sandstone 15 inches long 12 inches wide 5 inches thick for corner to sections 2, 3, 10 and 11
	Land rolling prairie; soil sandy 3rd rate
	East on random line between sections 2 and 11
	Variation 13° 45' East
40.00	Set temporary quarter section corner
80.00	Intersect N and S line 30 links South of the corner to sections 1, 2, 11 and 12 from which corner I run
	West on true line between sections 2 and 11
	Variation 13° 38' East
40.00	Set sandstone 15 inches long 8 inches wide 6

Township 31 North Range 8 West

Chains

inches thick for quarter section corner

80.00 The corner to sections 2, 3, 10 and 11

Land rolling prairie; soil sandy third rate

North on random line between sections 2 and 3

Variation 15° 21' East

40.00 Set temporary quarter section corner

48.20 Stream 5 links wide runs East

80.04 Intersect North Boundary of Township 138 links West of the corner to sections 2, 3, 34 and 35, from which corner I run

South on true line between sections 2 and 3

Variation 12° 22' East

40.04 Set sandstone 14 inches long 10 inches wide 4 inches thick for quarter section corner

80.04 The corner to sections 2, 3, 10 and 11

Land rolling prairie; soil sandy 3rd rate

12th April 1859

Township 31 North Range 8 West

Chains

North between sections 33 and 34

Variation 13° 21' East

40.00 Set post for quarter section corner from which

A Bur Oak 6 inches in diam bears N 60° E 72 lks dist.

A Bur Oak 8 inches in diam bears N W 63 lks. dist.

40.50 Enter timber bears E and W

43.75 Stream 25 links wide runs E

45.00 Leave timber bears E and W

80.00 Set sandstone 16 inches long 15 inches wide 4 inches thick for corner to sections 27, 28, 33 and 34

Land rolling prairie; soil 2d rate

Timber Cottonwood and Bur Oak

East on random line between Secs. 27 and 34

Variation 13° 45' East

40.00 Set temporary quarter section corner

80.40 Intersect N and S line 8 links North of the corner to sections 26, 27, 34 and 35 from which corner I run

Township 31 North Range 8 West

Chains

West on true line between sections 27 and 24
Variation 13° 42' East

40.20 Set sandstone 16 inches long 14 inches wide
3 inches thick for quarter section corner

80.40 The corner to sections 27, 28, 33 and 34
Land rolling prairie: soil second rate

North between sections 27 and 28
Variation 13° 21' East

40.00 Set sandstone 16 inches long 13 inches wide
3 inches thick for quarter section corner

80.00 Set sandstone 18 inches long 12 inches wide
4 inches thick for corner to sections 21, 22, 27, 28
Land rolling prairie: soil 2d rate

East on random line between Secs. 22 and 27
Variation 13° 45' East

40.00 Set temporary quarter section corner

80.40 Intersect N and S line 10 link's North of
the corner to sections 22, 23, 26 and 27

Township 31 North Range 8 West

Chains

from which corner I run
West on true line between sections 22 and 27
Variation 13° 41' East

40.20 Set sandstone 17 inches long 8 inches wide
4 inches thick for quarter section corner

80.40 The corner to sections 21, 22, 27 and 28
Land rolling prairie: soil second rate

North between sections 21 and 22
Variation 13° 21' East

40.00 Set sandstone 16 inches long 15 inches wide
4 inches thick for quarter section corner

80.00 Set sandstone 18 inches long 12 inches wide
3 inches thick for corner to sections 15, 16, 21 and 22
Land rolling prairie: soil 2d rate

East on random line between sections 15 and 22
Variation 13° 46' East

40.00 Set temporary quarter section corner

80.08 Intersect N and S line 22 link's North

Township 31 North Range 8 West

Chains

of corner to sections 14, 15, 22 and 23
from which corner I run
West on true line between sections 15 and 22
Variation 13° 31' East

40.04 Set sandstone 12 inches long 8 inches wide
6 inches thick for quarter section corner

80.08 The corner to sections 15, 16, 21 and 22
Land rolling prairie; soil 2nd rate

North between sections 15 and 16
Variation 13° 21' East

40.00 Set sandstone 16 inches long 15 inches wide
3 inches thick for quarter section corner

80.00 Set sandstone 18 inches long 16 inches wide
5 inches thick for quarter section corner to Secs 9, 10, 15, 16
Land rolling prairie; soil second rate

East on random line between Secs 16 and 15
Variation 13° 45' East

40.00 Set temporary quarter section corner

Township 31 North Range 8 West

Chains

80.14 Intersect N and S line 29 links North
of the corner to sections 10, 11, 14 and 15
from which corner I run
West on true line between sections 10 and 15
Variation 13° 33' East

40.07 Set sandstone 15 inches long 14 inches wide
3 inches thick for quarter section corner

80.14 The corner to sections 9, 10, 15 and 16
Land rolling prairie; soil 2nd rate

North between sections 9 and 10
Variation 13° 21' East

40.00 Set sandstone 16 inches long 14 inches wide
4 inches thick for quarter section corner

73.25 Stream 5 links wide runs East

80.00 Set sandstone 20 inches long 18 inches wide
5 inches thick for corner to Secs 3, 4, 9 and 10
Land rolling prairie; soil second rate

Township 31 North Range 8 West

Chains	
	East on random line between sections 3 and 10
	Variation 13° 45' East
2.50	Stream 5 links wide runs N 66° E
40.00	Set temporary quarter section corner
80.30	Intersect N and S line 38 links North of the corner to sections 2, 3, 9 and 11 from which corner I run
	West on true line between Secs 3 and 10
	Variation 13° 29' East
40.15	Set sandstone 18 inches long 12 inches wide 5 inches thick for quarter section corner
80.30	The corner to sections 3, 4, 9 and 10
	Land rolling prairie; soil third rate

	North on random line between Secs 3 and 4
	Variation 13° 21' East
40.00	Set temporary quarter section corner
79.64	Intersect N Boundary of Township 160 links West of the corner to sections 3, 4, 33 and 34 from which corner I run

Township 31 North Range 8 West

Chains	
	South on true line between Secs. 3 and 4
	Variation 12° 12' East
39.64	Set Sandstone 18 inches long 12 inches wide 4 inches thick for quarter section corner
79.64	The corner to sections 3, 4, 9 and 10
	Land rolling prairie; soil sandy 3rd rate
	13th April 1859

	Tested chain and find same to long which I corrected
	North between sections 33 and 34
	Variation 13° 21' East
40.00	Set sandstone 16 inches long 12 inches wide 3 inches thick for quarter section corner
46.36	Stream 20 links wide runs East
80.00	Set sandstone 16 inches long 12 inches wide 3 inches thick for corner to Secs. 28, 29, 32, 33
	Land rolling prairie; soil 2nd rate

Chains	
	East on random line between Secs 28 and 33
	Variation 13° 45' East
40.00	Set temporary quarter section corner
79.64	Intersect A and S line 16 links north of the corner to sections 27, 28, 33 and 34 from which corner I run
	West on true line between sections 28 and 33
	Variation 13° 38' East
39.82	Set sandstone 14 inches long 13 inches wide 3 inches thick for quarter section corner
79.64	The corner to sections 28, 27, 32 and 33
	Land rolling prairie; soil 2nd rate

North between sections 28 and 29
Variation 13° 21' East

40.00	Set sandstone 12 inches long 10 inches wide 8 inches thick for quarter section corner
80.00	Set sandstone 18 inches long 16 inches wide 4 inches thick for corner to Secs 20, 21, 28, 29
	Land rolling prairie; soil 2nd rate

Chains	
	East on random line between Secs 21 and 28
	Variation 13° 40' East
40.00	Set temporary quarter section corner
79.50	Intersect A and S line 50 links south of the corner to sections 21, 22, 27 and 28 from which corner I run
	West on true line between sections 21 and 28
	Variation 14° 1' East
39.75	Set sandstone 14 inches long 12 inches wide 4 inches thick for quarter section corner
79.50	The corner to sections 20, 21, 28 and 29
	Land rolling prairie; soil 2nd rate

North between sections 20 and 21
Variation 13° 21' East

40.00	Set sandstone 20 inches long 12 inches wide 8 inches thick for quarter section corner
80.00	Set sandstone 18 inches long 12 inches wide 10 inches thick for corner to Sections 16, 17, 20, 21
	Land rolling prairie soil 2nd rate

Township 31 North Range 8 West

Chains	
	East on random line between sections 16 and 21
	Variation 13° 36' East
40.00	Set temporary quarter section corner
79.42	Intersect N and S line 88 links South of the corner to sections 15, 16, 21 and 22 from which corner I run
	West on true line between sections 16 and 21
	Variation 14° 8' East
39.71	Set sandstone 12 inches long 10 inches wide 7 inches thick for quarter section corner
79.42	The corner to sections 16, 17, 20, 21
	Land rolling prairie; soil second rate

North between sections 16 and 17

Variation 13° 21' East

40.00	Set sandstone 16 inches long 14 inches wide 4 inches thick for quarter section corner
80.00	Set sandstone 16 inches long 16 inches wide 4 inches thick for corner to Secs. 8, 9, 16 and 17
	Land rolling prairie; soil 2nd rate

Township 31 North Range 8 West

Chains	
	East on random line between Secs. 9 and 16
	Variation 13° 45' East
40.00	Set temporary quarter section corner
79.50	Intersect N and S line 63 links South of the corner to sections 9, 10, 15 and 16 from which corner I run
	West on true line between sections 9 and 16
	Variation 14° 12' East
39.75	Set sandstone 20 inches long 14 inches wide 3 inches thick for quarter section corner
79.50	The corner to sections 8, 9, 16 and 17
	Land rolling prairie; soil 2nd rate

North between sections 8 and 9

Variation 13° 21' East

40.00	Set sandstone 16 inches long 10 inches wide 4 inches thick for quarter section corner
80.00	Set sandstone 16 inches long 15 inches wide 5 inches thick for ~~corner~~ to Secs. 4, 5, 8 and 9
	Land rolling prairie; soil 2nd rate

Chains	
	East on random line between sections 4 and 9
	Variation 14° 15' East
40.00	Set temporary quarter section corner
79.50	Intersect N and South line 14 links South of the corner to sections 3, 4, 9 and 10 from which corner I saw
	West on true line between sections 4 and 9
	Variation 14° 21' East
39.75	Set sandstone 12 inches long 12 inches wide 3 inches thick for quarter section corner
79.50	The corner to sections 4, 5, 8 and 9
	Land rolling prairie; soil 2nd rate

	North on random line between Secs 4 and 5
	Variation 12° 30' East
40.00	Set temporary quarter section corner
80.78	Intersect North Boundary of Township at the corner to sections 4, 5, 32 and 33 from which corner I saw
	South on true line between sections 4 and 5

Chains	
	Variation 12° 30' East
40.78	Set sandstone 16 inches long 14 inches wide 4 inches thick for quarter section corner
80.78	The corner to sections 4, 5, 8 and 9
	Land rolling prairie; soil second rate
	14th April 1889

	North between sections 31 and 32
	Variation 13° 21' East
4.42	Stream 15 links wide runs East
40.00	Set sandstone 12 inches long 8 inches wide 6 inches thick for quarter section corner
80.00	Set sandstone 15 inches long 10 inches wide 5 inches thick for corner to sections 29, 30, 31, 32
	Land rolling prairie; soil second rate

	East on random line between Secs 29 & 32
	Variation 13° 40' East
40.00	Set temporary quarter section corner
79.26	Intersect N and S line 25 links North of

Township 31 North Range 8 West

Chains	
	corner to sections 28, 29, 32 and 33
	from which corner I run
	West on true line between secs. 29 and 32
	Variation 13° 29' East
39.63	Set sandstone 14 inches long 10 inches wide
	3 inches thick for quarter section corner
79.26	The corner to sections 29, 30, 31 & 32
	Land rolling prairie; soil second rate
	West on random line between Secs 30 and 31
	Variation 13° 36' East
40.00	Set temporary quarter section corner
79.90	Intersect West Boundary of Township
	14 links North of the corner to sections
	30, 31, 25 and 36 from which corner I run
	East on random line between Secs 30 & 31
	Variation 13° 49' East
39.90	Set sandstone 16 inches long 10 inches wide
	4 inches thick for quarter section corner
79.90	The corner to sections 29, 30, 31 and 32
	Land rolling prairie; soil 2d rate

Township 31 North Range 8 West

Chains	
	North between sections 29 and 30
	Variation 13° 21' East
40.00	Set sandstone 14 inches long 14 inches wide
	3 inches thick for quarter section corner
80.00	Set sandstone 12 inches long 12 inches wide
	3 inches thick for corner to sections 19, 20, 29 & 30
	Land rolling prairie; soil 2d rate
	East on random line between Secs 20 and 29
	Variation 13° 30' East
40.00	Set temporary quarter section corner
79.52	Intersect A and S line 16 links South
	of the corner to sections 20, 21, 28, 29
	from which corner I run
	West on true line between sections 20 and 29
	Variation 13 37' East
39.76	Set sandstone 12 inches long 8 inches wide
	6 inches thick for quarter section corner
79.52	The corner to sections 19, 20, 29 and 30
	Land rolling prairie; soil 2d rate

Township 31 North Range 8 West

Chains

West on random line between Secs 19 and 30
Variation 13° 31' East

40,00 Set temporary quarter section corner

79,30 Intersect West Boundary of Township 24 links South of the corner to sections 19, 30 24 and 25 from which corner I run East on true line between sections 19 and 30
Variation 13° 40' East

39,30 Set Sandstone 13 inches long 11 inches wide 8 inches thick for quarter section corner

79,30 The corner to sections 19, 20, 29 and 30
Land rolling prairie soil second rate

North between sections 19 and 20
Variation 13° 21' East

40,00 Set sandstone 14 inches long 14 inches wide 3 inches thick for quarter section corner

80,00 Set sandstone 18 inches long 15 inches wide 7 inches thick for corner to sections 17, 18, 19, 20
Land rolling prairie soil second rate

Township 31 North Range 8 West

Chains

East on random line between Secs 17 and 20
Variation 13° 40' East

40,00 Set temporary quarter section corner

79,50 Intersect N and S line 14 links South of the corner to sections 16, 17, 20 and 21 from which corner I run
West on true line between sections 17 and 20
Variation 13° 46' East

39,75 Set sandstone 14 inches long 10 inches wide 5 inches thick for quarter section corner

79,50 The corner to sections 17, 18, 19 and 20
Land rolling prairie soil 2nd rate

West on random line between sections 18 and 19
Variation 13° 40' East

40,00 Set temporary quarter section corner

79,26 Intersect West Boundary of Township 48 links South of the corner to sections 18, 19, ~~13 and 24~~ 2nd from which corner I run
East on true line between sections 18 and 19

Township 31 North Range 8 West

Chains	
	Variation 13° 19' East
39.26	Set sandstone 12 inches long 10 inches wide 8 inches thick for quarter section corner
79.26	The corner to sections 17, 18, 19 and 20
	Land rolling prairie; soil second rate
	North between sections 17 and 18
	Variation 13° 21' East
40.00	Set sandstone 16 inches long 12 inches wide 4 inches thick for quarter section corner
80.00	Set sandstone 16 inches long 14 inches wide 3 inches thick for corner to Secs. 7, 8, 17, 18
	Land rolling prairie; soil 2d rate
	East on random line between Secs. 8 and 17
	Variation 13° 40' East
40.00	Set temporary quarter section corner
79.56	Intersect N and S line 18 links South of the to sections 8, 9, 17 and 16 from which corner I run

Township 31 North Range 8 West

Chains	
	West on true line between sections 8 and 17
	Variation 13° ~~32'~~ 48' East
39.78	Set sandstone 15 inches long 13 inches wide 3 inches thick for quarter section corner
79.56	The corner to sections 7, 8, 17 and 18
	Land rolling prairie; soil second rate
	15th April 1859
	West on random line between Secs. 7 and 18
	Variation 13° 30' East
40.00	Set temporary quarter section corner
78.50	Intersect West Boundary of Township 20 links North of the corner to sections 7, 18, ~~12 and 13~~ and from which corner I run
	East on true line between sections 7 and 18
	Variation 13° 39' East
38.50	Set sandstone 15 inches long 12 inches wide 8 inches thick for quarter section corner
78.50	The corner to sections 7, 8, 17 and 18
	Land rolling prairie; soil 3d rate

Chains	
	North between sections 7 and 8
	Variation 13° 20' East
37.50	Stream 3 links wide runs N 15° E
40.00	Set sandstone 14 inches long 14 inches wide 6 inches thick for quarter section corner
44.90	Stream 3 links wide runs N 30° W
53.55	Same stream runs N 20° E
69.50	Stream 4 links wide runs East
80.00	Set sandstone 16 inches long 10 inches wide 7 inches thick for corner to sections 5. 6. 7, 8
	Land rolling prairie; soil second rate

	East on random line between Secs 5 and 8
	Variation 13° 45' East
4.50	Stream 3 links wide runs N 15° East
14.60	Same stream runs S 45° E
15.80	Same stream runs North
40.00	Set temporary quarter section corner
79.50	Intersect 5 and 8 line 20 links South of the corner to sections 4, 5, 8 and 9

Chains	
	from which corner I run
	West on true line between sections 5 and 8
	Variation 13° ~~36'~~ 54' East
39.75	Set sandstone 16 inches long 8 inches wide 4 inches thick for quarter section corner
79.50	The corner to sections 5. 6. 7 and 8
	Land rolling prairie; soil second rate

	West on random line between Secs. 6 and 7
	Variation 13° 30' East
40.00	Set temporary quarter section corner
78.00	Intersect West Boundary of Township 20 links North of the corner to sections 6, 7, ~~1 and 12~~ and 12 from which corner I run
	East on true line between secs. 6 and 7
	Variation 13° 37' East
38.00	Set sandstone 16 inches long 10 inches wide 4 inches thick for quarter section corner
78.00	The corner to sections 5. 6. 7 and 8
	Land rolling prairie; soil 2d rate

Township 31 North Range 8 West

Chains	
	North on random line between Secs 5 and 6
	Variation 12° 50' East
40.00	Set temporary quarter section corner
81.04	Intersect North Boundary of Township at the corner to sections 5, 6, 31 and 32 from which corner I run
	South on true line between Secs. 5 and 6
	Variation 12° 50' East
41.04	Set sandstone 14 inches long 12 inches wide 5 inches thick for quarter section corner
81.04	The corner to sections 5, 6, 7 and 8
	Land rolling prairie; soil 2nd rate
	16th April 1859

General Description

The quality of the land in this Township generally a very fair second rate

There is but very little timber which is principaly Bur Oak with some cottonwood

There are some sandstone of a very fair quality lying about in different places

There are no settlements in the Township and not timber enough to induce settlements

List of Names

A list of the names of the individuals employed to assist in running measuring and establishing the lines and corners in the foregoing field notes of Township No 31 North of the base line of Range No 8 West of the 6th Principal Meridian in the Territory of Nebraska showing the respective capacities in which they acted

Benjamin E. B. Kennedy Compassman
Alton G. Colton Flagman
John Scott } Chainmen
William Megath }
Elias Ellis } Cornermen
Theodore Darrington }

P

Field Notes of the subdivision lines and corners and meanders of the right bank of Loup River in Township 32 North of the base line of Range No. 8 West of the 6th Principal Meridian in the Territory of Nebraska as surveyed by Charles Turner deputy surveyor under his contract No bearing date the 20th day of January 1859

Subdivision commenced April 16th closed April 19th 1859

Ex. No 1 — Copied by A Gamies
OK — Comp'd Irony & Gamies
D. Lest by W. M. D.

A list of the names of the individuals employed to assist in running measuring and establishing the subdivisions lines and corners and meanders of the right bank of Nebraska river in Township No 32 North of the Base line and Range No. 8 West of the 6th Principal Meridian in the Territory of Nebraska showing the respective capacities in which they acted

Benjamin E. B. Kennedy Compassman
Sotterly Cotton Flagman
John Neill } Chainmen
William Mizoth }
Elfis Ellis } Commen
Theodore Harrington }

Township 32 North Range 8 West 6th P.M.



140

1/141.

Township 32 North R 8 West

To determine the proper adjustment of my compass for subdividing this Township I commence at the corner to ~~Townships~~ 31 and 32 North Ranges 7 and 8 West and run North on a blank line along the East Boundary of section 36

Variation 13° 30' East

40,06 To a point 9 links West of the quarter section corner

80,25 To a point 33 links West of the corner to sections 25, 36, 30 and 31 on the East Boundary of the Township

To retrace this line or run parallel thus to my compass must be adjusted to a variation of 13° 16' East

From the corner to sections 1, 2, 35 and 36 on the South Boundary of the Township I run North between sections 35 and 36

Township 32 North Range 8 West

chains

Variation 13° 16' East

40,00 Set sandstone 16 inches long 12 inches wide 4 inches thick for quarter section corner

60,00 Stream 3 links wide runs N 40° W

80,00 Set Sandstone 16 inches long 8 inches wide 8 inches thick for corner to sections 25. 26. 35 and 36

Land rolling prairie; soil sandy 3rd rate

East on random line between Sec's. 25 & 36

Variation 13° 15' East

40,00 Set temporary quarter section corner

80,02 Intersect East Boundary of Township 92 links South of the corner to sections 25. 36. 30 and 31 from which corner I run

West on true line between sections 25 and 36

Variation 13° 34' East

40,01 Set a post at the foot of a hulley for quarter section corner from which

A Hackberry tree 12 in diame bears South

Township 32 North Range 8 West

> 4° E 85 links distant

chains

No other trees convenient

80,02 The corner to sections 25. 26. 35 and 36

Land rolling prairie; soil sandy third rate

North between sections 25 and 26

Variation 13° 16' East

20,00 Enter river bottom bears N 70 W and S 70 E

35,00 Road bears E and W

40,00 Set sandstone 14 inches long 12 inches wide 4 inches thick for quarter section corner

80,00 Set post for corner to sections 23. 24, 25 and 26 from which

A Cottonwood tree 24 inches in diameter bears South 72½ West 383 links distant

No other trees within a reasonable distance

This corner is near the edge of a creek and the ground is to wet and soft to build a mound

Land is level bottom and first rate except the first 20 chains which is rolling 3rd rate

Township 32 North Range 8 West

Chains	
	40 between Secs 24 & 25
	The line will strike the river in less than
	50 chains thenfrom I run
	East on true line between sections 24 and 25
	Variation 13° 54' East
7.80	Stream 15 links wide runs S 65° E
35.00	Enter timber which bears N 66° W and S 66° E
14.00	Set post for quarter section corner from which
	A cottonwood 16 inches in diameter
	bears S 87½ E 98 links distant
	A cottonwood 14 inches in diameter
	bears N 4½ W 1 chain distant
40.00	Set post on right bank of Neshnabotna river
	for corner to fractional sections 24 and 25
	from which
	A cottonwood 12 inches in diameter
	bears N 78½ W 225 links distant
	A cottonwood 16 inches in diameter
	bears S 78½ W 202 links distant
	Land level ~~usual~~ subject to overflow 3d rate
	Timber cottonwood and scattering

Township 32 North Range 8 West

Chains	
	I then returned to the corner to sections
	23, 24, 25 and 26 and run
	North between sections 23 and 24
	Variation 13° 16' East
.90	Stream 10 links wide runs N 45° E
10.00	Enter timber which bears E and W
27.80	Set post on right bank of Nishnabotna
	river for corner to fractional sections
	23 and 24 from which
	A cottonwood 30 inches in diameter
	bears S 45½ E 154 links distant
	A cottonwood 28 inches in diameter
	bears N 38½ W 46 links distant
	Land level soil third rate
	Timber cottonwood and scattering

Township 32 North Range 8 West

Chains	
	North between sections 34 and 35 Variation 13° 16' East
40.00	Set sandstone 14 inches long 12 inches wide 4 inches thick for quarter section corner
80.00	Set sandstone 18 inches long 5 inches thick 12 inches wide for corner to sections 26, 27, 34 and 35 from which A Bur Oak 16 inches in diameter bears N 26¼ W 60 links distant A Bur Oak 18 inches in diameter bears N 38¼ E 90 links distant Land rolling prairie; soil second rate

	East on random line between sections 26 and 35 Variation 13° 45' East
1.90	Spring Branch 2 links wide runs N 45° W
40.00	Set temporary quarter section corner
62.60	Stream 6 links wide runs North
80.40	Intersect N and S line 30 links North of the corner to sections 25, 26, 35 and 36

Township 32 North Range 8 West

Chains	
	from which corner I run West on true line between sections 26 and 35 Variation 13° 32' East
40.20	Set sandstone 15 inches long 13 inches wide 3 inches thick for quarter section corner
80.40	The corner to sections 34, 35, 26 and 27 Land rolling prairie; soil sandy third rate

	North between sections 26 and 27 Variation 13° 16' East
1.75	A Beaver pond on stream 8 links wide which runs N 70° E
3.50	Lean beaver pond bears E and W
40.00	Set sandstone 14 inches long 12 inches wide 6 inches thick for quarter section corner
80.00	Set sandstone 14 inches long 14 inches wide 4 inches thick for corner to sections 22, 23, 26 and 27 Land rolling prairie; soil 2nd rate

8/148

Township 32 North Range 8 West

Chains	
	East on sandstone line between sections 23 and 26
	Variation 14° East
20.00	Leave rolling land and enter land river bottom which bears N 40° W and S 40° E
25.75	Road bears N 15° W and South 15° E
40.00	Set temporary quarter section corner
74.38	Stream 16 links wide runs North
80.16	Intersect N and S line 76 links North of the corner to sections 23, 24, 25 and 26 from which corner I run
	West on true line between sections 23 and 26
	Variation 13° 27' East
40.08	Set sandstone 18 inches long 10 inches wide 4 inches thick for quarter section corner
80.16	The corner to sections 22, 23, 26 and 27
	Rolling land second rate balance line and soil first rate

North between sections 22 and 23

Variation 13° 16' East

9/149

Township 32 North Range 8 West

Chains	
22.00	Leave rolling land bears N 45° W and S 45° E and enter land bottom
37.10	Road bears N 45° W and S 45° E
40.00	Set sandstone 16 inches long 10 inches wide 5 inches thick for quarter section corner
59.10	Set Sandstone 15 inches long 12 inches wide 3 inches thick on right bank of Nobrasoh river for corner to fractional sections 22 and 23
	Land is land river bottom soil first rate
	16th April 1859

North between sections 33 and 34

Variation 13° 16' East

4.90	Stream 3 links wide runs N 20° E
8.30	Same stream runs N 15° W
35.74	Same stream runs N 45° E
40.00	Set sandstone 18 inches long 10 inches wide 3 inches thick for quarter section corner
63.75	Stream 5 links wide runs S 45° E
80.00	Set sandstone 12 inches long 12 inches wide 6 inches thick for corner to sections 27, 28, 33 and 34
	Land rolling prairie soil 2d rate

150

Township 32 North Range 8 West

Chains	
	East on random line between sections 27 and 34
	Variation 13° 40' East
40.00	Set temporary quarter section corner
67.70	Stream 5 links wide runs North
79.94	Intersect N. and S. line at corner to sections 26, 27, 34 and 35 from which corner I run
	West on true line between sections 27 and 34
	Variation 13° 40' East
39.97	Set sandstone 13 inches long 10 inches wide 10 inches thick for quarter section corner
79.94	The corner to sections 27, 28, 33 and 34
	Land rolling prairie; soil is second rate

North between sections 27 and 28

Variation 13° 16' East

40.00	Set sandstone 13 inches long 10 inches wide 7 inches thick for quarter section corner
80.00	Set sandstone 18 inches long 12 inches wide 8 inches thick for corner to Secs. 21, 22, 27, 28
	Land, rolling prairie; soil second rate

Township 32 North Range 8 West

Chains	
	East on random line between Secs. 22 and 27
	Variation 13° 40' East
40.00	Set temporary quarter section corner
79.94	Intersect N. and S. line 6 links South of corner to sections 22, 23, 26 and 27 from which corner I run
	West on true line between sections 22 and 27
	Variation 13° 43' East
39.97	Set sandstone 12 inches long 12 inches wide 5 inches thick for quarter section corner
79.94	The corner to sections 21, 22, 27 and 28
	Land rolling prairie; soil 2nd rate

North between sections 21 and 22

Variation 13° 16' East

40.00	Set sandstone 12 inches long 10 inches wide 8 inches thick for quarter section corner
62.60	Road bears N 50° W and S 50° East for corner to sections 15, 16, 21 & 22
80.00	Set post in a mound from which a Bur Oak 26 inches in diameter

Township 32 North Range 8 West

Chains

bears N 73° E 97 links distant
A Bur Oak 18 inches in diameter bears
S 69½ W 124 links distant
A Bur Oak 6 inches in diameter bears
S 48° E 93 links distant
There are a few other trees standing near
this corner but none on section 16
Land rolling prairie soil sandy 3rd rate

The line between sections 15 and 22 will
strike the river in less than 80 chains
Therefore I run
East on true line between sections 15 and 22
Variation 13° 46' East
15.50 Enter river bottom and timber which
bears N 45° W and S 45° E
17.88 Set post on bank of river for corner to
fractional sections 15 and 22 from which
A Cottonwood 18 inches in diameter
bears S 78½ W 96 links distant
A Cottonwood 16 inches in diameter

Township 32 North Range 8 West

Chains

bears S 6° E 31 links distant
Land rolling prairie soil sandy 3rd rate
Timber Cottonwood

North between sections 15 and 16
Variation 13° 16' East
11.50 Enter timber N 45° W and S 45° E
13.19 Set post on bank of river for corner
to fractional sections 15 and 16 from
which
A Bur Oak 8 inches in diameter
bears S 39 E 8 links distant
An Elm 10 inches in diameter
bears S 79° W 9 links distant
Land rolling prairie soil sandy 3rd rate
Timber Bur Oak and Red Cedar

North between sections 32 and 33
Variation 13° 16' East
16.00 Set sandstone 12 inches long 12 inches wide

Township 32 North Range 8 West

Chains	
	5 inches thick for quarter section corner
66.60	Stream 5 links wide runs N 85° E
80.00	Set sandstone 15 inches long 9 inches wide 7 inches thick for corner to sections 28, 29, 32 and 33
	Land rolling prairie; soil sandy 3rd rate

East on random line between sections 28 & 33
Variation 13° 46' East

40.00	Set temporary quarter section corner
80.10	Intersect N and S line 44 links North of the corner to sections 27, 28, 33 and 34 from which corner I run
	West on true line between sections 28 and 33
	Variation 13° 28' East
40.15	Set sandstone 15 inches long 14 inches wide 3 inches thick for quarter section corner
80.10	The corner to sections 27, 28, 32 and 33
	Land rolling prairie; soil second rate

Township 32 North Range 8 West

Chains	
	North between sections 28 and 29
	Variation 13° 16' East
40.00	Set sandstone 15 inches long 10 inches wide 4 inches thick for quarter section corner
80.00	Set sandstone 14 inches long 14 inches wide 5 inches thick for corner to sections 20, 21, 28 & 29
	Land rolling prairie; soil second rate

East on random line between Secs. 21 and 28
Variation 13° 40' East

40.00	Set temporary quarter section corner
80.08	Intersect N and S line 26 links North of the corner to sections 21, 22, 27 and 28 from which corner I run
	West on true line between sections 21 and 28
	Variation 13° 29' East
40.04	Set sandstone 12 inches long 12 inches wide 4 inches thick for quarter section corner
80.08	The corner to sections 20, 21, 28 and 29
	Land is rolling prairie; soil second rate

Township 32 North Range 8 West

Chains	
X	North between sections 20 and 21 Variation 13° 16' East
40.00	Set sandstone 16 inches long 10 inches wide 4 inches thick for quarter section corner
65.35	Indian Trail bears E and W
80.00	Set sandstone 14 inches long 12 inches wide 5 inches thick for corner to Sections 16 17, 20 and 21 Land rolling prairie; soil sandy 3rd rate

East on random line between Secs 16 and 21
Variation 13° 46' East

40.00	Set temporary quarter section corner
80.00	Intersect N and S line 34 links North of corner to sections 15, 16, 21 and 22 from which corner I run

West on true line between Sections 16 and 21
Variation 13° 25' East

40.00	Iron charred stake set post and built mound with trench and pits as per

Township 32 North Range 8 West

Chains	
	instructions for quarter section corner
80.00	The corner to sections 16, 17, 20 and 21 Land rolling prairie; soil third rate

North between sections 16 and 17
Variation 13° 16' East

12.75	Leave rolling land and enter river bottom which bears E and W
34.00	Stream 15 links wide runs N 70° E
34.50	Enter timber which bears E and W
40.00	Set post for quarter section corner from which A cottonwood 40 inches in diameter bears N 70° E 49 links distant A cottonwood 20 inches in diameter bears N 31° W 77 links distant
48.82	Set post on bank of river for corner to fractional sections 16 and 17 from which A cottonwood 18 inches in diameter

Township 32 North Range 8 West

Chains	
	bears S 40° W 25 links distant
	to tree on the East side of the
	line that is within a second distance
	Land mostly level prairie; soil 2nd rate
	Timber Cottonwood Very scattering
	17th April 1859
	North between sections 31 and 32
	Variation 13° 16' East
40,00	Set sandstone 13 inches long 12 inches wide
	4 inches thick for quarter section corner
80,00	Set sandstone 16 inches long 10 inches wide
	6 inches thick for corner to sections 29
	30, 31 and 32
	Land rolling prairie; soil second rate
	East on random line between Secs. 29 & 32
	Variation 13° 46' East
40,00	Set temporary quarter section corner
80,00	Intersect N and S line 14 links North

Township 32 North Range 8 West

Chains	
	of the corner to sections 28, 29, 32 and
	33 from which corner Pine
	West on timbered line between sections 29 and 32
	Variation 13° 34' East
40,15	Set sandstone 15 inches long 12 inches wide
	8 inches thick for quarter section corner
80,10	The corner to sections 29, 30, 31 and 32
	Land rolling prairie; soil second rate
	West on random line between sections 30 and 31
	Variation 13° 46' East
22,70	Enter timber bears N 20° E and S 20° W
24,00	Stream 10 links wide runs N 30° E
24,60	leave timber N and S.
24,70	Same stream runs S 15° E
27,25	Same stream runs N 20° E
40,00	Set temporary quarter section corner
79,90	Intersect West Boundary of Township
	15 links South of the corner to sections
	30, 31, ~~25 and 24~~ from which corner

Chains	
	Run
	East on true line between sections 30 and 31
	Variation 13° 34' East
39.90	Set sandstone 13 inches long 10 inches wide
	4 inches thick for quarter section corner
79.90	The corner to sections 29, 30, 31 and 32
	Land rolling prairie; soil second rate
	Timber Bur Oak
	North between sections 29 and 30
	Variation 13° 46 East
31.25	Enter timber bears A 85° E and S 85° W
32.75	Leave timber bears A 60° E and S 60° W
40.00	Set sandstone 12 inches long 10 inches wide
	6 inches thick for quarter section corner
47.00	Stream 10 links wide runs A 35° East
80.00	Set sandstone 14 inches long 12 inches
	wide 6 inches thick for ~~quarter section~~ corner to Sects 19, 20, 29 & 30
	Land very broken prairie; soil 3rd rate
	Timber Bur Oak

Chains	
	East on random line between Secs 20 and 29
	Variation 13° 46' East
21.00	Enter timber bears A and S
31.25	Stream 10 links wide runs A 15° E
34.50	Leave timber bears A and S
40.00	Set temporary quarter section corner
80.06	Intersect ~~A and~~ S line 13 links South
	of the corner to sections 20, 21, 28 and 29
	from which corner I run
	West on true line between Secs. 20 and 29
	Variation 13° 46' East
40.03	Set sandstone 18 inches long 14 inches wide
	3 inches thick for quarter section corner
80.06	The corner to sections 19, 20, 29 and 30
	Land rolling prairie; soil 3rd rate
	Timber Bur Oak
	West on random line between Secs. 19 and 30
	Variation 13° 46 East
40.00	Set temporary quarter section corner

Township 32 North Range 8 West

Chains	
80,30	Intersect West Boundary of Township 5 links South of the corner to sections 19, 30, ~~24 and 25~~ from which corner I run East on true line between Secs. 19 and 30 Variation 13° 38' East
40,30	Set sandstone 14 inches long 12 inches wide 4 inches thick for quarter section corner
80,30	The corner to sections 19, 20, 29 and 30 Land rolling prairie; soil sandy and third rate
	North between sections 19 and 20 Variation 13° 16' East
40,00	Set sandstone 15 inches long 12 inches wide 4 inches thick for quarter section corner
54,00	Enter timber bears N 45° W and S 45° E
69,00	Leave timber bears E and W
84,00	Set sandstone 14 inches long 14 inches wide 8 inches thick for corner to

Township 32 North Range 8 West

Chains	
	sections 17, 18, 19 and 20 Land rolling prairie; soil sandy 3rd rate Timber Bur Oak
	East on random line between Secs. 17 and 20 Variation 13° 46' East
3,75	Stream 10 links wide runs N 18° E
40,00	Set temporary quarter section corner
79,92	Intersect N and S line 14 links South of the corner to sections 16, 17, 20 and 21 from which corner I run West on true line between sections 17 and 20 Variation 13° 46' East
39,96	Set sandstone 12 inches long 10 inches wide 8 inches thick for quarter section corner
79,92	The corner to sections 17, 18, 19 and 20 Land rolling prairie; soil is sandy and third rate

Chains

West on random line between Sections 18 and 19

Variation 13° 30' East

40.00 Set temporary quarter section corner

72.30 Stream 5 links wide runs N 20° E

80.18 Intersect West Boundary of Township 30 links South of the corner to sections 18, 19, 13 and 24 from which corner I run

East on true line between Secs. 18 and 19

Variation 13° 17' East

40.18 Set sandstone 14 inches long 12 inches wide 4 inches thick for quarter section corner

80.18 The corner to sections 17, 18, 19 and 20

Land rolling prairie; soil sandy and third rate

North between sections 17 and 18

Variation 13° 16' East

4.10 Stream 10 links wide runs N 66° W

Chains

8.50 Enter plowed ground bears E and W

31.50 Leave plowed ground bears N 20° E and S 20° W

32.00 Run rolling land and enter river bottom which bears E and W

37.55 Stream 10 links wide runs N 60° E

38.25 Same stream runs N 20° W

39.80 Same stream runs N 45° E

40.00 Set sandstone 14 inches long 12 inches wide 3 inches thick for quarter section corner

46.10 Stream 10 links wide runs N 45° W

46.65 Same stream runs N 30° E

80.00 Set sandstone 15 inches long 12 inches wide 3 inches thick for corner to sections 7, 8, 17 and 18

Land mostly river bottom soil second rate

The line between sections 8 and 17 will strike the river in less than

Chains

84 chains thence I run
East on true line between Secs 8 and 17
Variation 13° 46' East

23.00 Enter timber which bears N and S
26.42 Set post on right bank of Neosho river for corner to fractional sections 8 and 17 from which
A cottonwood 25 inches in diameter bears S 64½ W 56 links distant
A cottonwood 20 inches in diameter bears S 86 links distant
Land level river bottom: soil 2d rate
Timber Cottonwood

~~From the corner to sections 7, 8, 17 and 18 I run~~
West on sandom line between sections 7 and 18
Variation 13° 46' East

Chains

10.00 Set temporary quarter section corner
67.80 Stream 15 links wide runs N 40° E
69.30 Leave river bottom and enter rolling land which bears N and S
80.50 Intersect West Boundary of Township 32 links South of the corner to sections 7, 8, ~~17 and 18~~ from which corner I run
East on true line between sections 7 and 18
Variation 13° 16' East
40.50 Set sandstone 8 inches long 10 inches wide 6 inches thick for quarter section corner
80.50 The corner to sections 7, 8, 17 and 18
Land river bottom line balance rolling prairie: soil second rate

North between sections 7 and 8
Variation 13° 16' East
8.40 Set sandstone 12 inches long 12 inches

Township 32 North Range 8 West

wide 8 inches thick for corner to fractional sections 7 and 8 found land since bottom: soil second rate

18th April 1859

Meanders of the right bank of Arkansah river in Township 32 North of the base line of Range 8 West of the 6th principal Meridian in the Territory of Arkansa

Beginning at the corner to fractional sections 7 and 12 on the West Boundary of the Township and run

Thence in section 7

Courses	Distance	Remarks
		Variation 13°16' East
S 68 E	14.50	At 13.45 a stream 5 links wide comes from S 30° W
S 69½	12.00	

S 65½ E	10.00	
N 88¾ E	14.36	
S 78° E	33.28	To the corner to fractional sections 7 and 8
		Thence in section 8
S 72¾ E	10.00	
N 86¾ E	8.46	At 6.00 chains enter timber bears South
S 71° E	8.79	To the corner to fractional sections 8 and 17
		Thence in section 17
S 75½ E	4.25	
N 85½ E	7.76	
S 63½ E	16.64	
S 21½ E	11.40	
S 45¼ E	12.68	
S 76¼ E	10.42	
S 44½ E	4.55	To the corner to fractional sections 16 and 17
		timber Cottonwood

Township 32 North Range 8 West

Thence in section 16

S49 E 17.00 At 1.50 Mouth of stream 30 links wide comes from S60°W At 15.00 Lean timber bears South, At 15.10 Mouth of stream 8 links wide comes from S30°W

S58°E 22.00 At 10.50 Enter timber bears S

S86¾ E 23.00 At 16 chains a spring branch 2 links wide comes from S45°W At 17 chains the ring strikes the Bluffs

S80¼ E 14.50

S69½ E 9.50

S61° E 3.40 to the corner to fractional sections 15 and 16

Thence in section 15

S54° E 22.38 To the corner to fractional sections 15 and 22 At 10.50 chains lean Bluffs

Township 32 North Range 8 West

Thence in section 22

S76° E 22.58

S74½ E 16.60 At 10 chains lean timber and enter prairie

S67¼ E 25.38 To the corner to fractional sections 22 and 23

Timber is cottonwood on bottom Cedar and Oak along the Bluff

Thence in section 23

S68½ E 6.28

S42 E 6.20

S79 E 11.70

S65 E 16.60

S55 E 19.00

N84¾ E 28.35 At 18.50 chains enter timber which bears S

S38¼ E 9.00 To the corner to fractional sections 23 and 24

Timber Cotton wood

Township 32 North Range 8 West

There in section 24

S 58° E 11.00

S 72½ E 24.25

S 49½ E 22.00

S 7¼ W 2.50 To the corner to fractional sections 24 and 25
Timber Cottonwood
There in section 25

S 9 W 3.50

S 18 E 10.50 at 8.00 chains the mouth of a deep creek 75 links wide comes from West

S 42½ E 30.00 at 12.50 chains leave timber which bears W

S 54½ E 9.72 To the corner to fractional sections 25 and 30 on the East Boundary of the Township
Timber Cottonwood

19th April 1859

General Description

The quality of the land in this Township is a fair common average

The uplands are rolling and generaly 2nd rate. a portion of the bottoms are first-rate

Timber is chiefly Cottonwood which is confined to the bank of the river

There are no stone in the Township

There are two settlements one on section 22 the other section 26

List of Names

A list of the names of the individuals employed to assist in running measuring and establishing the lines and corners described in the foregoing field notes of Township No 32 North of the Base line of Range No 8 West of the 6th Principal Meridian in the Territory of Nebraska showing the respective capacities in which they acted

Benjamin E. B. Kennedy compassman
Dalton G. Cotton flagman
John Avitt } chainmen
William Megeath }
Ellis Ellis } commenmen
Theodore Hamington }

We hereby certify that we assisted Charles Turner deputy surveyor in surveying the subdivision lines and meanders of the right-bank of Niobrara river in all that part of Townships 31 and 32 N of Ranges 6, 7 and 8 West of the 6th Principal meridian in the Territory of Nebraska and lying South of the Niobrara river and that the lines have been in all respects to the best of our knowledge and belief well and faithfully surveyed and the boundary monuments planted according to the instructions furnished by the Surveyor General

Benjamin E. B. Kennedy compassman
Dalton G. Cotton flagman
John Avitt } chainmen
William Megeath }

Ellis Ellis
Theodore Harrington } commission

Subscribed & sworn to before me this 20th of April A.D. 1859 at Niobrara.
Walter M Barnum
Justice of the Peace
for Leavenworth Co. N.T.

8 West

I Charles Turner do hereby certify that the foregoing are the true notes of the Subdivision lines & meanders and corners of Townships 31 and 32 North of the Base line of Range No 6, 7 and 8 West of the 6th Principal Meridian Territory of Nebraska and lying south of the Niobrara river and that the same have been surveyed and established according to the instructions furnished by the Surveyor General

Charles Turner
Deputy surveyor

Subscribed & sworn to before me this 17th day of May 1859
J. MacConihe
Notary Public
Douglas County N.T.

Surveyor's Office at
Nebraska City, N.T. July 20th 1859

The foregoing field notes of the Survey of the Subdivision lines Meanders and Corners of Townships, thirty one, and thirty two North of the Base line of Ranges, Six, seven, and Eight, West of the Sixth Principal Meridian Territory of Nebraska and lying South of the Niobrarah River. Executed by Charles Turner, Under his Contract No 263 bearing date 20 day of January 1859 in the Months of March and April having been critically examined the necessary corrections and explanations made, the said field Notes and the Surveys they describe are hereby approved

Ward B. Burnett
Surveyor General

Township No 32 North of Range 8 West
of the 6th Principal Meridian
Dakota Territory
Surveyed by Carl P. P. Meiger
Deputy Surveyor

Commenced April 22d 1863
Completed April 25 1863



Names and duties of Assistants

W Franklin Chainmaster
E Fleischhauer Chainmaster
J Schademan Axe & Marrdmaker
L Craig Axe & Marrdmaker
Carl O'Meyer Compassman

Field Notes of the subdivision lines and meanders of Niobrara River in Township 32 North Range 8 West of 6th P.M.

Chains

To determine the proper adjustment of my compass for subdividing this Township, I commence at the corner of Township 32 N Range 7 & 8 West and run on a North line West on the North boundary of the Township

variation 13°15 East

2100 The corner to Township 33 N Range 7 & 8 W.

4000 set a Stone for quarter Section corner as per instructions

8000 set a Stone for temporary corner to sections 1 & 2. in Township line P32 N R8W

10110 the corner to sections 35 & 36 Township 33 N Range 8 W from East on a true line

variation 13°15 East

21.10 set a granit stone per instructions for corner to sections 1 & 2 Township 32 N of Range 8 W.

Subdivision commenced April 22d 1863. South between Sections 1 & 2.

variation 13°15 East

4000 set a Granit Stone 14 inch long Track wood trackly

2/182 Township 32 N Range 8 W of 6th P. M.

8000	for quarter sections corner set a Granit Stone 17 inch long 9 inch wide 3 inch thick for corner to sections 1. 2. 11 & 12. Land stony and broken 3 rate
	East on a random line between sections 1 & 12 variation 13°15 East
616	a Road cours S & N 8 links wide
4000	set a granit stone 11 inch long 6 inch thick 7 inch wide for temporary quarter section corner
8011	Intersected the east boundary at the corner to sections 1 & 12 Town
	West on a true line between sections 1 & 12. variation 13°15 East
4005	set a granit Stone for quarter section corner
8011	the corner to sections 1. 2. 11 & 12.

Township 32 N Range 8 W of 6th P M 3/183

	Land 3 rate.
	South between sections 11 & 12 variation 13°15 East
2486	a Road cours NE & SW 17 links wide
4000	set a granit stone pr instructions for quarter sections corner
6524	a Road cours E & W 15 links wide
8000	drove Cedar stake set post in Mound for corner to sections 11. 12. 13 & 14. Land 2 rate
	East on a random line between sections 12 & 13 variation 13°15 East
4000	set a granit stone for temporary quarter sections corner
4367	a Road to Pontiac Agency cours N W and S S E 12 links wide
8016	Intersected the East Boundary at corner to sections 12 & 13 from which Town
	West on a true line between sections 12 & 13.

Township 32 N Range 8 W of 6th P M

variation 13°15 East

4008	set a granite stone per instructions for quarter section corner
8016	Corner to sections 11. 12. 13 & 14
	Land rolling 2 rate

South between Sections 13 & 14

variation 13°15 East

1211	a Ravin 105 links over course E
3319	" " 209 " " course SW
4000	drove cedar stake set post in Mound for quarter section corner
5188	a Ravin 61 links over course SW
8000	drove cedar stake set Post in Mound for Corner to sections 13. 14. 23 & 24.
	Land broken 3d rate

East on a random line between sections 13 & 24

variation 13°15 East

Township 32 N Range 8 W of 6th P M

4000	set post for temporary quarter section corner
7206	a Road course NW and SE 11 links wide
7988	Intersected East Boundary 23 links South of corner to sections 13 & 24 from which a temp. West on a true line between sections 13 & 24

variation 13°25 East

3994	drove cedar stake and set Post in Mound for quarter sections corner
7988	the corner to sections 13. 14. 23 & 24.
	Land broken 3d rate

South between sections 23 & 24

variation 13°15' East

4006	the left bank of Niobrarah River drove cedar stake set post in Mound for Meander corner between fractional sections 23 & 24
	Land 3 rate.

6/186 Township 32 N Range 8 W of 6th P M

West on a true line between sections 24 & 25 from corner to sections 24 & 25 in Township line between Township 32 N Range 7 & 8 W

variation 13°15 East

922 the left Bank of Niobrarah River drove cedar stake and set Post in Mound for Meander corner between fractional sections 24 & 25

1920 over Niobrarah River on an Island set Post for Meander corner to fractional sections 24 & 25 from which a Cottonwood 4 inch diam N 15° W 17 link dist — — — 3 — — S 79° E 27 —

3540 over the Island on the South side set Post for Meander Corner to fractional Sections 24 & 25 from which a Willow 4 inch diam S 14° E 18 link dist — — 3 — — S 19° W 39 — —

Township 32 N Range 8 W of 6th P M

7/187

April 22d 1863.

West on a true line between sections 14 & 23 from the corner to sections 13. 14. 23 & 24.

variation 13°20 East

4000 drove cedar stake and set Post in Mound for quarter sections corner

8000 drove cedar stake and set Post in Mound for corner to sections 14 15 22 & 23

Land sandy 3 rods.

South on a true line between sections 22 & 23.

variation 13°15 East

800 the left Bank of Niobrarah River drove cedar stake and set Post in Mound for Meander Corner between fractional section 22 & 23

1940 over ~~Running water~~ Niobrarah River on an Island set Post for Meander corner to fractional sections 22 & 23 North side of Island

8/188 Township 32 N Range 8 West of 6 P.M.

	from which a
	Cottenwood 3 inch diam N 10° W 37 links dist
	— — — 4 — — N 17° E 71 —
2460	over Island South side set Post
	for Meander Corner to fractional
	section 22 & 23 from which a
	cottenwood 4 inch diam S 15° W 13 links dist
	— — — 5 inch diam S 9° E 11 — —
	Land sandy 3 rate timber
	cottenwood on the Island.
	West on a true line between
	sections 15 & 22 from corner
	to sections 14 15 22 & 23
	variation 13° 15 East
1823	left Bank of Niobrarah River
	drove cedar stake and set Post
	in Mound for Meander Corner
	between fractional sections
	15 & 22
3530	over the Niobrarah river and
	Island set Post for Meander
	corner between fractional

9/189

Township 32 N Range 8 W of 6 P.M.

	sections 15 & 22 from which a
	Cottenwood 5 inch dia N 15° E 29 links dist
	— — — 4 — — S 7° E 34 — —
4000	drove cedar stake set Post in Mound
	for quarter sections corner
5206	over the Island set Post for Meander
	corner between fractional sections
	15 & 22 from which a
	Willow 3 inch diam N 37° W 17 links dist
	— — 3 — — S 46° W 22 — —
	Land sandy Island Timber
	North between sections 14 & 15.
	from the corner to sections 14. 15.
	22 & 23.
	variation 13° 15 East
4000	drove cedar stake set Post in Mound
	for quarter section corner
7166	a road corner E & W 9 links wide
8000	drove cedar stake set Post in Mound
	for corner to sections 10. 11. 14 & 15.
	Land rolling 2 rate

10/190 Township 32 N Range 8 W of 6 PM

	East on a random line between sections 11 & 14 variation 13° 15 East
1415	a road corr N E & S W 11 links wide
4000	set a post for temporary quarter sections corner
7992	Enter seited N and S line 17 links North from the corner to section 11. 12. 13 & 14 from which corner I run West on a true line between sections 11 & 14. variation 13° 8 East
3996	drove cedar stake set Post & Mound for quarter section corner
7992	the corner to sections 10 11 14 & 15
	Land rolling 2 rate
	North between sections 10 & variation 13° 20 East

Township 32 N Range 8 W of 6 PM. 11/191

4000	set granit stone pr instructions for quarter sections corner
8000	set granit stone 15 inch long 4 inch thick 6 inch wid for corner to sections 2. 3. 10 & 11.
	Land rolling 3 rate
	East on a random line between sections 2 & 11 variation 13° East
4000	set granit stone for temporary quarter sections corner
8008	Enter seited N and S line 37 links South of the corner to sections 1. 2 11 & 12 from which corner I run
	West on a true line between sections 2 & 11 variation 13° 16 East
4004	set granit stone pr instructions and for quarter sections corner
8008	the corner to sections 2. 3. 10. & 11.

12/192 Township 32 N Range 8 W of 6 PM

	Land hilly and stony 3d rate
	North on a random line between sections 2 and 3 variation 13°20 East
4000	set granite stone for temporary quarter sections corner
8029	Intersected North Boundary line 2116 links East of corner to sections 34 & 35 Township 33 N Range 8 W and set a granite stone per instructions for corner to sections 2 & 3 from which I run.
	South on a true line between sections 2 & 3. variation 13°20 East
4029	set a granite stone per instructions for quarter sections corner
8029	The corner to sections 2, 3, 10 & 11.

Township 32 N Range 8 W of 6 PM

	Land hilly 3d rate.
	West on a true line from corner to sections 10. 11. 14 & 15. between sections 10 & 15. variation 13°15 East
4000	drove cedar stake set Post in Mound for quarter sections corner
8000	drove cedar stake set Post in Mound for corner to sections 9. 10. 15. & 16.
	Land rolling 2 rate
	South between sections 15 & 16 variation 13°15 East
624	a Road course E & W 14 links wide
4000	drove cedar stake set Post in Mound for quarter sections corner
5400	the left Bank of ~~Bowman~~ Northwalk River drove cedar stake set Post in Mound for meander corner between fractional sections 15 & 16
	Land sandy rolling 3d rate

Township 32 N Range 8 W of 6 PM

	North between sections 9 & 10 from corner to sections 9. 10. 15 & 16.
	variation 13°20 East
4000	set granite stone per instructions for quarter sections corner
8000	set a granite bolder stone 18 inch diam for corner to sections 3. 4. 9 & 10. Land 3 rate.
	East on a random line between sections 3 & 10
	variation 13°25 East
4000	set a stone for temporary quarter sections corner
7986	Interseited the N & S line 18 links North from corner to sections 2. 3. 10 & 11. from which corner I run West on a true line between sections 3 & 10

Township 32 N Range 8 W of 6 PM

	variation 13°17 East
3993	set a granite stone per instructions for quarter sections corner
7986	the corner to sections 3 4 9 & 10 Land 3 rate
	North on a random line between sections 3 & 4
	variation 13°15 East
4000	set a stone for temporary quarter sections corner
8060	Interseited North Boundary of the Township 2120 links East of the corner to sections 33 & 34 Township 33 N Range 8 W of 6 PM set a granite stone as per instructions for corner to sections 3 & 4 from which I run

16 Township 32 N Range 8 W of 6th PM

	South on a true line between sections 3 & 4. variation 13° 15' East	
4060	set a granite stone ~~pt~~ for stone corner for quarter sections Corner	
8060	the corner to sections 3. 4. 9 & 10 Land 3d rate April 23d 1863	
	West on a true line between sections 9 & 16 from the corner to sections 9. 10. 15 & 16 variation 13° East	
4000	drove cedar stake set Post in Mound for quarter sections corner	
5850	a Road Course W N W & S E 17 links wide	
8000	drove cedar stake set Post in Mound for corner to	

Township 32 N Range 8 W of 6th PM

	sections 8. 9. 16 & 17. Land hilly 3d rate.	
	South on a true line between sections 16 & 17 variation 13° East	
1950	the left Bank of Niobrara River drove cedar stake ~~pt~~ post in Mound for Meander corner between fractional sections 16 & 17	
3150	120 links East an Island set a Meander Post on the West Ende from which a Cottonwood 5 inch diam N 15° E 19 links dist	
	" " 4 " " S 71° E 37 " "	
3740	an Island East ende set a Post for Meander corner to fractional sections 16 & 17 from which a Cottonwood 3 inch S 35° W 42 links dist	
	" " 4 " N 16° W 11 links dist	
	Land sandy young Cottonwood on the Island 3d rate.	

West on a true line between sections 8 & 17
variation 13° East

3850 the left bank of Niobrara River drove cedar stake set Post in Mound for Meander corner between fractional sections 8 & 17
Land 3d rate

North between sections 8 & 9.
variation 13°30 East

984 a Road course N W an S E 14 links wide
4000 drove cedar stake and set Post in mound for quarter sections corner
8000 set a granite stone as per instructions for corner to sections 4.5. 8 & 9
Land 3d rate.

East on a random line

between sections 4 & 9
variation 13°12 East
4000 set a stone for temporary quarter sections corner
8036 intersected the N and S line 17 links North of the corner to sections 3 4 9 & 10 from which corner I run
West on a true line between sections 4 & 9
variation 13°5 East
4018 set a granite stone as per instructions for quarter sections corner
8036 The corner to sections 4.5. 8 & 9.
Land billy 3d rate

North on a random line between sections 4 & 5
variation 13°20 East
4000 set a granite stone for temporary quarter sections corner

20/200 Township 32 N Range 8 W of 6th P M

5300	a road Course N E and S W 18 links wide
8069	Intersected the North Boundary of the Township 21 24 links East of the corner to sections 32 & 33 Township 33 N Range 8 W. set a grand stone for corner to sections 4 & 5 from which I run South on a true line between sections 4 & 5
	variation 13° 20 East
4069	set a grand stone as per instructions for quarter sections corner
8069	the corner to sections 4, 5 8 & 9
	Land hilly & rocky
	West on a true line from the corner to sections 4, 5, 8 & 9 between sections 5 & 8.
	variation 13° 15 East

Township 32 N Range 8 W of 6th P M

21/201 27/207

4000	drove cedar stake set Post in Mound for quarter sections corner
6834	a road Course N W & S E 17 links wide
8000	drove cedar stake set Post in Mound for corner to sections 5.6.7 & 8
	Land rolling & rocky
	South between sections 7 & 8 from the corner to sections 5.6.7 & 8.
	variation 13° East
4000	drove cedar stake and set Post in Mound for quarter section corner
4750	the left Bank of Niobrarah River drove cedar stake set Post in Mound for Meander corner between fractional sections 7 & 8.
5050	ood Niobrarah River to the East Point of an Island set Post for Meander corner to fractional sections 5.6.7 & 8.

	sections 7 & 8 from which a Cottonwood 5 inch diam. N 75 W 47 links — — — 3 — — S 87° W 32 — Land sandy 3 rate
	North on a random line between sections 5 & 6 variation 13° 25 East
814	a road E & W N W 15 links wide
1236	a trail W S W & E N E 3 links wide
4000	set a granite stone for temporary quarter sections corner
8019	intersected North boundary of the Township 21.28 links East of the corner to sections 31 & 32 in Township 33 N Range 8 W of 6th P.M.
	set a granite stone as per instructions for corner to sections 5 & 6 from which corner I run
	South on a true line between sections 5 & 6

	variation 13° 25 East
4019	set a granite stone as per instructions for quarter section corner
8019	the corner to sections 5.6.7 & 8.
	Land very Broken 3d rate
	West on a random line between sections 6 & 7. variation 13° 15 East
4000	set a Post for temporary quarter sections corner
8156	intersected the West boundary line of the Township 23 links South of the corner to sections 1.6.7 & 12. from which corner I run
	East on a true line between sections 6 & 7 variation 13° 5 East
4156	drove cedar stake set Post in Mound for quarter sections corner
8156	the corner to sections 5.6.7 & 8.

The S W ¼ of Section 6 has a house on belonging to Major Gregory, and on the N W fractional ¼ of section 7 is a cabin belonging to and occupied by I Gaton.
Land 3d rate that part of the Island in section 7 has some Timber on it

Omaha 24th 1863.

Meanders of the Islands and the North Bank of Niobrarah River in Township 32 North Range 8 West commencing at the Meander corner on the Island in section 7 on the South side of the Island at the Meander corner in the West Township line. Township 32 N Range 8 & 9 West and between sections 7 & 12. in Sec 7.

Cours	S 47° E	dist 506	
	S 89° E	" 4500	
	N 7° E	" 1012	
	N 55° 30 E	" 300	side of Island
	N 55° W	" 2450	
	N 87° W	" 525	
	S 86° W	" 1340	
	N 72° W	" 825	
	N 81° 30 W	" 1550	Meander corner on the North side of Island in the Township line Township 32 N Range 8 & 9 W. Fractional sections 7 & 12 thence in Fractional section 7 on the North bank of the Niobrarah River from the meander corner between fractional sections 7 & 12 left Bank down stream
	S 57° East	dist 1050	
	S 81° E	" 2200	

N 85° 30 E	1510	
S 79° E	1000	
N 72° E	600	
S 19° E	1900	
S 8° E	1000	Meander corner between fractional sections 7 & 8: thence in sections 7 on the Island commencing at the Meander Corner at the East end of the same
N 23° 15 W dist	650	
N 17° W "	1200	
N 35° W "	700	
N 61° 30 W "	1012	
S 9° W	350	upper end of Island
S 39° 30 E	1000	
S 27° 30 E	730	
S 45° 30 E	560	
S 38° 30 E	550	
S 58° 15 E	400	Meander Corner

		and Place of beginning thence from the Meander Corner between Fractional Sections 7 & 8 down stream in Section 8.
N 68° E dist	870	
N 86° E "	300	
S 40° E "	900	
S 37° E	1080	
S 54° 30 E	730	
S 41° E	800	
S 34° 15 E	1081	Meander Corner between fractional sections 8 & 17 thence in section 17.
S 49° 30 E	810	
S 72° 30 E	212	
S 57° E	1508	
S 82° E	558	
S 70° E	1250	Meander Corner between fractional sections 16 & 17 thence from the Meander.

Corner on the Island in section 17.

N 27° 30 W dist	230
N 46° 30 W	1182
N 76° 30 W	650
N 57° 15 W	530
N 3° W	316
S 36° 30 E	318
S 53° 45 E	1484
S 58° E	736
S 82° 45 E	276
N 41° 30 E	140 Meander corner between fractional sections 16 & 17 thence in the same line to the Island in section 16 ~~from~~ 120 links ~~to~~ from ~~East~~ Meander corner in section 16.
S 34° E	500
S 57° 30 E	300
N 89° E	300

West

S 58° 30 E	625
N 77° E	100
N 5° E	200
N 21° W	260
N 62° 30 W	1000
N 74° 30 W	400
S 64° W	180 Meander corner and place of beginning on the Island thence from Meander corner between fractional sections 16 & 17 in section 16.
S 78° 30 E	124
S 68° 30 E	450
S 75° 30 E	676
S 59° E	700
S 82° 30 E	500
N 63° E	670
S 82° 30 E	460
S 53° E	1276
S 40° 30 E	1300
S 64° E	266

S 40° 30 E dist 480
S 55° 30 E 1275 Meander corner between fractional sections 15 & 16. thence on section 15.
S 60° E 2350
N 89° E 500
N 70° 30 E 500
S 87° E 875
S 63° 30 E 1560
S 49° 30 E 1100 Meander corner between fractional sections 15 & 22 thence on section 15 on the Island commencing at the Meander corner on the N E side of the Island between fractional sections 15 & 22 on section 15

N 51° 15 W dist 164
S 89° W 582
N 62° W 576
S 84° W 286
S 43° 15 W 280
S 12° 30 W 190 Meander corner West end of Island thence on section 22.
S 10° 30 E 260
S 44° E 225
S 84° 30 E 900
S 76° 30 E 540
N 53° E 200
S 89° 30 E 300
S 64° E 575
N 75° 30 E 100
N 10° W 150
N 55 W 900 Meander corner and place of beginning on the Island.

Thence in section 22 from Meander Corner in the same section line down stream

S 53° E dist 870

S 78° 30 E 1264 Meander corner in section line between fractional sections 22 & 23 thence in section 22 from Meander corner in section line between fractional sections 22 & 23 on the Island

S 87° 30 W dist 350

S 43° W 250

S 40 W 200

S 35° W 196

S 88° E 430 Meander corn South side of Island thence in section 23 on the same Island

S 78° 30 E 1120

S 89° E 450

S 75° E 976

S 60° E 500

S 76° 30 E dist 294

S 55° E " 416

S 77° E " 1188

S 55° E " 1220

N 86° E " 392

N 40° E " 216 East End of Island

N 46° 30 W " 962

N 57° W " 1800

N 71° W " 1488

N 87° 15 W " 1108

N 83° 30 W " 384

N 82° W " 1168 Meander corner and Place of beginning on the Island thence from M C between Sections 22 & 23 down stream in section 23

S 86° E dist 2106

N 82° 30 E " 1950

S 72° 30 E " 1018

S 44° 30 E " 1900

S 36° E " 1000

S 43° E " 780

630 S 60° 30 E dist 630 Meander corner between sects 23 & 24 thence in Section 24

S 77° E dist 1436

N 65° E " 200

S 67° E " 1950

S 58° 30 E " 800

S 55° E " 2130

8416 S 45° E " 1900 Meander corner between sects 24 & 25 thence in the same line on the Island from Meander Corner in Sec 24.

N 52° W dist 1658

N 73° W " 278

N 50° 30 W " 1540

N 63° 30 W " 1250

N 83° W " 678

S 50° W " 500

S 5° W " 356 West on

4600 343 S 20° E " 340 Island

S 53° E dist 700

S 66° 30 E 2156

3656 S 56° E 800 Meander corner between section 24 & 25 thence in section 25 on the same Island

S 56° 30 E dist 942

S 62° E " 1285

N 85° E " 740

N 50° 30 E " 150 End of Island

N 5° W " 200

4637 22 N 56° 30 W " 1320 Meander corner between sects 24 & 25 thence in the same line in Section 25 down stream ~~[illegible]~~

S 53° E dist 500

S 72° E " 600 Meander corner in Township line between Township 32 N Range 7 & 8 W sections 25 and 30.

April 25th 1863.

123 a

General description
The Land in this Township is broken Land except on the Islands. the Islands are timbered with Cottonwood

List of Names
a list of names of the individuals employed to assist in running measuring or marking the lines and corners described in the foregoing field notes of Township 32 North Range 8 West of 6th Principal Meridian showing the respective capacities in which they acted
W Franklin Chainman
E Herschkener Chainman
J Schedemann Axe and Marker
J Craig Axeman and Marker
Carl C J Meyer Compass man

We hereby certify that we assisted Carl C J Meyer deputy surveyor in surveying ~~the exterior boundaries and~~ subdividing and meandering the Township Number Thirty two North Range eight West of the 6th Principal Meridian and that said Township has been in all respects to the best of our knowledge and belief, well and faithfully surveyed and ~~and~~ the boundary monument planted according to the instructions furnished by the surveyor General
Wenen B Franklin Chainman
Edward Herschkener Chainman
James Craig Axeman and Marker
John J Schedemann Axeman and Marker
Carl C J Meyer Compass man

Subscribed and sworen to by the above named persons before me a justice of the Peace

For the County of Cedar in the Territory of Nebraska this 8th day of May 1863

Philip. Clark.
Justice of the Peace

I Carl L P Meyer deputy surveyor do solemnly swear that in pursuing of a contract with G D Mills ~~General~~ surveyor of the public lands of the United States in the Territory of Dakota bearing date the 23d day of Sept 1862 and in strict conformity to the laws of the United States and the instructions furnished by the said Surveyor General I have faithfully surveyed the ~~exterior bounds~~ ~~parts~~ subdivisional lines and meanders of Townships number Thirty two North Range

eight West of the 6th Principal Meridian in the ~~Township~~ Territory aforesaid and do further solemnly swear that the foregoing are the true and original fieldnotes of such survey

Carl L P Meyer
deputy Surveyor

subscribed by said Carl L P Meyer deputy surveyor and sworen to before me a Justice of the Peace for the County of Cedar in the Territory of Nebraska this 8th day of May 1863.

Philip. Clark.
Justice of the Peace

38
218

40
220

123e

Surveyors Office
Yankton D.T. May 28th 1863

The foregoing field notes of the Survey of the Subdivision Lines & Meanders of Township No. 32 North of Range No. 8 West of the 6th Principal Meridian executed by Carl Le Meyer under his contract of the 23d day of September 1862 in the Month of April 1863 having been critically examined, the necessary corrections and explanations made, the said field notes and the surveys they describe, are hereby approved.

Geo. D. Hill
Surr. Gnl D.T.

General Land Office • Original Field Notes

Book Number

344

The images in this file are photographs of the notes of the original surveys of the State of Nebraska on file in the Office of the Nebraska State Surveyor located in Lincoln, Nebraska.

The original surveys in Nebraska began in the mid 1850's and were completed in the mid 1880's. The Nebraska office of the Surveyor General was closed June 30, 1886.