General Land Office • Original Field Notes

Book Number

349

The images in this file are photographs of the notes of the original surveys of the State of Nebraska on file in the Office of the Nebraska State Surveyor located in Lincoln, Nebraska.

The original surveys in Nebraska began in the mid 1850's and were completed in the mid 1880's. The Nebraska office of the Surveyor General was closed June 30, 1886.

(69)

a

Contract No. 272

T.9-12 N.
R.9 W.

69.

Field Notes
of the
Survey of the Subdivision and Meander Lines in Township 9 N. Range 9 W. 6th Principal Meridian in Nebraska Territory by Justus L. Cozad deputy Surveyor under his contract No 272 bearing date April 29th 1859

Survey commenced Aug 22nd 1859
Survey completed Aug 26th 1859

E. D.
Copied by W.W.D.
Compared by [illegible]

B

Names and Duties of Assistants

Andrew D. Cozad Compassman

Darwin L. Peckham Chainman

Jacob C. Sackner Chainman

Ira S. Taylor Flagman

Henry J. Smith Axman

C

Township 9 North Range 9 West 6th P.M.

6		5	34	4	21	3	14	2	7	1	
		33		32		21		13		7	
7		8	32	9	20	10	13	11	6	12	
		31		30		19		12		5	
18		17	30	16	19	15	12	14	5	13	
		29		28		18		11		4	
19		20	28	21	18	22	11	23	4	24	
		27		26		17		10		3	
30		29	26	28	17	27	10	26	2	25	
		25		24		16		9		1	
31		32	24	33	16	34	8	35	1	36	

d

e

Field Notes of the Survey of the Subdivision and Meander Lines in Township 9 N. Range 9 W. 6th Principal Meridian.

To obtain the proper adjustment of my compass for Subdividing this Township I commence at the Post and Mound at the intersection of the 2nd Stand Parallel North with the First Guide Meridian West and run North, on a blank line along the East Boundary of Section 36. Variation by Burts improved Solar Compass 12° 52' East

39.94 The quarter section corner

79.93 The corner to Sections 25. 30. 31. 36

To retrace this line or run parallel thereto my compass must be adjusted to a variation of 12° 52' East

Subdivisions commenced Aug 22nd 1869

Chains compared with Standard and found correct

Township 9 N. Range 9 W. 6th Prin. Merid.

From the Post and Mound on the South Boundary of the township corner to Sections 35.36. Down

North on a true line between Sect 35 & 36

Variation 12° 52' East

40.00 Drove a charred stake. Set a post raised a mound. with a trench. as per instructions for quarter section corner

80.00 Drove a charred stake. Set a post. raised a mound with a trench as per instructions for corner to Sections 25.26.35.36

Level upland prairie. Soil good 2nd rate

East on a random line between Sections 25 and 36

Variation 13° 00' East

5.00 A drain course S 20° E

40.00 Set a post for temporary quarter Sec. Cor.

79.94 Intersect the East Boundary of the Township 5 links North of the

Township 9 N. Range 9 W 6th Prin. Md

corner to Sections 25.30.31.36 from which corner Down

West on a true line between Sections 25 and 36

Variation 12° 58' East

39.97 Drove a charred stake. Set a post. raised a mound. with a trench. as per instructions for quarter section corner.

79.94 The corner to Sections 25.26.35.36

Level upland prairie. Soil 1st rate

North between Sections 25 and 26

Variation 12° 47' East

30.00 A drain course South East

40.00 Drove a charred stake. Set a post. raised a mound with a trench as per instructions for quarter section corner

64.00 Same drain course South West

80.00 Drove a charred stake. Set a post. raised a mound with a trench as

Township 9 N. Range 9 W. 6th Pr. Md

per instructions for corner to Sections
23.24.25.26
Gently rolling prairie Soil good 2nd rate

East on a random line between Sections
25 and 24

Variation 13° 09' East

13.00 Drain course SW
40.00 Set a post for temporary quarter sect. Corner
79.57 Intersect the East Boundary of the Towns.
27 links North of the corner to Sections 24.25
19.30. from which corner I run
West on a true line between Sections 24 & 25

Variation 12° 57' East

39.78½ Drove a charred stake. Set a post. raised
a mound with a trench as per instructions
for quarter section corner
79.57 The corner to Sections 23.24.25.26.
Gently rolling prairie
Soil good 2nd rate

Township 9 N. Range 9 W 6th Pr. Meridn

North between Sections 23 and 24

Variation 12° 54' East

40.00 Drove a charred stake. Set a post. raised a
mound, with a trench, as per instructions.
for quarter Section corner
80.00 Drove a charred stake, Set a post, raised a mound,
with a trench, as per instructions, for
quarter section corner. 13.14.23 & 24
Gently rolling prairie. Soil 2nd rate.

East on a random line between Sections 13 and 24

Variation 12° 52' East

40.00 Set a post. for temporary quarter Section. Corner
79.75 Intersect the East Boundary of the Towns.
6 links North of corner to Sections
13.24.18.19. from which corner I run
West on a true line between Sections 13 and 24

Variation 12° 50' E

39.87½ Drove a charred stake Set a post raised a
mound with a trench as per instructions

Township 9 N. Range 9 W. 6th Prin. Merid

for quarter section corner

79.75 The corner to Sections 13.14.23.24

Gently rolling prairie. Soil good 2nd rate

North between Sections 13 and 14

Variation 12° 45' East

40.00 Set a post. Drove a charred stake. raised a

13 mound. with a trench. as per instructions

40 for quarter Section corner.

79 80.00 Set a post. raised a mound. with a trench, as

per instructions, for corner to Sections 11.12.13.1

Gently rolling prairie. Soil good 2nd rate

East on a random line between Sections 12 and 1

3, Variation 12° 45' East

~~40.00 Set a post. raised a mound. with a trenc~~

~~as per instructions for~~

79 40.00 Set a post for Temporary quarter Sect. Cor

40.50 A drain course N E

Township 9 N. Range 9 W. 6th Prin. Merid

79.80 Intersect the First Guide Meridian West

8 links South of the corner to Sections

7.12.13.18. from which corner I now

West on a true line between Sections 12 and 13

Variation 12° 48' East

39.90 Drove a charred stake. Set a post. raised a

mound with a trench as per instructions

for quarter section corner

79.80 The corner to sections 11.12.13.14

Land gently rolling prairie. Soil 2nd rate.

North between Sections 11 and 12

Variation 12° 45' East

40.00 Drove a charred stake. Set a post. raised a

mound with a trench as per instructions

for quarter section corner

80.00 Drove a charred stake. Set a post. raised a

mound. with a trench as per instructions

for corner to Sections 1.2.11.12

Land gently rolling prairie 2nd rate

Township 9 N. Range 9 W. 6th Prin. Meridian

East on a random line between Sections 1 and 12

Variation 12° 45' East

40.00 Set a post for temporary quarter section corner

79.90 Intersect the 1st Guide Meridian West at the corner to Sections 1. 6. 7. 12

from which corner I run

West on a true line between Sections 1 and 12

Variation 12° 45' East

39.95 Drove a charred stake, Set a post raised a mound, with a trench as per instructions for quarter section corner

79.90 The corner to Sections 1, 2, 11, 12,

Gently rolling prairie. 2nd rate.

March on a random line between Sections 1 and 2

Variation 13° 00' East

40.00 Set a post for temporary quarter section corner

79.70 Intersect the North Boundary of the Township 9 links East of the corner to Sections 1. 2. 35. 36

Township 9 N. Range 9 W. 6th Prin. Meridian

from which corner I run

South on a true line between Sections 1 and 2

Variation 13° 04" East

39.70 Drove a charred stake. Set a post raised a mound. with a trench. as per instructions for quarter section corner

79.70 The corner to Sections 1, 2, 11, 12.

Gently rolling prairie good 2nd rate

August 22nd 1859

From the Post and Mound on the South Boundary of the township corner to Sections 34 and 35. I run

North between Sections 35 and 34

Variation 12° 52' East

40.00 Drove a charred stake. Set a post. raised a mound. with a trench. as per instructions for quarter section corner

80.00 Drove a charred stake. Set a post. raised a mound. with a trench. as per instruction

Township 9 N. Range 9 W. 6th Prin. Meridian

for corner to Sections 26.27. 34. 35

Gently rolling prairie. Soil good 2nd rate

East on a random line between Sections 26 and 35

Variation 12° 55' East

40.00 Set a post for temporary quarter section corner

79.90 Intersect the North & line 50 links North of the corner to Sections 25.26. 35.36. from which corner I run

West on a true line between Sections 26 and 35

Variation 12° 34' East

39.95 Drove a charred stake. Set a post. raised a mound with a trench as per instructions for quarter section corner

79.90 The corner to Sections 26.27. 34 35.

Gently rolling prairie. 2nd rate

Township 9 N. Range 9 W. 6th Prin. Meridian

North between sections 26 and 27

Variation 12° 40' East

40.00 Drove a charred stake. Set a post. raised a mound. with a trench. as per instructions for quarter section corner.

65.50 A drain course S E

80.00 Drove a charred stake, set a post. raised a mound. with a trench, as per instructions for corner to Section 22.23.26.27

Rolling prairie

Soil good 2nd rate

East on a random line between Sections 23 and 26

Variation 13° 19' East

37.80 Drain course S E

40.00 Set a post for temporary quarter section corner

79.70 Intersect North & line 27 links North of the corner to Sections 23.24.25.26

from which corner I run

West on a true line between 23 and 26

Variation 13° 07 East

Township 9 N. Range 9 W. 6th Prin. Merid

39.85 Drove a charred stake. Set a post raised a mound with a trench. as per instructions. for quarter sect Cor.

79.70 The corner to Sections 22. 23. 26. 27.

Gently rolling prairie. 2ord rate

North between Sections 22 and 23

Variation 12° 40' East

33.00 Drain course S E

40.00 Drove a charred stake. Set a post. raised a mound. with a trench. as per instructions. for quarter section corner.

80.00 Drove a charred stake. Set a post. raised a mound with a trench as per instructions for corner to Sections 14. 15. 22. 23

Land gently rolling prairie 2ord rate.

East on a random line between Sections 14 and 23

Variation 13° 07' East

40.00 Set a post for temporary quarter section corner

79.14 Intersect N and S line 19 links North of the corner to Sections 13. 14. 23. 24

from which corner I run

Township 9 N. Range 9 W. 6th Prin. Merid

West on a true line between Sections 14 and 23

Variation 12° 59' East

39.57 Drove a charred stake. Set a post. raised a mound. with a trench. as per instructions for quarter section corner

79.14 The corner to Sections 14. 15. 22. 23

Gently rolling. Soil good 2ord rate

North between Sections 14 and 15

Variation 12° 52' East

40.00 Drove a charred stake. Set a post. raised a mound. with a trench. as per instructions for quarter section corner.

80.00 Drove a charred stake. Set a post raised a mound. with a trench as per instructions for corner to Sections 10. 11. 14. 15.

Land gently rolling. 2ord rate.

East on a random line between Sections 11 and 14

Variation 13° 03' East

40.00 Set a post for temporary quarter section corner.

Township 9 N. Range 9 W. 6th Prin. Meridian

79.20 Intersect the Nand S line at the corner to section corner 11,12,13,14 from which corner I run West on a true line between sections 11 and 14

Variation 13° 03' East

39.60 Drove a charred stake. set a post raised a mound with a trench. as per instruction for quarter section corner.

79.20 The corner to Sections 10,11,14,15.

Gently rolling prairie 2nd rate.

North between sections 10 and 11

Variation 13° 00' East

40.00 Drove a charred stake. Set a post raised a mound. with a trench as per instruction for quarter section corner

80.00 Drove a charred stake. set a post. raised a mound, with a trench as per instructions for corner to sections 2.3.10.11

Gently rolling prairie. 2nd rate.

East on a random line between sections 3 and 11

Township 9 N. Range 9 W. 6th Prin. Meridian

Variation 13° 00' East

40.00 Set a post for temporary quarter section corner

79.80 Intersect Nand S line 28 links North of the corner to Sections 1.2.11.12 from which corner I run West on a true line between sections. 2 and 11

Variation 12° 48' East

39.90 Drove a charred stake. Set a post. raised a mound with a trench as per instruction for quarter section corner

79.80 The corner to sections 2.3.10.11.

Gently rolling prairie. 2nd rate.

North on a random line between sections 2 and 3

Variation 13° 00' East

40.00 Set a post for temporary quarter section corner

79.60 Intersect the North Boundary of the Township 10 links East of the Corner to sections 2.3.34.35. from which corner I run South on a true line between

Township 9 N. Range 9 W. 6th Pr. Md
Sections 2 and 3

Variation 13° 04' East

39.60 Drove a charred stake. Set a post. raised a mound with a trench as per instructions for quarter section corner

79.60 The corner to Sections 2. 3. 10. 11

Land gently rolling prairie
Soil good 2nd rate.

August 23rd 1859

Township 9 N. Range 9 W. 6th Prin. Meridian
North between Sections 33 and 34

Variation 12° 35' East

40.00 Drove a charred stake. Set a post. raised. a mound with a trench as per instruction for quarter section corner

80.00 Drove a charred stake. Set a post raised a mound with a trench. as per instructions for corner to sections 27. 28. 33. 34

Land gently rolling prairie. 2nd rate

East on a ~~random~~ line between Section 27 and 34

Variation 12° 52' East

40.00 Set a post for temporary quarter section corner

79.70 Intersect N and S line 17 links South of the corner to Sections 26. 27. 34. 35

from which corner I run

West on a true line between Sections 27 and 34

Variation 12° 59' East

39.85 Drove a charred stake. Set a post. raised a mound with a trench. as per instructions for quarter section corner.

Township 9 N. Range 9 W 6th Prin Mer.

79.70 The corner to Sections 27.28.33.34

Land gently rolling prairie. 2nd rate

North between Sections 27 and 28

Variation 12° 55' East

40.00 Drove a charred stake. Set a post. raised a mound. with a trench. as per instructions for quarter section corner

80.00 Drove a charred stake. Set a post. raised a mound. with a trench as per instructions for corner to Sections 21.22.27.28

Land gently rolling prairie. Soil 1st rate.

East on a random line between Sections 22 and 27

Variation 12° 52' East

40.00 Set a post for temporary quarter sect. cor.

79.69 Intersect N and S line 37 links South of the corner to Sections 22.23.26.27 from which corner I run

West on a true line between Section 22 and 27

Variation 13° 08' East

Township 9 N. Range 9 W. 6th Prin Meridian

39.84½ Drove a charred stake. Set a post. raised a mound. with a trench as per instructions for quarter section corner

79.69 The corner to Sections 21.22. 27.28

Land gently rolling prairie Soil 2nd rate

North between Sections 21 and 22

Variation 12° 50' East

40.00 Drove a charred stake. Set a post. raised a mound. with a trench. as per instructions for quarter section corner

45.00 A drain bears East and West descends East

80.00 Drove a charred stake. Set a post. raised a mound with a trench, as per instructions. for corner to Sections 15.16. 21.22

Land gently rolling prairie. Soil 1st rate

East on a random line between Sections 15 and 22

Variation 13° 04' East

40.00 Set a post for temporary quarter section corner

79.88 Intersect N and S line 19 links South of the

Township 9 N. Range 9 W 6th Prin. Merid

corner to Sections 15 and 22. from which Bears.

West on a true line between Sections 15 and 22

Variation 13° 12' East

39.94 Drove a charred stake. Set a post. raised a mound, with a trench as per instructions for quarter section corner

79.88 The corner to Sections 15.16.21.22

Land gently rolling. 2nd rate

North between Sections 15 and 16

Variation 12° 57' East

40.00 Drove a charred stake. Set a post. raised a mound with a trench as per instructions for quarter section corner

80.00 drove a charred stake. Set a post. raised a mound, with a trench, as per instructions. for corner to Sections 9.10.15.16

Rolling prairie, 2nd rate

East on a random line between Sections 10 and 15

Variation 13° 00' East

Township 9 N. Range 9 W. 6th Prin. Meridian

40.00 Set a post for temporary quarter section corner

80.08 Intersect N and S line at the corner to Sections 10.11.14.15 from which corner Bears

West on a true line between Sections 10 and 15

Variation 13° 00' East.

40.04 Drove a charred stake. Set a post. raised a mound with a trench as per instructions. for quarter section corner

80.08 The corner to Sections 9.10.15.16

Gently rolling prairie. Soil 2nd rate

North between Sections 9 and 10

Variation 13° 24' East

40.00 Drove a charred stake. Set a post. raised a mound with a trench as per instruction for quarter section corner

80.00 Drove a charred stake. Set a post. raised a mound, with a trench as per instructions for corner to Sections 3.4.9.10

Land gently rolling prairie 2nd rate

Township 9 N. Range 9 W 6th Prin. Md.

East on a random line between Sections 3 and 10

Variation 13° 24' East

40.00 Set a post for temporary quarter Section corner

80.00 Intersect the North & line 36 links South of the corner to Sections 2. 3. 10. 11 from which corner I run West on a true line between Sections 3 and 10

Variation 13° 09' East

40.00 Drove a charred stake. Set a post. raised a mound. with a trench as per instructions for quarter section corner

80.00 The corner to Sections 3. 4. 9. 10.

Gently rolling prairie. Soil 2nd rate

North on a random line between Sections 3 and 4

Variation 13° 24' East

40.00 Set a post for temporary quarter Section corner

79.70 Intersect the North Boundary of the Township 32 links West of corner to Sections 3. 4. 33. 34. from which corner I run South on a true line between Sections 3 and 4

Township 9 N. Range 9 W. 6th Prin. Meridian

Variation 13° 10' East

39.70 Drove a charred stake. Set a post. raised a mound with a trench as per instructions for quarter section corner

79.70 The corner to Sections 3. 4. 9. 10

Gently rolling prairie. 2nd rate

August 24th 1859

Township 9 N. Range 9 W. 6th Prin. Md.

From the corner to Sections 32. 33
on the South Boundary of the township
I run. North between Sections 32 & 33
Variation 12° 30' East

40.00 Drove a charred stake, Set a post
raised a mound. with trench as
per instructions for quarter. Sect. Cor.

80.00 Drove a charred stake. Set a post
raised a mound with a trench
as per instructions for Corner to
Sections 28. 29. 32. 33

Land level prairie. Soil good 2nd rate

East on a random line between Sects 28 & 33
Variation 12° 30' E

10.00 Set a post for temporary quarter. Sec. Cor.

80.04 Intersect N and S line 16 links South
of corner to Sections 27. 28. 33. 34. from which
corner I run

West on a true line between Sects 28 & 33

Township 9 N. Range 9 W 6th Prin. Merid

Variation 12° 37' E

40.02 Drove a charred stake set a post. raised a mound with a trench as per instructions for quarter section corner.

80.04 The corner to Sections 28. 29. 32. 33.
Land level prairie. Soil good 2nd rate

West on a random line between Sections 29 and 32

Variation 12° 30' East

40.00 Set a post for temporary quarter section corner

79.95 Intersect the west Boundary of the Township 36 links North of the corner to Sections 29. 32. 25. 36 from which corner I run East on a true line between Sections 29 and 32

Variation 12° 45' East

39.95 Drove a charred stake. Set a post. raise a mound. with a trench. as per instructions for quarter section corner

Township 9 N. Range 9 W 6th Prin. Meridian

79.95 The corner to Sections 28. 29. 32. 33.
Land level upland prairie
Soil good 2nd rate

North between Sections 28 and 29

Variation 12° 30' East

40.00 Drove a charred stake. Set a post. raised a mound. with a trench. as per instructions for quarter section corner

80.00 Drove a charred stake. Set a post. raised a mound. with a trench as per instructions for corner to Sections 20 21. 28 29
Level upland prairie. Soil good 2nd rate

East on a random line between Sections 21 & 28

Variation 14° 36' East

~~40.00 Drove a charred stake. Set a post, raise a mound, with a trench, as per instructions for quarter section corn~~

40.00 Set a post for temporary quarter section corner.

Township 9 N. Range 9 W 6th Prin. Merid.

80.08 Intersect N and S line 4 links South of corner to Sections 20.22.27.28 from which corner I run West on a true line between Sects 21 and 28

Variation 14° 38' East

40.04 Drove a charred stake. Set a post. raised a mound with a trench as per instructions for quarter Section corner

80.08 The corner to Sections 20.21.28.29 Level upland prairie. Soil good 2nd rate

West on a random line between Sects 20 & 29

Variation 14° 36' East

40.00 Set a post for temporary quarter Sec. Cor.

79.98 Intersect the West boundary of the Township 40 links South of the corner to Sections 20.29.24.25 from which I run East on a true line between Sections 20 & 29

Variation 14° 19' East

39.98 Drove a charred stake. Set a post

Township 9 N 9 W. 6th Principal Meridian

raised a mound with a trench as per instructions for quarter Section corner

79.98 The corner to Sections 20.21.28.29 Level upland prairie. Soil good 2nd rate

North between Sections 20 and 21

Variation 14° 36' East

40.00 Drove a charred stake. Set a post. raised a mound, with a trench, as per instructions for quarter section corner

80.00 Drove a charred stake. set a post. raised a mound. with a trench. as per instructions for corner to Sections 16.17.20.21 Level upland prairie. Soil good 2nd rate.

East on a random line between Sections 16 and 21

Variation Va 13° 15' E

40.00 Set a post for temporary quarter Sec. Cor.

80.56 Intersect N & S. line 17 links South of corner to Sections 15.16.21.22 from which I run

Township 9 N. R 9 W 6th P.m. Merid

West on a true line between Sects 16 & 21

Variation 13° 22' E

40.28 Drove a charred stake, set a post, raise a mound, with a trench as per instructions for quarter section corner

80.56 The corner to Sections 16, 17, 20, 21.

Level upland prairie. Soil 2nd rate

August 25th 1859

West on a random line between Sects 17 & 20

Variation 13° 15' East

40.00 Set a post for temporary quarter Sec. Cor.

79.89 Intersect the West Boundary of the Township 37 links South of the corner to Sections 17, 20, 13, 24, from which I run

East on a true line between Sections 17 and 20

Variation 12° 59' East

39.89 Drove a charred stake. Set a post, raised a mound with a trench as per instructions for quarter section corner

79.89 The corner to Sections 16, 17, 20, 21

Level prairie. Soil 2nd rate

Township 9 N R 9 W. 6th P.m. Meridian

North between Sections 16 and 17

Variation 13° 15' East

40.00 Drove a charred stake set a post, raised a mound with a trench as per instructions for quarter section corner

80.00 Drove a charred stake, set a post, raised a mound, with a trench as per instructions for corner to Sections 8, 9, 16, 17.

Gently rolling prairie. Soil 2nd rate

East on a random line between sections 9 and 16

Variation 13° 15' E

40.00 Set a post for temporary quarter Section Cor.

80.90 Intersect N and S line 10 links North of corner to Sections 9, 10, 15, 16 from which I run

West on a true line between Sections 9 and 16

Variation 13° 11' East

40.45 Drove a charred stake. Set a post.

raised a mound, with a trench as per instructions, for quarter section Cor.

80.90 The corner to Sections 8.9.16.17

Gently rolling prairie. 2nd rate

West on a random line between Sections 8 and 17.

Variation 13° 15' East

40.00 Set a post for temporary quarter Sec. Cor.

79.80 Intersect the West Boundary of the Township 30 links South of the corner to Sections 8.17.12.13. from which I run East on a true line between Sects 8 and 17.

Variation 13° 02' East

39.80 Drove a charred stake. Set a post. raised a mound with a trench as per instructions for quarter section corner

79.80 The corner to Sections 9.8.16.17

Gently rolling prairie

Soil 2nd rate

North between Sections 8 and 9

Variation 13° 15' East

40.00 Drove a charred stake. Set a post. raised a mound with a trench as per instructions for quarter Section corner

80.00 Drove a charred stake. Set a post. raised a mound, with a trench as per instructions for corner to Sections 4.5.8.9

Level prairie. Soil 2nd rate

East on a random line between Sections 4 and 9.

Variation 13° 15' East

40.00 Set a post. for temporary quarter Sect. Cor.

80.75 Intersect the N and S line 40 links South of Corner to Sections 3.4.8.9. from which I run West on a true line between Sections 4 and 9

Variation 13 32' East

40.37½ Drove a charred stake. Set a post. raised

Township 9 N. Range 9 W. 6th Pr. Md.

a mound with a trench. as per instructions
for quarter section corner
80.75 The corner to Sections 4.5.8.9
Gently rolling prairie
Soil good 2nd rate

West on a random line betw Sects 5 and 8
Variation 13° 15' East
40.00 Set a post for temporary quarter Sec. Corner
79.95 Intersect the West Boundary of the
Township 59 links South of the corner
to Sections 5.8.4.12 from which corner bears
East on a true line between Sections 5 and 8
Variation 12° 50' East
39.95 Down a charred stake Set a post. raised
a mound with a trench as per instructions
for quarter Section corner.
79.95 The ~~point~~ corner ~~for~~ Sections 4.5.8.9
Gently rolling prairie
Soil 2nd rate

Township 9 N. Range 9 W. 6th Prin. Merid.

North on a random line between Sections
4 and 5
Variation 13° 15' East
40.00 Set a post for temporary quarter Sec. Cor.
80.07 Intersect the North Boundary of the
Township 7 links East of corner
to Sections 4.5.32.33. from which bears
South on a true line between Sections 4 and 5
Variation 13° 18' East
40.07 Down a charred stake. Set a post. raised
a mound with a trench as per instructions
for quarter Section corner
80.07 The corner to Sections 4.5.8.9.
Gently rolling prairie
Soil good 2nd rate
August 26th 1859

General Description

The land in this Township is. high Lever or gently rolling. upland prairie Soil very fair, generally 2nd rate.

Is destitute of running water. Timber and Stone

A list of the names of the individuals Employed to assist in running measuring and marking the lines and corners described in the foregoing field Notes of Township 9 North of Range 9 West of the 6th Principal Meridian. Showing the respective capacities in which they acted.

Darwin L. Peckham	Chainman
Jacob C. Sackner	Chainman
Ira. S. Taylor	Flagman
Henry J. Smith	Axeman
Andrew D. Cozad	Compassman

(Platted No. 2)

Contract No. 272

Field Notes
of the
Survey of the Subdivision and Meander Lines
Township 10 North of Range 9 West of the
6th Principal Meridian and South of Platte River Nebraska Territory
by Justus L. Cozad deputy Surveyor
under his contract bearing date April
29th 1859

Survey commenced August 29th 1859
Survey completed September 1st 1859

Excl C C
Cop by N.W.D.
Compared by N.W.D. & A.G.

Names and Duties of Assistants

Andrew D. Cozad Compassman
Darwin L. Peckham Chainsman
Jacob C. Lackner Chainsman
Ira S. Taylor Flagsman
Henry J. Smith Axeman

Township 10 North Range 9 West 6th P.M.



Field Notes of the Survey of the Subdivision and meander lines in Township 10 North Range 9 West of the 6th Principal Meridian

To ascertain the proper adjustment of my Compass for subdividing this Township I commence at the corner to Townships 9 and 10 N. Ranges 8 and 9 West and run North on a blank line along the East Boundary of Section 36

Variation 12° 45' East

39.97 The quarter section corner

79.96 The corner to Sections 25. 30. 31. 36.

To retrace this line or run parallel thereto my compass must be adjusted to a variation of 12° 45' East

Subdivisions commenced August 29th 1859

Compared chain with standard and found it correct

Township 10 N. Range 9 W 6th Prin. Merid.

From the corner to Sections 1.2.35.36 on the South Boundary of the Township I run North between Sections 35 and 36

Variation 12° 45' East

40.00 Drove a charred stake. Set a post. raised a mound, with a trench, as per instructions for quarter section corner

80.00 Drove a charred stake. Set a post. raised a mound. with a trench. as per instructions for corner to sections 25.26.35.36

Gently rolling prairie

Soil 1st rate

East on a random line between Sects 25 and 36

Variation 12° 45' East

40.00 Set a post. for temporary quarter Sect. Co

80.10 Intersect the ~~First~~ Guide Meridian West 30 links North of the corner to 25.30.31.36. from which corner I run West on a true line between Sections 25 and 36

Township 10 N. Range 9 W. 6th Prin. Merid.

Variation 12° 32' East

40.05 Drove a charred stake. Set a post. raised a mound, with a trench, as per instructions for quarter section corner,

80.10 The corner to sections 25.26.35.36

Gently rolling prairie

Soil good 2nd rate

North between Sections 25 and 26

Variation 12° 45' East

40.00 Drove a charred stake. Set a post. raised a mound with a trench. as per instructions for quarter Section corner

80.00 Drove a charred stake Set a post. raised a mound. with a trench. as per instructions for corner to Sections 23.24.25.26

Sand gently rolling prairie

Soil good 2nd rate

East on a random line between Sections 24 and 25

Township 10 N. Range 9 W. 6th Prin. Merid

Variation 12° 45' East

40.00 Set a post for temporary quarter section corner

80.43 Intersect the ~~Second~~ First Guide Meridian West 23 links North of the corner to Sections 19.24.25.30. from which corner I run West on a true line between Sections 24 and 25

Variation 12° 35' East

40.21½ Drove a charred stake. Set a post, raised a mound with a trench, as per instructions. for quarter section corner

80.43 The corner to Sections 23.24.25.26

Gently rolling prairie
Soil good 2nd rate

North between Sections 23 and 24

Variation 12° 45' East

40.00 Drove a charred stake, Set a post, raised a mound, with a trench, as per instructions for quarter section corner

80.00 Drove a charred stake, Set a post, raised

Township 10 N. Range 9 W. 6th Prin. Merid

a mound, with a trench, as per instructions for corner to Sections 13.14.23.24

Gently rolling prairie
Soil 2nd rate

East on a random line between Sections 13 and 24

Variation 12° 45' East

40.00 Set a post for temporary quarter section corner

80.20 Intersect the First guide Meridian West 47 links North of the corner to Sections 13.18.19.24. from which I run West on a true line between Sections 13 and 24

Variation 12° 25' East

40.10 Drove a charred stake, set a post, raised a mound with a trench as per instructions for quarter section corner

80.20 The corner to Sections 13.14.23.24

Gently rolling prairie
Soil 2nd rate

Township 10 N. Range 9 W. 6th Pr. Med.

North between Sections 13 and 14

Variation 12° 45' East

38.50 Road from Fort Kearney to Nebraska City bears N 70° E and S 70° W

40.00 Drove a charred stake. Set a post. raised a mound with a trench as per instructions for quarter section corner.

80.00 Drove a charred stake. Set a post. raised a mound. with a trench. as per instructions for corner to Sections 11.12.13.14

Rolling prairie

Soil 3rd rate

East on a random line between Sections 12 and 13

Variation 12° 45 E

40.00 Set a post. for temporary quarter section corner

60.20 Road leading from Fort Kearney to Nebraska City. bearing N 60° E and S 60° W

80.50 Intersect the First Guide Meridian West 50 links North of the corner to 12.13.7.18

Township 10 N. Range 9 W. 6th Prin. Meridian

from which corner I run

West on a true line between Sections 12 and 13

Variation 12° 24' East

40.25 Drove a charred stake. Set a post. raised a mound with a trench as per instructions for quarter section corner

80.50 The corner to sections 11.12.13.14

Rolling prairie

Soil poor 2nd rate. sandy.

Knowing that the line between Sections 11 and 14 will strike the Platte River in less than 80 chains. I run. from the corner to Sections 11.12.13.14

West on a true line between sections 11 and 14

Variation 12° 45' East

18.45 Intersect the Right Bank of Platte River at which point I ~~set~~ drove a charred stake set a post. raised a mound. with a trench as per instructions. for corner to fractional

sections 11 and 14 bank of the river 15 feet high
Surface broken. Soil poor 2nd rate.

North between sections 11 and 12

Variation 12° 45' East

12.15 Intersect the Righ Bank of Platte River the South Boundary of the Fort Kearney Military Reservation. At which point I drove a charred stake. set a post. raised a mound with a trench as per instructions for corner to Fractional Sections 11 and 12. River bank 20 feet high.

Surface rolling

Soil 3rd rate.

Knowing that the line between Sects 1 and 12 will strike Platte River in less than 80 chains. I run. from the corner to Sections 1.12.6.7.

West on a true line between Sections 1 and 12

Variation 12° 45' E

27.50 Intersect the Right Bank of Platte River which is the Southern boundary of the Fort Kearney Military Reservation at which point I set a post for corner to fractional sections 1 and 12 from which.

A cottonwood 6 in diam. bears S 71° 30' W. 20 links dist

A cottonwood 10 in diam bears N 15° 10' E 41 links dist

Bank of river 15 feet high.

Rolling prairie

Soil 3rd rate. Scattering cottonwood timber along Platte River August 29th 1859

North between Sections 34 and 35

Variation 12° 55' East

40.00 Drove a charred stake. Set a post. raised a mound. with a trench. as per instruction for quarter section corner

80.00 Drove a charred stake. set a post. raised a

Township 10 N. Range 9 W. 6th Prin. Merid

mound with a trench. as per instructions
for corner to sections 26.27.34.35
Gently rolling prairie
Soil 2nd rate

East on random line between Sects 26 & 35
Variation 12°55' East

40.00 Set a post for temporary quarter sect. corner
80.90 Intersect the N & S line 50 links North
of the corner to sections 25.26.35.36
from which corner I run
West on a true line between Sections 26 & 35
Variation 12°34' East

40.45 Drove a charred stake. Set a post raised a
mound with a trench as per instructions
for quarter section corner
80.90 The corner to sections 26.27.35.34
Land gently rolling
Soil 2nd rate

Township 10 N. Range 9 W 6th Prin. Merid

North between sections 26 and 27
Variation 12°50' East

40.00 Drove a charred stake. Set a post. raised
a mound with a trench. as per instructions
for quarter section corner
80.00 Drove a charred stake. Set a post. raised
a mound with a trench as per instructions
for corner to sections 22.23.26.27
Land gently rolling prairie
Soil good 2nd rate

East on a random line between Sects 23 & 26
Variation 12°50' East

40.00 Set a post. for temporary quarter sect. cor
80.30 Intersect the N and S line 60 links
North of the corner to sections 23.24.25.26
from which corner I run
West on a true line between sections 23 and 26
Variation 12°24' East

40.15 Drove a charred stake. Set a post. raised

Township 10 N. Range 9 W. 6th P.M. Merid

a mound with a trench as per instructions
for quarter section corner
80.30 The corner to sections 22.23.26.27
Gently rolling prairie
Soil good 2nd rate

North between Sections 22 and 23
Variation 12° 50' East
40.00 Set a post. Drove a charred stake. raised a
mound. with a trench, as per instructions
for quarter section corner
69.00 A road leading from Nebraska City to
Fort Kearney bearing N 60° E and S 60° W
80.00 Drove a charred stake. Set a post. raised a
mound. with a trench as per instructions
for corner to Sections 14.15.22.23
Gently rolling prairie
Soil good 2nd rate

Township 10 N. Range 9 W. 6th P.M. Merid

East on a random line between Sections 14 and 23
Variation 12° 50' East
15.00 A road from Nebraska City to Fort
Kearney bears N 45° E and S 45° W
26.00 A drain course N W
40.00 Set a post. for temporary quarter sect. corner
80.80 Intersect the N and S line 70 links North
of the corner to Sections 13.14.23.24
from which corner I run
West on a true line between Sections 14 and 23
Variation 12° 20' East
40.40 Drove a charred stake. Set a post. raised
a mound. with a trench, as per instructions
for quarter section corner.
80.80 The corner to Sections 13.14.23.24
Gently rolling prairie
Soil 2nd rate

North between Sections 14 and 15
Variation 12° 50' East

Township 10 N. Range 9 W. 6th Prin Md.

10.22 Intersect the Right Bank of Platte River the Southern Boundary of the Fort Kearney Military Reservation. at which point I drove a charred stake. Set a post. raised a mound with a trench as per instructions for corner to fractional sections 14 and 15

Rolling prairie

Soil 2ord rate

The line between Sect 15 & 22 will strike Platte River in less than 80 chains, I therefore run it.

West on a true line between Sections 15 & 22

Variation 12°50' East

10.50 Intersect the Right Bank of Platte River. at which point. I drove a charred stake. Set a post. raised a mound. with a trench. as per instructions for corner to fractional sections. 15 and 22

Rolling prairie 2ord rate.

August 30th 1859

Township 10 N. Range 9 W 6th Prin Meridian

North ~~[illegible]~~ between Sections 33 and 34

Variation 13°18' East

40.00 Drove a charred stake. Set a post. raised a mound. with a trench. as per instructions for quarter section corner

80.00 Drove a charred stake. Set a post. raised a mound with a trench as per instructions for corner to sections 27. 28. 33. 34.

Gently rolling prairie

Soil 2ord rate

East on a random line between Sections 27 and 34

Variation 12°36' East

40.00 Set a post. for temporary quarter section corner

80.62 Intersect N and S line 13 links North of the corner to Sections 26. 27. 34. 35 from which I run

West on a true line between Sections 27 and 34

Variation 12°30' East

40.31 Drove a charred stake Set a post. raised

Township 10 N. Range 9 W 6th Prin Meridian

a mound, with a trench, as per instructions
for quarter section corner
80.62 The corner to Sections 27.28.33 and 34
Gently rolling prairie
Soil good 2nd rate

North between sections 27 and 28
Variation 12° 36' East
40.00 Drove a charred stake, Set a post, raised a
mound, with a trench, as per instructions
for quarter section corner
80.00 Drove a charred stake. Set a post, raised
a mound with a trench as per instructions
for corner to sections 21.22.27.28
Gently rolling prairie
Soil good 2nd rate

East on random line between Sections 22 & 27
Variation 12° 59' East
40.00 Set a post for temporary quarter sect cor

Township 10 N. Range 9 W. 6th Prin. Merid

80.30 Intersected the N and S line 94 links North
of the corner to sections 22.23.26.27
from which corner I run
West on a true line between Sections 22 and 27
Variation 12° 19' East
40.15 Drove a charred stake, set a post, raised a
mound, with a trench, as per instructions
for quarter section corner
80.30 The corner to Sections 21.22.27.28
Gently rolling prairie
Soil 2nd rate

Knowing that the line between Sections
21 and 28 will strike the river in less
than 80 chains. I run from the corner to
Sections 21.22.27.28
West on a true line between sections 21 and 28
Variation 12° 59' East
3.00 A road leading from Nebraska City to
Fort Kearney bearing N 67° E and S 67° W

17/60

Township 10 N. Range 9 W. 6th Prin. Merid.

37.35 Intersect the Right Bank of Platte River at which point I drove a charred stake. Set a post. raised a mound with a trench as per instructions for corner to fractional sections 21 and 28

Land level. Soil 2nd rate

North between sections 21 and 22

Variation 13° 00 East

2.00 The road leading from Fort Kearney to Plattsmouth bearing N 67° E and S 67° W

30.24 Intersect the Right Bank of Platte River at which point. I drove a charred stake. Set a post. raised a mound. with a trench as per instructions for corner to fractional sections 21 and 22

Land level

Soil 2nd rate

Township 10 N. Range 9 W. 6th Prin. Merid

North between Sections 32 and 33

Variation 13° 30' East

40.00 Drove a charred stake. Set a post. raised a mound. with a trench. as per instructions for quarter section corner

50.00 Intersect bottomland leave upland bearing East and West

80.00 Drove a charred stake. Set a post. raised a mound. with a trench as per instructions for corner to Section 28.29.32.33.

Gently rolling Prairie

Soil good 2nd rate

East on a random line between Sects 28 and 33.

Variation 13° 30' East

40.00 Set a post for temporary quarter Sect. Cor.

80.00 Intersect N and S line 14 links South of the corner to Sections 27.28.33.34

Township 10 N. Range 9 W 6th Prin. Merid

from which corner I run
West on a true line between Sections 28 & 33
Variation 13° 36' East
40.00 Drove a charred stake. Set a post. raised a mound with a trench. as per instructions for quarter section corner
80.00 The corner to Sections 28. 29. 32. 33
Gently rolling prairie
Soil 2nd rate

West on a random line between Sections 29 and 32
Variation 13° 30' East
40.00 Set a post for temporary quarter section corner
79.34 Intersect the West Boundary of the Township at the P. and M. corner to Sections 29. 32. 25. 36 from which I run East on a true line between Sections 29 and 32
Variation 13° 30' East
39.34 Drove a charred stake. Set a post. raised a

Township 10 N Range 9 W. 6th Pr. Md

mound. with a trench. as per instructions for quarter section corner
79.34 The corner to Sections 29. 32. 28. 33
Level bottomland
Soil good 2nd rate

North between Sections 28 and 29
Variation 13° 30' East
23.00 Road from Plattsmouth to Fort Kearny bears N E and S W.
40.00 Drove a charred stake. Set a post. raised a mound with a trench as per instructions for quarter section corner
49.00 Intersect the Right Bank of Platte River at which point. I drove a charred stake set a post. raised a mound. with a trench as per instructions for corner to fractional sections 28 and 29
Land level bottom land
Soil good, 2nd rate
August 31st 1859

Township 10 N R 9 W 6th Pr. Meridian

Meanders of the Right Bank of Platte River through the Township

Begin at the corner to fractional sections 29 and 25 in the West Boundary of the Township and on the right and S.E. bank of the river and run thence down stream with the meanders of the right bank of said river, in fractional Section 29 as follows

Courses	Distances	Remarks
N 82° 30' E	12.00	✓
N 75 30' E	12.00	✓
N 83° 15' E	4.00	✓
N 72° 15' E	4.00	✓
N 51° 45' E	4.00	✓
N 82° 30' E	14.00	✓
N 70° E	5.00	✓
N 58° E	16.00	✓
N 41° 30' E	7.00	✓
N 45° 00' E	8.00	

Township 10 N. Range 9 W. 6th Prin Merid

Courses	Distances	Remarks
N 28° E	7.48	Thence to Sections 29. 28 Thence in Section 28
N 50° 30' E	11.00	✓
N 53° 30 E	9.00	✓
N 57° 15 E	7.00	✓
N 41° 15' E	10.00	✓
N 53° 45' E	8.00	✓
N 78° 30' E	6.00	
N 36.00 E	2.00	to the corner to Sections 21 and 28: thence in Section 21
N 47° 30' E	4.00	✓
N 40° E	7.00	✓
N 73° 30' E	7.00	✓
N 50° E	5.00	✓
N 27° 45' E	6.00	
N 61° 15' E	9.00	
N 50° 45' E	7.00	
N 41° 00' E	4.69	to the corner to Sections 21 and 22:

Township 10 N. Rang 9 W. 6th Prin. Merid.

Courses	Distances	Remarks
		thence in Section 22
N 49° E	5.00	
N 43° E	11.00	
N 56° 15' E	3.00	
N 32° 45' E	8.00	
N 62° 00' E	11.00	
N 52° 15' E	7.00	
N 50° 45' E	7.00	
N 66° 15' E	6.00	
N 64° E	7.00	
N 60° E	8.00	
N 82° E	7.00	
N 49° 30' E	7.21	to the corner to Sections 15 and 22: thence in Sect 15
N 46° 00' E	14.71	to the corner to Sections 14 and 15 thence in Section 14
N 38 3/4° E	10.00	
N 31° E	9.00	
N 41° E	7.00	

Township 10 N Range 9 W. 6th Pr. Merid.

Bearings	dist.	Remarks
N 70° E	8.00	
N 56 1/4° E	14.00	
N 41 1/2° E	19.00	
N 10 1/2° E	13.62	
N 52 1/2° E	16.52	The corner to fractional Sections 11 and 14 Thence in Section 11
N 49° 45' E	8.00	
N 60° 45' E	14.14	The corner to Sections 11 and 12 Thence in Section 12
N 44 1/2° E	13.00	
N 22° E	6.64	
N 32 1/2° E	14.00	
N 50 1/2° E	5.63	
N 38 3/4° E	8.00	
N 45 3/4° E	12.30	
N 35 3/4° E	22.00	
N 54 1/2° E	1.00	
N 34 1/2 E	4.22	The corner to fractional Sections 1 and 12 Scattering Cottonwood timber along River

Township 10 N. Range 9 W. 6th Prin Md

Bearings	Dist	Remarks.
		Thence in Section 1
N 47° E	4,00	
N 25° E	4,00	
N 37½° E	17,00	
N 52° E	7,00	
N 37° E	5,10	
N 36° E	7,65	The corner to fractional sections 1 and 6 on the Range line between Ranges 8 and 9, and 33,44 chains North of the corner to Sections 1, 6, 7, 12.

General Description

The greater portion of the land in this Township is level upland, prairie. there is some bottom land along Platte River.

The Soil is generally second rate. still fit for cultivation.

Except a few scattering trees along Platte River in sections 1 and 12, there is no timber in the township South of the Fort Kearny Military reservation.

There is no running streams of water in the Township except Platte river.

I discovered no stone.

A list of the names of the individuals employed to assist in running measuring and marking the lines and corners. described in the foregoing field notes of Township 10 N. Range 9 W of the 6th Principal Meridian showing the respective capacities in which they acted.

Darwin L. Peckham	Chainman
Jacob C Sackner	Chainman
Isa S. Taylor	Flagman
Henry J. Smith	Axeman
Andrew D. Cozad	Compassman

We hereby certify that we assisted Justus D. Cozad, deputy surveyor, in surveying the subdivision, and meander lines, in Fractional Township Nine North of Range Nine West. And all that portion of Township Nine North of Ranges ten Eleven and twelve West, which lies South of the South Shore of Platte River. And all that portion of Township ten North of Ranges Nine and ten West which lies South of the South Shore of Platte River. And all that portion of Township Eight North of Ranges twelve and thirteen West of the 6th Principal Meridian which lies South of the South Shore of Platte River in Nebraska Territory And that the said Townships have been in all respects to the best of our knowledge and belief, well and faithfully surveyed and the boundary monuments planted according to the instructions furnished by the Surveyor General

Darwin F. Peckham Chainman ✓
Jacob C Sackser Chainman ✓
Heinrich J Schmith Axeman ✓
Ira S Taylor Flagman ✓
Andrew D. Cozad Compassman ✓

Subscribed and sworn to by the above named persons, before me this third day of October. AD 1859. John H. Mason
Notary Public

I Justus L. Cozad Deputy Surveyor

do solemnly swear that, in pursuance of a contract with Ward B. Barnett Surveyor of the public lands of the United States in the Territory of Nebraska, bearing date April 29th A.D. 1859, and in strict conformity to the laws of the United States, and the instructions furnished by the said Surveyor General, I have faithfully surveyed the Subdivision Lines and Meanders of Platte River in T9N R9W, and all that portion of Township 8 N. Ranges 12 and 13 W. and Township 9 N. Ranges 10. 11. 12. West. and T10 N Ranges 9 and 10 West of the 6th Principal Meridian, which lies South of the Southern shore of Platte River, in Nebraska Ter. And do further solemnly swear that the foregoing are the true and original field notes of such Survey

Justus L. Cozads
Deputy Surveyor

Subscribed by Justus L. Cozad deputy Surveyor and sworn to before me, a Notary Public in and for Otoe County N.T. this 27th day of October AD 1859

John H. Mason

Notary Public

Surveyor Generals Office
Nebraska City N.T. Dec 19th 1859

The foregoing field Notes of the Survey of the Subdivision and Meander lines of Township Nine North of Range Nine West, and that portion of Township Eight North, Ranges Twelve and Thirteen West, and Township Nine North Ranges Ten, Eleven and Twelve West, and Township Ten North Ranges Nine and Ten West, and Townships Five and Six North Ranges Seven and Eight West of the Sixth Principal Meridian in the Territory of Nebraska, executed by Justus L. Cozad, under his Contract of the 29th day of April, and instructions of the 16th day of August 1859, in the Months of July, August & September 1859, having been critically examined

the necessary corrections and Explanations made, the said field Notes, and the Surveys they describe are hereby Approved.

W. A. B. Burnett
Surveyor General
of Kansas and Nebraska

33/76

92-W

Platted 40

Contract No. 323

Field Notes
of the
Survey of the Subdivisional lines
and Meanders of Fractional
Township 10 North of the Base line
of Range 9 West of the Sixth
Principal Meridian in the Territory
of Nebraska Surveyed by Chauncey
Vetter, Deputy Surveyor under joint
contract No 323 bearing date the
25th day of July 1866. wherein
Oscar F. Davis and Chauncey
Vetter are joint contractors.

Survey Commenced January 11th 1867

Survey Completed January 15th 1867

Names and duties of assistants

Samuel Scott Chapman
S. Connell Chapman
C. Beck Axman
S M Gillespie Flagman

10-9

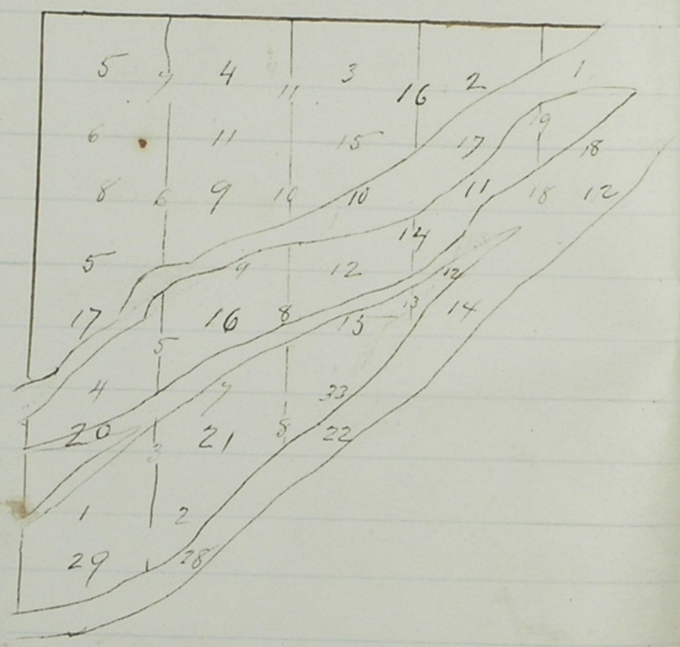

Meanders from 20 to 32 inclusive

Township 10 North Range 9 West 6th Mer

Trow comes to Sections 20. 24. 25 and 29 on the West Boundary of Township Run thence East on True line Between Section 20 and 29

Var 12° East

30.00 Intersect channel of Platte River and set post deposited charred stake raised Mound of earth with Pits as per instructions for Meander Corner.

7.00 Measured over River on ice and entered timber set post for Meander Corner from which
A Cottonwood 14 in dia bears N 60° E 50 links dist.
A Cottonwood 15 in dia bears S 17° W 62 links dist.

40.00 Set post for 1/4 Sec. Cor. from which
An Elm 14 in dia bears N 58° W 48 links dist
A Cottonwood 15 in dia bears S 85½° E 72 links dist

56.00 Leave Timber bears NE and SW and made pit as per instructions, from which

80.00 Set post corner to Sections 20. 21 28 and 29.
A Cottonwood 18 in dia bears N ½ E 1720 links dist
A Cottonwood 7 in dia bears N 89½ E 1375 links dist
Land level soil 3rd rate Timber Cottonwood Elm Ash and Willow. Undergrowth Willow

Township 10 North Range 9 West

chains

South True line 1 Between Sections 28 and 29
Var 15° East

17.34 Intersect Left 1 Bank of South Channel of Platte River and Set post for Meander corner from which
A Willow 4 in dia bears N 89 W 6 links dist
A Willow 4 in dia bears S 37 W 20 links dist
Land level soil 3rd rate Timber small scattering Willows

East True line 1 Between Sect. 21 and 28
Var 12° East

32.95 Intersect Left 1 Bank South Channel Platte River
Set Meander Corner from which
A Cottonwood 7 in dia bears S 85 W 413 lks dist.
There is an Island opposite this Point continue the line
39.00 Measured to Island on Ice and Mark Elm 8 in dia for Meander corner from which
An Elm 8 in dia bears S 11 E 13 links dist
An Elm 8 in dia bears N 35 W 8 links dist
40.00 Set post for 1/4 Sec. corner from which
An Elm 10 in dia bears S 16 W 12 links dist.
An Elm 10 in dia bears N 25 E 20 links dist
41.20 Over Island Set Meander Cor from which
An Elm 40 in dia bears S 25 W 8 links dist.
An Elm 40 in dia bears N 50 E 20 links dist
Land level soil 3rd rate

Township 10 North Range 9 West

From this Meander corner I meandered around the Island as follows in Sec 21
Var 12° East

Remarks

N 51 E 20.00
S 80 W 2.00
S 64 W 12.00
S 89 W 7.00
S 25 W 1.50 To Meander Cor to fractional Sec 21 & 28
thence in Sec. 28
S 28 W 3.70
N 51 E 5.20 To Meander Cor to fractional Sec. 21 & 28
1.40 at Place of Beginning
This Island contains a heavy growth of Elm and Cottonwood timber.

North 1 Between Sections 20 and 21
Var 15° East

17.00 Enter Timber bears N E and S W.
40.00 Set post for 1/4 Sec Cor. per instructions and made pit as
A Cottonwood 14 in dia bears S 6 W 10.00 dist
No other near
74.60 beaver Timber & Intersect River

Township 10 North Range 9 West 6th Mer

Chains

and Set Meander Corner

A Cottonwood 12 in dia bears S 20° W 40 links dist

A Cottonwood 14 in dia bears S 35° E 60 links dist
Measured over the River on Ice

80.00 Over River and Set post for Section
and Meander Corner

A Willow 4 in dia bears S 64° E 20 links dist

A Willow 4 in dia bears N 52° E 22 links dist

A Willow 7 in dia bears N 20° W 225 links dist

Land level soil 2d rate

Timber Cottonwood Elm ash & Willow

West on true line Bet Sect 17 & 20
Var 12° East

40.00 Set post for 1/4 Sec. Cor.

A Willow 3 in dia bears N 16° W 10 links dist

A Willow 2 in dia bears S 35° W 8 links dist

68.50 Intersect Right Bank of Channel
of Platte River & Set Meander Corner
deposited Charred Stake & Raised Mound of earth
with Pits as per instructions

Land level soil 2d rate

Township 10 North Range 9 West 6th Prin Mer

Chains

North Between Sections 16 and 17
Var 13° East

10.00 Enter thicket of small Willows N 8 rd S W.

40.00 Set post for 1/4 Sec Cor

A Willow 4 in dia bears N 25° W 10 links dist

A Willow 4 in dia bears N 60° E 8 links dist

72.50 Intersect Right Bank of Channel of
Platte River & Set Meander Cor

A Willow 4 in dia bears S 50° E 20 links dist

A Willow 4 in dia bears S 5° W 40 links dist

80.00 Section Corner in River

Land Level soil 2d rate

From Corner to Sections 8 and 17 on West
Boundary Drain East on true line
Between Sections 8 and 17.
Var 12° East

40.00 Set post for 1/4 Sec Cor.

deposited Charred Stake raised Mound of earth
with Pits as per instructions

76.40 To Left Bank of Channel of Platte
River and Set Meander Corner deposited
Charred Stake raised Mound Pits as per instructions
Land level - Soil 2d rate

Township 10 North Range 9 West 6th Prin. Mer.

Chains	
	From corner to Sections 5 and 8 on West Boundary Iran East on true line Between Sections 5 and 8 Var 12° East
4.00	Leave plowed land N. & S.
40.00	Set post for 1/4 Sec Cor
	deposited charred Stoke raised Mound of earth as per instructions,
80.00	Set post corner to Sections 4.5.8 & 9
	Drove charred stoke raised Mound with Pits as per instructions
	Land level soil 1st rate
	South on true line Bet. Sections 8 & 9 Var 13° East
40.00	Set post for 1/4 Sec. Cor.
	deposited charred Stoke raised Mound of earth as per instructions
75.86	Intersect Left Bank of Channel of Platte River & Set Meander Corner
	deposited charred Stoke raised Mound of earth with Pits as per instructions
	Land level soil 1st rate

Township 10 North Range 9 West 6th Prin. Mer.

Chains	
	North on Random line Bet Secs. 4 and 5 Var 13° East
12.20	Breaking bears East and West
26.40	Leave same bears East and West
40.00	Set post for temporary 1/4 Sec. Cor.
46.50	Plowed Field bears East and West
58.10	Leave Field bears East and West
79.85	Intersect North Boundary at Corner to sections 4 and 5
	South on True line Bet Secs. 4 and 5 Var 13° East
39.85	Set 1/4 Sec Cor
	Deposited charred Stoke raised Mound of earth with Pits as per instructions
79.85	Corner to Sections 4.5.8 & 9 Jan 11th 1867
	Land level - Soil 2d rate
	From Corner to Sections 16.17.20 and 21 on Edge of River Iran East on true line Between Sections 16 and 21 Var 12° East
5.50	Over River and enter Timber distance Measured on Ice and Set Meander Corner from which
	A Cottonwood 16 in diameter N 64° E 2.15 links dist
	Cottonwood 12 in diameter S 35° E 1.87 links dist

Township 10 North Range 9 West.

Chains

20.00 Set post for ¼ Sec. Cor. from which
A Cottonwood 7 in dia bears S 87° E 4.00 links dist
A Cottonwood 7 in dia bears N 26 W 3.75 links dist

55.00 Leave timber bears N.E. & S.W. and make pit as per instructions,

80.00 Set post Cor to Sections 15.16.21 & 22,
A Cottonwood 18 in dia bears N 72 W 6.05 links dist
A Cottonwood 16 in dia bears N 1 E 6.40 links dist
Land level soil 2d rate
Timber Cottonwood and Willow

South True line Bet Sec 21 & 22

Range 13 East

31.85 Left Bank South Channel Intersect River & Set Meander Corner, from which
A Willow 3 in dia bears N 25 E 20 links dist
A Willow 2 in dia bears N 30 W 8 links dist
Land level soil 2d rate

For line Bet 15 & 22 see Page 30

North Between Sections 15 and 16

Range 13 East

5.60 Enter Timber bears N.E. and S.W.

40.00 Set post for ¼ Sec Cor from which
A Cottonwood 16 in dia bears N 27 W 1.87 links dist
A Cottonwood 14 in dia bears S 34° E 9.5 links dist

Township 10 North Range 9 West

Chains

42.50 Leave timber bears N.E. & S.W. and Intersect Channel of Platte River and set Meander Corner from which
A Cottonwood 14 in dia bears S 16° E 0.6 links dist
A Cottonwood 12 in dia bears S 79° W 16 links dist

49.72 Measured Over River on Sec and set Meander Corner from which
A Willow 3 in dia bears N 36 E 6 links dist
A Willow 2 in dia bears N 25 W 10 links dist

80.00 Set post Corner to Sections 9.10.15 & 16
Deposited charred stake raised Mound of earth with Pits as per instructions from which
Willow 7 S 75½ W 12.60 links
Land level soil 2d rate Timber Cottonwood and Willows

West True line Between Sections 9 and 16

Range 12 East

10.00 Enter Willows bears N.E. and S.W.

40.00 Set post for ¼ Sec Cor
A Willow 4 in dia bears S 16° W 15 links dist
A Willow 3 in dia bears N 30 E 10 links dist

Township 10 North Range 9 West

Chains	
70.70	Intersect Right Bank of Channel of Platte River & Set Meander Corner, from which A Willow 3 in dia bears S 20 E 18 links dist
	A Willow 2 in dia bears N 64 E 25 links dist
	Land level Soil 2d rate
	Timber, Willow.
	North 1 Between Sections 9 and 10
	Var 13° East
10.00	Enter ~~Bears~~ Willows N E and S W
25.15	Intersect Right 1 Bank of Channel of Platte River and Set Meander Corner from which A Willow 4 in dia bears S 70 W 8 links dist
	A Willow 3 in dia bears East 10 links dist
34.60	Over River Measured on Ice and Set Meander Corner
	Deposited Charred Stake Raised Mound of earth with Pits as per instructions
40.00	Set post for 1/4 Sec Cor
	Deposited Charred Stake Raised Mound of earth with Pits as per instructions
80.00	Set post Corner to Sections 3. 4. 9 & 10
	deposited Charred Stake Raised Mound of earth with Pits as per instructions. Land level soil 1st rate
	Timber, Willow

Township 10 North Range 9 West

Chains	
	West on Random line 1 Between Sections 4 and 9
	Var 12° East
40.00	Set temporary 1/4 Sec Cor
80.00	Intersect North and South line at Post Cor. to secs. 3, 4, 5 & 8 & 9 from which cor. I run
	East True line 1 Bet Sect 4 & 9
	Var 12° East
40.00	Set post for 1/4 Sec Cor
	deposited Charred Stake raised Mound of earth with Pits as per instructions
80.00	Corner to Sections 3. 4. 9 and 10
	Land level soil 1st
	North on Random line 1 Between Sections 3 and 4
	Var 13° East
40.00	Set temporary 1/4 Sec Cor
80.00	Intersect North 1 Boundary at corner to Sections 3 and 4
	South True line 1 Bet Sect 3 & 4
	Var 13° East
40.00	Set post for 1/4 Sec. Cor, Deposited charred stake raised Mound of earth with Pits as per instructions.

Township 10 North Range 9 West

Chains	
80.00	Corner to Sections 3.4.9 and 10
	Land level soil 1st rate
	From Corner to Sections 9.10.15
	and 16 Iran East True line
	Between Sections 10 and 15
	Var 12° East
40.00	Set post for 1/4 Sec. Cor. from which
	A Cottonwood 16 in dia bears N 61° E 100 links dist
	A Cottonwood 16 in dia bears S 65° W 132 links dist
80.00	Set post Corner to Sections 10.11.14
	and 15 from which
	A Cottonwood 20 in dia bears N 81° E 119 links dist
	A Cottonwood 7 in dia bears S 55° E 122 links dist
	Land level soil 2d rate with a few
	scattering cottonwood trees
	East on true line Bet Sec. 11 & 14
	Var 12
3.50	Intersect a channel of Platte River
	and set Meander Corner from which
	A Willow 4 in dia bears N 50° W 10 links dist,
	Willow 3 in dia bears S 67° E 15 links dist.

Township 10 North Range 9 West

Chains	
20.50	Measured on Ice over River and
	Set Meander Corner and Enter
	Willows from Meander Corner
	A Willow 4 in dia bears N 75° E 20 links dist
	A Willow 7 in dia bears S 12° E 30 links dist
40.00	Intersect Left Bank of South
	Channel of Platte River and
	Set Meander and 1/4 Sec Corners from which
	A Willow 4 in dia bears S 30° W 22 links dist
	A Willow 6 in dia bears N 71° W 20 links dist
	Land level soil sandy 3d covered with
	a thicket of Willows Jan 12th 1867
	South True line Bet Sec. 14 & 15
	Var 13° East
1.50	Intersect Channel of Platte River
	and set Meander Corner from which
	A Willow 2 in dia bears N 14° W 8 links dist
	A Willow 3 in dia bears N 25° E 12 links dist
8.00	Measured over River on Ice and set
	Meander corner and Enter timber N E from which
	Cottonwood 18 in dia bears S 65° E 125 links dist
	Cottonwood 16 in dia bears S 50° W 30 links dist

Township 10 North Range 9 West 6th Mer

Chains	
20.00	Leave Timber bears North East
40.00	Set post for 1/4 Sec. Cor. deposited charred stake, raised mound of earth with pits as per instructions
50.06	Intersect Left Bank of South Channel of Platte River and Set Meander Corner from which A Willow 3 in dia bears N 40 W 20 links dist; A Willow 3 in dia bears N 60 E 32 links dist
	Land level sandy 3d rate
	Timber, Cottonwood and Willow.
	North Between Sections 10 and 11
	Var 13° East
30.00	Enter Scattering Cottonwood Timber bears N E and S W
40.00	Set post for 1/4 Sec Cor. from which A Cottonwood 13 in dia bears S 34 W 135 links dist; Cottonwood 14 in dia bears N 32 E 190 links dist
56.35	Intersect Right Bank of a Channel of Platte River and Set Meander Corner from which Cottonwood 9 in dia bears S 85 W 80 links dist
	No other Near
59.70	Measured over River on Ice & Set Meander Corner from which on Islands Enter timber N E Ash 9 in dia bears S 53 E 17 links dist; A Willow 12 in dia bears N 27 W 25 links dist

Township 10 North Range 9 West 6th Mer

Chains	
70.80	Over Island, and Intersect Channel of Platte River and Set Meander Corner from which Leave timber N E A Willow 7 in dia bears S 11 E 30 links dist; A Willow 4 in dia bears S 37 W 38 links dist
76.73	Measured Over River on Ice and Set Meander Corner
	Deposite charred Stake raised Mound of earth with Pits as per instructions
80.00	Set post corner to Sections 2 3 10 and 11 deposite charred stake raised Mound of earth with Pits as per instructions
	Land level Soil 7d rate
	Timber Elm and Cottonwood
	West on Random line Between Sections 3 and 10
	Var 12° East
1.00	Enter Marsh N E and S W
7.00	Leave Marsh N E and S W
37.00	Enter Marsh N E and S W
40.00	Set temporary 1/4 Sec. Cor.
41.00	Leave Marsh N E and S W
80.30	Intersect North and South line

Township 10 North Range 9 West

Chains	
	10 links South of Corner to Secs 3 4 and 9 10 from which cor 3 run
	S 89° 36' E on true line Bet Sec 3 & 10
	Var 12° East
40.10	Set post for 1/4 Sec. Cor.
	deposited charred Stake raised
	Mound of earth with Pits as per instructions
80.30	Corner to Sections 2. 3. 10 & 11
	Land level Mostly Marshy dry
	land soil is 1st rate.
	North Random line Bet. Sec. 2 & 3
	Var 13° East
2.00	Enter Marsh bears N.E. & S.W.
8.00	Leave same " N.E. & S.W.
40.00	Set temporary 1/4 Sec Cor
80.00	Intersect North Boundary
	at corner to Sections 2 and 3. from which cor. 3 run
	South True line Bet. Sec. 2 & 3
	Var 13° East
40.00	Set post for 1/4 Sec Cor
	deposited charred stake raised Mound of earth
	with Pits as per instructions
80.00	Corner to Sections 2. 3. 10 and 11
	Land level - Soil 1st rate.

Township 10 North Range 9 West

Chains	
	East True line Between Sections
	2 and 11
	Var 12° East
2.95	To Left Bank of Channel of Platte
	River and Set Meander Corner
	deposited charred Stake raised
	Mound as per instructions
6.85	Measured Over River on Ice to
	Island and Set Meander Corner
	Enter Timber N.E.
	Fork Cottonwood tree 25 inches in diameter
	for Meander Corner from which
	A Cottonwood 10 in dia bears S 30° E 40 links dist
20.20	Over Island to River and set
	Meander Corner from which
	A Cottonwood 14 in dia bears N 13° W 2 23 links dist
	A Cottonwood 10 in dia bears N 25° E 3 18 link dist
27.60	Measured Over River on Ice and
	Set Meander Corner from which
	A Elm 16 in dia bears N 61° E 4 02 links dist
	Elm 14 in dia bears S 36° W 1 56 links dist
30.00	Leave timber bears N.E. and S.W.
40.00	Set post for 1/4 Sec. Cor. from which

Township 10 North Range 9 West 6th Mer

Chains

A Cottonwood 12 in dia bears S 27° E 8 30 links dist
A Cottonwood 14 in dia bears N 89¾ E 16 00 links dist
80.00 Set post for Corner to Sections 1. 2
11 and 12 from which
A Cottonwood 13 in dia bears S 77½ E 56 links dist
A Cottonwood 12 in dia bears N 77° E 130 links dist
A Cottonwood 14 in dia bears S 58° W 107 links dist
Land level soil 2d rate Timber
Cottonwood and Elm

East on True line Bet. Sect. 1 and 12
Var 12° East
23.90 Intersect Left Bank of South
Channel of Platte River and
Set Meander Corner from which
A Willow 9 in dia bears N 16° E 106 links dist
A Willow 3 in dia bears S 50° W 25 links dist
Land level soil 2d rate Timber
Scattering Cottonwood and Willow

South True line Between Sections
11 and 12
Var 13° East

Township 10 North Range 9 West 6th Mer

Chains

16.93 Intersect South channel of Platte
River and set Meander Corner from which
A Willow 6 in dia bears N 15° E 304 links dist
No other near
Land level soil 3d rate

North on Random line Between
Sections 1 and 2
Var 13° East
40.00 Set post temporary for ¼ Sec Cor
Enter Scattering timber N E and S W
44.26 Intersect Right Bank of Channel
of Platte River leave Timber N E S W and Set Meander Corner from which
A Elm 12 in dia bears S 15° W 336 links dist
A Elm 18 in dia bears N 65° E 228 links dist
56.00 Measured Over River on Ice and
Set Meander Corner
deposded charred Stake Raised
Mound earth with Pits as per instructions
80.00 Intersect North Boundary at Corner to
Sections 1 & 2
South True line Bet Sect 1 & 2
Var 10

Township 10 North Range 9 West

Chains	
40.00	Set post for 1/4 Sec Cor from which
	A Cottonwood 9 in dia bears North 43 links dist
	A Willow 3 in dia bears N 30 W 28 links dist
80.00	Corner to Sections 1.2.11 & 12
	Land level soil 2d rate
	January 13th 1867
	Chain compared with Standard
	and adjusted to the same.

courses	Chains	Remarks
		Meanders of a Point of Island in Sections
		11.14.15.16 20.21.22 28 and 29 Beginning at the
		Meander Corner on Left Bank of South
		Channel of Platte River 23.27 links
		North of corner to Sections 25.29.32 & 36
		and corner to fractional Sections 25 & 29
		on West Boundary of this Township
		and Meandered thence down Stream
		in Section 29
		Var 13° East
N65E	28.00	
East	15.00	R
N80E	15.00	
N60E	11.00	
	69.00	

Township 10 North Range 9 West 6th Mer

	courses	chains	Remarks
4	N37E	25.80	To corner Bet fractional Secs 28 and 29
			thence in Section 28
	N55E	7.00	
	N80E	10.00	R
	N70E	10.00	
	N45E	5.00	
5	N55E	7.70	To Meander Cor Bet fractional Secs 21 and 28
			thence in Section 21
	N55E	20.00	
	N37E	21.00	R
6	N40E	27.30	To Meander Cor to fractional Secs 21 and 22
			thence in Section 22
	N55E	30.00	
	N62E	10.50	R
7	N60E	18.60	To Meander Cor to Secs 15 and 22
			thence Section 15
	N58E	15.00	
	N50E	12.00	R
8	N30E	16.30	To Meander Cor to fractional Secs 14 and 15
			thence in Sec 14
	N39E	11.00	
	N70E	12.00	R
	N45E	10.00	Enter Timber bears N ~~E & SE~~
		69.20	

Township 10 North Range 9 West

	Courses	Chains	Remarks
	N 35 E	10.00	
	N 20 E	8.00	
9	N 25 E	15.50	To Meander Cor to fractional Sec 11 & 14 thence in Sec 11
	N 50 E	26.00	
	N 40 E	20.00	
	N 15 E	15.00	
	N 10 E	10.00	To North East Point of Island
	S 80 W	5.00	thence up Stream
	S 35 W	16.00	
	S 39 W	16.00	
	S 45 W	18.00	
	S 60 W	16.00	
	S 56½ W	15.50	To Meander Cor to fractional Sec. 11 & 14 thence in Section 14
	S 75 W	14.00	
	S 60 W	8.60	To Meander Cor to fractional Sec 14 & 15 thence in Section 15
	S 74 W	22.00	
	S 65 W	29.00	
	S 69 W	16.00	
	S 74 W	18.50	To Meander Cor to fractional Sec 15 & 16 thence in Section 16

29440

Township 10 North Range 9 West 6th Mer

	Courses	Distances	Remarks
	S 80 W	8.00	
	S 65 W	10.00	
	S 51 W	18.00	
	S 55 W	27.00	
	S 71 W	19.00	
	S 45 W	5.10	To Meander Cor. to fractional Sec. 16 & 21 thence in Sections 21
	S 49 W	7.60	To Meander Cor. to fractional Sec. 20 & 21 thence in Section 20
	S 51 W	7.60	
	S 20 W	10.00	
	S 25 W	15.00	
	S 40 W	20.00	
	S 50 W	40.00	
15	S 70 W	15.00	To Meander Cor to fractional Sec 20 & 29 thence in Sec 29
	S 47 W	3.70	
	S 60 W	5.00	To Meander Cor to fractional Sec. 29 & 25 on West Boundary of Township

21100

Township 10 North Range 9 West 6th Prin. M.

Course	Distance	Remarks
		Meanders of a Point of Island in Section 20 Beginning at Corner to fractional Sections 28 and 29 – 275 links South of corner to Section 20. 24. 25 & 29 on West Boundary of Township and Meandered thence down Stream in Section 29
		7 ar 15 East
N46E	4.20	To Meander Cor to fractional Sec. 20 & 29
		thence in Sec 20
N40E	3.00	
N66E	16.00	
N47E	17.00	
N50E	21.00	
N38½E	20.00	
N22½E	17.00	
N25E	8.20	
		To North East Point of Island thence up stream
S77½W	8.50	
S75½W	18.50	
S66W	17.00	
S73½W	31.50	To Meander Cor to fractional
	1819.00	Sections 20 and 24 on West Boundary of Township

Township 10 North Range 9 West 6th Mer.

Course	Distance	Remarks
		Meanders of Point of Island in Sections 1. 2. 9. 10. 11. 12 14 15 16 17 and 20 Begin at Corner to fractional Sections 20 and 24 26.40 South of Corner to Sections 13. 17. 20 and 24 on West Boundary of Township and Meandered thence down Stream in Section 20
		7 ar 15 East
N72E	8.00	
N65E	18.00	
N75E	20.00	
21 N74½E	16.30	To Meander and Section Cor to Sec. 16 17 20 & 21
		thence in Sec 16
N40E	10.00	
N70E	20.00	
N55E	25.00	
N50E	20.00	
N60E	10.00	
22 N77½E	10.60	To Meander Cor to Sec. 15 and 16
		thence in Section 15
N75½E	16.30	
N70E	15.00	
N65E	30.00	
	241.20	

Township 10 North Range 9 West

	Courses	Chains	Remarks
23	N75E	24.00	To Meander Cor to Sect 14 and 15 thence in Section 14
24	N65E	4.00	To Meander Cor to fractional Sect 11 and 14 thence in Section 11
	N75E	17.00	
	N60E	14.00	
	N55E	14.50	At 10.00 Enter Scattering Timber bears N.E.
	N45E	12.00	
	N40E	15.00	
	N35E	15.00	
25	N46E	18.50	To Meander Cor. to fractional Sect. 11 and 12 thence in Section 12
	N65E	14.00	
	N63E	16.00	To Meander Cor to Sect 1 & 12
	N16¼E	12.80	thence in Sec 1 at 5.00 Near scattering Timber bears S.W.
	N30E	20.00	
	N22E	25.00	
	N25E	22.00	To North East Point of Island thence up stream in Sec 1
	S61½W	19.50	
	S64W	20.00	Enter scattering Timber bears S.W.
	S70W	25.00	To Meander Cor to Sect 1 and 2 thence in Section 2

3 03.30

Township 10 North Range 9 West 6th Mer.

Courses	Chains	
S5¾W	9.10	
S12W	10.00	
S48W	10.00	
S45W	12.00	
S51½W	18.00	
S72½W	12.00	To Meander Cor to fractional Sect. 2 & 11. thence in 11
S50W	13.20	~~at 5.00 Near Timber bears E.~~
S47½W	13.00	
S56W	10.00	To Meander Cor to fractional Sect 10 & 11 thence Sec 10
S75W	14.40	
S67W	18.00	
S63W	25.00	
S75W	28.00	To Meander Cor fractional Sect 9 and 10 thence in Section 9
S69½W	18.00	
S72W	35.00	
S81¼W	12.00	
S40½W	6.50	To Meander Cor to fractional Sect 9 and 16 thence in Sec 16
S80W	11.85	To Meander Cor to fractional Sect 16 and 17 thence in Section 17
S48W	8.50	

2 $4.85

Township 10 North Range 9 West

Courses	Chains	
S40½W	16.00	
S43W	33.20	
S47W	36.00	At 20. Leave scattering Timber bearn S.
S27W	7.10	To Meander corner to fractional Secs. 17 and 20. thence in Section 20
S40W	17.15	To Meander Corner to fractional Sections 20 and 24 West
	10945	Boundary of Township

Jan 14th 1867

Meanders of Left Bank of a Channel of Platte River through Sections 1. 2. 8. 9. 10. 11 and 17.

Beginning at Meander corner to fractional Sections 17 and 13 77.32 South of corner to Sectons 8. 12. 17 & 13 on West Boundary of the Township and on the left and North Bank of the River and run thence down Stream with the Meanders of the Left Bank of said River in fractional Section 17.

Variation 13° East

Township 10 North Range 9 West 6th Mer

	Courses	Chains	Remarks
	N31E	10.00	
	N50E	40.00	
	N45E	30.00	
	N39E	12.00	
36	N41½E	17.60	To Meander Cor to fractional Secs 8 and 17 thence in Section 8.
	N30E	5.20	To Meander Cor to fractional Secs 8 and 9 thence in Section 9
	N45E	11.00	
	N79E	20.00	
	N71½E	40.00	
	N68½E	15.00	To Meander Cor. to fractional Secs. 9 and 10 thence in Section 10
	N71½E	25.00	
	N64E	40.00	
	N52E	25.80	To Meander Cor to fractional Secs. 10 & 11 thence in Section 11
40	N45E	4.50	To Meander Cor. to fractional Secs. 2 and 11 thence in Section 2
	N58E	7.80	
	N50E	16.50	
	N77E	10.00	
	N47E	11.30	

34/50

Township 10 North Range 9 West 6th Mer

Course	Chains	Remarks
N 30 E	12.00	
N 45 E	10.00	
N 40 E	8.00	
N 61 1/2 E	11.00	
N 60 E	9.30	To Meander Cor to fractional Secs 1 and 2 thence in Section 1
N 60 E	25.00	
N 58 E	12.00	
N 56 E	11.50	To Meander Cor to fractional Sect 1 & 36 on North 1 Boundary of Township

Meanders of an Island in Sections 2. 10 and 11 1 Beginning at Meander corner to fractional Sections 10 and 11 9.20 chs South of corner to Sections 2. 3. 10 and 11 and Meandered thence up Stream around Point of Island in Section 10

Rge. 13 East

S 44 1/2 W	11.25	
S 55 W	10.00	
S 62 W	5.00	To South West Point of Island in Sec 10

125.05

Township 10 North Range 9 West 6th Mer

Course	Chains	
N 80 E	9.00	Thence down Stream
N 74 E	12.00	To Meander Cor to fractional Secs 10 & 11 thence in Section 11
N 49 E	9.00	
N 46 E	12.00	
N 41 1/2 E	7.60	To Meander Cor to fractional Secs. 2 and 11 thence in Section 2
N 70 E	7.00	
N 36 E	16.00	
N 50 E	14.00	
N 47 E	18.00	
N 40 E	7.00	
N 39 1/2 E	7.60	To North East Corner of Island thence up Stream in Section 2
S 59 W	9.30	
S 45 W	12.00	
S 49 W	30.00	
S 78 W	6.00	
S 52 W	17.00	
S 67 1/2 W	4.00	To Meander Cor to fractional Secs 2 & 11 thence in Section 11
S 27 W	5.00	
S 45 W	6.50	To Meander Cor to fractional Secs 10 and 11

209.00

Township 10 North Range 9 West 6th Prin. Mer.

Course	Chains	Remarks
		Meanders of Island in Section 1
		From Meander Corner to fractional Sections
		1 and 36 on North Boundary of Township
		and 42.35 chs East of Cor to Sections
		1. 2. 35 and 36 Dran S 89 East 6 05 links
		to North East Point of Island and Set
		Meander Corner from which
		An Elm 10 in dia bears S 42 W 30 links
		From this Corner Dran thence up Stream
		in Sec 1 Var 13 East
S 60 W	22.50	
S 40 W	6 10	to South West Point of Island thence down Stream
N 75 E	2.00	
N 65 E	10.00	
N 60 E	8.20	
N 35 E	2.50	
N 20 E	3.20	To Meander Corner at place of beginning
	54.50	

Township 10 North Range 9 West 6th Prin Mer

Course	Chains
	Meanders of Small Island in Sec 1
	35.74 S of Cor to Sec 1 + 2 on N. boundary
	From Meander Corner to fractional Sections 1 + 2
	Dran N 65 East 14.40 chs to South West Point
	of Island and Marked an Elm 14 in dia for
	Meander Corner from which
	An Elm 12 in dia bears N 65 E 42 links thence
	Meandered down Stream on Right Bank of Island
	Var 13° East
N 65 E	7.00
N 60 E	9.00
N 50 E	5.50 To North East Point thence up Stream
S 75 1/2 W	8.30
S 55 W	10.00
S 35 W	4.00 To South West Point of Island
	at the place of beginning
	January 15th 1867
	44.30

Township 10 North Range 9 West

Chains	
	East True line Between Secs 15 and 22
	Var 12° East
40.00	Set post for ¼ Sec Cor
	A Cottonwood 4 in dia bears N 75½ W 126 links dist
	A Cottonwood 4 in dia bears N 8 3½ W 50 links dist
50.05	Intersect Left Bank of south channel of Platte River and set post for Meander Corner
	A Willow 4 in dia bears N 43½ E 70 links dist
	A Willow 3 in dia bears S 61 W 18 links dist
	Land level soil 2d
	Thick undergrowth of Willows

General Description,

The Surface of this Township is level and covered in the most part with willows. There is a grove of scattering Cottonwood and Elm Timber running through the township. The soil is sand and generally 2d to 3d rate.

I Chauncey Wiltse, Deputy Surveyor do Solemnly swear that, in pursuance of a joint contract, wherein Oscar F. Davis and Chauncey Wiltse are joint contractors with A. S. Sleeper, United States Surveyor General for the District of Kansas and Nebraska bearing date the 25th day of July 1866, I have well, faithfully, and truly, in My own proper person, and in strict conformity with the instructions furnished by the Surveyor General, the Surveying Manual, and the laws of the United States, Surveyed all those parts or portions of Fractional Township 8 of Range 12 fractional Township 9 of Ranges 11 and 12 fractional Township 10 of Ranges 9, 10 & 11 fractional Township 11 of Ranges 8, 9 & 10 fractional Township 12 of Range 6, 7 and 8 all being North of the Base line and West of the 6th Principal Meridian in the State of Nebraska

as are represented in the foregoing field notes as having been surveyed under my direction; and I do further solemly swear that all the corners of said surveys have been established and perpetuated in strict accordance with the Surveying Manual and printed instructions, and that the foregoing are the true and original field notes of such survey.

Chauncey Wiltse
Deputy Surveyor.

Subscribed and sworn to before me a Justice of the Peace, this 20th day of April 1867

Richard B Rees Jr

We hereby certify that we assisted Chauncey Wiltse Deputy Surveyor, in surveying Fractional Townships 8 of Range 12, fractional Township 9 of Ranges 10, 11 & 12 fractional Townships 10 of Ranges 9, 10 & 11 fractional Townships 11 of Ranges 8, 9 and 10 fractional Townships 12 of Ranges 6, 7 and 8 all being North of the Base line and West of the 6th Prin Mer Nebraska; and that the lines have been in all respects to the best of our knowledge and belief well and faithfully surveyed and the boundary monuments planted according to the instructions furnished by the Surveyor General.

Samuel Scott
S Connell
C Beck
S M Gillespie

Sworn to and subscribed before me this 16th day of January 1867.
Fred Heidde
Notary Public in and for
Hall Co Nr

Attach to 10-9

Surveyor General's Office,
Leavenworth, Kan. May 18th, 1867.

The foregoing field notes of the Survey of the Subdivisional and Meander lines and Corners of fractional Township 8 of Range 12; fractional Townships 9 of Ranges 10, 11 and 12; fractional Townships 10 of Ranges 9, 10 and 11; fractional Townships 11 of Ranges 8, 9 and 10, and fractional Townships 12 of Ranges 6, 7 and 8, all North of the Base Line and West of the 6th Principal Meridian, Nebraska, executed by Chauncey Wilter, under Joint Contract, No. 323, of the 25th day of July, 1866, wherein Oscar F. Davis and Chauncey Wilter are Joint Contractors, in the Month of December, 1866, and in the month of January, 1867, having been critically examined, the necessary corrections and explanations made, the said field notes, and the Surveys they describe, are hereby approved.

H. S. Sleeper
Surveyor General.

42/120

121

42/120

D. L. made

Field Notes
of the
Survey and Subdivisional line
and Meanders of fractional
Township 11 North of the Base Line
of Range 9 West of the 6th Principal
Meridian in the Territory of Nebraska
Surveyed by Chauncey Wetter, Deputy
Surveyor, under joint contract No 323,
bearing date the 25th day of July
1866, wherein Oscar F. Davis and
Chauncey Wetter are joint Con
tractors.

Survey Commenced January 4th 1867

Survey Completed January 5th 1867

Names of Assistants and their Respective duties

Samuel Scott Chainman
S. Connell Chainman
C. Beck Axman
S M Gillespie Flagman

Index Diagram

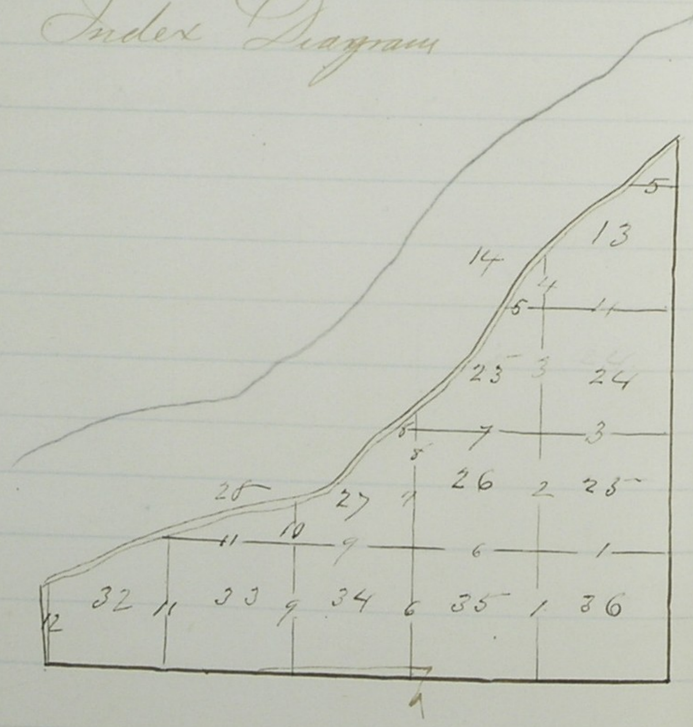

Subdivisions
of
Fractional Township 11 North
Range 9 West
of the
6th Principal Meridian

Subdivisions Commenced January 4th 1867

From the corner to Sections 1. 2 35 & 36 on South 1 Boundary I ran North 1 Between Sections 35 and 36
Var 13° East

40.00 Set post for ¼ Sec. Cor.
deposited charred Stake raised Mound of earth with Pits as per instructions.

80.00 Set post corner to Sections 25. 26. 35 & 36
deposited charred stake raised Mound of earth with Pits as per instructions

Land level Prairie soil 1st rate

East on Random line 1 Bet. Sec. 25 & 36
Var 13° East

Township 11 North Range 9 West 6th Mer

Chains	
40.00	Set temporary ¼ Sec. Cor.
80.00	Intersected East Boundary at corner to Sections 25 & 36
	West on true line Bet. Sec. 25 & 36
	Var 13° East
40.00	Set ¼ Section Corner
	deposited Charred Stake raised Mound of earth, with Pits as per instructions
80.00	Corner to Sections 25. 26. 35 & 36
	East half low 2d rate level Prairie
	West ½ higher and 1st rate soil
	North Between Sections 25 and 26
	Va 13° East
40.00	Set post for ¼ Sec. Cor
	deposited Charred Stake raised Mound of earth, with Pits as per instructions
80.00	Set post corner to Sections 23. 24. 25 & 26
	deposited charred Stake raised Mound of earth with Pits as per instructions
	Land level Prairie Soil 1st rate

Township 11 North Range 9 West 6th Prin. Mer.

Chains	
	East on Random line Bet. Sec. 24 & 25
	Var 13° East
40.00	Set temporary ¼ Sec. Cor
79.80	Intersected East Boundary 22 links North of corner to Sections 24 & 25
	N 89° 51' West true line Bet. Sec. 24 & 25
	Var 13° East
39.90	Set post for ¼ Sec Cor
	deposited charred stake raised Mound of earth with Pits as per instructions
79.80	Corner to Sections 23. 24. 25 and 26
	Land level Prairie Soil 1st rate
	North Between Sections 23 and 24
	Va 13° East
40.00	Set post for ¼ Sec Cor
	deposited charred Stake raised Mound of earth, with Pits as per instructions
80.00	Set post corner to Sections 13. 14 23 and 24
	deposited charred Stake raised Mound of earth, with Pits as per instructions
	Land level prairie - Soil 1st rate.

Township 11 North Range 9 West 6th Prin Mer

Chains	
	East on Random line Between Sections 13 and 24
	Var 13° East
40.00	Set temporary ¼ Sec. Cor.
80.10	Intersected East Boundary 30 links North of corner to Sections 13 and 24
	N 89° 47' W on true line Bet. Sec. 13 & 24
	Var 13° East
40.05	Set post for ¼ Sec Cor.
	deposited charred stake raised Mound of earth with Pits as per instructions
80.10	Corner to Sections 13. 14. 23 & 24
	Land level soil 2d rate
	North true line Bet. Sec. 13 and 14
	Var 13° East
26.80	Scattering Timber bears E. & W.
36.52	Slough 200 wide runs East
38.50	To Right Bank of North Channel of Platte River & Set Meander Corner, from which
	A Willow 5, in dia bears S 8 3/2 E. 10 links dist
	A Cottonwood 16, in dia bears S 38 1/2 E 21 links dist
	Land level soil 1st rate Timber Cottonwood Willow ash, Elm

Township 11 North Range 9 West 6th Prin Mer.

Chains	
	Commencing at corner to Sections 12 and 13 on First guide Meridian West and run West Between Sections 12 & 13 on true line
	Var 12° East
14.54	To Right Bank of North Channel of Platte River and Set Meander Corner from which
	An Elm 12, in dia bears S 41 W 125 links dist
	An Elm 12, in dia bears N 79° E 152 links dist
	Land level soil 2d rate Timber Cottonwood and Elm
	From Corner to Sections 13. 14. 23 & 24
	I run West on true line Bet Sec 14 & 23
	Var 13° East
19.00	Enter Scattering timber bears N E & S W.
21.00	Slough 285 links wide runs N E
28.00	Intersect Right Bank of North Channel of Platte River and Set Meander Corner from which
	A Willow 4, in dia bears S 61 1/2 W 124 links dist
	Willow 7, in dia bears N 87 1/2 E 75 links dist
	Land level soil 1st rate
	Timber Cottonwood and Willow

Township 11 North Range 9 West 6th Prin. Mer.

Chains	
	North 1 Between Sections 34 + 35
	Var 13° East
40.00	Set post for 1/4 Sec Cor
	deposited charred Stake raised Mound
	with Pits as Per instructions
80.00	Set post corner to Sections 26. 27 34 +
	35. deposited charred Stake raised
	Mound of earth, with Pits as per instructions
	Land level Prairie soil 1st rate
	East on Random line 1 Between
	Sections 26 and 35
	Var 13° East
40.00	Set temporary 1/4 Sec Cor
80.18	Intersected North and South line
	at corner to Sections 25, 26 and 35 + 36,
	West on true line 1 Between
	Sections 26 + 35
	Var 13° East
40.09	Set post for 1/4 Sec Cor
	deposited charred Stake raised Mound of earth, with
	Pits as Per instructions
80.18	Corner to Sections 26. 27. 34 + 35

Township 11 North Range 9 West 6th Prin Mer

Chains	
	Land level Prairie soil 1st rate
	North 1 Between Sections 26 and 27
	Var 13° East
40.00	Set post for 1/4 Sec Cor
	deposited charred Stake raised Mound of earth
	with Pits as per instructions
80.00	Set post for corner to Sections
	22. 23. 26 and 27, & made pit as per instructions, from which
	A Cottonwood 14, in diameter N 11 W 5.12 links dist
	A Cottonwood 18, in diameters N 71 E 1.92 links dist
	Land level Prairie Soil 1st rate
	East on Random line 1 Between
	Sections 23 and 26
	Var 13° East
40.00	Set temporary 1/4 Sec. Cor
80.00	Intersected North and South line
	at Corner to Sections 23, 24, 25 and 26
	West true line 1 Bet. Sec. 23 and 26
	Var 13° East
40.00	Set post, for 1/4 Sec. Cor. ~~Set post~~ deposite charred Stake raised
	Mound of earth with Pits as per instructions from which

Township 11 North Range 9 West 6th Prin. Mer.

Chains

A Cottonwood bears N 75 W 245 links

80.00 Corner to Sections 22. 23. 26 & 27

Land level Soil 1st rate ~~Jan 6th 1867~~

West on true line Bet. Sect. 22 & 27

3.00 Enter timber bears N. 8 Var 12° East

9.00 Slough 200 links wide runs North

14.00 Intersected Right Bank of North Channel of Platte River and set Meander Post from which

in dia bears

A Cottonwood 14, S 67° E 87 links dist

in dia bears

A Elm 9, S 20½° E 69 links dist

Land level 1st rate Timber Cottonwood Willow Elm

North on true line Between Sections 22 and 23

Var 13° East

3.00 Enter Scattering Timber bears N. E.

3.55 Slough 145 links wide runs N. E.

5.00 Enter Second Slough bears N E

6.48 Intersect Right Bank North Channel of Platte River set Meander Corner from which

in dia bears

A Willow 10, N 60° E 11 links dist

in dia bears

A Willow 8, S 20° E 20 links dist

Township 11 North Range 9 West 6th Prin. Mer.

Chains

Land level Soil 1st rate

Timber Cottonwood and Willow

January 24 1867

Claims compared and found correct

North Between Sections 33 and 34

Var 13° East

32.28 Plowed field bears East and West

40.00 Set post for ¼ Sec Cor

deposited Charred Stake raised Mound of earth with Pits as per instructions

53.50 Leave plowed field bears East West

80.00 Set post corner to Sections 27. 28. 33 & 34

deposited Charred Stake raised Mound of earth with Pits as per instructions

Land level - Soil 1st rate.

East on Random line Between Sections 27 and 34

Var 12° 30' East

40.00 Set temporary ¼ Sec Cor

79.28 Intersected North and South 25 links South of corner to Sec 26, 27, 34 & 35

Township 11 North Range 9 West 6th Prin Mer

Chains

S 89° 49' W on true line 1 Bet. Sec. 27 & 34
Var 12° 30' East

39.61½ Set post for ¼ Sec Cor
deposited charred Stake raised Mound of earth
with Pits as per instructions

79.20 Corner to Sections 27. 28. 33 & 34
Land level soil 1st rate

North 1 Between Sections 27 & 28
Var 12° 40' East

34.00 Slough 130 links wide runs N. E. Enter timber

40.00 Set post for ¼ Sec. Cor. from which
An Elm 8 in dia bears N 21 W 23 links dist
An Elm 6 in dia bears S 26 E 21 links dist

42.35 Intersect Righ Bank of North
Channel of Platte River & Set Meander
Post from which
An Elm 9 in dia bears S 11½ W 56 links dist
A 1 Box Elder 10 in dia bears N 80 E 26 links dist
Land level Soil 1st rate
Timber Cottonwood Elm Willow
1 Box Elder

Township 11 North Range 9 West 6th Prin Mer

Chains

North 1 Between Sections 32 and 33
Var 13° East

40.00 Set ¼ Sec Cor
deposited charred Stake raised Mound of earth
with Pits as per instructions

80.00 Set post corner to Sections
28. 29. 32 & 33
deposited charred Stake raised Mound of earth
with Pits as per instructions
Land level - Soil 1st rate.

East on Random line 1 Bet Sec. 28 & 33
Var 12° East

40.00 Set temporary ¼ Sec. Cor.

80.64 Intersected North and South line
at corner to Sections 27, 28 and 33 & 34
West on true line 1 Bet. Sec. 28 and 33
Var 12° East

40.32 Set ¼ Sec. Cor.
deposited charred Stake raised Mound of earth
with Pits as per instructions

80.64 Corner to Sections 28. 29. 32 & 33
Land level Prairie soil 1st rate
Jan 4th 1867

Township 11 North Range 9 West 6th Prin Mer

Chains	
	West on true line 1 Bet. Secs. 29 & 32
	Var 12° East
2.50	Slough 150 links wide runs N. E. Enter Timber N. E.
14.80	Intersected Right Bank of the North Channel of the Platte River and Set Meander Post from which
	A Cottonwood 8" in dia bears S 3° E 34 links dist
	Cottonwood 7" in dia bears S 86½ E 53 links dist
	Land level soil sandy 2d rate Timber Willow & Cottonwood
	North Between Sections 28 and 29
	Var 13° East
4.00	Slough 100 links wide runs N. E. and Enter Timber bears N. E.
11.00	Intersect Right Bank North Channel of the Platte River & Set Meander Post from which
	A Willow 9" in dia bears N 44° E 44 links dist
	A Willow 8" in dia bears S 11° E 33 links dist
	Land level sandy 2d rate
	Timber Willows and Cottonwood
	North Between Sections 31 and 32
	Var 13° East

Township 11 North Range 9 West 6th Prin Mer

Chains	
5.00	Slough 100 links wide runs N E
10.00	Leave heavy for scattering Timber bears N. E.
30.60	Intersect Right Bank of North Channel and set post for Meander corner from which
	A Cottonwood 30" in dia bears N 62½ E 198 links dist
	A Cottonwood 20" in dia bears S 61° W 190 links dist
	Land level soil 1st rate Timber Cottonwood.
	Chain compared and found correct
	Meanders of the Right Bank of the North Channel of the Platte River through the Township. Begin at Corner to fractional Sections 31 and 36 on the Right and South Bank of the River, and run thence down Stream with the Meanders of the left bank of said river in fractional Section 31
	Var 13° East

	courses	chains	
1	N 75 E	0 80	To Meander Cor to fractional Secs 31 & 32
2			thence in Section 32

Township 11 North Range 9 West 6th Prin. Mer.

Courses	Chains	Remarks
N46½E	12.70	
N.35E	2.00	
N61½E	12.50	
N31E	4.50	
N27½E	2.00	
N34E	6.50	
N42E	8.00	
N54E	9.50	
N71E	4.00	
N57E	6.00	
N67E	5.50	Enter heavy timber bears North East
N77½E	5.00	
N51½E	5.90	To Meander Cor to fractional Sections 29 & 32
3		thence in Section 29
N57½E	5.00	
N51½E	13.50	To Meander Cor. to fractional Secs 28 and 29
4		thence in Section 28.
N64E	10.00	
N74E	7.00	
N63½E	8.00	at 2.00 inlet comes from S.W. 100 wide
N.58E	7.50	0 57
N64E	8.00	108
N83E	5.00	14
	148.10	

Township 11 North Range 9 West 6th Prin. Mer.

Courses	Chains	Remarks
S78½E	4.00	
N61E	6.00	
N26½E	5.50	at 4.00 outlet 120 wide runs S E
N.70E	4.00	
East	10.00	
N57E	6.00	
N82E	18.30	To Meanders Corner to fractional Section 27 & 28
5		thence in Section 27
East	3.00	
N78½E	11.00	
N43¼E	9.00	
N80E	9.00	
N61½E	13.00	
N46¼E	8.00	
N40E	8.00	
N57E	17.40	To Meander Cor to fractional Secs 22 and 27
6		thence in Section 22
N83E	8.00	
N46E	8.25	To Meander Cor. to fractional Secs 22 and 23
7		thence in Section 23
N74E	3.50	5 24
N41E	21.00	107
N71E	6.50	17
	171.45	

Township 11 North Range 9 West 6th Prin. Mer.

Courses	Chains	Remarks
N16½E	23.00	
N29½E	11.50	
N41E	9.50	
N31E	8.50	
N21E	2.50	
N44E	8.80	To Meander Cor to fractional Secs 14 and 23 thence in Section 14
N13E	1.50	
N59E	7.00	
N25E	10.00	
N56E	9.00	
N31½E	5.00	
N55½E	2.50	
N16E	12.50	
N53E	1.10	To Meander Cor to fractional Secs. 13 and 14 thence in Section 13
N48E	2.50	
N1E	6.00	
N39E	19.00	
N62½E	5.00	
S88E	2.00	
N73½E	5.00	
S86¾E	5.50	at 4.00 Inlet comes from S.W. 100 wide & leave timber bears SW
	157.40	

0
54
97
15

Township 11 North Range 9 West 6th Prin. Mer.

Courses	Chains	Remarks
N61E	10.00	
N74E	10.00	
N35½E	3.00	
N67E	8.00	
S82½E	2.50	
N78E	5.60	To Meander Cor to fractional Secs 12 & 13 thence in Section 12
N53E	2.00	
~~N71E~~	~~[illegible]~~	
N78E	13.30	To Meander to fractional Sections 7 and 12 on 1st Guide Meridian West. Banks low. Timber Cottonwood Willow and Elm.
		Meanders of Left Bank of South Channel of Platte River in this Township. Begin at the corner to fractional Sections 1 & 36 in the South Boundary of the Township on the Left bank of the river and run thence down stream in fractional Section 36
		Var 13° East
N60E	20.00	
	74.40	

0
14
24
7

Township 11 North Range 9 West 6th Prin. Mer.

Courses	Chains	
N 40 E	28.00	
N 43 E	6.55	To Meander Cor Between Sections
	29.55	31 and 36 on 1st Guide Meridian West

for East Boundary of Township

January 5th 1867

Township 11 North Range 9 West 6th Principal Meridian

General Description.

The Surface of this Township is level soil first rate. It is watered both on the North and south by the Platte. It has considerable Cotton wood timber along the north shores and is every way well adapted to agricultural purposes and is already quite well settled with a thriving German Settlement.

20/142

20/142

C

Copied JFT

Platted WBC.

Contract No. 314

D. T. made

Field Notes

of the

Survey of the subdivisional and Meander line of Township No 11 North of the Base line of Range No 9 West of the sixth Principal Meridian in the Territory of Nebraska as surveyed by W. C. F. Hackbusch under joint Contract No. 314 bearing date the 15th day of May A.D. 1866, wherein W. C. F. Hackbusch and Edwin I. Farnsworth are joint contractors —

Survey

Commenced August 6. 1866

Completed August 10. 1866

Names and Duties of Assistants

M. Wald	Chainman
Jens. Nielson	Chainman
George Ferguson	Axman
Sheridan Brassfield	Flagman

Township 11 North Range 7 West 6 P. M.



Township 11 N. Range 9 W. of 6th P.M.

Chains	This Township being fractional on the South & therefore to determine the proper adjustment of my compass commence at the Cor. to Townships 11 & 12 N. Range 8 & 9 W. & run South on a blank line along E. boundary of Sec. 1 Va. 13° 50' E.
39.90	To a point - 10 lks. W. of 1/4 Sec. Cor.
79.80	To a point - 18 lks. W. of Cor. to Secs. 1 and 12 To retrace this line or run parallel thereto, my compass must be adjusted to a Va. of 13° 58' E. Subdivision commenced August 6th 1866. by W. C. F. Marchbank
	From the Cor. to Secs. 1, 6, 35 and 36 on North boundary of Township I run as per special instructions South between Secs. 1 and 12 Va. 13° 58' E
40.00	Set post - deposited charred stake & raised mound of earth with pits as per instruction for 1/4 Sec. Cor.
80.00	Set post, deposited charred stake and raised mound of earth with pits as per instruction for Cor. to Secs. 1, 2, 11 and 12

Township 11 N. Range 9 W. of 6th P.M.

Chs	
	Land level Bottom. 1st rate
	East on a random line between Secs. 1 and 12 Va. 13° 30' E
37.10	To Centre of U. P. R. R. bears N. 65° E. and S. 65° W.
40.00	Set temporary 1/4 Sec. Cor.
79.70	Intersect E. boundary of Township 8 rds. N. of Cor. to Secs. 1 and 12 from which Cor. I run N. 89° 57' W. on a true line between Secs. 1 and 12 Va. 13° 30' E
39.85	Set post: deposited charred stake and raised mound of earth with pits as per instructions for 1/4 Sec. Cor.
79.70	To Cor. to Secs. 1, 2, 11 and 12
	Land level Bottom. 1st rate
	South between Secs. 11 and 12 Va. 13° 58' E.
11.20	To Cornfield bears E. and W.
15.00	Leave Cornfield bears E. and W.
18.80	To Centre of U. P. R. R. bears N. 65° E. and S. 65° W.
24.60	At this point Mr Hanmann House bears W. 200 lks. dist

Township 11 N. Range 9 W. of 6th P.M.

Chs	
40.00	Set post: deposited charred stake and raised mound of earth with pits as per instructions for 1/4 Sec. Cor.
43.00	At this point Mr Dolle's House bears E. 300 lks. dist
43.70	To Field bears E. and W.
54.00	Leave Field bears E. and W.
76.00	At this point Mr Wassmers House bears E. 400 lks. dist
80.00	Set post: deposited charred stake and raised mound of earth with pits as per instructions for Cor. to Secs. 11, 12, 13 and 14
	Land level Bottom. 1st rate
	The line between Secs. 12 and 13 will strike the Platte River in less than 80 chs. I therefore run it East on a true line between Secs. 12 and 13 Va. 13° 30' E.
28.50	To Fort Kearney and Omaha Road bears N. 65° E. and S. 65° W.
31.00	Telegraph line bears N. 65° E. and S. 65° W.
40.00	Set post: deposited charred stake and raised mound of earth with pits as per instructions for 1/4 Sec. Cor.
50.00	Leave Prairie, with scattering Timber bears N. E. and S. W.
63.10	To left bank of Platte River
	Set post. end made pit

Township 11 N. Range 9 W. of 6th P.M.

Chs	
	for Meander Cor. to fractional Secs. 12 and 13 from which a Willow 12 in. dia. bears S. 53¾° W. 114 lks. dist. No other True Monument to mark. Timber Elm, Cottonwood and Willow
	South between Secs. 13 and 14 Var. 13° 58' E.
13.40	To Kearney and Omaha Road bears N. 65° E. and S. 65° W.
14.70	To Telegraph line bears N. 65° E. and S. 65° W.
40.00	Set post, deposited charred stake and raised mound of earth with pits as per instruction for ¼ Sec. Cor.
41.00	To left bank of Platte River and Set post deposited charred stake and raised mound of earth with pits as per instruction for Meander Cor. to fractional Secs. 13 and 14 Land level Bottom, 1st rate
	South between Secs. 2 and 3 Var. 13° 58' E.
40.00	Set post, deposited charred stake and raised mound of earth with pits as per instruction for ¼ Sec. Cor.

Township 11 N. Range 9 W. of 6th P.M.

Chs	
80.00	Set post, deposited charred stake and raised mound of earth with pits as per instruction for Cor. to Secs. 2, 3, 10 and 11 Land level, 2nd rate
	East on a random line between Secs. 2 and 11 Var. 13° 50' E.
40.00	Set temporary ¼ Sec. Cor.
79.80	Intersect N. and S. line 7 chs. S. of Cor. to Secs. 1, 2, 11 and 12 from which Cor. I run S. 89° 57' W. on a true line between Secs. 2 and 11 Var. 13° 30' E.
39.90	Set post, deposited charred stake and raised mound of earth with pits as per instruction for ¼ Sec. Cor.
79.80	To Cor. to Secs. 2, 3, 10 and 11 Land level Bottom, 1st rate
	South between Secs. 10 and 11 Var. 13° 58' E.
40.00	Set post, deposited charred stake and raised mound of earth with pits as per instruction for ¼ Sec. Cor.

Township 11 N. Range 9 W. of 6th P.M.

Chs	
52.00	Mr Eggers House W. of line
54.40	To a Well
58.85	To Cents of U.P.R.R. bears N.65° E. and S.65° W.
80.00	Set post, deposited charred stake and raised mound of earth with pits as per instruction for Cor. to Secs. 10, 11, 14 and 15
	Land level Bottom. 1st rate
	East on a random line between Secs. 11 and 14
	Va. 13° 30' E.
40.00	Set temporary 1/4 Sec. Cor.
80.00	Intersected N. and S. line 20 chs. S. of Cor. to Secs. 11, 12, 13 and 14 from which Cor. I run S. 89° 51' W. on a true line between Secs. 11 and 14
	Va. 13° 30' E.
40.00	Set post, deposited charred stake and raised mound of earth with pits as per instruction for 1/4 Sec. Cor.
80.00	To Cor. to Secs. 10, 11, 14 and 15
	Land level Bottom. 2nd rate
	South between Secs. 14 and 15
	Va. 13° 58' E

Township 11 N. Range 9 W. of 6th P.M.

Chs	
40.00	Set post, deposited charred stake and raised mound of earth with pits as per instruction for 1/4 Sec. Cor.
40.20	At this point the House of Mr. Stuhr bears E. 270 lks. dist and his Stable 70 lks. W.
72.00	To Kearney and Omaha Road bears N.30° E. and S.30° W.
74.50	At this point a House bears E. 200 lks. dist
75.15	To Telegraph line bears N.30° E. and S.30° W.
80.00	Set post, deposited charred stake and raised mound of earth with pits as per instruction for Cor. to Secs. 14, 15, 22 and 23.
	Land level Bottom, 1st rate
	The line between Secs 14 & 23 will strike the River 2 less than 80 ch. & therefore run it
	East on a true line between Secs. 14 and 23
	Va. 13° 30' E.
40.00	Set post, deposited charred stake and raised mound of earth with pits as per instruction for 1/4 Sec. Cor.
50.40	To left bank of Platte River and Set post deposited charred stake and raised mound of earth with pits as per instruction for Meander Cor. to fractional Secs. 14 and 23
	Land level Bottom 1st rate

Township 11 N. Range 9 W. of 6th P.M.

Chs.	
	South between Secs. 22 and 23
	Va. 13° 58' E.
40.00	Set post, deposited charred stake and raised mound of earth with pits as per instructions for 1/4 Sec. Cor.
73.00	To left bank of Platte River
	Set post, deposited charred stake and raised mound of earth with pits as per instructions for Meander Cor. to fractional Secs. 22 and 23
	Land level Bottom, 1st rate
	August 6, 1866
	South between Secs. 3 and 4
	Va. 13° 58' E.
40.00	Set post, deposited charred stake and raised mound of earth with pits as per instructions for 1/4 Sec. Cor.
80.00	Set post, deposited charred stake and raised mound of earth with pits as per instructions for Cor. to Secs. 3, 4, 9 and 10
	Land high level Bottom, 2nd rate

Township 11 N. Range 9 W. of 6th P.M.

Chs.	
	East on a random line between Secs. 3 and 10
	Va. 13° 30' E.
40.00	Set temporary 1/4 Sec. Cor.
79.70	Intersect N. and S. line 11 chs. S. of Cor. to Secs. 2, 3, 10 and 11 from which Cor. I run S. 89° 55' W. on a true line between Secs. 3 and 10
	Va. 13° 30' E.
39.86	Set post, deposited charred stake and raised mound of earth with pits as per instructions for 1/4 Sec. Cor.
79.70	To Cor. to Secs. 3, 4, 9 and 10
	Land level, 2nd rate
	South between Secs. 9 and 10
	Va. 14° 00' E.
40.00	Set post, deposited charred stake and raised mound of earth with pits as per instructions for 1/4 Sec. Cor.
80.00	Set post, deposited charred stake and raised mound of earth with pits as per instructions for Cor. to Secs. 9, 10, 15 and 16
	Land level, 2nd rate

Township 11 N. Range 9 W. of 6th P.M.

Chs	
	East on a random line between Secs. 10 and 15 Va. 13°30' E.
37.60	To Center of U.P.R.R. bears N. 65° E. and S. 65° W.
40.00	Set temporary 1/4 Sec. Cor.
79.90	Intersect N. and S. line 4 lks. S. of Cor. to Secs. 10, 11, 14 and 15 from which Cor. I run S. 89°58' W. on a true line between Secs. 10 and 15 Va. 13°30' E.
39.95	Set post deposited charred stake and raised mound of earth with pits as per instructions for 1/4 Sec. Cor.
79.90	To Cor. to Secs. 9, 10, 15 and 16 Land level. 1st rate
	South between Secs. 15 and 16 Va. 14°00' E.
18.24	To Switch of U.P.R.R. bears N. 65° E.
18.90	To main Track of U.P.R.R. bears N. 65° E. and S. 65° W.
21.00	At this point temporary Depot of U.P.R.R. is about 6 chs. W. of line
40.00	Set post deposited charred stake and raised mound of earth with pits as per instructions for 1/4 Sec. Cor.

Township 11 N. Range 9 W. of 6th P.M.

Chs	
80.00	Set post deposited charred stake and raised mound of earth with pits as per instructions for Cor. to Secs. 15, 16, 21 and 22 Land level. Bottom. 1st rate
	East on a random line between Secs. 15 and 22 Va. 13°18' E.
40.00	Set temporary 1/4 Sec. Cor.
63.00	At this point a House (Grand Island P.O.) is about 10 chs. S.
72.00	At this point a House 200 lks. S. Omaha road bears N.E. and W. Cross Fort Kearney and
80.12	Intersect N. and S. line at Cor. to Secs. 14, 15, 22 and 23 from which Cor. I run West on a true line between Secs. 15 and 22 Va. 13°18' E.
40.06	Set post deposited charred stake and raised mound of earth with pits as per instructions for 1/4 Sec. Cor.
80.12	To Cor. to Secs. 15, 16, 21 and 22 Land level Bottom. 1st rate
	South between Secs. 21 and 22 Va. 14°00' E

Township 11 N. Range 9 W. of 6th P.M.

Chs	
40.00	Set post deposited charred stake and raised mound of earth with pits as per instructions for 1/4 Sec. Cor.
47.00	To N.W. Cor. of Cornfield bears N. 80° E. and S. 10° W.
57.50	Leave Cornfield bears E. and W. 200 lks.
80.00	Set post deposited charred stake and raised mound of earth with pits as per instructions for Cor. to Secs. 21. 22. 27 and 28
	Land level Bottom. 1st rate

The line between Secs. 22 and 27 will strike the River in less than 80 chs. I therefore run it

	East on a true line between Secs. 22 and 27
	Va. 13° 20' E.
15.50	To Ft. Kearney and Omaha Road bears N.E. and S.W.
16.50	To Telegraph line bears N.E. and S.W.
35.00	At this point the O.K. Store is about 15 Chs. N.
40.00	Set post deposited charred stake and raised mound of earth with pits as per instructions for 1/4 Sec. Cor.
65.00	To left bank of Platte River
	Set post deposited charred stake and raised mound of earth with pits as per instructions for Meander Cor. to fractional Secs. 22 and 27
	Land level Bottom. 1st rate

Township 11 N. Range 9 W. of 6th P.M.

Chs	
	South between Secs. 27 and 28
	Va. 14° 00' E.
14.70	To Ft. Kearney and Omaha Road bears N. 50° E and S. 50° W.
15.10	To Telegraph line bears N. 50° E. and S. 50° W.
34.50	Leave Prairie and enter scattering Timber bears N.E. and S.W.
36.35	To left bank of Platte River and Set post for Meander Cor. to fractional Secs. 27 and 28 from which
	An Elm, 24 in. dia. bears N. 25° W. 140 lks. dist
	A Cottonwood 20 in. dia. bears N. 51½° E. 33 lks. dist
	Land level Bottom. 1st rate
	Timber Cottonwood and Elm
	South between Secs. 4 and 5
	Va. 13° 58' E.
40.00	Set post deposited charred stake and raised mound of earth with pits as per instructions for 1/4 Sec. Cor.
80.00	Set post deposited charred stake and raised mound of earth with pits as per instructions for Cor. to Secs. 4. 5. 8 and 9

Township 11 N. Range 9 W of 6th P.M.

Chs	
	Land level, 2nd rate
	East on a random line between Sec. 4 and 9
	Var. 13° 20' E.
40.00	Set temporary 1/4 Sec. Cor.
80.10	Intersect N. and S. line 5 chs. W. of Cor. to Secs. 3, 4, 9 and 10 from which Cor. I run
	N. 89° 58' W. on a true line between Sec. 4 and 9
	Var. 13° 20' E.
40.05	Set post, deposited charred stake and raised mound of earth with pits as per instructions for 1/4 Sec. Cor.
80.10	To Cor. to Secs. 4, 5, 8 and 9
	Land level, 2nd rate
	August 7th 1866
	South between Secs. 8 and 9
	Var. 14° 00' E.
40.00	Set post, deposited charred stake and raised mound of earth with pits as per instructions for 1/4 Sec. Cor.
80.00	Set post, deposited charred stake and raised mound of earth with pits as per

Township 11 N. Range 9 W of 6th P.M.

Chs	
	instructions for Cor. to Secs. 8, 9, 16 and 17
	Land level, 1st rate
	East on a random line between Sec. 9 and 16
	Var. 13° 20' E.
40.00	Set temporary 1/4 Sec. Cor.
80.08	Intersect N. and S. line 9 chs. S. of Cor. to Secs. 9, 10, 15 and 16 from which Cor. I run
	S. 89° 56' W. on a true line between Sec. 9 and 16
	Var. 13° 20' E.
40.04	Set post, deposited charred stake and raised mound of earth with pits as per instructions for 1/4 Sec. Cor.
80.08	To Cor. to Secs. 8, 9, 16 and 17
	Land level, 2nd rate
	South between Secs. 16 and 17
	Var. 14° 05' E.
40.00	Set post, deposited charred stake and raised mound of earth with pits as per instructions for 1/4 Sec. Cor.
66.10	To North of U.P.R.R. bears N. 65° E. and S. 65° W.
80.00	Set post, deposited charred stake and

Township 11 N. Range 9 W. 6th P.M.

raised mound of earth with pits as per instruction for Cor. to Secs. 16, 17, 20 and 21
Land level 2nd rate

East on a random line between Secs. 16 and 21
Va. 13° 20' E.

40.00 Set temporary 1/4 Sec. Cor.
80.04 Intersect N. and S. line 8 chs. S. of Cor. to Secs. 15, 16, 21 and 22 from which Cor. I run S. 89° 57' W. on a true line between Secs. 16 and 21
Va. 13° 20' E.
40.02 Set post deposited charred stake and raised mound of earth with pits as per instruction for 1/4 Sec. Cor.
80.04 To Cor. to Secs. 16, 17, 20 and 21
Land level 1st rate

South between Secs. 20 and 21
Va. 14° 00' E.
40.00 Set post deposited charred stake and raised mound of earth with pits as per instruction for 1/4 Sec. Cor.
75.00 Enter Cornfield bear E. and W.

Township 11 N. Range 9 W. 6th P.M.

Chs.
80.00 Set post deposited charred stake and raised mound of earth with pits as per instruction for Cor. to Secs. 20, 21, 28 and 29
Land level Bottom, 1st rate

East on a random line between Secs. 21 and 28
Va. 13° 20' E

3.00 At this point Mr Dinke's House is 250 lks. N.
11.60 Leave Cornfield bear N. and S.
40.00 Set temporary 1/4 Sec. Cor.
49.10 S.W. Cor. of J. Wendorf's House 1 ft. N.
50.00 Enter Cornfield bear N. and S.
53.50 Leave Cornfield bear N. and S.
57.50 Enter Cornfield bear N. and S.
76.00 Leave Cornfield bear N. and S.
80.12 Intersect N. and S. line at Cor. to Secs. 21, 22, 27 and 28 from which Cor. I run West on a true line between Secs. 21 and 28
Va. 13° 20' E
40.06 Set post deposited charred stake and raised mound of earth with pits as per instruction for 1/4 Sec. Cor.
80.12 To Cor. to Secs. 20, 21, 28 and 29.

Township 11 N. Range 9 W. of 6th P.M.

Chs	
	Land level Bottom 1st rate.
	South between Secs. 28 and 29
	Va. 14°00' E.
4.20	Leave Cornfield and enter Cottonwood and Locust Grove bears E. and W.
8.40	Leave Grove bears E and W.
9.00	at this point Mr Stalles House is 150 lks W.
40.00	Set post, deposited charred stake and raised mound of earth with pits as per instructions for 1/4 Sec. Cor.
44.60	Enter Cornfield bears E and W.
56.50	Leave Cornfield bears E and W.
67.50	Ft Kearney and Omaha Road bears N.E. and S.W.
67.65	To Telegraph line bears N.E. and S.W.
67.80	To left bank of Platte River and Set post deposited charred stake and raised mound of earth with pits as per instructions for Meander Cor. to fractional Secs. 28 and 29
	Land level Bottom, 1st rate
	South between Secs. 5 and 6
	Va. 14°00' E.

Township 11 N. Range 9 W. of 6th P.M.

Chs	
40.00	Set post, deposited charred stake and raised mound of earth with pits as per instructions for 1/4 Sec. Cor.
80.00	Set post, deposited charred stake and raised mound of earth with pits as per instructions for Cor. to Secs. 5, 6, 7 and 8
	Land level. 2nd rate
	East on a random line between Secs. 5 and 8
	Va. 13°20' E.
40.00	Set temporary 1/4 Sec. Cor.
80.00	Intersect N. and S. line 7 lks. N. of Cor. to Secs. 4, 5, 8 and 9 from which Cor. I run
	N. 89°57' W. on a true line between Secs. 5 and 8
	Va. 13°20' E.
40.00	Set post, deposited charred stake and raised mound of earth with pits as per instructions for 1/4 Sec. Cor.
80.00	To Cor. to Secs. 5, 6, 7 and 8
	Land level. 2nd rate
	West on a true line between Secs. 6 and 7
	Va. 13°20' E.

Township 11 N. Range 9 W. of 6th P.M.

Chs.	
3.30	Intersect W. boundary of Township at Cor. to Secs. 6, and 7 Sand level. 2nd rate
	South between Secs. 7 and 8 Var. 14° 00' E.
40.00	Set post, deposited charred stake and raised mound of earth with pits as per instructions for 1/4 Sec. Cor.
80.00	Set post, deposited charred stake and raised mound of earth with pits as per instructions for Cor. to Secs. 7, 8, 17 and 18 Sand level. 2nd rate
	East on a random line between Secs. 8 and 17 Var. 13° 20' E.
40.00	Set temporary 1/4 Sec. Cor.
80.06	Intersect N. and S. line 15 chs. S. of Cor. to Secs. 8, 9, 16 and 17 from which Cor. I run S. 89° 54' W. on a true line between Secs. 8 and 17 Var. 13° 20' E.
40.03	Set post, deposited charred stake and raised mound of earth with pits as per instructions

Township 11 N. Range 9 W. 6th P.M.

Chs.	
	for 1/4 Sec. Cor.
80.06	To Cor. to Secs. 7, 8, 17 and 18 Sand level. 2nd rate August 8, 1866
	West on a true line between Secs. 7 and 18 Var. 13° 40' E.
2.10	Intersect W. boundary of Township at Cor. to Secs. 7 and 18 Sand level. 2nd rate.
	South between Secs. 17 and 18 Var. 14° 00' E.
40.00	Set post, deposited charred stake and raised mound of earth with pits as per instructions for 1/4 Sec. Cor.
80.00	Set post, deposited charred stake and raised mound of earth with pits as per instructions for Cor. to Secs. 17, 18, 19 and 20 Sand level. 2nd rate
	East on a random line between Secs. 17 and 20 Var. 13° 42' E.

Township 11 N. Range 9 W. 6th P.M.

Chs	
40.00	Set temporary ¼ Sec. Cor.
59.10	To Cents of U.P.R.R. bears N.65° E. and S.65° W.
79.88	Intersect N. and S. line at Cor. to Secs. 16 & 17, 20 and 21
	from which Cor. I run
	West on a true line between Secs. 17 and 20
	Va. 13° 42' E.
39.94	Set post, deposited charred stake and raised
	mound of earth with pits as per instructions
	for ¼ Sec. Cor.
79.88	To Cor. to Secs. 17, 18, 19 and 20
	Sand level, 2nd rate
	West on a true line between Secs. 18 and 19
	Va. 13° 48' E.
1.62	Intersect W. boundary of Township at Cor.
	to Secs. 18 and 19
	Sand level, 2nd rate
	South between Secs. 19 and 20
	Va. 14° 10' E.
36.70	To Cents of U.P.R.R. bears N.65° E. and S.65° W.
40.00	Set post, deposited charred stake and raised
	mound of earth with pits as per instructions

Township 11 N. Range 9 W. 6th P.M.

Chs	
	for ¼ Sec. Cor.
80.00	Set post, deposited charred stake and raised
	mound of earth with pits as per instructions
	for Cor. to Secs. 19, 20, 29 and 30
	Sand level, 1st rate
	East on a random line between Secs. 20 and 29
	Va. 14° 10' E.
40.00	Set temporary ¼ Sec. Cor.
70.50	Enter Cornfield bears N. and S.
80.26	Intersect N. and S. line 47 chs. N. of Cor. to Secs.
	20, 21, 28 and 29 from which Cor. I run
	N. 89° 40' W. on a true line between Secs. 20 and 29
	Va. 14° 10' E.
40.13	Set post, deposited charred stake and raised
	mound of earth with pits as per instructions
	for ¼ Sec. Cor.
80.26	To Cor. to Secs. 19, 20, 29 and 30
	Sand level Bottom, 1st rate
	West on a true line between Secs. 19 and 30
	Va. 13° 53' E.
1.22	Intersect W. boundary of Township at Cor. to

Township 11 N. Range 9 W. 6th P.M.

Chs	
	Secs. 19, and 30
	Land level 1st rate
	South between Secs. 29 and 30
	Va. 14° 10' E.
40.00	Set post deposited charred stake and raised mound of earth with pits as per instructions for 1/4 Sec. Cor.
80.00	Set post deposited charred stake and raised mound of earth with pits as per instructions for Cor. to Secs. 29, 30, 31 and 32
	Land level Bottom, 1st rate
	The line between Secs. 29 + 32 will strike the River in less than 80 ch. I therefore run it
	East on a true line between Secs. 29 and 32
	Va. 14° 00' E.
40.00	Set post deposited charred stake and raised mound of earth with pits as per instructions for 1/4 Sec. Cor.
61.00	Ft. Kearney and Omaha Road bears N. 60° E. and S. 60° W.
63.20	To Telegraph line bears N. 60° E. and S. 60° W.
63.40	At this point a house is about 3 chs N.
64.00	To left bank of Platte River

Township 11 N. Range 9 W. of 6th P.M.

Chs	
	Set post deposited charred stake and raised mound of earth with pits as per instructions for Meander Cor. to fractional Secs. 29 and 32
	Land level Bottom, 1st rate
	West on a true line between Secs. 30 and 31
	Va. 14° 00' E.
1.00	Intersect W. boundary of Township at Cor. to Secs. 30 and 31
	Land level Bottom, 1st rate
	South between Secs. 31 and 32
	Va. 14° 10' E.
38.00	Ft. Kearney and Omaha Road, bears N. 70° E. and S. 70° W.
39.40	To Telegraph line bears N. 70° E. and S. 70° W.
40.00	Set post deposited charred stake and raised mound of earth with pits as per instructions for 1/4 Sec. Cor.
44.00	Leave Prairie and enter scattering Timber bears N. E. and S. W.
48.80	Left bank of Platte River and set post

Township 11 N. Range 9 W. 6th P.M.

for Meander Cor. to fractional Secs. 31 and 32.
from which a Cottonwood 36 in. dia. bears
N. 14¼° E. 50 lks. dist
a Cottonwood 36 in. dia. bears N. 54° W.
53 lks. dist
Land level Bottom, 1st rate
Timber Cottonwood and Elm

August 9, 1866

Meander of the left-bank of Platte River
through Township 11 N. Range 9 W.

Begin at the Meander Cor. on the line
between Ranges 9 and 10 W. Township 11 N.
and fractional Secs. 31 and 36
Thence in fractional Sec. 31

Var. 14° 00' E.

Course	dist	
N. 63° E.	0.90	To meander Cor. to fractional Secs. 31 and 32. thence
N. 47¼° E.	12.00	in Sec. 32
N. 36¼° E.	2.00	
N. 63° E.	9.00	
N. 61° E.	3.00	
N. 35° E.	4.00	Leave Timber bear S.W.
N. 10½° E.	3.50	
N. 54½° E.	7.00	
N. 43½° E.	8.00	
N. 53° E.	10.00	
N. 77° E.	4.00	
N. 55½° E.	6.00	
N. 73¼° E.	4.50	
N. 53¼° E.	2.00	
N. 82½° E.	4.00	

Meander of left bank of Platte River

Course	dist	
N. 37¼° E.	4.10	To meander Cor. to fractional Secs. 29 and 32
		Thence in Sec. 29
N. 43° E.	3.00	
N. 60° E.	3.00	
N. 55½° E.	14.00	To meander Cor. to fractional Secs. 28 and 29
		Thence in Sec. 28
N. 60° E.	10.00	
N. 76° E.	6.00	
N. 57½° E.	2.00	
N. 58° E.	2.00	
N. 69¼° E.	4.00	
N. 55° E.	9.00	
N. 73½° E.	3.00	
N. 61¾° E.	5.00	
N. 82¾° E.	5.00	
S. 76¼° E.	4.00	
N. 62½° E.	4.00	
N. 31° E.	7.00	
N. 73½° E.	5.00	
S. 87¼° E.	5.00	at 0.50 Enter Timber bears N.E.
N. 88½° E.	3.50	
N. 55° E.	6.70	
N. 84° E.	5.00	

Meander of left bank of Platte River

Course	dist	
N. 85½° E.	4.00	To meander Cor. to fractional Secs. 27 and 28
		Thence in Sec. 27
S. 86½° E.	2.60	
N. 75° E.	4.00	
N. 81¼° E.	6.00	
N. 45° E.	9.00	
N. 80½° E.	10.00	
N. 59¼° E.	8.60	
N. 71° E.	3.00	
N. 48° E.	8.00	at 6 Chs. leave Timber bears W.
N. 40° E.	9.00	
N. 60¾° E.	17.00	To meander Cor. to fractional Secs. 22 and 27
		Thence in Sec. 22.
N. 80° E.	9.00	
N. 47½° E.	8.50	To meander Cor. to fractional Secs. 22 and 23
		Thence in Sec. 23.
N. 72° E.	3.00	
N. 35½° E.	17.00	
N. 53¾° E.	4.50	
N. 72° E.	7.00	
N. 16½° E.	23.00	
N. 28½° E.	11.00	
N. 39° E.	10.00	

Meander of left bank of Platte River

Course	dist	
N.31¼°E.	8.00	
N.17¼°E.	3.10	
N.40½°E.	5.50	To meander Cor. to fractional Secs. 14 and 23
		Thence in Sec. 14
N.23¾°E.	2.00	
N.59½°E.	7.00	
N.28½°E.	5.50	
N.19¼°E.	3.40	
N.42°E.	3.00	
N.36°E.	3.50	
N.55¾°E.	3.50	
N.34°E.	5.00	
N.57½°E	2.00	
N.30°E.	11.00	
N.20½°E.	3.00	
N.52¾°E.	1.70	To meander Cor. to fractional Secs. 13 and 14
		Thence in Sec. 13.
N.32½°E	1.70	
North	5.70	
N.27½°E	3.00	
N.40°E.	13.00	
N.32½°E.	3.00	
N.61¼°E.	6.30	

Meander of left bank of Platte River

Course	dist	
S.78°E.	2.00	at 1 ch. Enter Timber bear N. E.
N.74½°E.	5.00	
S.86½°E	5.60	
N.60°E.	10.00	
N.79½°E.	5.00	
N.70½°E.	5.00	
N.31°E.	3.00	
N.72½°E.	5.00	
N.63°E.	4.00	
S.75°E.	2.00	
N.57¾°E	3.90	To meander Cor. to fractional Secs 12 and 13 Thence in Sec. 12.
N.60°E.	4.00	
N.78°E	5.00	
N.68°E.	9.00	To meander Cor. to fractional Secs 7 and 12 on line between Ranges 8 and 9 W. Township 11 N.

Sand level Bottom, 1st rate
Bank low and sandy
Timber Cottonwood willow and Elm
Survey Completed
August 10th 1866
by M. C. G. Mackbusch

General Description

The land in this Township is much above the common average it is level Bottom land of an excellent quality. The land in the N. half of the Township is from 2 to 4 ft. higher than that bordering on the Platte River, it was impossible for me to note the line which divides the two Bottoms. There are more settlements in this Township than any other. The settlers are Germans who depend their time to farming. The soil brings forth fine crops of all kinds — No timber in the Township except occasionally a narrow strip of scattering Trees along the River which consists of Cottonwood, Elm, and Willow. Platte River borders on the S. side of this fractional Township, and furnishes sufficient water for all purposes. The U. P. R. R. is located through the middle and the Ft Kearney and Omaha Road and Telegraph nearly along the bank of Platte River. No Stone or Minerals were discovered

List of Names

A list of the names of the individuals employed to assist in running measuring & marking the lines and Corners described in the foregoing field notes of Fractional Township No. 11 North of the Base line of Range No. 9 West of the 6th P.M. in the Territory of Nebraska, showing the respective capacities in which they acted

N. Wald Chainman
Jens Nielsen Chainman
George Ferguson Ax man
Theodore Brassfield Flagman

34/180

181

34/180

C

Platted B.A.

D.L. Contract No 314

Field Notes

of the

Survey of the subdivisional lines of Township No 12 North of the Base line of Range No. 9 West of the 6th P.M. in the Territory of Nebraska, surveyed by E. I. Farnsworth under joint contract No 314 bearing date the 15th day of May A.D. 1866 wherein H C F Hackbusch and E. I. Farnsworth are joint contractors

Survey

Commenced July 31st 1866

Completed August 4, 1866

Ex'd by H. C. F.

Names and Duties of assistants

Samuel M. Jones	Chainman
William F. Worley	Chainman
John Hayes	Axman
Alex Neven	Flagman

Township 12 South Range 9 West 6 P. M.

6		5	24	4	18	3	12	2	6	1
		30		24		18		12		6
7		8	23	9	17	10	11	11	5	12
		29		23		17		10		5
18		17	22	16	16	15	10	14	4	13
		28		22		16		9		4
19	28	20	21	21	15	22	9	23	3	24
27		27		20		14		8		3
30	26	29	20	28	14	27	8	26	2	25
26		25		19		13		7		2
31	25	32	19	33	13	34	7	35	1	36

Township 12 N. Range 9 W. 6th P.M.

Obs.

To determine the proper adjustment of my compass for subdividing this Township I commence at the Cor. to Township 11 and 12 N. Range 8 and 9 W. 6th P.M. North on a blank line along the E. boundary of Sec. 36

Var. 13°15' E.

39,90 To a point 18 lks. E. of 1/4 Sec. Cor.

79,80 To a point 35 lks. E. of Cor. to Sec. 25 and 36

To retrace this line a run parallel therto my compass must be adjusted to a Var. of

13°30' E.

Subdivision commenced July 31. 1866

by E. J. Farnsworth

From the Cor. to Secs. 1, 2, 35 and 36 on South boundary of Township I run

North between Secs. 35 and 36

Var. 13°30' E.

40,00 Set post, deposited charred stake and raised mound of earth with pits as per instructions for 1/4 Sec. Cor.

80,00 Set post, deposited charred stake and raised mound of earth with pits as per

Township 12 N. Range 9 W. 6th P.M.

Chs	
	instruction for Cor. to Secs. 25, 26, 35 and 36
	Sand level. 1st rate
	East on a random line between Secs. 25 and 36
	Var. 13° 30' E.
40.00	Set temporary 1/4 Sec. Cor.
80.20	Intersect E. boundary of Township 11 rds. N. of Cor. to Secs. 25 and 36 from which Cor. I run
	N. 89° 55' W. on a true line between Secs. 25 and 36
	Var. 13° 30' E.
40.10	Set post, deposited charred stake and raised mound of earth with pits as per instruction for 1/4 Sec. Cor.
80.20	To Cor. to Secs. 25, 26, 35 and 36
	Sand level. 1st rate
	North between Secs. 25 and 26
	Var. 13° 30' E.
40.00	Set post, deposited charred stake and raised mound of earth with pits as per instruction for 1/4 Sec. Cor.
80.00	Set post, deposited charred stake and raised mound of earth with pits as per instruction

Township 12 N. Range 9 W. 6th P.M.

Chs	
	for Cor. to Secs. 23, 24, 25 and 26
	Sand level 1st rate
	East on a random line between Secs. 24 and 25
	Var. 13° 30' E.
40.00	Set temporary 1/4 Sec. Cor.
80.28	Intersect E. boundary of Township 18 rds. S. of Cor. to Secs. 24 and 25, from which Cor. I run
	S. 89° 52' W. on a true line between Secs. 24 and 25
	Var. 13° 30' E.
40.14	Set post, deposited charred stake and raised mound of earth with pits as per instruction for 1/4 Sec. Cor.
80.28	To Cor. to Secs. 23, 24, 25 and 26
	Sand level. 1st rate
	North between Secs. 23 and 24
	Var. 13° 30' E.
40.00	Set post, deposited charred stake and raised mound of earth with pits as per instruction for 1/4 Sec. Cor.
80.00	Set post, deposited charred stake and raised mound of earth with pits as per

Township 12 N. Range 9 W. 6th P.M.

Chs	
	instruction for Cor. to Secs. 13, 14, 23 and 24
	Sand level, 1st rate
	East on a random line between Secs. 13 and 24
	Var. 13° 30' E.
40.00	Set temporary 1/4 Sec. Cor.
80.20	Intersect E. boundary of Township 8 chs. S. of Cor. to Secs. 13 and 24 from which Cor. I run
	S. 89° 57' W. on a true line between Secs. 13 and 24
	Var. 13° 30' E.
40.10	Set post, deposited charred stake and raised mound of earth with pits as per instruction for 1/4 Sec. Cor.
80.20	To Cor. to Secs. 13, 14, 23 and 24
	Sand level, 1st rate
	North between Secs. 13 and 14
	Var. 13° 30' E.
40.00	Set post, deposited charred stake and raised mound of earth with pits as per instruction for 1/4 Sec. Cor.
80.00	Set post, deposited charred stake and raised mound of earth with pits as per instruction for Cor. to Secs. 11, 12, 13 and 14
	Sand level, 1st rate

Township 12 N. Range 9 W. 6th P.M.

Chs	
	East on a random line between Secs. 12 and 13
	Var. 13° 30' E.
40.00	Set temporary 1/4 Sec. Cor.
80.08	Intersect E. boundary of Township 8 chs. S. of Cor. to Secs. 12 and 13 from which Cor. I run
	S. 89° 39' W. on a true line between Secs. 12 and 13
	Var. 13° 30' E.
40.04	Set post, deposited charred stake and raised mound of earth with pits as per instruction for 1/4 Sec. Cor.
80.08	To Cor. to Secs. 11, 12, 13 and 14
	Sand level, 1st rate
	North between Secs. 11 and 12
	Var. 13° 30' E.
40.00	Set post, deposited charred stake and raised mound of earth with pits as per instruction for 1/4 Sec. Cor.
55.00	To Prairie Creek, run E. 40 lks. wide
80.00	Set post, deposited charred stake and raised mound of earth with pits as per instruction for Cor. to Secs. 1, 2, 11 and 12
	Sand level, 1st rate

Township 12 N. Range 9 W. 6th P.M.

Chs	
	East – on a random line between Secs. 1 and 12
	Va. 13° 30' E.
16.80	Prairie Crest runs N.E. 40 chs. wide
40.00	Set temporary ¼ Sec. Cor.
80.06	Intersect – E. boundary of Township 13 chs. N. of Cor. to Secs. 1 and 12 from which Cor. I run N. 89° 54' W. on a true line between Secs. 1 and 12
	Va. 13° 30' E.
40.03	Set post; deposited charred stake and raised mound of earth with pits as per instructions for ¼ Sec. Cor.
80.06	To Cor. to Secs. 1, 2, 11 and 12
	Sand level, 1st rate

North on a true line between Secs. 1 and 2

Va. 13° 30' E.

40.00	Set post; deposited charred stake and raised mound of earth with pits as per instructions for ¼ Sec. Cor.
79.40	Intersect – 3d Standard Parallel N. 20.06 chs. E. of Standard Cor. to Secs. 35 and 36, Township 13 N. Range 9 W.
	Set post; deposited charred stake and raised

Township 12 N. Range 9 W. 6th P.M.

Chs	
	mound of earth with pits as per instructions for Closing Cor. to Secs. 1 and 2
	Sand level, 1st rate
	July 31st 1866

North between Secs. 34 and 35

Va. 13° 30' E.

40.00	Set post; deposited charred stake and raised mound of earth with pits as per instructions for ¼ Sec. Cor.
80.00	Set post; deposited charred stake and raised mound of earth with pits as per instructions for Cor. to Secs. 26, 27, 34 and 35
	Sand level, 1st rate

East – on a random line between Secs. 26 and 35

Va. 13° 30' E.

40.00	Set temporary ¼ Sec. Cor.
79.40	Intersect – N. and S. line 7 chs. N. of Cor. to Secs. 25, 26, 35 and 36 from which Cor. I run N. 89° 57' W. on a true line between Secs. 26 and 35
	Va. 13° 30' E.

Township 12 N. Range 9 W. 6th P.M.

Chs	
39.70	Set post: deposited charred stake and raised mound of earth with pits as per instruction for 1/4 Sec. Cor.
99.4	To Cor. to Secs. 26, 27, 34 and 35
	Land level. 1st rate
	North between Secs. 26 and 27
	Var. 13° 30' E.
40.00	Set post: deposited charred stake and raised mound of earth with pits as per instruction for 1/4 Sec. Cor.
80.00	Set post: deposited charred stake and raised mound of earth with pits as per instruction for Cor. to Secs. 22, 23, 26 and 27
	Land level. 1st rate
	East on a random line between Secs. 23 and 24
	Var. 13° 34' E.
40.00	Set temporary 1/4 Sec. Cor.
79.57	Intersect N. and S. line at Cor. to Secs. 23, 24, 25 and 26 from which Cor. I run
	West on a true line between Secs. 23 and 26
	Var. 13° 34' E.

Township 12 N. Range 9 W. 6th P.M.

Chs	
39.78	Set post: deposited charred stake and raised mound of earth with pits as per instruction for 1/4 Sec. Cor.
79.57	To Cor. to Secs. 22, 23, 26 and 27
	Land level. 1st rate
	North between Secs. 22 and 23
	Var. 13° 30' E.
29.50	A Drain bears N. 80° E.
40.00	Set post: deposited charred stake and raised mound of earth with pits as per instruction for 1/4 Sec. Cor.
80.00	Set post: deposited charred stake and raised mound of earth with pits as per instruction for Cor. to Secs. 14, 15, 22 and 23
	Land level. 1st rate
	East on a random line between Secs. 14 and 23
	Var. 13° 30' E.
40.00	Set temporary 1/4 Sec. Cor.
60.00	A Drain bears N. 20° E.
80.00	Intersect N. and S. line 20 chs. S. of Cor. to

Township 12 N. Range 9 W. 6th P.M.

Chs	
	13, 14, 23 and 24 from which Cor. I run
	S. 89°51' W. on a true line between Secs. 14 and 23
	Va. 13°30' E.
40,00	Set post. deposited charred stake and
	raised mound of earth with pits as per
	instruction for 1/4 Sec. Cor.
80,00	To Cor. to Secs. 14, 15, 22 and 23
	Land level. 1st rate
	North between Secs. 14 and 15
	Va 13°30' E.
40,00	Set post. deposited charred stake and
	raised mound of earth with pits as per
	instruction for 1/4 Sec. Cor.
50,00	A Drain bears E.
60,50	A Drain bears E.
64,00	A Drain bears E.
80,00	Set post. deposited charred stake and
	raised mound of earth with pits as per
	instruction for Cor. to Secs. 10, 11, 14 and 15
	Land level. 1st rate
	East on a random line between Secs. 11 and 14

Township 12 N. Range 9 W. 6th P.M.

Chs	
	Va. 13°30' E.
14,50	A Drain bears N. E.
27,50	Same Drain bears S. E.
37,00	Same Drain bears N. 70° E.
40,00	Set temporary 1/4 Sec. Cor.
80,20	Intersect N. and S. line 24 lks. S. of Cor. to Secs.
	11, 12, 13 and 14 from which Cor. I run
	S. 89°50' W. on a true line between Secs. 11 and 14
	Va. 13°30' E.
40,10	Set post. deposited charred stake and
	raised mound of earth with pits as per
	instruction for 1/4 Sec. Cor.
80,20	To Cor. to Secs. 10, 11, 14 and 15
	Land level. 1st rate
	North between Secs. 10 and 11
	Va. 13°30' E.
24,74	A Drain bears E.
34,74	Prairie Creek bears E. general Course N. E. 40 links wide
40,00	Set post. deposited charred stake and raised
	mound of earth with pits as per instruction
	for 1/4 Sec. Cor.
80,00	Set post. deposited charred stake and

Township 12 N. Range 9 W. 6th P.M.

Chs	
	raised mound of earth with pits as per instruction for Cor. to Secs. 2, 3, 10 and 11. Land level. 1st rate
	East on a random line between Secs. 2 and 11 Va. 13° 30' E.
40,00	Set temporary 1/4 Sec. Cor.
52,00	a Drain bears S. 30° E.
80,30	Intersect N. and S. line 32 lks. W. of Cor. to Secs. 1, 2, 11 and 12 from which Cor. I run N. 89° 46' W. on a true line between Secs. 2 and 11 Va. 13° 30' E.
40,15	Set post, deposited charred stake and raised mound of earth with pits as per instruction for 1/4 Sec. Cor.
80,30	To Cor. to Secs. 2, 3, 10 and 11 Land level. 1st rate
	North on a true line between Secs. 2 and 3 Va. 13° 30' E.
40,00	Set post, deposited charred stake and raised mound of earth with pits as per instruction for 1/4 Sec. Cor.

Township 12 N. Range 9 W. 6th P.M.

Chs	
79,00	Intersect 3d Standard Parallel N. 20 chs. E. of Standard Cor. to Secs. 34 and 35 Township 13 N. Range 9 W. Set post, deposited charred stake and raised mound of earth with pits as per instruction for Closing Cor. to Secs. 2 and 3 Land level. 1st rate August 1st 1866
	North between Secs. 33 and 34 Va. 13° 30' E.
40,00	Set post, deposited charred stake and raised mound of earth with pits as per instruction for 1/4 Sec. Cor.
80,00	Set post, deposited charred stake and raised mound of earth with pits as per instruction for Cor. to Secs. 27, 28, 33 and 34 Land level Bottom. 1st rate
	East on a random line between Secs. 27 and 34 Va. 13° 30' E.
40,00	Set temporary 1/4 Sec. Cor.

Township 12 N. Range 9 W. 6th P.M.

Chs	
80.24	Intersect N. and S. line 57 chs. N. of Cor. to Secs. 26, 27, 34 and 35 from which Cor. I run N. 89° 34' W. on a true line between Secs. 27 and 34
	Va. 13° 30' E.
40.12	Set post deposited charred stake and raised mound of earth with pits as per instructions for 1/4 Sec. Cor.
80.24	To Cor. to Secs. 27, 28, 33 and 34
	Land level Bottom, 1st rate
	North between Secs. 27 and 28
	Va. 13° 30' E.
40.00	Set post deposited charred stake and raised mound of earth with pits as per instructions for 1/4 Sec. Cor.
80.00	Set post deposited charred stake and raised mound of earth with pits as per instructions for Cor. to Secs. 21, 22, 27 and 28
	Land level Bottom, 1st rate
	East on a random line between Secs. 22 and 27
	Va. 13° 30' E.
40.00	Set temporary 1/4 Sec. Cor.

Township 12 N. Range 9 W. 6th P.M.

Chs	
79.42	Intersect N. and S. line 31 chs. N. of Cor. to Secs. 22, 23, 26 and 27 from which Cor. I run N. 89° 47' W. on a true line between Secs. 22 and 27
	Va. 13° 30' E.
39.71	Set post deposited charred stake and raised mound of earth with pits as per instructions for 1/4 Sec. Cor.
79.42	To Cor. to Secs. 21, 22, 27 and 28
	Land level Bottom, 1st rate
	North between Secs. 21 and 22
	Va. 13° 40' E.
40.00	Set post deposited charred stake and raised mound of earth with pits as per instructions for 1/4 Sec. Cor.
47.80	a Drain bear E.
60.80	Same Drain bear W.
76.00	Same Drain bear E.
80.00	Set post deposited charred stake and raised mound of earth with pits as per instructions for Cor. to Secs. 15, 16, 21 and 22
	Land level Bottom 1st rate

Township 12 N. Range 9 W. 6th P.M.

Chs.	
	East on a random line between Secs. 15 and 22 Var. 13°30' E.
9.10	A drain bears N. 15° E.
18.50	Same drain bears S. E.
33.90	Same drain bears N. E.
40.00	Set temporary 1/4 Sec. Cor.
79.48	Intersect N. and S. line 9 chs. S. of Cor. to Secs. 14, 15, 22 and 23 from which Cor. I run S. 89° 58' W. on a true line between Secs. 15 and 22 Var. 13°30' E.
39.74	Set post, deposited charred stake and raised mound of earth with pits as per instructions for 1/4 Sec. Cor.
79.48	To Cor. to Secs. 15, 16, 21 and 22 Sand level Bottom, 1st rate
	North between Secs. 15 and 16 Var. 13°40' E.
40.00	Set post, deposited charred stake and raised mound of earth with pits as per instructions for 1/4 Sec. Cor.
54.70	Prairie Creek 40 lks. wide bears N. E.
69.10	Prairie Creek 40 lks. wide bears N. W.

Township 12 N. Range 9 W. 6th P.M.

Chs.	
73.60	Prairie Creek 50 lks. wide bears E.
80.00	Set post, deposited charred stake and raised mound of earth with pits as per instructions for Cor. to Secs. 9, 10, 15 and 16 Sand level Bottom, 1st rate
	East on a random line between Secs. 10 and 15 Var. 13°40' E.
19.50	Prairie Creek 35 lks. wide bears N. E.
40.00	Set temporary 1/4 Sec. Cor.
79.38	Intersect N. and S. line 43 chs. S. of Cor. to Secs. 10, 11, 14 and 15 from which Cor. I run S. 89° 42' W. on a true line between Secs. 10 and 15 Var. 13°40' E.
39.69	Set post, deposited charred stake and raised mound of earth with pits as per instructions for 1/4 Sec. Cor.
79.38	To Cor. to Secs. 9, 10, 15 and 16 Sand level, 1st rate
	North between Secs. 9 and 10 Var. 13°40' E.
40.00	Set post, deposited charred stake and

Township 12 N. Range 9 W. 6th P.M.

Chs	
	raised mound of earth with pits as per instruction for 1/4 Sec. Cor.
80.00	Set post, deposited charred stake and raised mound of earth with pits as per instruction for Cor. to Secs. 3, 4, 9 and 10
	Sand level Bottom, 1st rate
	East on a random line between Secs. 3 and 10 Var. 13° 30' E.
40.00	Set temporary 1/4 Sec. Cor.
79.68	Intersect N. and S. line 35 chs. N. of Cor. to Secs. 2, 3, 10 and 11 from which Cor. I run N. 89° 45' W. on a true line between Secs. 3 and 10 Var. 13° 30' E.
39.84	Set post, deposited charred stake and raised mound of earth with pits as per instruction for 1/4 Sec. Cor.
79.68	To Cor. to Secs. 3, 4, 9 and 10
	Sand level Bottom, 1st rate
	North on a true line between Secs. 3 and 4 Var. 13° 30' E.
40.00	Set post, deposited charred stake and

Township 12 N. Range 9 W. 6th P.M.

Chs	
	raised mound of earth with pits as per instruction for 1/4 Sec. Cor.
79.42	Intersect 3rd Standard Parallel N. 20.32 chs. E. of Standard Cor. to Secs. 33 and 34, Township 13 N. Range 9 W.
	Set post, deposited charred stake and raised mound of earth with pits as per instruction for a Closing Cor. to Secs. 3 and 4
	Sand level Bottom, 1st rate
	August 2, 1866
	North between Secs. 32 and 33 Var. 13° 30' E.
40.00	Set post, deposited charred stake and raised mound of earth with pits as per instruction for 1/4 Sec. Cor.
80.00	Set post, deposited charred stake and raised mound of earth with pits as per instructions for Cor. to Secs. 28, 29, 32 and 33
	Sand level Bottom, 1st rate
	East on a random line between Secs. 28 and 33 Var. 13° 40' E.

Township 12 N. Range 9 W. 6th P.M.

Chs.	
40.00	Set temporary ¼ Sec. Cor.
80.20	Intersect N. and S. line 40 chs. N. of Cor. to Secs. 27, 28, 33 and 34 from which Cor. I run N. 89° 43' W. on a true line between Secs. 28 and 33
	Var. 13° 40' E.
40.10	Set post, deposited charred stake and raised mound of earth with pits as per instruction for ¼ Sec. Cor.
80.20	To Cor. to Secs. 28, 29, 32 and 33
	Land level. Bottom, 1st rate

North between Secs. 28 and 29

Var. 13° 30' E.

40.00	Set post, deposited charred stake and raised mound of earth with pits as per instruction for ¼ Sec. Cor.
54.10	A Drain bears N. E.
80.00	Set post, deposited charred stake and raised mound of earth with pits as per instruction for Cor. to Secs. 20, 21, 28 and 29
	Land level. Bottom, 1st rate

East on a random line between Secs. 21 and 28

Township 12 N. Range 9 W. 6th P.M.

Chs.	
	Var. 13° 40' E.
33.70	A Drain bears N. E.
40.00	Set temporary ¼ Sec. Cor.
80.40	Intersect N. and S. line 28 chs. N. of Cor. to Secs. 21, 22, 27 and 28 from which Cor. I run N. 89° 48' W. on a true line between Secs. 21 and 28
	Var. 13° 40' E.
40.20	Set post, deposited charred stake and raised mound of earth with pits as per instruction for ¼ Sec. Cor.
80.40	To Cor. to Secs. 20, 21, 28 and 29
	Land level. 1st rate

North between Secs. 20 and 21

Var. 13° 40' E.

40.00	Set post, deposited charred stake and raised mound of earth with pits as per instruction for ¼ Sec. Cor.
80.00	Set post, deposited charred stake and raised mound of earth with pits as per instruction for Cor. to Secs. 16, 17, 20 and 21
	Land level. Bottom, 1st rate

Township 12 N. Range 9 W. 6th P.M.

Chs	
	East - on a random line between Secs. 16 and 21 Vs. 13° 40' E.
1,00	To Prairie Crull 45 lks. wide bears S.E.
2,40	Prairie Crull 40 lks. wide bears N.E.
40,00	Set temporary 1/4 Sec. Cor.
80,22	Intersect - N. and S. line 14 lks. S. of Cor. to Secs. 15, 16, 21 and 22 from which Cor. I run S. 89° 54' W. on a true line between Secs. 16 and 21 Vs. 13° 40' E.
40,11	Set post, deposited charred stake and raised mound of earth with pits as per instruction for 1/4 Sec. Cor.
80,22	To Cor. to Secs. 16, 17, 20 and 21 Sand level 1st rate
	North between Secs. 16 and 17 Vs. 13° 40' E.
0,50	Prairie Crull 40 lks. wide runs E. bank marshy
40,00	Set post, deposited charred stake and raised mound of earth with pits as per instruction for 1/4 Sec. Cor.
80,00	Set post, deposited charred stake and raised mound of earth with pits as per

Township 12 N. Range 9 W. 6th P.M.

Chs	
	instruction for Cor. to Secs. 8, 9, 16 and 17 Sand level Bottom, 1st rate
	East - on a random line between Secs. 9 and 16 Vs. 13° 42' E.
40,00	Set temporary 1/4 Sec. Cor.
80,20	Intersect - N. and S. line at Cor. to Secs. 9, 10, 15 & 16 from which Cor. I run West on a true line between Secs. 9 and 16 Vs. 13° 42' E.
40,10	Set post, deposited charred stake and raised mound of earth with pits as per instruction for 1/4 Sec. Cor.
80,20	To Cor. to Secs. 8, 9, 16 and 17 Sand level 1st rate
	North between Secs. 8 and 9 Vs. 13° 40' E.
40,00	Set post, deposited charred stake and raised mound of earth with pits as per instruction for 1/4 Sec. Cor.
60,00	Enter Upland bears N.E. and S.W.
80,00	Set post, deposited charred stake and

Township 12 N. Range 9 W. 6th P.M.

Chs.	
	raised mound of earth with pits as per instructions for Cor. to Secs. 4, 5, 8 and 9
	Land mostly level Bottom 1st rate
	East on a random line between Secs. 4 and 9
	Va. 13° 40' E.
27.00	Enter Bottom bear N.E. and S.W.
40.00	Set temporary 1/4 Sec. Cor.
80.20	Intersect N. and S. line of Twp. of Cor. to Secs. 3, 4, 9 and 10 from which Cor. Iron S. 89° 56' W. on a true line between Secs. 4 and 9
	Va. 13° 40' E.
40.10	Set post, deposited charred stake and raised mound of earth with pits as per instructions for 1/4 Sec. Cor.
80.20	To Cor. to Secs. 4, 5, 8 and 9
	Land level Bottom 1st rate
	North on a true line between Secs. 4 and 5
	Va. 13° 40' E.
40.00	Set post, deposited charred stake and raised mound of earth with pits as per instructions for 1/4 Sec. Cor.

Township 12 N. Range 9 W. 6th P.M.

Chs.	
79.60	Intersect 3d Standard Parallel N. 20.08 Chs. E. of Standard Cor. to Secs. 32 and 33 Township 13 N. Range 9 W.
	Set post, deposited charred stake and raised mound of earth with pits as per instructions for Closing Cor. to Secs. 4 and 5
	Land rolling. 2d rate
	August 3d 1866
	North between Secs. 31 and 32
	Va. 13° 40' E.
40.00	Set post, deposited charred stake and raised mound of earth with pits as per instructions for 1/4 Sec. Cor.
80.00	Set post, deposited charred stake and raised mound of earth with pits as per instructions for Cor. to Secs. 29, 30, 31 and 32
	Land level Bottom, 1st rate
	East on a random line between Secs. 29 and 32
	Va. 13° 40' E.
40.00	Set temporary 1/4 Sec. Cor.

Township 12 N. Range 9 W. of 6th P.M.

Chs	
80.00	Intersect N. and S. line 18 ch. N. of Cor. to Sec. 28. 29. 32 and 33 from which Cor. I run N. 89° 52' W. on a true line between Sec. 29 and 32 Va. 13° 40' E.
40.00	Set post, deposited charred stake, and raised mound of earth with pits as per instructions for 1/4 Sec. Cor.
80.00	To Cor. to Sec. 29. 30. 31 and 32 Land level, 1st rate
	West on a true line between Sec. 30 and 31 Va. 13° 42' E.
3.18	Intersect W. boundary of Township at Cor. to Sec. 30 and 31 Land level, 1st rate
	North between Sec. 29 and 30 Va. 13° 40' E.
10.00	Ravine bears N.E.
40.00	Set post, deposited charred stake and raised mound of earth with pits as per instructions for 1/4 Sec. Cor.
80.00	Set post, deposited charred stake and raised mound of earth with pits as per

Township 12 N. Range 9 W. 6th P.M.

Chs	
	instructions for Cor. to Sec. 19. 20. 29 and 30 Land level, 1st rate
	East on a random line between Sec. 20 and 29 Va. 13° 40' E.
40.00	Set temporary 1/4 Sec. Cor.
70.00	A drain bears N. E.
79.60	Intersect N. and S. line 40 ch. N. of Cor. to Sec. 20. 21. 28 and 29 from which Cor. I run N. 89° 43' W. on a true line between Sec. 20 and 29 Va. 13° 40' E.
39.80	Set post, deposited charred stake and raised mound of earth with pits as per instructions for 1/4 Sec. Cor.
79.60	To Cor. to Sec. 19. 20. 29 and 30 Land level, 1st rate
	West on a true line between Sec. 19 and 30 Va. 13° 40' E.
2.46	Intersect W. boundary of Township at Cor. to Sec. 19 and 30 Land level, 1st rate

Township 12 N. Range 9 W. 6th P.M.

Chs	
	North between Sec. 19 and 20
	Va. 13°40' E.
11.00	Prairie Crest 40 lks. wide runs N. 60° E.
40.00	Set post, deposited charred stake and raised mound of earth with pits as per instructions for 1/4 Sec. Cor.
80.00	To the established Cor. to Sec. 13, 17, 19 and 24 on Range line on W. boundary of Township
	Land level. 1st rate

From the aforesaid Cor. on W. boundary of Township I run
East on a random line between Sec. 17 and 20
Va. 13°40' E.

12.30	Prairie Crest 30 lks. wide runs N. 70° E.
39.00	Prairie Crest 40 lks. wide runs S. 60° E.
40.00	Set temporary 1/4 Sec. Cor.
41.23	Prairie Crest 50 lks. wide runs N. 60° E.
80.10	Intersect N. and S. line 20 lks. N. of Cor. to Sec. 16, 17, 20 and 21 from which Cor. I run N. 89° 51' W. on a true line between Sec. 17 and 20
	Va. 13°40' E.
40.05	Set post, deposited charred stake and raised

Township 12 N. Range 9 W. 6th P.M.

Chs	
	mound of earth with pits as per instructions for 1/4 Sec. Cor.
80.10	To Cor. to Sec. 13, 17, 19 and 24
	Land level. 1st rate

Inasmuch as the line between Sec. 19 and 20 intersects the Cor. on range line at 80.00 chs. and then terminates I therefore proceed to the Cor. to Sec. 8, 9, 16 and 17 and run
West on a random line between Sec. 8 and 17
Va. 13°40' E.

40.00	Set temporary 1/4 Sec. Cor.
79.42	Intersect W. boundary of Township 24 lks. S. of Cor. to Sec. 8 and 17 from which Cor. I run S. 89° 50' E. on a true line between Sec. 8 and 17
	Va. 13°40' E.
39.42	Set post, deposited charred stake and raised mound of earth with pits as per instructions for 1/4 Sec. Cor.
79.42	To Cor. to Sec. 8, 9, 16 and 17
	Land level. 1st rate

Township 12 N. Range 9 W. 6th P.M.

Chs

From Cor. to Secs. 4, 5, 8 and 9 I run
West on a random line between Secs. 5 and 8
Va. 13° 40' E.

40.00 Set post for temporary 1/4 Sec. Cor.

78.40 Intersect W. boundary of Township 40 lks. S.
of Cor. to Secs. 5 and 8
from which Cor. I run
S. 89° 43' E. on a true line between Secs.
5 and 8

Va. 13° 40' E.

38.40 Set post, deposited charcoal stake and
raised mound of earth with pits as per
instructions for 1/4 Sec. Cor.

78.40 To Cor. to Secs. 4, 5, 8 and 9
S and broken. 3d rate

Survey Completed August 4, 1866
by

E. D. Farnsworth

General Description

The land in this Township is mostly level and above the medium quality. It is entirely destitute of Timber. It is drained by Prairie Creek whose water of an inferior quality stands the entire summer.

The growth of Vegetation is more rank than in other Townships situated the same distance from Platte River.

The land is well adapted to farming in as much as the Soil is rich and will bring forth good crops.

List of Names

A list of the names of the individuals employed to assist in running, measuring or marking the lines and corners described in the foregoing field notes of Township No. 12 North of the Base line of Range No. 9 West of the 6th P.M. in the Territory of Nebraska showing the respective capacities in which they acted

Samuel M. Jones	Chainman
William F. Worley,	Chainman
John Taylor,	Axman
Alex Neven	Flagman

General Land Office • Original Field Notes

Book Number

349

The images in this file are photographs of the notes of the original surveys of the State of Nebraska on file in the Office of the Nebraska State Surveyor located in Lincoln, Nebraska.

The original surveys in Nebraska began in the mid 1850's and were completed in the mid 1880's. The Nebraska office of the Surveyor General was closed June 30, 1886.