General Land Office • Original Field Notes

Book Number

350

The images in this file are photographs of the notes of the original surveys of the State of Nebraska on file in the Office of the Nebraska State Surveyor located in Lincoln, Nebraska.

The original surveys in Nebraska began in the mid 1850's and were completed in the mid 1880's. The Nebraska office of the Surveyor General was closed June 30, 1886.

T 13 N
R 9 W

a

Index Diagram
Town 13 N R 9 W

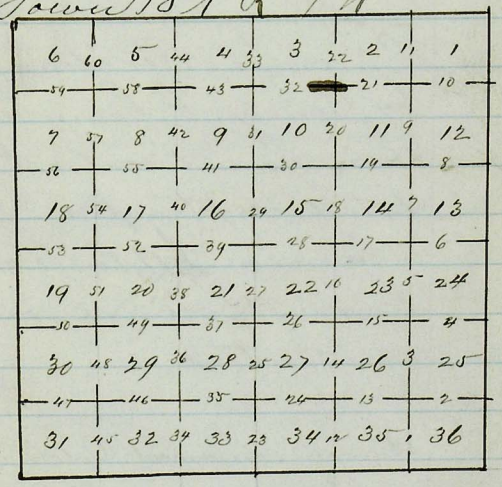

b Eid

Field Notes

Of the Survey and Subdivision of Township 13 North of the Base line Range 9 West of the 6th Principal Meridian executed by Henry C. Campbell under their joint contract No. 4 dated September 30th 1867 wherein J. B. Park and H. C. Campbell are joint contractors

Survey commenced October 8th 1867.
Survey completed October 11th 1867

C

List of names

And duties of assistants
Robert Schaffer Chainman
Francis Cain Chainman
E. W. Boman Axeman and
Charles Vanalstyne } Mound men

To determine the proper adjustment of my compass for Subdividing this Township I commence at the corner to Townships 13 N. R. 8 & 9 W. on the 3rd Standard Parallel N. and run
North on a blank line along the East Boundary of Section 36
Va 12° 55' E
40.03 To a point 4 links East of the 1/4 Sec. Cor.
80.09 To a point 14 links East

d

of the corner to Sections 25, 36
to retrace this line or run
parallel thereto my Compass
must be adjusted to a
Variation of 12°51' E
Subdivision Commenced
October 5th 1867
completed October 11th 1867

Township 13 N. R. 9 W. 6th Prin. Mer.

Chains	
	From the corner to Sections 1, 2, 35 and 36 in the South Boundary of the Township I run
	North between Sections 35 and 36 Va by Burts improved Solar Compass being 12°51' E.
16,50	A Drain Course East
25,00	A Drain Course East
40,00	Set post, deposit charred Stake, raised Mound of earth with pits as per instructions for a 1/4 Sec. Cor.
80,00	Set post, deposit charred Stake, raised Mound of earth with pits as per instructions for a corner to Sections 25, 26, 35 and 36
	Land Slightly rolling prairie, Soil 1st rate

Township 13 N. R 9 W. 6th Prin. Mer.

Chains	
	East on a random line between Sections 25 and 36
	Va 12° 57' E
40,00	Set post for temporary 1/4 Sec. Cor.
80,06	Intersect East Boundary of Township 16 links North of the corner to Sections 25 and 36 from which corner I run
	N 89° 53' W. on a true line between Sections 25 and 36
	Va 12° 57' E
40,03	Set post, deposit charred Stake raised Mound of earth with pits as per instructions for a 1/4 Sec. Cor.
80,06	The corner to Sections 25, 26, 35, 36
	Land level prairie, Soil 1st rate

Township 13 N. R 9 W. 6th Prin. Mer.

Chains	
	North between Sections 25 and 26
	Va 12° 57' E
40,00	Set post, deposit charred Stake, raised Mound of earth with pits as per instructions for a 1/4 Sec. Cor.
80,00	Set post deposit charred Stake, raised Mound of earth with pits as per instructions for a corner to Sections 23, 24, 25 and 26
	Land gently rolling prairie, Soil 1st rate.

Township 13 N. R. 9 W. 6th Prin. Mer.

Chains	
	East on a random line between Sections 24 and 25 Va 12° 51' E
40,00	Set post for temporary 1/4 Sec. Cor.
80,09	Intersect East Boundary of the Township 12 links South of the corner to Sections 24 and 25 from which corner I run S 89° 58' W. on a true line between Sections 24 and 25 Va 12° 51' E
40,04½	Set post & deposit charred Stake, raised Mound of earth with pits as per instructions for a 1/4 Sec. Cor.
80,09	The corner to Sections 23, 24, 25 & 26
	Land level prairie, Soil 1st rate

Township 13 N. R. 9 W. 6th Prin. Mer.

Chains	
	North between Sections 23 and 24 Va 12° 51' E
25,00	A Drain Course East
40,00	Set post, deposit charred Stake, raised Mound of earth with pits as per instructions for a 1/4 Sec. Cor.
65,00	Leave bottom and enter upland bearing N. E. and S. W.
80,00	Set post, deposit charred Stake, raised Mound of earth with pits as per instructions for a corner to Sections 13, 14, 23 and 24
	Land, ~~upland~~ rolling prairie. Soil 1st rate

Township 13 N. R 9 W. 6th Prin, Mer.

Chains	
	East on a random line between Sections 13 and 24
	Va 12°52' E
15,00	Leave upland and enter bottom bearing N 35° E, and S 40° W
40,00	Set post for temporary 1/4 Sec, Cor.
80,08	Intersect East Boundary of Town 15 links North of the corner to Sections 13 and 24 from which corner I run
	N 89° 54' W on a true line between Sections 13 and 24
	Va 12 52' E
40,00	Set post, deposit charred Stake, raised Mound of earth with pits as per instructions for a 1/4 Sec, Cor,
80,08	The corner to Sections 13, 14, 23 & 24
	Land level prairie, Soil 1st rate

Township 13 N. R 9 W. 6th Prin, Mer.

Chains	
	North between Sections 13 and 14
	Va 12°52' E
40,00	Set post, deposit charred Stake, raised Mound of earth with pits as per instructions for a 1/4 Sec, Cor,
80,00	Set post, deposit charred Stake, raised Mound of earth with pits as per instructions for a corner to Sections 11, 12, 13 and 14
	Land rolling prairie Soil light Sand 2nd rate,

Township 13 N, R 9 W, 5th Prin. Mer.

Chains	
	East on a random line between Sections 12 and 13
	Va 12° 52' E
40,00	Set post for temporary 1/4 Sec, Cor
80,06	Intersect East Boundary of Township 13 link's North of the corner to Sections 12 and from which corner I run N 89° 58' W on a true line between Sections 12 and 13.
	Va 12° 52' E
40,03	Set post, deposit charred stake, raised Mound of earth with pits as per instructions for a 1/4 Sec, Cor
80,06	The corner to Sections 11, 12, 13 and 14
	Land rolling prairie, Soil 2nd rate

Township 13 N, R 9 W, 5th Prin. Mer.

Chains	
	North between Sections 11 and 12
	Va 12° 57' E
40,00	Set post, deposit charred stake, raised Mound of earth with pits as per instructions for a 1/4 Sec, Cor,
80,00	Set post, deposit charred stake, raised Mound of earth with pits as per instructions for a corner to Sections 1, 2, 11 and 12
	Land rolling prairie, Soil 2nd rate

Township 13 N. R 9 W. 6th Prin. Mer.

Chains	East on a random line between Sections 1 and 12
	Va 12° 51' E.
40,00	Set post, for temporary 1/4 Sec Cor
80,07	Intersect East Boundary of Township 14 links North of the corner to Sections 1 and 12 from which corner I run
	N 89° 54' W. on a true line between Sections 1 and 12
	Va 12° 51' E.
40,08	Set post, deposit charred Stake, raised Mound of earth with pits as per instructions for a 1/4 Sec, Cor,
80,07	The corner to Sections 1, 2, 11 and 12 Land rolling prairie, Soil 2nd rate

Township 13 N. R 9 W. 6th Prin. Mer.

Chains	North on a random line between Sections 1 and 2
	Va 12° 51' E
40,00	Set post for temporary 1/4 Sec, Cor,
79,24	Intersect North Boundary of Township 9 links West of the corner to Sections 1 and 2 from which corner I run S 4 W. on a true line between Sections 1 and 2.
	Va 12° 51' E
39,24	Set post, deposit charred Stake, raised Mound of earth with pits as per instructions for a 1/4 Sec, Cor,
79,24	The corner to Sections 1, 2, 11, 12 Land gently rolling prairie, Soil 1st rate
	October 5th 1867
	Tested and corrected Measuring Chain

Township 13 N. R 9 W. 6th P. M.

Mains	North between Sections 34 and 35
	Va 12° 51' E
40,00	Set post, deposit charred Stake, raised Mound of earth with pits as per instructions for a 1/4 Sec. Cor.
80,00	Set post deposit charred Stake raised mound of earth with pits as per instructions for a corner to Sections for a corner to Sections 26, 27, 34 and 35
	Land Slightly rolling prairie Soil 1st rate -

Township 13 N. R 9 W. 6th P. M.

Mains	East on a random line between Sections 26 and 35
	Va 12° 50' E
40,00	Set post for temporary 1/4 Sec. Cor.
80,05	Intersect N. and S. line 16 links North of the corner to Sections 25, 26, 35 and 36 from which corner I run
	N 89° 53' W on a true line between Sections 26 and 35
	Va 12° 50' E
40,02½	Set post, deposit charred Stake, raised mound of earth with pits as per instructions for a 1/4 Sec. Cor.
80,05	The corner to Sections 26, 27, 34, and 35
	Land level prairie, Soil 1st rate

Township 13 N, R 9 W, 6th P.M.

Chains	North between Sections 26 & 27
	Va 12° 48' E
4,00	Set post, deposit charred stake, raised Mound of earth with pits as per instructions for a 1/4 Sec. Cor.
8,00	Set post, deposit charred stake, raised Mound of earth with pits as per instructions for a corner to Sections 22, 23, 26 and 27
	Land gently rolling prairie, Soil 1st and 2nd rate.

Township 13 N, R 9 W, 6th P.M.

Chains	East on a random line between Sections 23 and 26
	Va 12° 53' E
4,00	Set post, for temporary 1/4 Sec. Cor.
8,10	Intersect N. and S. line 15 links North of the corner to Sections 23, 24, 25, and 26 from which corner I run
	N 87° 54' W on a true line between Sections 23 and 26.
	Va 12° 53' E.
4,05	Set post, deposit charred stake, raised Mound of earth with pits as per instructions for a 1/4 Sec. Cor.
8,10	The corner to Sections 22, 23, 26, and 27
	Land level prairie Soil 1st rate

Township 13 N, R 9 W, 6th P.M.

chains	North between Sections 22 and 23
	Va 12° 53' E
40,00	Set post, deposit charred stake, raised
	Mound of earth with pits as per
	instructions for a 1/4 Sec. Cor.
42,00	Leave bottom and enter upland
	bearing N.E. and S.W.
80,00	Set post, deposit charred stake, raised
	Mound of earth with pits as per
	instructions for a corner to
	Sections 14, 15, 22, and 23
Land	1st 42 chains level Soil 1st rate
	balance rolling Soil 2nd rate

Township 13 N, R 9 W, 6th P.M.

chains	East on a random line between
	Sections 14 and 23
	Va 12° 52' E
40,00	Set post for temporary 1/4 Sec. Cor.
80,27	Intersect N. and S. line 13 lin. links North
	of the corner to Sections 13 and 24
	from which corner I run
	N 89° 54' W on a true line between
	Sections 14 and 23
	Va 12° 52' E
40,13½	Set post, deposit charred stake, raised
	Mound of earth with pits as per
	instructions for a 1/4 Sec. Cor.
80,27	The corner to Sections 14, 15, 22,
	and 23.
	Land rolling prairie, Soil 2nd rate

Township 13 N. R 9 W. 6th P. M.

Chains	North between Sections 14 and 15
	Va 12° 51' E.
40,00	Set post, deposit charred Stake, raised Mound of earth with pits as per instructions for a 1/4 Sec. Cor.
80,00	Set post, deposit charred Stake raised Mound of earth with pits as per instructions for a corner to Sections 10, 11, 14 and 15.
	Land rolling, prairie 2nd rate

Township 13 N. R 9 W. 6th P. M.

Chains	East on a random line between Sections 11 and 14
	Va 12° 51' E
40,00	Set post for temporary 1/4 Sec. Cor.
80,02	Intersect N. and S. line 10 links North of the corner to Sections 11, 12, 13 & 14
	From which corner I run N. 89° 56' W. on true line between Sections 11 & 14
	Va 12° 51' E
40,01	Set post, deposit charred Stake, raised Mound of earth with pits as per instructions for a 1/4 Sec. Cor.
80,02	The corner to Sections 10, 11, 14 and 15
	Land rolling prairie, Soil 2nd rate

Township 13 N. R 9 W. 6th P. M.

Chains	North between Sections 10 and 11 Va 12° 55' E
40,00	Set post, deposit charred stake, raise Mound of earth with pits as per instructions for a 1/4 Sec. Cor.
80,00	Set post, deposit charred stake raised mound of earth with pits as per instructions for a corner to Sections 2, 3, 10 and 11
	Land Slightly rolling prairie Soil 1st rate

Township 13 N. R 9 W. 6th P. M.

Chains	East on a random line between Sections 2 and 11 Va 12° 55' E
40,00	Set post, for temporary 1/4 Sec. Cor.
80,29	Intersect N. and S. line 18 links North of the corner to Sections 1, 2, 11 and 12, from which corner bears N 89° 52 W on a true line between Sections 2 and 11 Va 12° 55' E
40,14½	Set post, deposit charred stake, raise Mound of earth with pits as per instructions for a 1/4 Sec. Cor.
80,29	The corner to Sections 2, 3, 10 and 11
	Land rolling prairie, Soil 2nd rate

Township 13 N. R 9 W. 6th P. M.

Chains	North on a random line between Sections 2 and 3.
	Va 12° 55' E
4,00	Set post, for temporary 1/4 Sec. Cor.
79,40	Intersect North Boundary of Township 15 links West of the corner to Sections 2 and 3 from which corner I run
	S. W. on a true line between Sections 2 and 3.
	Va 12° 55' E
39,40	Set post, deposit charred stake, raised Mound of earth with pits as per instructions for a 1/4 Sec. Cor.
79,40	The corner to Sections 2, 3, 10 & 11
	Land rolling prairie, Soil 2nd rate
	October 7th 1867
	Tested chain & found it correct

Township 13 N. R 9 W. 6th P. M.

Chains	North between Sections 33 and 34
	Va 12° 55' E
4,00	Set post deposit charred stake, raise Mound of earth with pits as per instructions for a 1/4 Sec. Cor.
8,00	Set post, deposit charred stake raised mound of earth with pits as per instructions for a corner to Sections 27, 28, 33 and 34
	Land rolling prairie, Soil 2nd rate

Township 13 N. R 9 W. 6th P. M.

Chains	East on a random line between Sections 27 and 34. Va 12° 51' E
4,00	Set post, for temporary 1/4 Sec. Cor.
8,04	Intersect N and S. line 11 links North of the corner to Sections 26, 27, 34 and 35 from which corner bears N 89° 55' W on a true line between Sections 27 and 34. Va 12° 51' E
4,02	Set post deposit charred stake raised mound of earth with pits as per instructions for a 1/4 Sec Cor.
8,04	The corner to Sections 27, 28, 33 & 34. Land gently rolling Soil 2nd rate

Township 13 N. R 9 W. 6th P. M.

Chains	North between Sections 27 and 28 Va 12° 51' E
4,00	Set post, deposit charred stake, raised Mound of earth with pits as per instructions for a 1/4 Sec. Cor.
15,50	A Brain Course East
7,00	Leave bottom and enter upland bearing N 80° E and S 80° W.
8,00	Set post deposit charred stake, raised Mound of earth with pits as per instructions for a corner to Sections 21, 22, 27 and 28
	Land gently rolling prairie, Soil 2nd rate.
	East 10 chains very rolling Soil 3rd rate — Sandy

Township 13 N Rg W. 6th P.M.

Chains	
	East on a random line betwe[en] Sections 22 and 27
	Va 12° 51' E
2,00	Leave up land and enter bott.
4,00	Set post, for temporary 1/4 Sec.
14,50	A Drain Course N.E.
50,36	Intersect N. and S. line 38 links North of the corner to Sections 22, 23, 26 and 27 from which corner I am
	N 89° 44' W on a true line betwe[en] Sections 22 and 27
	Va 12° 51' E
41,18	Set post, deposit charred Stake mis. Mound of earth with pits as per instructions for a 1/4 Sec. Cor.
50,36	The corner to Sections 21, 22, 27 and 28 —
	Land 1st 20 chains rolling 2nd rate
	ballance level Soil 1st rate

Township 13 N. Rg W. 6th P.M.

Chains	
	North between Sections 21 and 22
	Va 12° 54' E
4,00	Set post, deposit charred Stake raised mound of earth with pits as per instructions for a 1/4 Sec. Cor.
8,00	Set post, deposit charred Stake raised mound of earth with pits as per instructions for a corner to Sections 15, 16, 21, and 22 —
	Land rolling prairie Soil 2nd rate

Township 13 N. Rg W. 6th P. M.

Chains	
	East on a random line betw Sections 15 and 22
	Va 12° 54' E
4,00	Set post, for temporary 1/4 Sec
8,13	Intersect N. and S line 10 links North of the corner to Section 14, 15, 22 and 23 from which corner I run
	N 89° 8' W on a true line betw Sections 15 and 22
	Va 12° 54' E
4,06½	Set post, deposit charred Stake raise Mound of earth with pits as per instructions for a 1/4 Sec, Cor
8,13	The corner to Sections 15, 16, 21 and 22,
	Land rolling prairie, Soil 2nd rate

Township 13 N. Rg W. 6th P. M.

Chains	
	North between Sections 15 and 16
	Va 12° 54' E
4,00	Set post, deposit charred Stake raised mound of earth with pits as per instructions for a 1/4 Sec Cor
8,00	Set post deposit charred Stake raised Mound of earth with pits as per instructions for a corner to Sections 9, 10, 15 and 16
	Land rolling prairie, Soil 2nd rate

Township 13 N, R 9 W, 6th P, M,

Chains	
	East on a random line between Sections 10 and 15
	Va 13° E
40,00	Set post for temporary 1/4 Sec
80,10	Intersect N, and S, line 9 link North of the corner to Sections 10, 11, 14 and 15 from which corner I run
	N 89° 56 W on a true line between Sections 10 and 15
	Va 13° E
40,05	Set post, deposit charred Stake raised mound of earth with pits as per instructions for a 1/4 Sec, Cor
80,10	The corner to Sections 9, 10, 15 & 16
	Land rolling prairie, Soil Sandy 2 nd rate

Township 13 N, R 9 W, 6th P, M,

Chains	
	North between Sections 9 and 10
	Va 13° E.
40,00	Set post, deposit charred Stake raised mound of earth with pits as per instructions for a 1/4 Sec, Cor
80,00	Set post deposit charred Stake, raised Mound of earth with pits as per instructions for a corner to Sections 3, 4, 9, and 10
	Land rolling prairie Soil Sandy 2 nd rate

Township 13 N. R 9 W. 6th P. M.

Chains	
	East on a random line between Sections 3 and 10
	Va 13° E
40,00	Set post for temporary 1/4 Sec. Cor.
80,02	Intersect N. and S. line 16 links North of the corner to Sections 2, 3, 10, and 11 from which Corner N 89° 45' W. on a true line between Sections 3 and 10.
	Va 13° E
40,00	Set post deposit charred Stake in Mound of earth with pits as per instructions for a 1/4 Sec. Cor.
80,02	The corner to Sections 3, 4, 9 & 10 Land rolling prairie, Sandy Soil 2nd rate

Township 13 N. R 9 West 6th P. M.

Chains	
	North on a random line between Sections 3 and 4.
	Va 13° 2' E
40,00	Set post for temporary 1/4 Sec. Cor.
79,56	Intersect North Boundary of the Township 15 links East of the corner to Sections 3 and 4 from which corner Iron S 6' E on a true line between Sections 3 and 4.
	Variation 13° 2' E
39,56	Set post, deposit charred Stake in Mound of earth with pits as per instructions for a 1/4 Sec. Cor.
79,56	The corner to Sections 3, 4, 9 and 10 Land rolling prairie, Soil Sandy 2nd rate —

October 8th 1867

Tested and corrected chain

Township 13 N. R 9 W. 6th P. M.

Chains	
	North between Sections 32 and 33
	Va 13° E
14,00	Set post deposit charred Stake, mound of earth with pits as per instructions for a 1/4 Sec. Cor.
60,00	Set post, deposit charred Stake raised mound of with pits as per instructions for a corner to Sections 28, 29, 32 and 33
	Land hilly prairie, Soil 2nd rate

Township 13 N. R 9 W. 6th P. M.

Chains	
	East on a random line between Sections 28 and 33
	Va 13° E
4,00	Set post, for a temporary 1/4 Sec. Cor.
63,00	Old road bearing N. and S.
79,88	Intersect N. and S. line at post the corner to Sections 27, 28, 33 & 34 from which corner I run West on a true between Sections 28 and 33
	Va 13° E.
39,94	Set post, deposit charred Stake, mound of earth with pits as per instructions for a 1/4 Sec. Cor.
79,88	The corner to Sections 28, 27, 32 & 33
	Land rolling prairie Soil 2nd rate

Township 13 N. Range 7 W. 6th P. M.

chains	North between Sections 28 and 29
	Var 13° E
2,00	Set post, deposit charred Stake marked
	Mound of earth with pits as per
	instructions for a 1/4 Sec. Cor.
44,00	Leave rolling bottom land and
	enter hills bearing N 77 E and
	S 78 W.
80,00	Set post, deposit charred Stake marked
	Mound of earth with pits as per
	instructions for a corner to Sections
	20, 21, 28 and 29
	Land 1st 44 chains slightly rolling
	balance hilly Soil 2nd rate

Township 13 N. Range 7 W. 6th P. M.

chains	East on a random line between
	Sections 21 and 28
	Var 18° 2' E
4,00	Set post, for temporary 1/4 Sec. Cor.
79,86	Intersect N. and S. line 18 links North
	of the corner to Sections 21, 22,
	27 and 28, from which corner bears
	N 89° 53' W, on a true line between
	Sections 21, and 28
	Var 13° 2' E
80,00	Set post, deposit charred Stake marked
	Mound of earth with pits as per
	instructions for a 1/4 Sec. Cor.
79,86	The corner to Sections 16, 17, 20 & 21
	Land rolling prairie, Soil 2nd rate

Township 13 N. R 9 W. 6th P. M.

Chains	
	North between Sections 20 & 21
	Va 13° E
4,00	Set post, deposit charred Stake, raise
	Mound of earth with pits as per
	instructions for a 1/4 Sec, Cor,
80,00	Set post, deposit charred Stake, raise
	Mound of earth with pits as per
	instructions for corner to Sections
	16, 17, 20 and 21
	Land rolling prairie, Soil 2nd rate

Township 13 N. R 9 W 6th P. M.

Chains	
	East on a random line between
	Sections 16 and 21
	Va 13° E
40,00	Set post for temporary 1/4 Sec, Cor,
79,90	Intersect N and S line 6 links North
	of the corner to Sections 15, 16
	21 and 22 from which corner
	Iron
	N 89° 57' W on a true line between
	Sections 16 and 21
	Va 13° E
39,95	Set post deposit charred Stake raised mound
	of earth with pits as per instructions
	for a 1/4 Sec, Cor,
79,90	The corner to Sections 16, 17, 20 and 21
	Land rolling prairie, Soil 2nd rate

Township 13 N. R 9 W. 6th P. M.

Chains	North between Sections 16 and 17
	Va 13° 05' E
4.00	Set post, deposit charred stake, raised Mound of earth with pits as per instructions for a 1/4 Sec. Cor.
80.00	Set post deposit charred stake raised mound of earth with pits as per instructions for a corner to Sections 8, 9, 16 and 17
	Land rolling prairie, Soil 2nd rate

Township 13 N. R 9 W 6th Principal Meridian West

Chains	East on a random line between Sections 9 and 16.
	Va 13° 5' E
40.00	Set post for a temporary 1/4 Sec. Cor.
73.95	Intersected the N and S. line 17 links North of the corner to Sections 9, 10, 15 and 16, from which cor Some N 89° 53' W on a true line between Sections 9 and 16
	Va 13° 5' E
39.97½	Set post, deposited charred stake, raised Mound of earth with pits as per instructions for a 1/4 Sec. Cor.
79.95	The corner to Sections 8, 9, 16 and 17 Land rolling Soil Sandy 2nd rate

Township 13 N. R 9 W. 6th Principal Meridian West

Chains	North between Sections 8 and 9
	Va 13° E
40.00	Set post, deposited charred Stake, raised Mound of earth with pits as per instructions for a 1/4 Sec. Cor.
80.00	Set post, deposited charred Stake, raised mound of earth with pits as per instructions for a corner to Sections 4, 5, 8 and 9,
	Land rolling, Soil Sandy, 2nd rate

Township 13 N. R 9 W. 6th Principal Meridian West.

Chains	East on a random line between Sections 4 and 9.
	Va 13° E
40.00	Set post for a temporary 1/4 Sec. Cor.
80.08	Intersected the N and S. line 20 links South of the corner to Sections 3, 4, 9, and 10, from which Corner I run S 89° 52' W. on true line between Sections 4 and 9.
	variation 13° East
40.04	Set post, deposited charred Stake, raised Mound of earth with pits as per instructions for a 1/4 Sec. Cor.
80.08	The Corner to Sections 4, 5, 8 and 9.

Township 13 N. R 9 W 6th Principal Meridian West

Chains	
	North on a random line between Sections 4 & 5.
	Va 13° E
40,00	Set post for a temporary 1/4 Sec. Cor,
79,76	Intersect the North Boundary of the Township 16 links East of the corner to Sections 4 and 5 from which corner I run
	S 7 E, on a true line between Sections 4 and 5
	Va 13° E
39,76	Set post, deposit charred Stake, raised Mound of earth with pits as per instructions for a 1/4 Sec Cor,
79,76	The corner to Sections 4, 5, 8 and 9
	Land rolling, Soil Sandy, 2nd rate
	October 9th 1867
	Tested chain and found it correct

Township 13 N. R 9 W. 6th Principal Meridian West

Chains	
	North between Sections 31 and 32,
	Va 13° E
40,00	Set post, deposit charred Stake, raised Mound of earth with pits as per instructions for a 1/4 Sec. Cor.
60,50	Old road bearing N.W. and S.E.
80,00	Set post, deposit charred Stake, raised Mound of earth with pits as per instructions for a corner to Sections 29, 30, 31 and 32
	Land rolling, Soil Sandy, 2nd rate

Township 13 N. R 9 W 6th Principal Meridian West.

Chains	
	East on a random line between Sections 29 and 32.
	Va 13° E.
40.00	Set post for temporary 1/4 Sec, Cor.
79.96	Intersected N and S. line 9 links North of the Corner to Sections 28, 29, 32 and 33. from which corner I run N 89° 56 W. on a true line between Sections 29 and 32.
	Va 13° E
39.98	Set post, deposit charred Stake, raised Mound of earth with pits as per instructions for a 1/4 Sec, Cor.
79.96	The corner to Sections 29, 30, 31 and 32 Land rolling, Soil Sandy 2nd rate

Township 13 N. R 9 W. 6th Principal Meridian West.

Chains	
	West on a random line between Sections 30 and 31, Va 13° E
23.50	Old road bearing N. W. and S. E.
29.00	Leave bottom & enter upland bear N 70 E & S 80 W
40.00	Set post for temporary 1/4 Sec, Cor.
81.48	Intersected West Boundary of the Township 6 links South of the corner to Sections 30 and 31 from which Corner I run S 89° 57 E on a true line between Sections 30 and 31.
	Va 13° E
41.48	Set post, deposit charred Stake raised Mound of earth with pits as per instructions for a 1/4 Sec, Cor.
81.48	The corner to Sections 29, 30, 31 and 32. Land rolling, Soil 2nd rate

Township 13 N. R 9 W. 6th Principal Meridian West

Chains	
	North between Sections 29 and 30.
	Va 13° 15' E
12,50	Leave bottom and enter upland bearing N 68 E and S 70 W.
40,00	Set post deposit charred Stake, raised Mound of earth with pits as per instructions for a 1/4 Sec. Cor.
80,00	Set post, deposit charred Stake, raised Mound of earth with pits as per instructions for a corner to Sections 19, 20, 29 and 30.
	Land rolling, Soil Sandy 2nd rate.

Township 13 N. R 9 W. 6th Principal Meridian West.

Chains	
	East on a random line between Sections 20 and 29
	Va 13° 15' E
40,00	Set post for a temporary 1/4 Sec. Cor.
79,70	Intersected N and S line 15 lin Rs South of the corner to Sections 20, 21, 28 and 29. from which corner I run S 89° 54' W on a true line between Sections 20 and 29
	Va 13° 15' E
39,85	Set post, deposit charred Stake, raised a Mound of earth with pits as per instructions for a 1/4 Sec. Cor.
79,70	The corner to Sections 19, 20, 29 and 30
	Land rolling, Soil Sandy, 2nd rate

Township 13 N. R 3 W 6th Principal Meridian West

Chains	
	West on a random line between Sections 19 and 30,
	Va 13° 17' E
40,00	Set post for a temporary 1/4 Sec, Cor,
81,38	Intersected the West Boundary of the Township at the post, corner to Sections 19 and 30, from which corner I run East on a true line between Sections 19 and 30,
	Va 13° 17' E
41,38	Set post, deposit charred Stake, raised Mound of earth with pits as per instructions for a 4/4 Sec, Cor,
81,38	The corner to Sections 19, 20, 29 and 30 Land hilly, Soil Sandy and poor, 2 mi rate

Township 13 N. R 3 W. 6th Principal Meridian West,

Chains	
	North between Sections 19 and 20
	Va 13° 17' E
40,00	Set post, deposit charred Stake, raised Mound of earth with pits as per instructions for a 1/4 Sec, Cor,
80,00	Set post deposit charred Stake, raised Mound of earth with pits as per instructions for a corner to Sections 17, 18, 19 and 20 Soil rolling, Land 2 mi rate

Township 13 N. R 9 W. 6th Principal Meridian West

Chains	East on a random line between Sections 17 and 20
	Va 13° 17' E
40,00	Set post for a temporary 1/4 Sec, Cor,
80,04	Intersected N and S. line 11 links North of the corner to Sections 16, 17, 20 and 21 from which corner I run S 89° 55' W. on a true line between Sections 17 and 20,
	Va 13° 17' E
40,02	Set post, deposit charred Stake, raised Mound of earth with pits as per instructions for a 1/4 Sec, Cor,
80,04	The cor to Sections 17, 18, 19 and 20 Land rolling, Soil Sandy, 2nd rate

Township 13 N. R 9 W. 6th Principal Meridian West

Chains	West on a random line between Sections 18 and 19,
	Va 13° 17' E
40,00	Set post for a temporary 1/4 Sec Cor.
81,12	Intersected the West Boundary of the Township at the post, corner to Sections 18 and 19 from which corner I run East on a true line between Sections 18 and 19
	Va 13° 17' E.
41,12	Set post, deposit charred Stake raised mound of earth with pits as per instructions for a 1/4 Sec, Cor,
81,12	The Corner to Sections 17, 18, 19 and 20 Land rolling, Soil Sandy, 2nd rate

Township 13 N. Rg 9 W. 6th Principal Meridian West

Chains	North between Sections 17 and 18
	Va 13° 24' E
40,00	Set post, deposit charred Stake, raised Mound of earth with pits as per instructions for a 1/4 Sec, Cor,
80,00	Set post, deposit charred Stake, raised Mound of earth with pits as per instructions for a corner to Sections 7, 8, 17, and 18,
	Land rolling, Soil good 2nd rate
	October 10th 1867
	Tested and corrected chain

Township 13 N. Rg 9 W. 6th Principal Meridian West.

Chains	East on a random line between Sections 8 and 17.
	Va 13° 26' E
40,00	Set post for a temporary 1/4 Sec, Cor,
80,28	Intersected N and S. line 8 links North of the corner to Sections 8, 9, 16 and 17
	from which corner I run
	S 89° 57' W on a true line between Sections 8 and 17.
	Va 13° 26' E
40,44	Set post, deposit charred Stake, raised Mound of earth with pits as per instructions for a 1/4 Sec, Cor,
80,28	The corner to Sections 7, 8, 17 and 18
	Land rolling. Soil 2nd rate

Township 13 N. R 9 W. 6th Principal Meridian West.

0 chains	West on a random line between Sections 7 and 18
	Va 13° 26' E
40.00	Set post for a temporary ¼ Sec. Cor.
80.98	Intersected West Boundary of the Township 13 links South of the corner to Sections 7 and 18, from which corner I run S 89° 54' E on a true line between Sections 7 and 18.
	Va 13° 26' E
110.98	Set post, deposit charred Stake raised Mound of earth with pits as per instructions for a ¼ Sec. Cor.
80.98	The corner to Sections 7, 8, 17 and 18 Land rolling, Soil Sandy, 2nd rate

Township 13 N. R 9 W. 6th P.M.

0 chains	North between Sections 7 and 8
	Va 13° 30' E
40.00	Set post, deposit charred Stake raised Mound of earth with pits as per instructions for a ¼ Sec. Cor.
80.00	Set post, deposit charred Stake raised Mound of earth with pits as per instructions for a corner to Sections 5, 6, 7 and 8 Land rolling, prairie, Soil Sandy 2nd rate.

Township 13 N, R 9 W, 6th P.M.

Chains East on a random line between Sections 5 and 8

Va 13° 30' E

40.00 Set post for a temporary 1/4 Sec Cor,

80.12 Intersect N. and S. line 14 links South of the corner to Sections 4, 5, 8 and 9 from which corner I run

S 89° 54' W on a true line between Sections 5 and 8

Va 13° 30' E

40.06 Set post, deposit charred Stake, raise Mound of earth with pits as per instructions for a 1/4 Sec. Cor.

80.12 The corner to Sections 5, 6, 7 & 8 Land hilly prairie, Soil 2nd rate

Township 13 N, R 9 W, 6th P.M.

Chains West on a random line between Sections 6 and 7

Va 13° 30' E.

40.00 Set post for a temporary 1/4 Sec Cor

80.08 Intersect the West Boundary of the Township 12 links South of the corner to Sections 6 and 7 from which corner I run,

S 89° 55' E on a true line between Sections 6 and 7

Va 13° 30' E.

40.08 Set post, deposit charred Stake, raise Mound of earth with pits as per instructions for a 1/4 Sec. Cor.

80.08 The corner to Sections 5, 6, 7 and 8 Land rolling prairie, Soil 2nd rate.

Township 13 N, R 9 W, 6th P, M,

Chains	
	North on a random line between Sections 5 and 6
	Va 13° 30' E
40,00	Set post for temporary 1/4 Sec, Cor.
79,85	Intersect North Boundary of Township 20 links West of the corner to Sections 5 and 6, from which corner I run
	S 9 W on a true line between Sections 5 and 6
	Va 13° 30' E
39,85	Set post deposit charred Stake raised mound of earth with pits as per instructions for a 1/4 Sec. Cor.
79,85	The corner to Sections 5, 6, 7 and 8
	Land rolling prairie Soil Sandy 2nd rate - October 11th 1867

General Description

The S.E. corner of this Township lies in the valley of Platte river, and is level prairie, Soil rich affording a large growth of grass, well adapted to Settlement and cultivation except for the want of water and timber of which it is destitute. The ballance of the Township is rolling and hilly Soil light Sand not well adapted to Settlement and cultivation.

List of Names

A list of the names of the individuals employed to assist in running measureing or marking the lines and corners described in the foregoing fiel notes of Township 13 North of the Base line Range 9 West of the 6th Principal Meridian

Robert Schaffer Chainman
Francis Cain Chainman
E.W. Boman { Axemen and
Charles Van al Shire { Moundmen

State of Nebraska }
Douglas County } ss:

We hereby certify that we appointed Henery C. Campbell deputy surveyor, in surveying ~~the exterior boundaries~~ and subdividing Township 15 North of the Base line Range 9 West of the 6th Principal Meridian and that said Township has been in all respects to the best of our knowledge and belief, well & faithfully surveyed and the boundary monuments planted according to the instructions furnished by the Surveyor General.

Subscribed and sworn to by the above named persons before me a Notary Public for the County of Douglas in the State of Nebraska this 25th day of November 1867

H. B. Smith
Notary Public, Douglas County

Robt. C. Schaffer Chairman
Francis N. Cain
E. M. Bowman
Charles Vanalstyne

State of Nebraska } ss
Douglass County }

I Henery C Campbell Deputy Surveyor do Solemnly Swear that in pursuance of a joint contract wherein Josiah B Park and Henery C Campbell are joint contractors with Phineas W Witchcock United States Surveyor General for the State of Nebraska and Iowa bearing date September 20th 1867 and truly, faithfully in my own proper person and in strict conformity with the instructions furnished by the Surveyor General the Surveying manual and the laws of the United States Surveyed all those parts or portions of Township 13 North of the Base line of range 9 West 6th

Principal Meridian as are represented in the foregoing field notes as having been surveyed under my directions and I do further solemnly swear that all the corners of said Survey have been established and perpetuated in strict accordance with the Surveying manual and printed instructions, and that the foregoing are the true and original field notes of such Survey.

Henry Campbell

Subscribed in my presence and sworn to before me this 24th day of January A.D. 1868.

W. B. Smith
Notary Public
within & for Douglas
County Nebraska

Surveyor's Office at
Plattsmouth, February 24th 1868.

The foregoing Field Notes of the survey of the Sub-Division of Township No. 13 North of the Base Line, of Range 9 West of 6th Principal Meridian, in the State of Nebraska, executed by Henry C. Campbell, under joint contract No. 4, wherein J. B. Park and H. C. Campbell are joint contractors, bearing date the 30th day of September, 1867, in the month of October, 1867, having been critically examined, the necessary corrections and explanations made, the said Field Notes, and the surveys they describe, are hereby approved.

P. W. Hitchcock
Surveyor General

Cont'd

INDEX.

Refering the lines to the pages of the field-notes
Town 14 N. Range 9 W. 6th Prin. Mer. W.

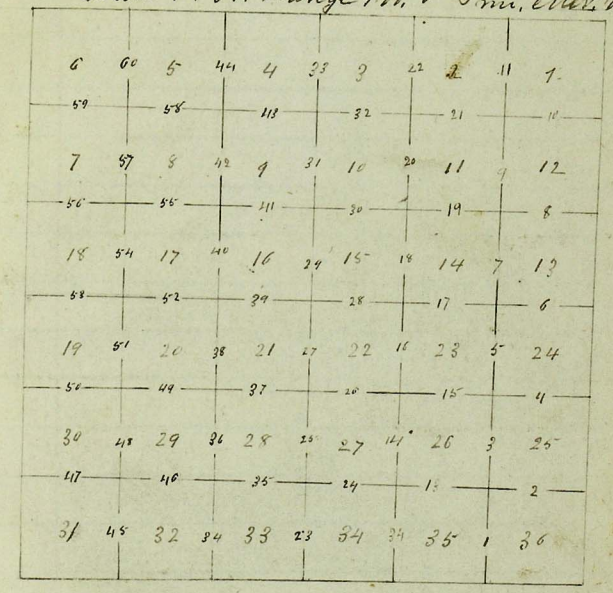

Field notes

Of the Survey and Subdivision of Township 14 North of the base line, Range 9 West of the 6th Principal Meridian executed by J. B. Park under ~~their~~ joint contract No. 4. dated September 30th 1867 wherein J. B. Park and H. C. Campbell are joint contractors. +

To determine the prop & adjustment of my Compass for Subdividing this I Township I I commence at the corner to Townships 13 and 14 N. Rs 8 and 9 W. and run North on a blank line along the East Boundary of Section 36 va 13° E.

40.3 To a point 6 links East of the 14 Sec. Cor.

80.05 To a point 7 links East of the corner to Sections 25 & 36

To retrace this line or run parallel thereto my Compass must be adjusted to a va of 13° 03 E

Subdivision Commenced October 25th 1867
Completed October October 29th 1867

Subdivision commenced October 25th 1867
Completed October 29th 1867

Township 14 N. R 9 W. 5th Prin. Mer.

Chains	
	North between Sections 25 and 36
	Va 13° E
4,00	Set post, deposit charred Stake, raised Mound of earth with pits as per instructions for a 1/4 Sec. Cor.
8,00	Set post, deposit charred Stake, raised Mound of earth with pits as per instructions for a corner to Sections 26, 25, 35 and 36.
	Land rolling prairie, Soil 2nd rate

Township 14 N. R 9 W. 5th Prin. Mer.

Chains	
	East on a random line between Sections 25 & 36
	Va 13° E
4,00	Set post for temporary 1/4 Sec. Cor.
79,80	Intersected East Boundary 15 links South of corner to Sections 25 and 36 from which corner I run
	S 89° 54' W on a true line between Sections 25 & 36
	Va 13° E
39,90	Set post, deposit charred Stake, raised Mound of earth with pits as per instructions for a 1/4 Sec. Cor.
79,80	The corner to Sections 25, 26, 35 and 36
	Land rolling prairie, Soil light Sand 2nd rate.

Township 14 N. R 9 W. 6th Prin. Mer.

Chains	
	North between Sections 25 and 26
	On 13° 5' E
40,00	Set post, deposit charred Stake, raised Mound of earth with pits as per instructions for a 1/4 Sec Cor
80,00	Set post, deposit charred Stake, raised Mound of earth with pits as per instructions for a corner to Sections 23, 24, 25 & 26
	Land rolling prairie, Soil Sandy 2nd rate

Township 14 N. R 9 W. 6th Prin. Mer.

Chains	
	East on a random line between Sections 24 & 25
	On 13° 05' E
40,00	Set post, deposit charred Stake, raised Mound of earth with pits as per instructions for a 1/4 Sec, Cor,
74,40	Intersected East Boundary 7 links North of the corner to Sections 24 and 25 from which corner I run
	N 89° 57' W on a true line between Sections 24 and 25
	On 13° 05' E
37,95	Set post, deposit charred Stake, raised Mound of earth with pits as per instructions for a 1/4 Sec, Cor,
79,90	The corner to Sections 23, 24, 25 & 26
	Land rolling prairie, Soil Sandy 2nd rate

Township 14 N. R 9 W. 6th Prin. Mer.

Chains	North between Sections 23 and 24
	Az 180 10' E
40,00	Set post, deposit charred stake, raised Mound of earth with pits as per instructions for a 1/4 Sec. Cor.
80,00	Set post, deposit charred stake raised, Mound of earth with pits as per instructions for a corner to Sections 13, 14, 23 and 24
	Land rolling prairie, Soil Sandy 2nd rate

Township 14 N. R 9 W. 6th Prin. Mer.

Chains	East on a random line between Sections 13 and 24
	Az 180 15' E
40,00	Set post for temporary 1/4 Sec. Cor.
80,04	Intersect East Boundary 16 links North of the corner to Sections 13 and 24 from which corner I run N 89 0 38' W. on a true line between Sections 13 and 24.
	Az 180 15' E
40,02	Set post, deposit charred stake raised Mound of earth with pits as per instructions for a 1/4 Sec. Cor.
80,04	The corner to Sections 13, 14, 23 and 24
	Land rolling prairie Soil 2nd rate

Township 14 N. R 9 W. 6th Prin. Mer.

Chains	
	North between Sections 13 and 14
	Va 13° 15' E
4.00	Set post, deposit charred Stake, raised Mound of earth with pits as per instructions for a 1/4 Sec, Cor,
8.00	Set post, deposit charred Stake, raised Mound of earth with pits as per instructions for a corner to Sections 11, 12, 13 and 14,
	Land rolling prairie, Soil 2nd rate

Township 14 N. R 9 W. 6th Prin. Mer.

Chains	
	East on a random line between Sections 12 and 13.
	Va 13° 15' E
4.00	Set post, for temporary 1/4 Sec, Cor,
80.09	Intersect the East Boundary 12 lines North of the corner to Sections 12 and 13 from which corner I run
	N 89° 55' W. on a true line between Sections 12 and 13,
	Va 13° 15' E
4.00½	Set post, deposit charred Stake raised Mound of earth with pits as per instructions for a 1/4 Sec, Cor,
8.09	The corner to Sections 11, 12, 13 and 14
	Land rolling prairie, Soil 2nd rate

Township 14 N. R 9 W. 6th Prin. Mer.

Chains	North between Sections 11 and 12
	Va 13° 15' E
40.00	Set post, deposit Charred Stake, raised Mound of earth with pits as per instructions for a 1/4 Sec. Cor.
80.00	Set post, deposit charred Stake, raised Mound of earth with pits as per instructions for a corner to Sections 1, 2, 11 and 12
	Land rolling prairie, Soil 2nd rate

Township 14 N. R 9 W. 6th Prin. Mer.

Chains	East on a random line between Sections 1 and 12.
	Va 13° 15' E
40.00	Set post, temporary 1/4 Sec. Cor.
80.08	Intersect the East Boundary 15 links North of the corner to Sections 1 and 2, from which corner I run N 89° 54' W. on a true line between Sections 1 & 2
	Va 13° 15' E
40.04	Set post, deposit charred Stake, raised Mound of earth with pits as per instructions for a 1/4 Sec. Cor.
80.08	The corner to Sections 1, 2, 11, and 12
	Land rolling prairie, Soil 2nd rate

Township 146 N, R 9 W, 6th Prin. Mer.

Chains	
	North on a random line between Sections 1 and 2,
	Var 13° 15' E
40,00	Set post, for temporary 1/4 Sec. Cor.
79,86	Intersect North Boundary 20 links West of the corner to Sections 1 and 2 from which corner I run S 9° W, on a true line between Sections 1 and 2,
	Var 13° 15' E
39,86	Set post, deposit charred stake, raised mound of earth with pits as per instructions for a 1/4 Sec. Cor,
79,86	The corner to Sections 1, 2, 11 and 12
	Land rolling prairie, Soil second rate
	October 25th 1867.
	Tested the measuring chain and found it correct

Township 146 N, R 9 W, 6th Prin. Mer.

Chains	
	North between Sections 34 and 35,
	Var 18° 15' E
40,00	Set post, deposit charred stake, raised mound of earth with pits as per instructions for a 1/4 Sec. Cor,
80,00	Set post, deposit charred stake, raised mound of earth with pits as per instructions for a corner to Sections 26, 27, 34 and 35
	Land rolling prairie Soil sandy second rate

Township 14 N. R 9 W. 6th Prin. Mer.

Chains	
	East on a random line between Section 26 and 35.
	Va 13° 15' E
40.00	Set post, for temporary 1/4 Sec. Cor.
80.10	Intersect the N. and S. line 17 links North of the corner to Sections 25, 26, 35 and 36. from which corner Inn N 89° ~~54'~~ 51' W. on a true line between Sections 26 and 35.
	Va 13° 15' E
40.05	Set post, deposit charred Stake, raised Mound of earth with pits as per instructions for a 1/4 Sec. Cor.
80.10	The corner to Sections 26, 27, 34 & 35
	Land rolling prairie, Soil Sandy, 2nd rate

Township 14 N. R. 9 W. 6th Prin. Mer.

Chains	
	North between Sections 26 and 27
	Va 13° 8' E
40.00	Set post, deposit charred Stake, raised Mound of earth with pits as per instructions for a 1/4 Sec Cor.
80.00	Set post, deposit charred Stake, raised Mound of earth with pits as per instructions for a corner to Sections 22, 23, 26 and 27
	Land rolling prairie, Soil light Sand 2nd rate

Town 14 N. R 9 W. 6th Prin. Mer.

Chains	East on a random line between Sections 23 and 26.
	Ba 13° 8' E
40.00	Set post, for temporary 1/4 Sec. Cor,
80.14	Intersect the N. and S. line 12 links North of the corner to Sections 23, 24, 25 and 26. from which corner I run N 89° 55' W on a true line between Sections 23 and 26
	Ba 13° 8' E
40.07	Set post, deposit charred Stake, raised Mound of earth with pits as per instructions for a 1/4 Sec Cor.
80.14	The corner to Sections 22, 23, 26 and 27.

Land rolling prairie, Soil 2nd rate

Township 14 N. R 9 W. 6th Prin. Mer.

Chains	North between Sections 22 and 23
	Ba 13° 15' E
40.00	Set post, deposit charred Stake, raised Mound of earth with pits as per instructions for a 1/4 Sec. Cor.
80.00	Set post, deposit charred Stake, raised Mound of earth with pits as per instructions for a corner to Sections 14, 15, 22 and 23.

Land rolling prairie, Soil 2nd rate

Township 14 N. R. 9 W. 6th Prin. Mer.

Chains	
	East on a random line between Sections 14 and 23
	Va 13° 15' E
4.00	Set post, for temporary 1/4 Sec. Cor.
80.02	Intersect N. and S. line 8 links North of the corner to Sections 13, 14, 23 and 24. from which corner I run N 89° 57' W. on a true line between Sections 14 and 23,
	Va 13° 15' E
4.01	Set post, deposit charred stake, raised Mound of earth with pits as per instructions for a 1/4 Sec. Cor.
8.02	The corner to Sections 14, 15, 22, and 23.
	Land rolling prairie, Soil 2nd rate

Township 14 N. R. 9 W. 6th Prin. Mer.

Chains	
	North between Sections 14 and 15
	Va 13° 15' E
4.00	Set post, deposit charred stake, raised Mound of earth with pits as per instructions for a 1/4 Sec. Cor.
8.00	Set post, deposit charred stake, raised Mound of earth with pits as per instructions for a corner to Sections 10, 11, 14 and 15
	Land rolling, Soil 2nd rate

Township 14 N. R 9 W. 6th Prin. Mer.

Chains	
	East on a random line between Sections 11 and 14
	On 13° 15' E
4,00	Set post for temporary 1/4 Sec. Cor.
79,90	Intersect N. and S. line 7 links South of the Corner to Sections 11, 12, 13 & 14 from which corner I run S 89° 57' W. on a true line between Sections 11 and 14.
	On 13° 15' E
29,95	Set post, deposit charred Stake, raised Mound of earth with pits as per instructions for a 1/4 Sec. Cor.
79,90	The corner to Sections 10, 11, 14 & 15
	Land rolling prairie, Soil 2nd rate

Township 14 N. R 9 W. 6th Prin. Mer.

Chains	
	North between Sections 10 and 11
	On 13° 15' E
4,00	Set post, deposit charred Stake, raised Mound of earth with pits as per instructions for a 1/4 Sec. Cor.
8,00	Set post, deposit charred Stake, raised Mound of earth with pits as per instructions for a corner to Sections 2, 3, 10 and 11
	Land rolling prairie, Soil Sandy 3rd rate

Township 14 N, R 9 W, 6th Principal Mer,

Chains	East on a random line between Sections 2 and 11
	Va 13° 15' E
14,00	Set post, for temporary 1/4 Sec, Cor,
80,09	Intersect Normal line 14 links North of the corner to Sections 1, 2, 11 and 12 from which corner I run N 89° 54' W, on a true line between Sections 2 and 11
	Va 13° 15' E
40,09	Set post, deposit charred stake, raised Mound of earth with pits as per instructions, for a 1/4 Sec, Cor,
80,09	The corner to Sections 2, 3, 10 & 11 Land rolling prairie, Soil 2nd rate

Township 14 N, R 9 W, 6th Principal Mer,

Chains	North on a random line between Sections 2 and 3
	Va 13° 15' E
14,00	Set post, for temporary 1/4 Sec, Cor,
79,88	Intersect the North Boundary 15 links East of the corner to Sections 2 & 3 from which corner I run S 1° E on a true line between Sections 2 & 3
	Va 13° 15' E
39,88	Set post, deposit charred stake, raised Mound of earth with pits as per instructions for a 1/4 Sec, Cor,
79,88	The corner to Sections 2, 3, 10 and 11, Land rolling prairie, Soil 2nd rate

Township 14 N. R 9 W. 6th Prin. Mer.

Chains	North between Sections 3 2 and 34
	Va 13° 15' E
40,00	Set post, deposit charred Stake, raised Mound of earth with pits as per instructions for a 1/4 Sec. Cor.
80,00	Set post, deposit charred Stake, raised Mound of earth with pits as per instructions for a corner to Sections 27, 28, 33 and 34,
	Land rolling prairie, Soil 2nd rate

Township 14 N. R 9 W. 6th Prin. Mer.

Chains	East on a random line between Sections 27 and 34,
	Va 12° 15' E
40,00	Set post, for temporary 1/4 Sec. Cor.
84,07	Intersect Chand's line at the post corner to Sections 26, 27, 34 and 35 from which corner I run
	West on a true line between Sections 27 & 34
	Va 13° 5' E
40,73	Set post, deposit charred Stake, raised Mound of earth with pits as per instructions for a 1/4 Sec. Cor.
80,07	The corner to Sections 27, 28, 33 & 34
	Land rolling prairie, Soil 2nd rate

Township 14 N. R. 9 W. 6th Prin. Mer. W.

Chains North between Sections 27 and 28
Va 13° 10' E

40,00 Set post, deposit charred Stake, raised Mound of earth with pits as per instructions for a 1/4 Sec, Cor,

80,00 Set post, deposit charred Stake, raised Mound of earth with pits as per instructions for a corner to Sections 21, 22, 27 and 28
Land rolling prairie, Soil 2 nd rate
October 20th 1867
Measured the chain with the Standard found it 1/2 inch too long - corrected it.

Township 14 N. R. 9 W. 6th Prin. Mer. W.

Chains East on a random line between Sections 22 and 27.
Va 13° 15' E

40,00 Set post, for temporary 1/4 Sec Cor,

80,12 Intersected N. & S. line 9 links South of the corner to Sections 22, 23, 26 & 27 from which corner I run S 89° 05' W on a true line between Sections 22 and 27
Va 13° 15' E

40,06 Set post, deposit charred Stake, raised Mound of earth with pits as per instructions for a 1/4 Sec, Cor,

80,12 The corner to Sections 21, 22, 27, & 28.
Land rolling prairie, Soil 2 nd rate

Township 14 N. R 9 W. 6th Prin. Mer.

Chains	
	North between Sections 21 and 22
	Va 13° 15' E
40.00	Set post, deposit charred Stake, raised Mound of earth with pits as per instructions for a 1/4 Sec. Cor.
80.00	Set post, deposit charred Stake, raised Mound of earth with pits as per instructions for a corner to Sections 15, 16, 21 and 22. Land rolling prairie, Soil 2nd rate

Township 14 N. R 9 W. 6th Prin. Mer.

Chains	
	East on a random line between Sections 15 and 22.
	Va 13° 15' E
40.00	Set post, for temporary 1/4 Sec. Cor.
84.16	Intersect N. and S. line 20 links North of the corner to Sections 14, 15, 22 and 23. from which corner Iowa
	N 89° 51' W. on a true line between Sections 15 and 22.
	Va 13° 15' E
40.08	Set post, deposit charred Stake, raised Mound of earth with pits as per instructions for a 1/4 Sec. Cor.
80.16	The corner to Sections 15, 16, 21 and 22 Land rolling prairie, Soil 2nd rate

Township 14 N. R 9 W. 6th Prin. Mer.

Chains	North between Sections 15 and 16
	Va 13° 15' E
40,00	Set post, deposit charred stake, raised Mound of earth with pits as per instructions for a 1/4 Sec. Cor.
80,00	Set post, deposit charred stake, raised Mound of earth with pits as per instructions for a corner to Sections 9, 10, 15 and 16 Land rolling prairie Soil 2nd rate

Township 14 N. R 9 W. 6th Prin. Mer.

Chains	East on a random line between Sections 10 and 15
	Va 13° 15' E
40,00	Set post, for temporary 1/4 Sec. Cor.
80,04	Intersect N. and S. line 12 links North of the corner to Sections 10, 11, 14 & 15 from which corner I run N 89° 55' W on a true between Sections 10 and 15
	Va 13° 15' E
40,02	Set post, deposit charred stake raised Mound of earth with pits as per instructions for a 1/4 Sec. Cor.
8,04	The corner to Sections, 9, 10, 15 and 16 Land rolling prairie, Soil 2nd rate

1 Chains	North, between Sections 9 and 10
	Va 13° 15' E
40,00	Set post, deposit charred Stake, raised Mound of earth with pits as per instructions for a 1/4 Sec, Cor,
80,00	Set post, deposit charred Stake, raised Mound of earth with pits as per instructions for a corner to Section 3, 4, 9 & 10
	Land rolling prairie, Soil good 2nd rate

Chains	East on a random line between Sections 3 and 10
	Va 13° 18' E
40,00	Set post for temporary 1/4 Sec, Cor,
79,92	Intersect N, and S, line at post the Corner to Sections 2, 3, 10 & 11
	From which corner I run West, on a true line between Sections 3 and 10
	Va 13° 18' E,
39,96	Set post, deposit charred Stake, raised Mound of earth with pits as per instructions for a 1/4 Sec, Cor,
79,92	The corner to Sections 3, 4, 9 and 10
	Land rolling prairie Soil good 2nd rate

Chains	North on a random line between Sections 3 and 4.
	Va 13° 15' E
40,00	Set post, for temporary 1/4 Sec. Cor.
79,80	Intersect North Boundary 30 lin. links East of the corner to Sections 3 and 4 from which corner I run S 13° E on a true line between Sections 3 and 4.
	Va 13° 15' E
39,80	Set post, deposit charred stake raised Mound of earth with as per instructions for a 1/4 Sec. Cor.
79,80	The Corner to Sections 3, 4, 9 and 10 Land rolling prairie, Soil 2nd rate

Chains	North between Sections 32 and 33
	Va 13° 15' E
14,00	Set post, deposit charred stake, raised Mound of earth with pits as per instructions for a 1/4 Sec. Cor.
8,00	Set post, deposit charred stake, raised Mound of earth with pits as per instructions for a corner to Sections 28, 29, 32 and 33.
	Land rolling prairie, Soil 2nd rate

Chains	
	East on a random line between Sections 28 and 33.
	Va 13° 15' E
40.00	Set post for temporary 1/4 Sec, Cor.
80.17	Intersect N. and S. line 20 links North of the corner to Sections 27, 28, 33 and 34, from which Corner Elm N 89° 51' W, on a true line between Sections 28 and 33.
	Va 13° 15' East
40.08½	Set post, deposit charred Stake raised Mound of earth with pits as per instructions for a 1/4 Sec, Cor.
80.17	The corner to Sections 28, 29 32 and 33.
	Land rolling prairie, Soil light Sand 2nd rate

Chains	
	North between Sections 28 and 29
	Va 13° 15' E
40.00	Set post, deposit charred Stake, raised Mound of earth with as per instructions for a 1/4 Sec, Cor.
80.00	Set post, deposit charred Stake, raised Mound of earth with pits as per instructions for a corner to Sections 20, 21, 28 and 29.
	Land rolling prairie, Soil light Sand 2nd rate

Township 14 N. Range 9 W. 6th Prin. Mer.

Chains	
	East on a random line between Sections 21 and 28.
	Va 13° 15' E
40,00	Set a post for temporary 1/4 Sec. Cor.
80,08	Intersect N. and S. line 9 links South of the corner to Sections 21, 22, 27 and 28 from which corner I run
	S. 89° 45' W. on a true line between Sections 21 and 28
	Va 13° 15' E
40,04	Set post, deposit charred stake, raised Mound of earth with pits as per instructions for a 1/4 Sec. Cor.
80,08	The corner to Sections 20, 21, 28 and 29
	Land rolling prairie, Soil 2nd rate.

Township 14 N. Range 9 W. 6th Prin. Mer.

Chains	
	North between Sections 20 and 21
	Va 13° 15' E
40,00	Set post, deposit charred stake, raised Mound of earth with pits as per instructions for a 1/4 Sec. Cor.
80,00	Set post, deposit charred stake, raised Mound of earth with pits as per instructions for a corner to Sections 16, 17, 20 and 21
	Land rolling prairie, Soil 2nd rate.
	October 27th 1867
	Tested Measuring chain and found it correct

Township 14 N. R 9 W. 6th Prin. Mer.

Chains	
	East on a random line between Sections 16 and 21
	On 13° 15' E
40,00	Set post for temporary 1/4 Sec. Cor.
80,00	Intersect N. and S. line 4 links North of the corner to Sections 15, 16, 21, & 22 from which corner I run N 89° 58' W. on a true line between Sections 16 and 21
	On 13° 15' E
40,00	Set post, deposit charred stake, raised Mound of earth, with pits as per instructions for a 1/4 Sec. Cor.
80,00	The corner to Sections 16, 17, 20 & 21 Land rolling prairie, Soil 2nd rate

Township 14 N. R 9 W. 6th Prin. Mer.

Chains	
	North between Sections 16 and 17
	On 13° 15' E
40,00	Set post, deposit charred stake, raised Mound of earth with pits as per instructions for a 1/4 Sec. Cor.
80,00	Set post, deposit charred stake, raised Mound of earth with pits as per instructions for a corner to Sections 8, 9, 16 and 17 Land rolling prairie, Soil 2nd rate

Township 14 N., R 9 W., 6th Prin. Mer.

Chains	
	East on a random line between sections 9 and 16
	Va 13° 15' E
40.00	Set post for temporary 1/4 Sec. Cor.
79.92	Intersect N. and S. line 10 links South of the corner to sections 9, 10, 15 and 16 from which corner bears S 89° 56' W on a true line between sections 9 and 16.
	Va 13° 15' E
39.96	Set post, deposit charred stake, raised mound of earth with pits as per instructions for a 1/4 Sec. Cor.
79.92	The corner to sections 8, 9, 16 and 17
	Land hilly prairie, Soil Sand 2nd rate

Township 14 N., R 9 W., 6th Prin. Mer.

Chains	
	North between sections 8 and 9
	Va 13° 15' E
40.00	Set post, deposit charred stake, raised mound of earth with pits as per instructions for a 1/4 Sec. Cor.
80.00	Set post, deposit charred stake, raised mound of earth with pits as per instructions for a corner to sections 4, 5, 8 and 9.
	Land hilly prairie, Soil white Sand 3rd rate, not fit for cultivation

Township 14 N. R 9 W. 6th Prin. Mer.

Chains	East on a random line between Sections 4 and 9. Va 13° 18' E
40,00	Set temporary 1/4 Sec. Cor
79,86	Intersect N. and S. line at the post the corner to Sections 3, 4, 9 and 10 from which corner I run West on true line between Sections 4 and 9 Va 18° 18' E
39,93	Set post, deposit charred stake, raised Mound of earth with pits as per instructions for a 1/4 Sec. Cor.
79,86	The corner to Sections 4, 5, 8 & 9 Land hilly prairie. Soil Sand 3rd rate, unfit for cultivation

Township 14 N. R 9 W. 6th Prin. Mer.

Chains	North on a random line between Sections 4 and 5 Va 13° 15' E
40,00	Set post, for temporary 1/4 Sec. Cor.
79,86	Intersect North Boundary 15 Links East of the corner to Sections 4 and 5 from which corner I run S 6 E on a true line between Sections 4 and 5 Va 13° 15' E
39,86	Set post, deposit charred stake, raised Mound of earth with pits as per instructions for a 1/4 Sec. Cor.
79,86	The corner to Sections 4, 5, 8 & 9 Land hilly prairie, Soil white Sand unfit for cultivation

Township 14 N, R 9 W, 6th Prin Mer.

Chains	
	North between Sections 31 and 32
	Va 13° 16' E
14.00	Set post, deposit charred Stake, raised Mound of earth with pits as per instructions for a 1/4 Sec, Cor,
50.00	Set post, deposit charred Stake, raised Mound of earth with pits as per instructions for a corner to Sections 29, 30, 31 and 32,
	Land hilly prairie, Soil white Sand 3 rate not fit for cultivation

Township 14 N, R 9 W, 6th Prin Mer.

Chains	
	East on a random line between Sections 29 and 32
	Va 13° 18' E
14.00	Set post, for temporary 1/4 Sec, Cor,
79.80	Intersect Chand S. line 18 links North of the corner to Sections 28, 29, 32 and 33 from which corner I run
	N 89° 52' W, on a true line between Sections 29 and 32
	Va 13° 18' E
39.90	Set post, deposit charred Stake, raised Mound of earth with pits as per instructions for a 1/4 Sec, Cor,
79.80	The corner to Sections 29, 30, 31 & 32
	Land hilly prairie, Soil 3 rate not fit for cultivation

Township 14 N, Range 9 W, 6th Prin. Mer.

Chains	West on a random line between Sections 30 and 31.
	Va 18° 15' E
40.00	Set post for temporary 1/4 Sec Cor.
80.28	Intersect the West Boundary 11 links South of the corner to Sections 30 & 31 from which corner I run S 89° 58' E on a true line between Sections 30 and 31
	Va 18° 15' E
40.28	Set post, deposit charred Stake, raised Mound of earth with pits as per instructions for a 1/4 Sec. Cor.
80.28	The corner to Sections 29, 30, 31 & 32 — Land hilly prairie, Soil White Sand unfit for cultivation

Township 14 N, Range 9 W, 6th Prin. Mer.

Chains	North between Sections 29 and 30
	Va 18° 17' E
40.00	Set post, deposit charred Stake, raised Mound of earth with pits as per instructions for a 1/4 Sec. Cor.
80.00	Set post, deposit charred Stake, raised Mound of earth with pits as per instructions for a corner to Sections 19, 20, 29 and 30. Land hilly prairie, Soil White Sand, Not fit for cultivation

Township 14 N. R 9 W. 6th Prin. Mer.

Chains	
	East on a random line between Sections 20, and 29.
	Va 13° 17' E
40,00	Set post, for temporary 1/4 Sec. Cor.
79,93	Intersect N. and S. line 13 links North of the corner to Sections 20, 21, 28 & 29 from which I run
	N 89° 54' W on a true line between Sections 20 and 29.
	Va 13° 17' E
39,96½	Set post, deposit charred stake, raised Mound of earth with pits as per instructions for a 1/4 Sec. Cor.
79,93	The corner to Sections 19, 20, 29 & 30 Land hilly prairie, Soil white sand 3rd rate unfit for cultivation
	October 28th 1867
	Tested and corrected measuring Chain by the Standard

Township 14 N. R. 9 W. 6th Prin. Mer.

Chains	
	West on a random line between Sections 19 and 30.
	Va 13° 15' E
40,00	Set post, for temporary 1/4 Sec. Cor.
80,52	Intersect the West Boundary 9 links South of the corner to Sections 19 and 30, from which corner I run
	S 89° 56' E, on a true line between Sections 19 and 30.
	Va 13° 15' E
40,52	Set post, deposit charred stake, raised Mound of earth with pits as per instructions for a 1/4 Sec. Cor.
80,52	The corner to Sections 19, 20, 29 & 30 Land hilly prairie, Soil White Sand not fit for cultivation.

Chains	North between Sections 19 and 20
	Va 13° 15' E
14.00	Set post deposit charred Stake raised Mound of earth with pits as per instructions for a 1/4 Sec. Cor.
8.00	Set post, deposit charred Stake, raised, Mound of earth with pits as per instructions for a corner to Sections 17, 18, 19 and 20
	Land hilly prairie, Soil white sand 3rd rate unfit for cultivation

Chains	East on a random line between Sections 17 and 20.
	Va 13° 15' E
14.00	Set post for temporary 1/4 Sec. Cor.
80.05	Intersect N. and S. line 7 links South of the corner to Sections 16, 17, 20 & 21 from which corner I run S 84° 67' W on a true line between Sections 17 and 20
	Va 13° 15' E
4.01 2/3	Set post, deposit charred Stake, raised Mound of earth with pits as per instructions for a 1/4 Sec. Cor.
8.05	The corner to Sections 17, 18, 19 & 20
	Land hilly prairie, Soil white sand 3rd rate not fit for cultivation

Chains	West on a random line between Sections 18 and 19.
	Va 13° 18' E
40,00	Set post for temporary 1/4 Sec. Cor.
80,30	Intersect West Boundary at post the corner to Sections 18 and 19 from which corner I run East on a true line between Sections 18 and 19
	Va 13° 18' E
40,30	Set post, deposit charred Stake, raised Mound of earth with pits as per instructions for a 1/4 Sec. Cor.
80,30	The corner to Sections 17, 18, 19 & 20 Land hilly prairie, Soil white Sand 3rd rate Not fit for cultivation

Chains	North between Sections 17 and 18
	Va 13° 15' E
40,00	Set post, deposit charred Stake, raised Mound of earth with pits as per instructions for a 1/4 Sec. Cor.
80,00	Set post, deposit charred Stake, raised Mound of earth with pits as per instructions for a corner to Sections 7, 8, 17, and 18. Land hilly prairie, Soil white Sand 3rd rate unfit for cultivation

Township 14 N. R 9 W. 6th Prin. Mer.

Chains	
	East on a random line between Sections 8 and 17.
	On 13th 15 E
40.00	Set post, for temporary 1/4 Sec. Cor.
80.13	Intersect N and S. line 8 link South of corner to Sections 8, 9, 16 and 17 from which corner I run S 89° 57' W. on a true line between Sections 8 and 17.
	On 13th 16 E
40.06½	Set post, deposit charred Stake, raised Mound of earth with pits as per instructions for a 1/4 Sec. Cor.
80.13	The corner to Sections 7, 8, 17 and 18 Land hilly prairie, Soil white Sand & rate unfit for cultivation

Township 14 N. R 9 W. 6th Prin. Mer.

Chains	
	West on a random line between Sections 7 and 18.
	On 13th 17 E
40.00	Set post, deposit charred Stake, raised Mound of earth with pits as per instructions for a 1/4 Sec. Cor.
80.11	Intersect West Boundary 13 links North of the corner to Sections 7 and 18 from which corner I run N 89° 54' E. on a true line between Sections 7 and 18
	On 13th 17 E
40.11	Set post, deposit charred Stake, raised Mound of earth with pits as per instructions for a 1/4 Sec. Cor.
80.11	The corner to Sections 7, 8, 17 & 18 Land hilly prairie, Soil white Sand & rate not fit for cultivation

Chains	North between Sections 7 and 8
	Va 13° 18' E
40.00	Set post, deposit charred Stake, raised Mound of earth with pits as per instructions for a 1/4 Sec. Cor.
80.00	Set post, deposit charred Stake, raised Mound of earth with pits as per instructions for a corner to Sections 5, 6, 7 and 8,
	Land hilly prairie, Soil white Sand Sonrate unfit for cultivation

Chains	East on a random line between Sections 5 and 8.
	Va 13° 18' E
40.00	Set post for temporary 1/4 Sec. Cor.
79.90	Intersect N. and S. line 17 links North of the corner to 4, 5, 8 and 9 from which corner 5 mn N 89° 53' W. on a true line between Sections 5 and 8
	Va 13° 18' E
39.95	Set post, deposit charred Stake, raised Mound of earth with pits as per instructions for a 1/4 Sec. Cor.
79.90	The corner to Sections 5, 6, 7 and 8
	Land hilly prairie Soil Sonrate

Township 14 N, R 9 W, 6th Prin. Mer.

Chains	
	West on a random line between Sections 6 and 7
	Va 13° 15' E
40.00	Set post, for temporary 1/4 Sec. Cor.
79.85	Intersect West Boundary 7 links North of the corner to Sections 6 & 7 from which corner I run N 89° 57' E on a true line between Sections 6 and 7
	Va 13° 15' E
39.85	Set post, deposit charred stake, raised mound of earth with pits as per instructions for a 1/4 Sec. Cor.
79.85	The corner to Sections 5, 6, 7 & 8 Land hilly prairie, Soil white sand Not fit for cultivation

Township 14 N, R 9 W, 6th Prin. Mer.

Chains	
	North on a random line between Sections 5 and 6
	Va 13° 15' E
40.00	Set post, for temporary 1/4 Sec. Cor.
79.92	Intersect North Boundary 12 links West of the corner to Sections 5 & 6 from which corner I run S 5' W on a true line between Sections 5 and 6
	Va 13° 15' E
39.92	Set post, deposit charred stake, raised mound of earth with pits as per instructions for a 1/4 Sec. Cor.
79.92	The corner to Sections 5, 6, 7 & 8. Land hilly prairie, Soil white sand 3rd rate, unfit for cultivation

October 29th 1867

Measured chain and found it correct

General Description

This Township is rolling and hilly prairie, Soil 2nd and 3rd rate - There is no timber or water in the Township, and it is not well adapted to Settlement and cultivation

List of Names

A list of the names of the individuals employed to assist in running, measuring or marking the lines and corners described in the foregoing field notes of Township No. 14 North of the base line, of Range No. 9 West of the 6th Principle Meridian

Showing the respective capacities in which they acted:

Charles Crawford	Chainman
Johnthon W. Jones	Chainman
Gilbert Willson	Axman
Thurman Weldon	Axman

State of Nebraska }
Douglas County Ss: }

We hereby certify that we assisted Josiah B. Park deputy surveyor, in surveying the Exterior boundaries and subdividing Township No. 1 North of the Base line of Range No. 9 West of the 6th Principal Meridian West and that said Township has been in all respects to the best of our knowledge and belief, well and faithfully surveyed, and the boundary monuments planted according to the instructions furnished by the Surveyor General.

Subscribed and sworn to by the above named persons before me a Notary Public for the County of Douglas in the State of Nebraska this 25th day of November 1867.

W. B. Smith
Notary Public, Douglas County

Charles Crawford
Johnathan W. Jones
T. A. Weldon
Gilbert Wilson

Axemen and Chainmen
Monumen

State of Nebraska } ss
Douglas County }

I Josiah B. Park Deputy Surveyor do solemnly Swear that, in pursuance of a joint contract wherein Josiah B. Park and Henry C. Campbell are joint contractors with Phineas W. Hitchcock United States Surveyor General for the States of Nebraska and Iowa, bearing date September 30th 1867 I have well, faithfully, and truly, in my own proper person, and in strict conformity with the instructions furnished by the Surveyor General, the Surveying Manual, and the laws of the United States Surveyed all those parts or portions of Township No. 14 North of the baseline and of Range No. 9 West of the 6th Principal Meridian Nebr.

as are represented in the foregoing field notes as having been Surveyed under my direction; and I do further solemnly Swear that all the corners of said Surveys have been established and perpetuated in strict accordance with the Surveying Manual and printed instructions, and that the foregoing are the true and original field notes of such Survey.

J. B. Park

Subscribed in my presence & sworn to before me this 21st day of January A.D. 1868.

W. B. Smith
Notary Public
within & for Douglas
County Nebraska

Surveyors Office At

Plattsmouth Nebraska Feb 24th 1868

The foregoing Field Notes of the Survey and Subdivision of Township No 4. North of the Base Line of Range No 9. West of the 6th Principal Meridian in the State of Nebraska. Executed by J B Park under joint contact No 4. dated September 31st 1867, wherein J. B. Park and Henry C Campbell are joint contactors in the month of October AD 1867, having been critically examined, the necessary corrections and ~~made~~ explanations made the said Field Notes and the survey they describe are hereby approved proved.

P W, Hitchcock

Surveyor General

INDEX.

Refering the lines to the pages of the field-notes

Township 15 N. Range 9 W. 5th Prin. Mer. Ill.

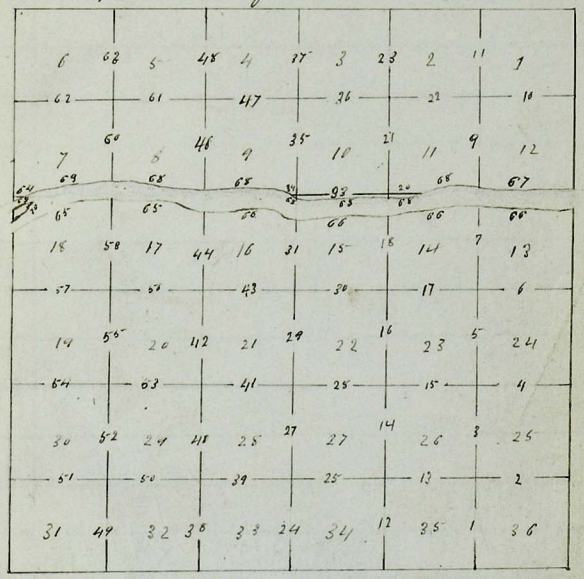

List of Names
and duties of assistants
Charles Crawfor Chainman
Johnthon W. Jones Chainman
F. A. Weldon } Axemen and
Gilbert Willson } Mound men

Commenced Nov 28
Completed Nov 23 — 1867

Field Notes.

Of the Survey and Subdivis of Township 15 North of the Base line of Range 9 West of the 6th Principal Meridian West. executed by J. B. Park under their joint contract No. 4 wherein J. B. Park and H. L. Campbell are joint contrators.

To determine the proper adjustment of my Compass I commence at the corner to Townships 14 & 15 N. Rs 8 & 9. W. and run

North on a blank line along the East Boundary of Section 36 Va 13° 41' E

40,03 To a point 5 links East of the 1/4 Sec, Cor,

80,05 To a point 11 links East of the cor. to Secs 25 & 36.

To retrace this line or run parallel thereto My Compass must be adjusted to a Variation of 13° 45' E

Township 15 N. R 9 W. 6th Prin Mer W

Chains	North between Sections 35 and 36
	Va 13° 15' E
40,00	Set post, deposit charred Stake, raised Mound of earth with pits as per instructions for a 1/4 Sec. Cor.
80,00	Set post deposit charred Stake, raised Mound of earth with pits as per instructions for a corner to Sections 25, 26, 35 and 36
	Land hilly prairie, Soil white Sand 3rd rate.

Township 15 N. R 9 W. 6th Prin. Mer. W.

Chains	East on a random line between Sections 25 and 36
	Va 13° 15' E
40,00	Set post, for temporary 1/4 Sec. Cor.
80,39	Intersect East Boundary 13 links North of the corner to Sections 25 and 36 from which corner I run N 89° 54' W on a true line between Sections 25 and 36.
	Va 13° 15' E
40,19½	Set post deposit charred Stake, raised Mound of earth with pits as per instructions for a 1/4 Sec Cor
80,39	The corner to Sections 25, 26, 35 & 36
	Land hilly prairie, Soil 2nd rate

Township 15 N, R 9 W, 6th Prin Mer, W.

Chains	
	North between Sections 25 and 26
	Va 13° 15' E
40,00	Set post, deposit charred Stake raised Mound of earth with pits as per instructions for a 1/4 Sec Cor
55,00	Leave hills and enter River bottom bearing N 60° W of E.
80,00	Set post, deposit charred Stake, raised Mound of earth with pits as per instructions for a Corner to Sections 23, 24, 25 and 26.
	Land first 55 chains hilly prairie Soil 2nd rate, ballance level level Soil 1st rate

Township 15 N, R 9 W, 6th Prin Mer, W.

Chains	
	East on a random line between Sections 24 and 25.
	Va 13° 15' E
40,00	Set post, for temporary 1/4 Sec, Cor.
80,38	Intersect East Boundary 17 links North of corner to Sections 24 & 25 from which corner I run N 89° 53' W on a true line between Sections 24 and 25
	Va 13° 15' E
40,19	Set post, deposit charred Stake, raised Mound of earth with pits as per instructions for a 1/4 Sec, Cor,
80,38	The corner to Sections 23, 24, 25 & 26
	Land level or gently rolling prairie Soil 1st rate

Township 15 N. R 9 W. 6th Prin. Mer.

Chains	North between Sections 23 and 24 Va 13° 15' E
4,00	Set post, deposit charred Stake, raised Mound of earth with pits as per instructions for a 1/4 Sec. Cor.
8,00	Set post, deposit charred Stake, raised Mound of earth with pits as per instructions for a corner to Sections 13, 14, 23 and 24
	Land level Soil 1st rate

Township 15 N. R 9 W. 6th Prin. Mer. W.

Chains	East on a random line between Sections 13 and 24, Va 13° 15' E
4,00	Set post for temporary 1/4 Sec. Cor.
79,93	Intersect east Boundary 5 links South of the corner to Sections 13 and 24 from which corner I run S 89° 55' W. on a true line between Sections 13 and 24 Va 13° 15' E
39,96	Set post, deposit charred Stake, raised Mound of earth with pits as per instructions for a 1/4 Sec. Cor.
79,93	The corner to Sections 13, 14, 23 & 24
	Land level or slightly rolling, Soil 1st rate

Township 15 N. R 9 W. 6th Principal Mer.

Chains North between Sections 13 and 14
Va 13° 15' E

4,00 Set post, deposit charred Stake raised Mound of earth with pits as per instructions for a 1/4 Sec Cor

66,80 Set post, deposit charred Stake, raised Mound of earth with pits as per instructions on the right bank of Loupe River, for a corner to fractional Sections 13 & 14 I now cause a flag to be set on the left bank of the River in the line between Sections 13 and 14, and from the corner run a base East 5 chains to a point from which the flag bears N 15° 10' E

Nat Co-Tan 15° 10' = 3,6890927
× by base 5
18,4454638 5

and gives for the distance across the River to the flag 18 chains 44 links to which add 66,80 the distance to the River

Township 15 N. R 10 W. 6th Principal Mer.

Chains Makes 84 chains 74 links to the flag on the left bank from which Subtract 80 chains the length of the line between Sections 13 and 14 leaves 4,74 chains on the line between Sections 11, and 12,

80,00 The point for corner to Sections 11, 12, 13 & 14 in River
Land level prairie, Soil 1st rate
Note – The line between Sections 12, and 13 falling in the River, therefore cannot be run,
Land level Soil 1st rate

East Between 12 & 13 in River

Chains North between Sections 11 and 12
Va 13° 15' E
41.74 Set post, deposit charred Stake raised Mound of earth with pits as per instructions, on the left bank of Lowe River for a corner to fractional Sections 11 and 12
15.00 Leave bottom and enter hills bearing N 65° W and S 70° E
40.00 Set post, deposit charred Stake, raised Mound of earth with pits as per instructions for a 1/4 Sec, Cor,
8.00 Set post, deposit charred Stake, raised Mound of earth with pits as per instructions for a corner to Sections 1, 2, 11 and 12
Land upland hilly Soil moderate

Chains East on a random line between Sections 1 and 12.
Va 13° 15' E
40.00 Set post, for temporary 1/4 Sec, Cor,
79.86 Intersect East Boundary 22 links North of the corner to Sections 1 & 12, from which corner I run N 89° 57' W on a true line between Sections 1 & 12
Va 13° 15' E
39.93 Set post, deposit charred Stake, raised Mound of earth with pits as per instructions for a 1/4 Sec, Cor,
79.86 The corner to Sections 1, 2, 11 and 12
Land hilly prairie, Soil moderate

Township 15 N. R 9 W. 6th Prin. Mer. W.

Chains	
	North on a random line between Sections 1 and 2,
	Va 13° 15' E
25,50	A Brass Course S. E.,
40,00	Set post for temporary 1/4 Sec. Cor.
74,00	A Brass Course S. E.,
79,87	Intersect North Boundary 19 links East of the corner to Sections 1 & 2 from which corner I run
	S 8' E on a true line between Sections 1 and 2,
	Va 13° 15' E
39,87	Set post, deposit charred Stake, raised Mound of earth with pits as per instructions for a 1/4 Sec. Cor.
79,87	The corner to Sections 1, 2, 11 & 12
	Land hilly and broken, Soil 2nd rate
	November 18th 1867
	Tested chain and found it correct

Township 15 N R 9 W. 6th Prin. Mer. W

Chains	
	North between Sections 34 and 35
	Va 13° 15' E
40,00	Set post, deposit charred Stake, raised Mound of earth with pits as per instructions for a 1/4 Sec. Cor.
80,00	Set post, deposit charred Stake raised Mound of earth with pits as per instructions for a corner to Sections 26, 27, 34 and 35,
	Land hilly prairie, Soil 2nd rate

Township 15 N. R 9 W. 6th Prin. Mer. W.

Chains	
	East on a random line between Sections 26 and 35
	Va 13° 15' E
4.00	Set post for a temporary 1/4 Sec Cor
8.09	Intersect North S. line 13 links South of the corner to Sections 25, 26, 35 and 36, from which corner I run S 89° 54' W. on a true line between Sections 26 and 35
	Va 13° 15' E
40 04 1/2	Set post, deposit charred stake, raised Mound of earth with pits as per instructions for a 1/4 Sec. Cor.
8.09	The corner to Sections 26, 27, 34 & 35
	Land hilly and rolling prairie, Soil 2nd rate.

Township 15 N. R 9 W. 6th Prin. Mer. W.

Chains	
	North between Sections 26 and 27
	Va 13° 15' E
40.00	Set post, deposit charred stake, raised Mound of earth with pits as per instructions for a 1/4 Sec. Cor.
8.00	Set post, deposit charred stake, raised Mound of earth with pits as per instructions for a corner to Sections 22, 23, 26 and 27.
	Land hilly prairie, Soil 2nd rate

Township 15 N. R 9 W. 6th Pine Mer. W.

Chains	
	East on a random line between Sections 23 and 26.
	Va 13° 15' E
15,00	Leave hills and enter River bottom bearing N.W. and S.E.
40,00	Set post, for temporary 1/4 Sec, Cor,
79,60	Intersect N. and S. line 17 links South of the corner to Sections 23, 24, 25 & 26 from which corner I run S 89° 53' W. on a true line between Sections 23 and 26
	Va 13° 15' E
39,30	Set post, deposit charred Stake, raised Mound of earth with pits as per instructions for a 1/4 Sec, Cor,
79,60	The corner to Sections 22, 23, 26 & 27 Land upland hilly, ballance live Soil, 1st rate

Township 15 N. R 9 W. 6th Pine, Mer, W.

Chains	
	North between Sections 22 and 23
	Va 13° 17' E
40,00	Set post, deposit charred Stake, raised Mound of earth with pits as per instructions for a 1/4 Sec Cor
48,00	Leave hills and enter River bottom bearing N.W. and S.E.
80,00	Set post, deposit charred Stake, raised Mound of earth with pits as per instructions for a corner to Sections 14, 15, 22 and 23
	Land 1st 48 chains hilly Soil 2nd rate ballance Slightly rolling Soil good 2nd rate

Township 15 N. R 9 W. 6th Prin. Mer. W

Chains	
	East on a random line between Sections 14 and 23.
	Va 13° 15' E
40.00	Set post, for temporary 1/4 Sec. Cor.
79.92	Intersect N. and S. line 11 links South of the corner to Sections 13, 14, 23 and 24 from which corner I run S 89° 55' W on a true line between Sections 14 and 23.
	Va 13° 15' E
39.96	Set post, deposit charred Stake, raised Mound of earth with pits as per instructions for a 1/4 Sec. Cor.
79.92	The corner to Sections 14, 15, 22 & 23 Land level prairie, Soil 1st rate

Township 15 N. R 9. W. 6th Prin. Mer. W.

Chains	
	North between Sections 14 and 15
	Va 13° 15' E
40.00	Set post, deposit charred Stake, raised Mound of earth with pits as per instructions for a 1/4 Sec. Cor.
53.06	Set post, deposit charred Stake, raised Mound of earth with pits as per instructions on the right bank of Loupe River, for a corner to fractional Sections 14 and 15.

I now cause a flag to be set on the left bank of the River in the line between Sections 14 and 15 and from the corner run a base East of 8. chains to a point from which the flag bears N 18° 20' W.

Nat Co-Tan 18° 20' = 3,01783
× by base 8
= 24,14164

and gives for the distance across the River to the flag 24,14 chains to which add 53,06 chains the distance to the River

Township 15 N. R 9 W. 6th Prin. Mer. W.

Chains	Makes
77.20	To the flag on the left bank. I now cross the River and in place of the flag Set post, deposit charred Stake, raised Mound of earth with pits as per instructions on the left bank bank of the River for a corner to fractional Sections 14 and 15
80.00	Set post, deposit charred Stake, raised Mound of earth with pits as per instructions for a corner to Sections 10, 11, 14 & 15 Land Slightly rolling prairie, Soil 1st rate

Township 15 N. R 9 W. 6th Prin. Mer. W.

Chains	
	East on a true line between Sections 11 and 14 Knowing that it will Strike Zoupe River in less than 80 chains
	Va 13° 17' E
24.70	Set post, deposit charred Stake, raised Mound of earth with pits as per instructions, on the left bank of Zoupe River for a corner to fractional Sections 11. and 14
	Land level prairie, Soil 1st rate

Township 15 N. R 9 W. 6th Prin. Mer. W.

Chains	North between Sections 10 & 11. Va 13° 30' E
40,00	Set post, deposit charred Stake, raised Mound of earth with pits as per instructions for a 1/4 Sec. Cor.
42,00	Leave bottom and enter upland bearing N.W. & S.E.
80,00	Set post, deposit charred Stake, raised Mound of earth with pits as per instructions for a corner to Sections 2, 3, 10 and 11
	Land bottom level Soil 1st rate ballance hilly prairie, Soil 2nd rate

Township 15 N. R 9 W. 6th Prin. Mer. W

Chains	East on a random line between Sections 2 and 11 Va 13° 36' E
20,20	A Drain Course South
40,00	Set post for temporary 1/4 Sec. Cor.
63,00	A Drain Course S.E.
79,87	Intersect N. & S. line 17 links North of the corner to Sections 1, 2, 11 & 12 from which corner I run N 89° 53' W on a true line between Sections 2 and 11 Va 13° 36' E.
39,93	Set post, deposit charred Stake, raised Mound of earth with pits as per instructions for a 1/4 Sec. Cor.
79,87	The Corner to Sections 2, 3, 10 & 11 Land hilly prairie, Soil 2nd rate

Township 15 N. R 4 W. 6th Prin. Mer. W.

Chains	
	North on a random line between Sections 2 and 3
	On 13° 36' E
40,00	Set post, for temporary 1/4 Sec. Cor
74,50	A Brain Course N. E.
79,78	Intersect North Boundary 24 links East of the corner to Sections 2 & 3 from which corner I run
	S. E. on a true line between Sections 2 and 3
	On 13° 36' E
39,78	Set post, deposit charred Stake, raised Mound of earth with pits as per instructions for a 1/4 Sec. Cor.
79,78	The corner to Sections 2, 3, 10 & 11
	Land hilly prairie, Soil 2nd rate
	November 23rd 1867
	Test and corrected chain by the Standard

Township 15 N. R 4 W. 6th Prin. Mer. W.

Chains	
	North between Sections 33 and 34
	On 12° 15' E
40,00	Set post, deposit charred Stake, raised Mound of earth with pits as per instructions for a 1/4 Sec. Cor.
80,00	Set post, deposit charred Stake, raised Mound of earth with pits as per instructions for a corner to Sections 27, 28, 33 & 34
	Land hilly prairie Soil 2nd rate

Township 15 N. R 9 W. 6th Prin. Mer. W.

Chains		East on a random line between Sections 27 and 34.
		Va 13° 15' E
40	4000	Set post for temporary 1/4 Sec. Cor.
74	80.47	Intersect N. and S. line 11 links
79		North of the corner to Sections 26, 27, 34 and 35 from which corner I
		N 89° 55' W on a true line between Sections 27 and 34
		Va 13° 95' E
	40.23½	Set post, deposit charred Stake, raised
39		Mound of earth with pits as per instructions for a 1/4 Sec. Cor.
	80.47	The corner to Sections 27, 28, 33 & 34
79		Land hilly praire, Soil 2nd rate

Township 15 N. R 9 W. 6th Prin. Mer. W.

Chains	
	North between Sections 27 and 28
	Va 13° 15' E
40.00	Set post deposit charred stake raised Mound of earth with pits as per instructions for a 1/4 Sec. Cor.
5.00	Set post deposit charred stake raised mound of earth with pits as per instructions for a corner to Sections 21, 22, 27 and 28
	Land hilly prairie, Soil 2nd rate

Township 15 N. R 9 W. 6th Prin. Mer. W.

Chains	
	East on a random line between Sections 22 and 27
	Va 13° 15' E
40.00	Set post, for temporary 1/4 Sec. Cor.
79.92	Intersect N and S. line 14 links North of the corner to Sections 22, 23, 26 and 27 from which corner bears N 89° 54' W on a true line between Sections 22 and 27
	Va 13° 15' E
29.96	Set post, deposit charred stake, raised Mound of earth with pits as per instructions for a 1/4 Sec. Cor.
79.92	The corner to Sections 21, 22, 27 and 28
	Land hilly prairie, Soil 2nd rate

Township 15 N. R 9 W. 6th Prin. Mer. W.

Chains	North between Sections 21 and 22
	Var 18° 15' E
4,00	Set post, deposit charred Stake, raised Mound of earth with pits as per instructions for a 1/4 Sec. Cor.
52,00	Leave hills and enter River bottom bearing East N.
8,00	Set post, deposit charred Stake, raised Mound of earth with pits as per instructions for a corner to Sections 15, 16, 21 and 22
	Land upland hilly prairie Soil 2nd rate ballance level Soil good 2nd rate

Township 15 N. R 9 W. 6th Prin. Mer. W.

Chains	East on a random line between Sections 15 and 22
	Var 18° 15' E
4,00	Set post, for temporary 1/4 Sec. Cor.
8,12	Intersect N. and S. line of blks South of the corner to Sections 14, 15, 22, and 23, from which corner Sun S 89° 58' W. on a true line between Sections 15 and 22 –
	Var 18° 15' E
4,06	Set post, deposit charred Stake, raised Mound of earth with pits as per instructions for a 1/4 Sec. Cor.
8,12	The corner to Sections 15, 16, 21 & 22 Land slightly rolling, Soil 1st rate

Township 15 N. R 9 W. 6th Prin. Mer. W.

Chains	North between Sections 15 and 16
	Va 13° 18' E
40,00	Set post, deposit charred Stake, raised Mound of earth with pits as per instructions for a 1/4 Sec. Cor.
47,00	Leave Prairie & enter timber bearing E. & W.
50,50	Set post on the right bank of Loup River from which A Willow 8 in dia bears S 30° E 90 lks A Cottonwood 12 in dia bears S 40° W. 78 lks

I now cause a flag to be set on the left bank of the River in the line between Sections 15 and 16 and from the corner run West 9 chains to a point from which the flag bears N 21° 20' E

Nat Co-Tan 21° 20' = 2,5604649
+ by base 9
= 23,0441841

and gives for the distance across the River to the flag on the left bank 23,04 chains to which add 50,50 chains the distance

Township 15 N. R 9 W. 6th Prin. Mer. W.

Chains	to the River Makes
73,54	To the flag on left bank of River

I now cross the River and in place of the flag

	Set post, deposit charred Stake, raised Mound of earth with pits as per instructions for a corner to of rational Sections 15 and 16.
80,00	Set post, deposit charred Stake, raised Mound of earth with pits as per instructions for a corner to Sections 9, 10, 15 and 16

Land level or gently rolling. Soil 1st rate
Timber Cottonwood & Willow

0 Chains East on a random line between Sections 10 and 15

Va 13° 36' E

40,00 Set post, for temporary 1/4 Sec. Cor.

62,00 Slough 15 links wide bears N. E.

80,06 Intersect N. and S. line 13 links South of the corner to Sections 10, 11, 14 & 15 from which corner I run S 89° 54' W. on a true line between Sections 10 and 15

Va 13° 36'

1402 Set post, deposit charred stake, raised Mound of earth with pits as per instructions for a 1/4 Sec. Cor.

80,06 The corner to Sections 9, 10, 15 & 16 Land low bottom overflows Soil 1st rate

Chains West on a true line between Sections 9 and 16 knowing I will Strike Toque River in less than 80 chains

Va 13° 36' E

15,54 Set post, deposit charred stake, raised Mound of earth with pits as per instructions for the left bank of Toque River for a corner to fractional Sections 9 and 16 Land level Soil 1st rate

Township 15 N. Rg W. 6th Prin. Mer. W.

0.00 chains	North between Section 9 and 10 Va 13° 36' E
38.00	Leave River bottom and enter upland or 2nd bottom bearing N. E and S. W.
40.00	Set post, deposit charred Stake, raised Mound of earth with pits as per instructions for a 1/4 Sec. Cor.
80.00	Set post, deposit charred Stake, raised Mound of earth with pits as per instructions for a corner to Sections 3, 4, 9 and 10
	Land level, prairie, Soil 2nd rate

Township 15 N. Rg W. 6th Prin. Mer. W.

0 chains	East on a random line between Sections 3 and 10. Va 13° 36' E
40.00	Set post, for temporary 1/4 Sec. Cor
40.50	Leave bottom and enter hills bearing N W. and S E
80.13	Intersect N. and S. line 7 link North of the corner to Sections 2, 3, 10 & 11 from which corner Pine N 89° 57' W. on a true line between Sections 3 and 10 Va 13° 36' E
40.06½	Set post, deposit charred Stake, raised Mound of earth with pits as per instructions for a 1/4 Sec. Cor.
80.18	The corner to Sections 3, 4, 9 & 10
	Land bottom level Soil 1st rate upland hilly Soil 2nd rate

Township 15 N. R 9 W. 6th Prin. Mer. W.

Chains	
	North on a random line between Sections 3 and 4.
	Va 13° 36' E
17,28	Leave bottom land and enter hills bearing S 65° E. N 70° W.
40,00	Set post for temporary 1/4 Sec. Cor.
45,50	A Drain Course S. E
80,20	Intersect North Boundary 26 links West of the corner to Sections 3 & 4 from which Corner I run S 11° W. on a true line between Sections 3 and 4.
40,20	Set post, deposit charred Stake, raised Mound of earth with pits as per instructions for a 1/4 Sec. Cor. Var 13° 36' E
80,20	The corner to Sections 3, 4, 9, and 10
	Land hilly prairie, Soil 2nd rate
	November 20th 1867
	Tested chain and found it correct

Township 15 N. R 9 W. 6th Prin. Mer. W.

Chains	
	North between Sections 32 and 33
	Va 13° 15' E
40,00	Set post, deposit charred Stake, raised Mound of earth with pits as per instructions for a 1/4 Sec. Cor.
80,00	Set post, deposit charred Stake, raised Mound of earth with pits as per instructions for a corner to Sections 28, 29, 32 and 33.
	Land hilly prairie, Soil Sandy, 2nd rate

Township 15 N. R 9 W. 6th Prin, Mer. W.

Chains	
	East on a random line between, Sections 28 and 33
	Va 13° 15' E
40,00	Set post for temporary 1/4 Sec, Cor.
80,11	Intersect N. and S. line 7 links South of the corner to Sections 27, 28, 33, and 34, from which corner I run S 89°57' W on a true line between Sections 28 and 33.
	Va 13° 15' E
40,05½	Set post, deposit charred Stake, raised Mound of earth with pits as per instructions for a 1/4 Sec, Cor.
80,11	The corner to Sections 28, 29, 32, and 33.
	Land hilly prairie, Soil 2nd rate

Township 15 N. R 9 W 6th Prin, Mer. W.

Chains	
	North between Sections 28 and 29
	Va 13° 20' E
40,00	Set post, deposit charred Stake, raised Mound of earth with pits as per instructions for a 1/4 Sec, Cor.
80,00	Set post, deposit charred Stake, raised Mound of earth with pits as per instructions for a corner to Sections 20, 21, 28 and 29
	Land hilly prairie, Soil 2nd rate

Township 15 N. R 9 W. 6th Prin. Mer. W.

Chains	
	East on a true line between Sections 21 and 28.
	Va 18° 20' E
40.00	Set post for temporary 1/4 Sec. Cor.
60.48	Intersect N. and S. line at post the corner to Sections 21, 22, 27 and 28, from which corner I run West on a true line between Sections 21 and 28
	Va 13° 20' E
40.21½	Set post, deposit charred stake, raised Mound of earth with pits as per instructions for a 1/4 Sec. Cor.
80.43	The corner to Sections 20, 21, 28 & 29 Land hilly prairie Soil 2nd rate

Township 15 N. R 9 W. 6th Prin. Mer. W.

Chains	
	North between Sections 20 and 21.
	Va 13° 20' E
36.00	Leave hills and enter River bottom bearing N 85° E and S.W.
40.00	Set post, deposit charred stake, raise Mound of earth with pits as per instructions for a 1/4 Sec. Cor.
80.00	Set post, deposit charred stake, raised Mound of earth with pits as per instructions for a corner to Sections 16, 17, 20 and 21
	Land upland hilly Soil 2nd rate ballance level Soil good 2nd rate -

Township 15 N. R 9 W. 6th Prin. Mer. W.

0 Chains East between Sections 16 and 21
Var 13°26' E
41,00 Set post for temporary 1/4 Sec. Cor.
79,89 Intersect N and S. line 19 links west
of the corner to Sections 15, 16, 21 & 22
from which corner I am
N 89°52' W on a true line between
Sections 16 and 21
Var 13°26' E
39,91½ Set post, deposit charred Stake, raised
Mound of earth with pits as per
instructions for a 1/4 Sec. Cor.
79,89 The Corner to Sections 16, 17, 20 & 21
Land level prairie, Soil 2 mixed

Township 15 N. R 9 W. 6th Prin. Mer. W.

Chains North between Sections 16 and 17
Var 13°26' E
41,00 Set post, deposit charred Stake, raised
Mound of earth with pits as per
60,00 Set post, deposit charred Stake, raised Mound
of earth with pits as per instructions on the
right bank of Loup Fork River for a corner to
fractional Sections 16 and 17
I now cause a flag to be set on the left
bank of the River in the line between
Sections 16 and 17 and from the corner
run East 6 chains to a point from which
the flag bears N 14°58' W.
Nat Co-Tan 14°58' = 3,7407546
× by base 6
= 22,4445276
and gives for the distance across the River
to the flag 22,44 chains to which add
60 chains distance to the river makes 82,44 chains to
the flag from which subtract

Township 15 N. Rge W. 6th Prin. Mer. W.

Chains	
80	Chains the length of the line between Sections 16 and 17 leaves 2,444 chains on the line between Sections 8 and 9 in the River,
80,00	The point for corner to Sections 8, 9, 16 and 17 In River
	Land level prairie, Soil 1st rate
	Note— That part of the line between Sections 9 and 16 on the land was run a true line West

Township 15 N. Rge W. 6th Prin. Mer. W.

Chains	
	North between Sections 8 and 9
	Va 18° 36' E
2,44	Set post, deposit charred stake, raised Mound of earth with pits as per instructions on the left bank of Coupee River for a corner to fractional Sections 8 and 9
10,00	A Creek 66 links wide runs S. E.
37,00	Leave low bottom and enter high bottom bearing N 65° E and S 70° W.
40,00	Set post, deposit charred stake, raised Mound of earth with pits as per instructions for a 1/4 Sec. Cor.
80,00	Set post, deposit charred stake, raised Mound of earth with pits as per instructions for a corner to Sections 4, 5, 8 and 9.
	Land 1st 37 chains low bottom overflows ballance high bottom Soil 1st rate

Township 15 N. R 9 W. 6th Prin Mer W.

Chains	East on a random line between Sections 4 and 9
	Va 13° 36' E
40,00	Set post, for temporary 1/4 Sec Cor
79,94	Intersect N. and S. line 10 links West of the corner to Sections 3, 4, 9 & 10 from which corner I run N. 89° 56' W. on a true line between Sections 4 and 9
	Va 13° 36' E
39,97	Set post, deposit charred stake, raised mound of earth with pits as per instructions for a 1/4 Sec. Cor.
79,94	The corner to Sections 4, 5, 8 & 9

Land rolling prairie, Soil 2nd rate

Township 15 N. R 9 W. 6th Prin. Mer. W

Chains	North on a random line between Sections 4 and 5
	Va 13° 36' E
40,00	Set post for temporary 1/4 Sec. Cor.
58,00	Enter hills bearing S.E. and S.W.
76,50	A Drain Course S.W.
79,82	Intersect North Boundary 24 links West of the Corner to Sections 4 and 5 from which corner I run S. 10 W. on a true line between Sections 4 and 5
	Va 13° 36' E
39,82	Set post deposit charred stake, raised mound of earth with pits as per instructions for a 1/4 Sec. Cor.
79,82	The corner to Sections 4, 5, 8 & 9

Land rolling and hilly prairie, Soil good 2nd rate

November 21st 1867

Township 15 N. R 9 W. 6th Prin. Mer. W.

0 chains	North between Sections 31 and 32
	Var 13° 35' E
40,00	Set post, deposit charred Stake, raised Mound of earth with pits as per instructions for a qr Sec, Cor,
80,00	Set post, deposit charred Stake, raised Mound of earth with pits as per instructions for a corner to Sections 29, 30, 31 and 32,
	Land hilly prairie, Soil Sandy, 2nd rate

Township 15 N. R 9 W. 6th Prin. Mer. W.

chains	East on a random line between Sections 29 and 32,
	Var 13° 40' E
40,00	Set post for temporary 1/4 Sec Cor
79,79	Intersect N. and S. line 27 links North of the corner to Sections 28, 29, 32 & 33 from which corner I run N 89° 48' W on a true line between Sections 29 and 32
	Var 13° 40' E
39,89½	Set post, deposit charred Stake, raised Mound of earth with pits as per instructions for a 1/4 Sec, Cor
79,79	The corner to Sections 29, 30, 31 & 32
	Land hilly prairie, Soil light Sand 2nd rate

Township 15 N. R 9 W. 6th Prin. Mer. W.

Chains	
	West on a random line between Sections 30 and 31
	Va 13°30' E
10,00	Leave hills and enter River bottom bearing N. E. and S 80° W.
40,00	Set post for temporary 1/4 Sec. Cor.
79,30	Intersect West Boundary 17 links North of the corner to Sections 30, and 31 from which corner Inns N 89°53' E on a true line between Sections 30 and 31
	Va 13°30' E
39,30	Set post, deposit charred Stake raised Mound of earth with pits as per instructions for a 1/4 Sec. Cor.
79,30	The corner to Sections 29, 30, 31, & 32
	Land level prairie Soil 1st rate

Township 15 N. R 9 W. 6th Prin. Mer. W.

Chains	
	North between Sections 29 and 30
	Va 13°25' E
20,00	Leave hills and enter River bottom bearing N. E. and S. W.
40,00	Set post, deposit charred Stake, raised Mound of earth with pits as per instructions for a 1/4 Sec. Cor.
80,00	Set post, deposit charred Stake, raised Mound of earth with pits as per instructions for a corner to Sections 19, 20, 29 and 30
	Land, upland hilly, 2nd rate Soil bottom level prairie, Soil 1st rate

Township 15 N, Rg 9 W, 6th Prin Mer, W.

0 Chains	East on a random line between Sections 20, and 29,
	Var 13°30' E
40,00	Set post, for temporary 1/4 Sec. Cor.
41,00	Leave bottom and enter upland, bearing N.E. and S.W.
79,57	Intersect the N. and S. line 15 links North of the corner to Sections 20, 21, 28 and 29, from which corner bears N 89° 54' W and true line between Sections 20 and 29. Var 13°30' E
39,28½	Set post, deposit charred Stake, raised Mound of earth with pits as per instructions for a 1/4 Sec. Cor.
79,57	The corner to Sections 19, 20, 29 & 30

Land upland hilly prairie, Soil 2nd rate
bottom level prairie, Soil 1st rate

Township 15 N, Range 9 W, 6th Prin Mer, W.

0 Chains	West on a random line between Sections 19 and 30.
	Var 13°30' E.
40,00	Set post, temporary 1/4 Sec Cor
79,10	Intersected West Boundary 9 links North of the corner to Sections 19 and 30 from which corner I saw N 89° 56' E on a true line between Sections 19 and 30
	Var 13°30' E
39,10	Set post, deposit charred Stake, raised Mound of earth with pits as per instructions for a 1/4 Sec. Cor.
79,10	The corner to Sections 19, 20, 29, and 30

Land level or slightly rolling, Soil 1st rate

Township 15 N. R 9 W 6th Prin. Mer. W.

Chains	North between Sections 19 and 20
	Va 13° 25' E
40.00	Set post, deposit charred Stake, raised Mound of earth with pits as per instructions for a 1/4 Sec. Cor.
80.00	Set post, deposit charred Stake, raised Mound of earth with pits as per instructions for a corner to Sections 17, 18, 19 and 20
	Land level or slightly rolling prairie Soil 1st rate

Township 15 N. R 9 W. 6th Prin. Mer. W.

Chains	East on a random line between Sections 17 and 20
	Va 13° 30' E
40.00	Set post, for temporary 1/4 Sec. Cor.
80.06	Intersect N. and S. line 9 links South of corner to Sections 16, 17, 20 & 21 from a brick corner Dmn S 84° 56' W on a true line between Sections 17 and 20
	Va 13° 30' E
41.03	Set post, deposit charred Stake, raised Mound of earth with pits as per instructions for a 1/4 Sec. Cor.
80.06	The corner to Sections 17, 18, 19 & 20
	Land level prairie, Soil 1st rate

Township 15 N, R 9 W, 6th Prin Mer, W

Chains	
	West on a random line between Sections 18 and 19
	Va 13° 30' E
40,00	Set post for temporary 1/4 Sec, Cor,
78,94	Intersect West Boundary 7 links South of the corner to Sections 18 & 19 from which corner I run S 89° 57' E on a true line between Sections 18 and 19
	Va 13° 30' E
39,94	Set post, deposit charred Stake, raised Mound of earth with pits as per instructions for a 1/4 Sec. Cor,
78,94	The corner to Sections 17, 18, 19 & 20 Land gently rolling, Soil 1st rate

Township 15 N, R 9 W, 6th Prin Mer, W

Chains	
	North between Sections 17 and 18
	Va 13° 30' E
40,00	Set post, deposit charred Stake, raised, Mound of earth with pits as per instructions for a 1/4 Sec, Cor,
62,80	Slough 60 links wide, runs N, E,
69,00	Enter timber bearing East and West
75,30	Set post on the right bank of Loupe River for a corner to fractional Sections 17 & 18 from which A Cottonwood 20 in dia bears S 20° E 150 links dist
	A Cottonwood 14 in dia, S 30° W, 130 lks dist
	I now cause a flag to be Set on the left bank of the River in the line between Sections 7 and 8, and from the corner run a base East of 7 chains to a point from which the flag bears N 21° 25' E
	Nat Co-Tan 21° 25 = 2,5495160
	× by base 7
	= 17,8466120

and gives for the distance across the River to the flag 17,84 chains to which add 75,80 chains makes 93,14 to the flag on the left bank of the River from which subtract 80 chains the length of the line between Sections 17 and 18 leaves 13,14 chains of the River in Sections 7 & 8

80,00 The point for corner to Sections 7, 8, 17 and 18 falling in the River therefore cannot be established

Land slightly rolling. Soil 1st rate
Timber Cottonwood and Willow.
Note – the line between Sections 8 and 17 falling in the River there cannot be corner

For line bet. 7 & 18, See page 64, which should be inserted here

Township 15 N. Range 9 W. 6th Prin. Mer. W.

Chains North between Sections 7 and 8
Var 13° 45' E

13,14 Set post, deposit charred stake, raised Mound of earth with pits per instructions for a corner to fractional Sections 7 and 8

41,00 Set post, deposit charred stake, raised Mound of earth with pits as per instructions for a 1/4 Sec. Cor.

41,00 Leave bottom and enter, hills bearing N.E. & N.W.

56,00 Set post, deposit charred stake, raised Mound of earth with pits as per instructions for a corner to Sections 5, 6, 7 and 8

Land bottom level Soil 1st rate
ballance hilly Soil 2nd rate

November 21st 1867

Measured and corrected chains

Township 15 N. R 9 W. 6th Principal Mer. W.

Chains	
	East on a random line between Sections 5 and 8 Va 13° 45' E
13.00	A Creek 60 links wide clear water swift current high banks runs South
40.00	Set post for temporary 1/4 Sec. Cor. at foot of bluffs bearing N. & S.
41.00	Top of bluffs bearing N. & S.
65.00	Drain Course South
80.08	Intersect N. and S. line 11 links North of the corner to Sections 4, 5, 8 and 9 From which corner I run N 89° 55' W on a true line between Sections 5 and 8
	Va 13° 45' E
40.04	Set post, deposit charred Stake, raised Mound of earth with pits as per instructions for a 1/4 Sec. Cor.
80.08	The corner to Sections 5, 6, 7 & 8, Land Slightly rolling & hilly Soil 1st rate

Township 15 N. R 9 W. 6th Principal Mer. W.

Chains	
	West on a random line between Sections 6 and 7
	Va 13° 30' E
31.00	A Drain Course S. E.
40.00	Set post, for temporary 1/4 Sec Cor
43.40	A Drain Course S. E.
48.00	A Drain Course South
57.80	A Drain Course S. E.
69.50	A Drain Course S. E.
78.60	Intersect West Boundary 19 links North of the corner to Sections 6 & 7 From which Corner I run N 89° 42' E on a true line between Sections 6 & 7
	Va 13° 30' E
38.60	Set post, deposit charred Stake raised Mound of earth with pits as per instructions for 1/4 Sec. Cor.
78.60	The corner to Sections 5, 6, 7 & 8 Land rolling Soil 1st rate

Township 15 N. R 9 W. 6th Prin. Mer. W.

Chains	North on a random line between Sections 5 and 6
	Va 18° 30' E
40,00	Set post for temporary 1/4 Sec. Cor.
79,91	Intersect the North Boundary 13 links East, of the corner to Sections 5 & 6 from which corner I run
	S 6 E on a true line between Sections 5 and 6
	Va 18° 30' E
39,91	Set post, deposit charred stake raised Mound of earth with pits as per instructions for a 1/4 Sec. Cor.
79,91	The corner to Sections 5, 6, 7 & 8 Land rolling and hilly, Soil 2d rate

Township 15 N. R 9 W. 6th Prin. Mer. W.

Chains	From the corner to Sections 7 & 18 in the West Boundary of the Township I run
	East on a true line knowing it will strike Loupe River in less than 80 chains
	Va 18° 45' E
36,0	Set post, deposit charred stake raised Mound of earth with pits as per instructions on the left bank of Loupe River for a corner to fractional Sections 7 & 18
	Land level, Soil 1st rate

Township 15 N, R 9 W, 6th Prin. Mer. W.

Meanders of the right bank of Sugar River through the Township.

Begin at the corner to fractional Sections 18 & 18 in the West Boundary of the Township and on the right and S.E. bank of the River 3.40 chains North from the corner to Sections 18, 19, 13 & 24, and run thence down Stream with the Meanders of the right bank of said River in fractional Section 18 as follows:

Courses	Distances	Remarks
N 25 E	19,00	
N 60 E	43,00	
N 50½ E	25,50	
N 37¼ E	21,70 2	At 12,70 chains enter timber bears East To the corner to fractional Section 17 & 18 Thence in Section 17.
N 88 E	10,00	

Township 15 N R 9 W 6th Prin. Mer. W.

Courses	Distances	Remarks
S 78¾ E	36,00	At 10 chains leave timber bearing S.W.
S 65 E	27,50	
N 75½ E	10,00 3	To the corner to fractional Sections 16 & 17 Thence in Section 16.
N 81¾ E	23,50	
S 81 E	33,60	
S 62¾ E	25,90 4	At 13,50 Enter timber bearing S.E. To the corner to fractional Sections 15 & 16 Thence in Section 15.
S 85 E	29,00	At 13 chains leave timber bearing S.W.
N 87¾ E	24,00	
N 82 E	28,40 5	To the corner to fractional Sections 14 & 15 Thence in Section 14.
N 76 E	21,00	
S 86 E	18,00	
N 83½ E	16,00	
N 74½ E	27,00 6	To the corner to fractional Sections 13 & 14 Thence in Section 13.
N 80 E	23,00	

Township 15 N. R 9 W. 6th Prin. Mer. W

Courses	Distances	Remarks
N 85° E	27.00	
N 82° E	30.80 7	To the corner to fractional Sections 13 and 18 in the East Boundary
November 22nd 1867		77.51 chains North of the corner to Sections 13 and 18 in the East Boundary

Meanders of the left bank of Snake River through the Township & part of North Branch

Begin at the corner to fractional Sections 7 & 12 in the East Boundary on the left bank of the River and 67.88 chains South of the corner to Sec 1, 12, 6 and 7 and run thence up Stream with the Meanders of the left bank of Said River in fractional Section 12

Courses	Distances	Remarks
West	26.50	
S 78 W.	13.00	
S 88 W.	20.00	
S 82 W.	22.00 9	To the corner to fractional Sections 11 & 12

Township 15 N. R 9 W. 6th Prin. Mer. W.

Chains	Distances	Remarks
		Thence in Section 11.
S 87 W	32.00	
S 82¼ W	23.50 10	To the corner to fractional Sections 11 & 14
		Thence in Section 14.
S 83½ W.	24.80 11	To the corner to fractional Sections 14 & 15
		Thence in Section 15.
S 80 W.	26.00	
N 83 W.	28.80	
S 84½ W	26.00 12	To the corner to Sections 15 & 16
		Thence in Section 16.
S. 57¼ W	16.80 13	To the corner to fractional Sections 9 & 16
		Thence in Section 9.
N 78¼ W.	28.00	
S 86 W	36.70 14	At 30.20 chains a Creek 40 links wide empties into the River comes from N W To the corner to fractional Sections 8 & 9
		Thence in Section 8.
N 70¾ W.	20.00	
N 85 W.	32.30	

Township 15 N. R 9 W. 6th Prin. Mer. W.

Chains	Distances	Remarks
S 81¼ W.	19,50 15	To the corner to Sections 7 & 8 Thence in Section 7.
S 80 W.	35,00	Near mouth of North Branch
N 81 W.	22,00	Up left bank of North Branch
S 61 W.	22,00 16	To the corner to fractional Sections 7 & 18 Thence in Section 18.
S 45 W	5,10 17	To the corner to fractional Sections

13 and 18 in the West Boundary on the left bank of the North Branch of Loupe River 3,53 chains South of the corner to Sections 7, 18, 12 & 13

Township 15 N. R 9 W. 6th Prin. Mer. W.

Meanders of the point of land between Loupe River and the North Branch at their junction –

Begin at the corner to fractional Sections 13 and 18 on the left bank of Loupe River, and 38,59 chains North of the corner to Sections 18 and 19 in the West Boundary and run thence in Section 18 as follows

Courses 18	Distances	Remarks
N 66¼ E	28,00	Down left bank of Loupe River
N 48½ E	35,00	To mouth of North Branch
N 86¾ W.	24,00	Up right bank of North Branch
S 61½ W.	16,00	" " " " " "
S 68½ W	14,90 19	To the corner to fractional Sections

13 and 18 in the West Boundary of the Township and 18,63 chains South of the corner to Sections 7 and 18 –

Land on the point level, Soil 1st rate – Some Scattering Cottonwood timber

November 23 and 87

General Description

There is considerable good land in this Township for Settlement and cultivation Loupe river runs East through the Township a little North of the center It has a rapid current from two to six feet deep, bottom quick Sand, and very difficult to cross.

A fine Stream of clear water comes into the Township in Section five. running into the river in Section nine, The North Branch forms a junction with Loupe river in Sections 7 and 18. The bottom lands along the Streams are generally a good rich Soil, the top lands Sandy and poor

List of Names

A list of names of the individuals employed to assist in running, Measuring or Marking the lines and corners described in the foregoing field notes of Township No 15 North of the Base line of Range No 9 West of the Sixth Principal Meridian West, Showing the respective capacities in which they acted -

Charles Crawford Chainman
John Thou, W. Jones Chainman
Gilbert Willson Axman
Thurman Weldon Axman

71
233

73
235

74
236

~~75~~ State of Nebraska }
237
Douglas County, ss: }

We hereby certify that we assisted Josiah B Park deputy surveyor, in surveying the exterior boundaries and subdividing Township No. 15 North of the Base line of Range No 9 West of the Sixth Principal Meridian West.

and that said Township has been in all respects to the best of our knowledge and belief well & faithfully surveyed and the boundary monuments planted according to the instructions furnished by the Surveyor General

Subscribed and sworn to by the above named persons before me a Notary Public for the County of Douglas in the State of Nebraska this 25th day of November 1867—

W L Smith
Notary Public
Douglas County

Charles Crawford
Jonathan W Jones
J A Weldin
Gilbert Wilson

DOUGLAS COUNTY NEBRASKA NOTARIAL

foregoing
Surveyed
and I do
that all the
ve been
ted in
Surveying
structions
the line
ts of such

State of Nebraska
Douglas County } ss

I Josiah B. Park Deputy Surveyor do solemnly swear that, in pursuance of a joint contract wherein Josiah B. Park and Henery C. Campbell are joint contractors with Pierce W. Hitchcock United States Surveyor General for the States of Nebraska and Iowa bearing date September 20th 1867 I have well, faithfully and truly, in my own proper person, and in strict conformity with the instructions furnished by the Surveyor General, the Surveying Manual and the laws of the United States Surveyed all those parts or portions of Township No. 15 North of the Base line of Range No. 9 West of the 6th Principal Meridian West

as are represented in the foregoing field notes as having been Surveyed under my direction; and I do further solemnly swear that all the corners of said Survey have been established and perpetuated in strict conformity with the Surveying Manual and printed instructions and that the foregoing are the true and original field notes of such Survey.

J. B. Park

Sworn to before me and Subscribed in my presence this 4th day of February A.D. 1868

E. M. Chapman
Notary Public

Surveyor's Office at
Plattsmouth, Feb. 24th 1868.

The foregoing Field Notes of the survey of the Sub-division of Township No. 15 North of the Base Line, of Range No. 9 West of the 6th Principal Meridian West in the State of Nebraska, executed by J. B. Park, under his joint contract No. 4. wherein J. B. Park and H. C. Campbell are joint contractors bearing date the 30th day of July, 1867. in the month of having been critically examined, the said Field Notes, and the survey they describe, are hereby approved.

P. W. Hitchcock
Surveyor General.

Index Diagram
To
Town 16 N. R. 9 W.

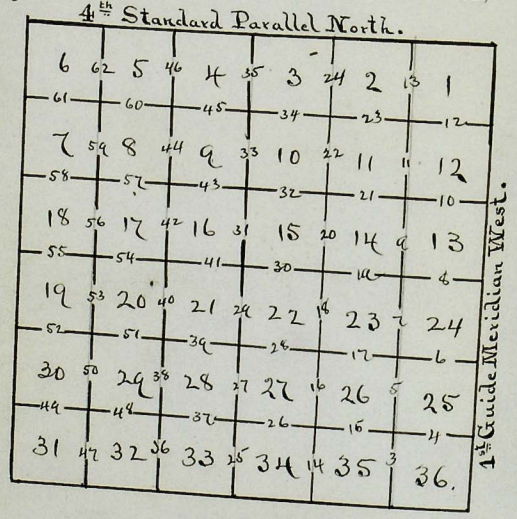

Index Diagram

Field Notes of the Survey and Subdivision of Township 16 North Range 9 West. by J. B. Park under their joint contract wherein J. B. Park and John F. Burch are joint contractors.

Commenced June 8 1868
Completed June 18 1868

List of names and duties of assistants employed to assist in the Survey and Subdivision of Township 16 North Range 9 West 6th Principal Meridian.

Names	
J. F. Burgess	Chainman
Jessie S. Crist	Chainman
Geo H. Webb	Axeman
Albertis Helding	Monumenter

T 16 N. R 9 W. 6th P M

To determine the proper adjustment of my Compass for Subdividing this Township I Commence at the corner to Township 15 and 16 North Ranges 8 and 9 West and run.

North on a blank line along the East Boundary of Section 36

Va by Burts Solar Compass 13° 30' E

40.00	To a point 3 links East of the 1/4 Sec Co
80.04	To a point 7 links East of the corner to Sections 25 and 36.

To retrace this line or run parallel thereto my compass must be adjusted to a E Variation of 13° 33' E

T. 16 N. R. 9 W. 6th P M

Subdivision Commenced June 8th 1868

From the corner to Sections 1, 2, 35, 36 on the South Boundary of the Township I run

North, between Sections 35 and 36

Va 13° 30' E

4.50	Set post deposite charred Stake raised Mound of earth with pits as per instructions for a 1/4 Sec. cor.
59.00	Creek Course S. E. 15 links wide
60.00	Same Creek 15 links wide runs West
75.00	Same Creek 15 links wide runs S. E.
80.00	Set post deposite charred Stake raised Mound of earth with pits as per instructions for a Corner to Sections 25, 26, 35, 36 from which A blue Ash bears N 40° E 65

Land hilly prairie, Scattering oak timber Soil 1st rate

East on a random line between Sections
25 and 36
Va 13°30' E

7,00 Ravine Course South.
34,00 Ravine Course South
40,00 Set post for temporary 1/4 Sec. Cor.
67,00 Ravine Course North
75,00 Ravine Course N.W.
80,20 Intersect East Boundary of Township 5 lks
North of post corner to Sections 25 and 36
from which corner I run
N 89°58' W. on a true line
Va 13°30' E
40,10 Set post deposit charred Stake raised
Mound of earth with pits as per
instructions for a 1/4 Sec. Cor.
80,20 The corner to Sections 25, 26, 35, 36
Land hilly prairie, Soil 1st rate
Some Scattering Oak timber

Chains. North between Sections 25 and 26
Va 13°30' E

34,00 Ravine Course West,
40,00 Set post deposit charred Stake raised
Mound of earth with pits as per
instructions for a 1/4 Sec. Cor.
59,50 Ravine Course West
80,00 Set post, deposit charred Stake, raised
Mound of earth with pits as per,
instructions for a corner to Sections
23, 24, 25, 26
Land hilly prairie, Soil 1st rate
Small oak in Ravines

T. 16 N. R. 9 W. 6th P. M.

Chains	
	East on a random line between Sections 24 and 25 Va 13° 30' E
8,00	Ravine course West
13,00	Leave Ravine course S.W.
40,00	Set post for temporary 1/4 Sec. Cor.
65,00	Drain Course S.W.
79,85	Intersect East Boundary of Township 20 links North of post corner to Sections 24 and 25 from which corner I run N 89.81 W on a true line between Sections 24 and 25 Va 13° 30' E
39,42½	Set post, deposit charred Stake, raised mound of earth with pits as per instructions for a 1/4 Sec. Cor.
79,85	The corner to Sections 23, 24, 25, 26
	Land hilly prairie Soil 1st rate

T. 16 N. R. 9 W. 6th P. M.

Chains	
	North between Sections 23 and 24 Va 13° 30' E
17	Drain Course East
40,00	Set post deposit charred Stake, raised Mound of earth with pits as per instructions for a 1/4 Sec. Cor.
61,00	Drain descends West
72,00	Drain descends West
80,00	Set post deposit charred Stake, raised Mound of earth with pits as per instructions for a corner to Sections 13, 14, 23, 24
	Land rolling prairie Soil 1st rate

T16 N R 9 W 6th P.M.

Chains	
	East on a random line between Sections 13 and 24
	Va 13° 40' E
35,00	Ravine Course South
44,00	Set post for temporary 1/4 Sec. cor. deposit charred Stake, raised ~~Mound of earth with pits as per instructions for a 1/4 Sec. Cor.~~
53,00	Ravine 50 feet deep course S.E.
79,52	Intersect East Boundary of Township 55 links North of the corner to Sections 13 and 24, from which corner I run N 89° 36' W on a true line between Sections 13 & 24
	Va 13° 40' E
39,76	Set post, deposit charred Stake, raised Mound of earth with pits as per instructions for a 1/4 Sec. Cor.
79,52	The corner to Sections 13, 14, 23, 24
	Land hilly prairie Soil 1st rate

T16 N R 9 W. 6th P.M.

Chains	
	North between Sections 13 and 14
	Va 13° 40' E
14,00	Drain Course West
41,00	Set post, deposit charred Stake, raised Mound of earth with pits as per instructions for a 1/4 Sec. Cor.
68,00	Drain descends S.W.
80,00	Set post deposit charred Stake, raised Mound of earth with pits as per instructions for a corner to Sections 11, 12, 13 & 14
	Land rolling prairie Soil 1st rate

T 16 N R 9 W 6th P M

Chains	
	East on a rand on line between Sections 12 and 13
	Va 13° 40' E
5,50	Drain descends South
21,00	Ravine Course South
35,00	Ravine Course South
40,00	Set post for temporary 1/4 Sec, Cor,
54,00	Ravine Course S.W.
80,20	Intersect N and S line 14 links South of the corner to Sections 12 and 13 from which corner I run S 89° 54' W on a true line between Sections 12 and 13
	Va 13° 40' E
40,10	Set post, deposit charred Stake raised Mound of earth with pits as per instructions for a 1/4 Sec, Cor,
80,20	The corner to Sections 11, 12, 13, 14 Land hilly Soil 1st rate

T 16 N R 9 W. 6th P M

Chains	
	North between Sections 11 and 12
	Va 14° 00' E
15,00	Drain descends West
30,00	Ravine Course West
40,00	Set post, deposit charred Stake, raised Mound of earth with pits as per instructions for a 1/4 Sec, Cor,
45,00	Ravine Course West
61,00	Ravine Course West
76,00	Ravine Course West
80,00	Set post deposit charred Stake, raised Mound of earth with pits as per instructions for a corner to Sections 1, 2, 11, 12 Land hilly prairie, Soil 1st rate

T 16 North R 9 W 6th P M

Chains	
	East on a random line between Sections 1 and 12 Va 14° E
12,00	Ravine Course S.W.
40,00	Set post for temporary 1/4 Sec Cor
53,00	Ravine Course S.E.
79,80	Intersect East Boundary of Township 28 North of the corner to Sections 1 & 12 from which corner I run N 89° 48' W on a true line between Sections 1 and 12 Va 14° E
39,90	Set post deposit charred stake, raised Mound of earth with pits as per instructions for a 1/4 Sec. Cor.
79,80	The corner to Sections 1, 2, 11, 12 Land hilly prairie, Soil 1st rate

T 16 N R 9 W. 6th P.M.

Chains	
	North on a true line between Sections 1 and 2. Va 14° 5' E.
3,00	Drain descends West
14,00	Drain descends West
17,00	Enter Ravine course S.W.
35,00	Leave Same Ravine course South
40,00	Set post, deposit charred stake raised Mound of earth with pits as per instructions for a 1/4 Sec. Cor.
50,00	Drain descends West
59,00	Drain descends West
65,00	Summit of high land between Loupe and Calamus Rivers
79,60	Intersect 4th Standard parallel 20,00 chains East of the corner to Sections 35 & 36 T 17 N R 9 W. & Set post deposit charred stake, raised mound of earth with pits as per instructions for a corner to Sections 1 & 2 T 16 N. R 9 W. Land hilly prairie, Soil 1st rate

T16N R9W 6th P.M.

North	North between Sections 34 and 35 Va 13°30' E
28,00	Ravine course S.E.
39,50	Set post deposit charred Stake raised Mound of earth with pits as per instructions as witness corner for the 1/4 Sec. Cor.
40,00	In Ravine course East
47,50	Ravine course East
80,00	Set post, deposit charred Stake raised Mound of earth with pits as per instructions for a corner to Sections 26, 27, 34 and 35
	Land hilly prairie. Soil 1st rate
	June 8th 1868

T16N R9W 6th P.M.

Same	East on a random line between Sections 26 and 35 Va 18°32' E
5,00	Ravine course North
12,00	Enter Ravine course N. East
26,00	Leave Ravine course N 70° E
40,00	Set post for temporary 1/4 Sec. Cor.
67,00	Creek 30 links wide runs S 80° E
78,00	Same Creek 15 links wide runs N E
79,50	Same Creek 15 links wide runs South
80,00	Intersect N and S line 12 links North of the corner to Sections 25, 26, 35, 36 from which corner I run N 89°55' W and true line between Sections 26 and 35 Va 18°32' E
40,00	Set post deposit charred Stake raised Mound of earth with pits as per instructions for a 1/4 Sec. Cor.
80,00	The corner to Sections 26, 27, 34, 35
	Land hilly prairie. Soil 1st rate

T16N R9W 6th PM

Chains	North between Sections 26 and 27 Va 13°30' E
5,00	Ravine course S.E.
30,00	Ravine course East
40,00	Set post deposit charred Stake, raised Mound of earth with pits as per instructions for a 1/4 Sec. Cor.
63,00	Drain descends East
80,00	Set post deposit charred Stake, raised Mound of earth with pits as per instructions for a corner to Sections 22, 23, 26, 27
	Land hilly prairie, Soil 1st rate

T16N R9W 6th PM

Chains	East on a random line between Sections 23 and 26 Va 13°30' E
30,00	Ravine course S.W.
40,00	Set post for temporary 1/4 Sec. Cor.
50,00	Ravine course South
68,00	Drain course S.E.
80,16	Intersect N and S line 25 links South of the corner to Sections 23, 24, 25, 26 from which corner I run S 89°49' W on a true line between Sections 23 and 26 Va 13°30' E
40,08	Set post deposit charred Stake raised mound of earth with pits as per instructions for a 1/4 Sec. Cor.
80,16	The corner to Sections 22, 23, 26, 27
	Land very rolling, Soil 1st rate

T16N R9W, 6th P.M.

Chains	North between Sections 22 and 23
	Va 14° 00' E
40,00	Set post, deposit charred Stake, raised Mound of earth with pits as per instructions for a 1/4 Sec. Cor. on the North Side of Prairie course West
8,00	Set post, deposit charred Stake, raised mound of earth with pits as per instructions for a corner to Sections 14, 15, 22, 23. Land rolling prairie, Soil 1st rate

T16N R9W, 6th P.M.

Chains	East on a random line between Sections 14 and 23.
	Va 14° E
12,00	Drain course South
40,00	Set post for temporary 1/4 Sec. Cor.
52,00	Drain descends South.
79,86	Intersect Name's line 35 links North of the corner to Sections 13, 14, 23, 24 from which corner I run N 89° 49' W on a true line between Sections 14 and 23.
	Va 14° E
39,93	Set post, deposit charred Stake raised Mound of earth with pits as per instructions for a 1/4 Sec. Cor.
79,86	The corner to Sections 14, 15, 22, 23 Land rolling prairie Soil 1st rate

T16N R9W 6th PM

Chains	North between Sections 14 and 15 Var 14° E
34,00	Ravine Course S E
40,00	Set post deposit charred stake raised Mound of earth with pits as per instructions for a 1/4 Sec. Cor.
60,00	Drain descend East
80,00	Set post deposit charred stake, raised mound of earth with pits as per instructions for a corner to Sections 10, 11, 14, 15
	Land hilly prairie, Soil rotate

T16N R9W 6th PM

Chains	East on a random line between Sections 11 and 14 Var 14° E
3,00	Drain descends S.W.
29,00	Ravine course South
40,00	Set post for temporary 1/4 Sec. Cor.
53,00	Ravine course South
68,00	Drain descends South
79,68	Intersect W and S line 30 links South of the corner to Sections 11, 12, 13, 14 from which corner I run S 89° 47' W on a true line between Sections 11 and 14 Var 14° E
39,84	Set post deposit charred stake raised mound of earth with pits as per instructions for a 1/4 Sec. Cor.
79,68	The corner to Sections 10, 11, 13, 14
	Land hilly prairie Soil rotate

T 16 N R 9 W. 6th P. M.

Chains	
	North between Sections 10 and 11
	" Va 14° E
13,00	Drain descends West
31,00	Head of Ravine course S 25 E
40,00	Set post deposit charred Stake, raised Mound of earth with pits as per instructions for a 1/4 Sec. Cor.
80,00	Set post deposit charred Stake raised mound of earth with pits as per instructions for a corner to Sections 2, 3, 10, 11
	Land hilly prairie, Soil 1st rate

T 16 N R 9 W. 6th P M

Chains	
	East on a random line between Sections 2 and 11
	Va 14° E
5,00	Drain descends South
30,50	Ravine course South
40,00	Set post for 1/4 Sec. Cor. (temporary)
77,00	Ravine Course South
80,16	Intersect N & S line 20 links South of the corner to 1, 2, 11, 12 from which corner I run
	S 89° 51' W on a true line between Sections 2 and 11
	Va 14° E
40,08	Set post, deposit charred Stake, raised Mound of earth with pits as per instructions for a 1/4 Sec. Cor.
80,16	The corner to Sections 2, 3, 10, 11
	Land hilly prairie, Soil 1st rate
	June 9th 1868

T 16 N R 9 W. 6th P. M.

Chains	North on a true line between Sections 2 and 3
	Va 14°00 E
2,50	Drain descends S.E.
26,50	Drain descends S.E.
40,00	Set post, deposit charred Stake, raised Mound of earth with pits as per instructions for a 1/4 Sec. Cor.
71,00	Ravine Course East
79,24	Intersect 4th Standard Parallel 19,88 chains East of the corner to Sections 34 and 35 T. 17 N. R. 9 W. and Set post deposit charred Stake raised Mound of earth with pits as per instructions for a corner to Sections 2 and 3 T. 16 N R 9 W.
	Land hilly prairie, Soil 1st rate

T 16 N R 9 W. 6th P M

Chains	North between Sections 33 and 34
	Va 13°50 E
15,00	Ravine Course West
40,00	Set post deposit charred Stake, raised Mound of earth with pits as per instructions for a 1/4 Sec. Cor.
71,00	Ravine Course West
80,00	Set post deposit charred Stake raised Mound of earth with pits as per instructions for a corner to Sections 27, 28, 33, 34
	Land rolling prairie, Soil 1st rate

T16N R9W 6th P M

Chains	
	East on a random line between Sections 27 and 34 Va 13°40' E
15,00	Ravine Course North
40,00	Set post for temporary 1/4 Sec Cor
52,00	Ravine Course North
57,00	Ravine Course North
80,18	Intersect N and S line 20 links South of the corner to Sections 26, 27, 34, 35 from which corner I run S 89°51' W on a true line between Sections 27 and 34
40,09	Set post deposit charred stake, raised Mound of earth with pits as per instructions for a 1/4 Sec Cor Va. 13° 40' East
80,18	The corner to Sections 27, 28, 33, 34 Land hilly prairie Soil 1st rate

T16N R9W 6th P M

Chains	
	North between Sections 27 and 28 Va 13°30' E
5,00	Head of Ravine Course North
32,00	Leave Ravine Course West
40,00	Set post deposit charred stake, raised Mound of earth with pits as per instructions for a 1/4 Sec. Cor.
46,00	Ravine Course West
68,00	Ravine Course West
79,50	Drain descends West
80,00	Set post deposit charred stake raised mound of earth with pits as per instructions for a corner to Sections 21, 22, 27, 28 Land hilly prairie Soil 1st rate

T16 N R9 W. 6th P. M.

Chains	
	East on a random line between Sections 22 and 27.
	Va 13°30' E
22,00	Drain descends S 80 W
40,00	Set post for temporary 1/4 Sec Cor
44,00	Drain descends North
59,00	Head of drain descends N E
72,00	Ravine Course N. E.
79,80	Intersect N and S line 30 N rth. of the corner to Sections 22, 23, 26, 27. from which corner I run N 89°47' W on a true line between Sections 22, 27.
	Va 13°30' E
39,90	Set post deposit charred Stake, raised Mound of earth with pits as per instructions for a 1/4 Sec. Cor.
79,80	The corner to Sections 21, 22, 27, 28
	Land hilly prairie, Soil 1st rate

T16 N R9 W 6th P M

Chains	
	North between Sections 21 and 22
	Va 14°00' E
14,00	Drain descends West
40,00	Set post deposit charred Stake raised mound of earth with pits as per instructions for a 1/4 Sec. Cor.
53,00	Drain descends East
79,00	Drain descends S. E.
80,00	Set post deposit charred Stake raised Mound of earth with pits as per instructions for a corner to Sections 15, 16, 21, 22
	Land hilly prairie, Soil 1st rate

T 16 N R 9 W. 5th P M

Chains	
	East on a random line between Sections 15 and 22
	Va 14°00 E
27,00	Ravine course North
40,00	Set post for temporary 1/4 Sec. Cor. on the West side of Ravine course South
80,10	Intersect N and S line 16 lin Rs North of the corner to Sections 14, 15, 22, 23 from which corner I run N 89°53' W on a true line between Sections 15 and 22.
	Va 14° E
40,05	Set post deposit charred Stake raised mound of earth with pits as per instructions for a 1/4 Sec Cor.
80,10	The corner to Sections 15, 16, 21, 22
	Land hilly prairie, Soil 1st rate

T 16 N R 9 W. 5th P M

Chains	
	North between Sections 15 and 16
	Va 14°00 E
36,50	Drain descends S.E.
40,00	Set post deposit charred Stake raised mound of earth with pits as per instructions for a 1/4 Sec. Cor.
80,00	Set post deposit charred Stake raised Mound of earth with pits as per instructions for a corner to Sections 9, 10, 15, 16
	Land hilly prairie Soil 1st rate

T 16 N R 9 W 6th P M

Chains	East on a random line between Sections 10 and 15. Va 14° E
13,00	Drain descends N.E.
40,00	Set post for temporary 1/4 Sec. Cor.
43,00	Same Drain descends South.
54,00	Ravine Course South
79,84	Intersect N & S line 25 links North of the corner to Sections 10, 11, 14, 15 from which corner I found, North 89°49' W on a true line between Sections 10 and 15 Va 1 40 E.
39,92	Set post deposit charred Stake raised mound of earth with pits as per instructions for a 1/4 Sec Cor
79,84	The corner to Sections 9, 10, 15, 16
	Land hilly Soil 1st rate

T 16 N R 9 W 6th P M

Chains	North between Sections 9 and 10 Va 1 40 E
19,00	Drain descends West
31,00	Head of Ravine Course East
40,00	Set post deposit charred Stake raised Mound of earth with pits as per instructions for a 1/4 Sec Cor.
70,00	Drain descends S E
80,00	Set post deposit charred Stake raised Mound of earth with pits as per instructions for a corner to Sections 3, 4, 9, 10
	Land hilly prairie Soil 1st rate

T16 N R9 W 6th P M

Chains. East on a random line between Sections 3 and 10

Va 14° E

40,00 Set post for temporary 1/4 Sec. Cor.

49,00 Drain descends S.W.

79,78 Intersect N and S line 16 links West of the corner to Sections 2, 3, 10, 11 from which corner I run N 89° 58' W on a true line between Sections 3 and 10

Va 14° E

39,84 Set post deposit charred Stake raised Mound of earth with pits as per instructions for a 1/4 Sec. Cor.

79,78 The corner to Sections 3, 4, 9 and 10

Land rolling prairie Soil 1st rate

T16 N R9 W 6th P M

Chains North on a true line between Sections 3 and 4

Va 14° E

13,00 Drain descends West

31,00 Ravine course East

40,00 Set post deposit charred Stake raised Mound of earth with pits as per instructions for a 1/4 Sec. Cor.

79,58 Set post deposit charred Stake raised Mound of earth with pits as per instructions for a closing corner to Sections 3 and 4 on the 4th Standard Parallel North 19,38 chains West of of the 1/4 Sec. Cor. on South Side of Section 34 T17, N R9 W.

Land hilly prairie Soil 1st rate

June 10th, 1868

Compared measuring Chain with Standard and found it correct

T 16 N R 9 W 6th P M

Chains	North between Sections 32, 33
	Va 14° E
6,00	Drain descends West
40,00	Set post deposit charred Stake raised Mound of earth with pits as per instructions for a 1/4 Sec Cor
41,00	Drain descends West
63,50	Drain descends N.W.
80,00	Set post deposit charred Stake raised Mound of earth with pits as per instructions for a corner to Sections 28, 29, 32, 33
	Land hilly and broken, Soil 2nd rate

T 16 N R 9 W 6th P M

Chains	East on a random line between Sections 28 and 33.
	Va 14° E
21,00	Drain descends North
40,00	Set post for temp corner 1/4 sec Cor
42,00	Drain descends North
61,00	Drain descends South
80,00	Intersect N and S line 60 links North of the corner Sections 27, 28, 33, 34 from which corner I run N 89° 34' W on a true line between Sections 28 and 33
	Va 14° E
40,00	Set post deposit charred Stake raised mound of earth with pits as per instructions for a 1/4 sec Cor
80,00	The corner to Sections 28, 29, 32, 33
	Land hilly & broken Soil 2nd rate

T16N. R9W. 6th P.M.

Chains	
	North between Sections 28 and 29
	Va 14° E
2,00	Drain descends S.W.
22,00	Ravine course S.E.
40,00	Set post deposit charred stake raised mound of earth with pits as per instructions for a 1/4 Sec Cor
80,00	Set post deposit charred stake raised mound of earth with pits as per instructions for a corner to Sections 20, 21, 28, 29
	Land hilly prairie, Soil 2d rate

T16N R9W. 6th P.M.

Chains	
	East on a random line between Sections 21 and 28
	Va 14°12' E
9,00	Ravine Course South
28,00	Ravine Course South
40,00	Set post for temporary 1/4 Sec Cor
61,00	Ravine Course S.W.
79,40	Intersect N and S line 50 links South of the corner to Sections 21, 22, 27, 28 from which corner I run S 84° 39' W on a true line between Sections 21 and 28
	Va 14°12' E
39,70	Set post deposit charred stake raised mound of earth with pits as per instructions for a 1/4 Sec Cor
79,40	The corner to Sections 20, 21, 28, 29
	Land hilly prairie, Soil 1st rate

T16 N. R9 W 6th P M

Chains	North between Sections 20, 21
	Va 14°02' E
40.00	Set post, deposit charred Stake raised mound of earth with pits as per instructions for a 1/4 Sec Cor
43.00	Ravine course West
72.00	Drain descends S.W.
80.00	Set post deposit charred Stake raised Mound of earth with pits as per instructions for a corner to Sections 16, 17, 20, 21
	Land hilly and broken Soil 2nd rate

T16 N R9 W 6th P M

Chains	East on a random line between Sections 16 and 21
	Va 14°00' E
7.00	Ravine course S.W.
44.00	Set post for temporary 1/4 Sec. Cor.
41.50	Ravine course S.W.
80.30	Intersect N and S line 20 links South of the corner to Sections 16, 16, 21, 22 from which corner I run
	S 89°52' W on a true line between Sections 16, 21 Va 14°00' E
40.15	Set post deposit charred Stake raised mound of earth with pits as per instructions for a 1/4 Sec. Cor.
80.30	The corner to Sections 16, 17, 20, 21
	Land hilly Soil 2nd rate

T 16 N R 9 W 6th P M

Chains	North between Sections 16 and 17
	Va 14° E
26.50	Enter Ravine course South East
31.50	Leave Ravine S, E
40.00	Set post deposit charred Stake raised Mound of earth with pits as per instructions for a 1/4 Sec, Cor
80.00	Set post deposit charred Stake raised Mound of earth with pits as per instructions for a corner to Sections 8, 9, 16, 17
	Land hilly Soil 2nd rate

T 16 N 9 W, 6th P M

Chains	East on a random line between Sections 9 and 16
	Va 14° E
1.00	Drain descends S E
21.50	Drain descends South
40.00	Set post for temporary 1/4 Sec, Cor
40.50	Drain course South
80.15	Intersect N and S line 16 links North of the corner to Sections 9 10, 15, and 16 from which Corner I run N 89° 58' W, on a true line between Sections 9 and 16 Variation 14" East
40.07½	Set post deposit charred Stake raised mound of earth with pits as per instructions for a 1/4 Sec Cor
80.15	The corner to Sections 8, 9, 16, 17
	Land hilly prairie Soil 1st rate

T16 N R9 W. 6th P.M.

Chains	
	North between Sections 8 and 9
	Va 14° E
1,50	Drain descends S.E.
40,00	Set post deposit charred Stake raised mound of earth with pits as per instructions for a 1/4 Sec Cor
80,00	Set post deposit charred Stake raised mound of earth with pits as per instructions for 4, 5, 8, 9
	Land rolling Soil 1st rate

T16 N R9 W. 6th P.M.

Chains	
	East on a random line between Sections 4 and 9
	Va 14° E
12,00	Drain descends N.W.
40,00	Set post for temporary 1/4 Sec. Cor.
63,00	Drain descends S.E.
79,78	Intersect N and S line 30 chs South of the corner to Sections 3, 4, 9, 10 from which corner I run S 89° 41' W on a true line between Sections 4 and 9
	Va 14° E
39,89	Set post deposit charred Stake raised Mound of earth with pits as per instructions for a 1/4 Sec. Cor.
79,78	The corner to Sections 4, 5, 8, 9
	Land hilly prairie Soil 2nd rate

T 16 N R 9 W 6th P M

chains	North on a true line between Sections 4 and 5
	Va 13°30' E
13,00	Drain descends West
27,00	Drain descends S.W.
40,00	Set post deposit charred Stake raised Mound of earth with pits as per instructions for a 1/4 Sec. Cor.
62,00	Drain descends S.E.
79,30	Set post deposit charred Stake, raised mound of earth with pits as per instructions for a closing corner to Sections 4 and 5 on the 4th Standard Parallel North 19.40 chains West of the 1/4 Sec Cor on the South Side of Sec 33 T 17 N R 9 W.
	Land hilly prairie Soil 2nd rate
	June 11th 1868

T 16 N R 9 W. 6th P M

chains	North between Sections 31 and 32
	Va 14°15' E
40,00	Set post deposit charred Stake, raised Mound of earth with pits as per instructions for a 1/4 Sec Cor
40,50	Ravine course S.E.
72,50	Drain descends S.E.
80,00	Set post deposit charred Stake raised mound of earth with pits as per instructions for a corner to 29. 30, 31, 32
	Land rolling Soil 1st rate

T 16 N R 9 W 6th P M

Chains East on a random line between Sections 29, and 32

Va 14° 15' E

9,10 Creek 80 links wide runs S.W.

40,00 Set post for temporary 1/4 Sec Cor

80,10 Intersect W and S line 20 links North of the corner to Sections 28, 29, 32, 33 from which corner I run N 89° 51' W on a true line between Sections 29 and 32.

Va 14° 15' E

41,00 Set post deposit charred Stake on raised mound of earth with pits as per instructions for a 1/4 Sec Cor

80,10 The corner to Sections 29, 30, 31, 32

Land rolling prairie, Soil 1st rate

Oak, Cottonwood Elm & Ash along the creek, a quantity of limestone in the right bank of creek

T 16 N R 9 W. 6th P M

Chains West on a random line between Sections 30 and 31

Va 13° 40' E

13,00 Drain descends S.E.

39,00 Ravine Course South.

41,00 Set post for temporary 1/4 Sec Cor

77,20 Intersect West Boundary of Township 30 links North of Corner to Sections 30 and 31 from which corner I run N 89° 47' E on a true line between Sections 30 and 31

Va 13° 40' E

37,20 Set post deposit charred Stake, raised Mound of earth pits as per instructions for a 1/4 Sec. Cor.

77,20 The corner to Sections 29, 30, 31, 32.

Land hilly Soil 1st rate

T 16 N R 9 W 6th P M

Chains	North between Sections 29 and 30
	Va 13°40' E
16,50	Drain descends East
37,00	Drain descends East
40,00	Set post deposit charred Stake raised mound of earth pits as per instructions for a 1/4 Sec Cor
55,00	Creek 15 links wide runs S.E.
80,00	Set post deposit charred Stake raised Mound of earth with pits as per instructions for a corner to Sections 19, 20, 29, 30 Land hilly prairie, Soil 2nd rate

T 16 N R 9 W 6th P M

Chains	East on a random line between Sections 20 and 29.
	Va 14°15' E
12,60	Drain descends S.E.
40,00	Set post for temporary 1/4 Sec Cor
43,00	Ravine Course South
65,00	Drain descends S.W.
80,00	Intersect N and S line 20 links South of the corner to Sections 20, 21, 28, 29 from which corner I run
	S 89°51' W on a true line between Sections 20 and 29
	Va 14°15' E
40,05	Set post deposit charred Stake raised Mound of earth with pits as per instructions for a 1/4 Sec. Cor.
80,10	The corner to Sections 19, 20, 29, 30 Land hilly prairie, Soil 1st rate

T16 N R 9 W 6th P.M.

Chains	
	West on a random line between Sections 19 and 30
	Va 13° 35' E
15,80	Creek 20 links wide runs South
25,50	Same Creek 20 links wide runs N E
36,50	Same Creek 20 links wide runs S W
41,00	Set post for temporary 1/4 Sec. Cor.
77,10	Intersect West Boundary of Township 30 links North of the corner to Sections 19 and 30 from which corner 9 mn
	N 89° 47' E on a true line between Sections 19 and 20
	Va 13° 35' E
37,10	Set post deposit charred Stake raised mound of earth with pits as per instructions for a 1/4 Sec. Cor.
77,10	The corner to Sections 19, 20, 29, 30
	Land hilly Soil 1st rate

T16 N R 9 W 6th P.M.

Chains	
	North between Sections 19 and 20
	Va 14° 00' E
39,50	Drain descends S.W.
41,00	Set post deposit charred stake raised Mound of earth with pits as per instructions for a 1/4 Sec. Cor.
50,00	Drain descends S.W.
75,50	Drain descends West
81,00	Set post deposit charred Stake raised mound of earth with pits as per instructions for a corner to Sections 17, 18, 19, 20
	Land hilly prairie Soil 1st rate

T 16 N R 9 W 6th P M

Chains	
	East on a random line between Sections 17 and 20
	Va 14°00 E
31,50	Drain descends South
40,00	Set post for temporary 1/4 Sec. Cor.
49,00	Drain descends South
79,85	Intersect N and S line 30 links South of the corner to Sections 16, 17, 20, 21 from which corner Iron
	S 89°47' W on a true line between Sections 17, 20
	Va 14°00 E
39,92½	Set post, deposit charred Stake, raised Mound of earth with pits as per instructions for a 1/4 Sec. Cor.
79,85	The corner to Sections 17, 18, 19, 20
	Land hilly prairie Soil 1st rate

T 16 N. R. 9 W 6th P M

Chains	
	West on a random line between Sections 18 and 19
	Va 14°00 E
39,00	Drain descends South
40,00	Set post for temporary 1/4 Sec. Cor.
65,00	Creek 25 links wide runs South
77,15	Intersect West Boundary of Township 40 links North of the corner to Sections 18 and 19 from which corner Iron.
	N 89°43' E on a true line between Sections 18 and 19
	Va 14° E
37,15	Set post, deposit charred Stake raised Mound of earth with pits as per instructions for a 1/4 Sec. Cor.
77,15	The corner to Sections 17, 18, 19, 20
	Land hilly prairie Soil 1st rate

T 16 N R 9 W. 6th P.M.

Chains	North between Sections 17 and 18
	Va 14° E
10,00	Ravine Course West
18,00	Ravine Course West
35,50	Ravine Couse S.W. Scrub oak
40,00	Set post deposit charred Stake raised mound of earth with pits as per instructions for a 1/4 Sec Cor
79,00	Drain descends West.
80,00	Set post deposit charred Stake raised mound of earth with pits as per instructions for a corner to Sections 7, 8, 17, 18 Land hilly and broken Soil 2nd rate

T 16 N R 9 W. 6th P.M.

Chains	East on a random line between Sections 8 and 17
	Va 14° E
40,00	Set post for temporary 1/4 Sec. Cor.
50,50	Drain descends S.E.
79,80	Intersect N and S line 20 links South of the corner to Sections 8, 9, 16, 17 from which corner I run S 89° 51' W on a true line between Sections 8, and 17
	Va 14° E
39,90	Set post deposit charred Stake raised mound of earth with pits as per instructions for a 1/4 Sec. Cor.
79,80	The corner to Sections 7, 8, 17, 18 Land hilly prairie, Soil 1st rate

T 16 N R 9 W 6th P M

Chains	
	West on a random line between Sections 7 and 18
	Va 13°30' E
40,00	Set post for temporary 1/4 Sec, Cor.
46,00	Creek 20 links runs S.W. Some timber on the banks
77,00	Intersect West Boundary of Township 40 links North of the corner to Sections 7 and 18 from which Corner I run
	N 89°42' E on a true line between Sections 7 and 18
	Va 13°30' E
37,00	Set post deposit charred Stake raised mound of earth with pits as per instructions for a 1/4 Sec Cor
77,00	The corner to Sections 7, 8, 17, 18
	Land hilly Soil 2nd rate
	Timber Oak Ash & Elm

T 16 N R 9 W 6th P M

Chains	
	North between Sections 7 & 8
	Va 13°30' E
14,00	Ravine Course West
34,50	Ravine Course West
40,00	Set post deposit charred Stake raised mound of earth with pits as per instructions for a 1/4 Sec, Cor.
63,50	Ravine Course West Some Small oak
80,00	Set post deposit charred Stake raised mound of earth with pits as per instructions for a corner to Sections 5, 6, 7, 8
	Land hilly & broken Soil 2nd rate
	Timber Small scrub oak

T 16 N R 9 W, 6th P M

Chains	
	East on a random line between Sections 5 and 8
	Va 13°15' E
34,00	Ravine Course North
40,00	Set temporary 1/4 Sec, Cor,
79,00	Drain Course North
79 80	Intersect N and S line 20 links South of the corner to Sections 4, 5, 8, 9 from which corner I run S 89° 51' W on a true line between Sections 5 and 8.
	Va 13°15' E
39,90	Set post deposit charred Stake raised mound of earth with pits as per instructions for a 1/4 Sec, Cor,
79,80	The corner to Sections 5, 6, 7, 8 Land hilly and broken Soil 2nd rate

T 16 N R 9 W 6th P M

Chains	
	West on a random line between Sections 6 and 7
	Va 13°15' E
18,80	Ravine Course S.W.
40,00	Set post for temporary 1/4 Sec, Cor,
44,30	Creek 20 links wide runs S.W.
76,80	Intersect West Boundary of Township 28 links North of the corner to Sections 6 and 7 from which corner I run N 89° 47' E on a true line between Sections 6 and 7
36,80	Set post deposit charred Stake variation 13°15' East raised mound of earth with pits as per instructions for a 1/4 Sec. Cor.
76,80	The corner to Sections 5, 6, 7, 8 Land hilly Soil 2nd rate

T 16 N R 9 W 5th P M

Chains North on a true line between Sections 5 and 6

Var 13° 15' E

1,00 Ravine course West

39,50 Drain descends West

40,00 Set post deposit charred Stake raised mound of earth with pits as per instructions for 1/4 Sec Cor

74,50 Drain course West

79,00 Set post deposit charred Stake raised mound of earth with pits as per instructions for a closing corner to Sections 5 and 6. on the 4th Standard parallel North

20,00 chains West of the 1/4 Sec Cor on the South Side of Sec 32 T 17 N R 9 W.

Land hilly prairie Soil 2nd rate

June 12th 1868

General Description.

The land in this Township is generally of the 1st quality being a rich clay loam It is hilly and rolling with a little Scrub Oak timber in the ravines and occasionally along the Creek banks It is watered by a Small Creek of clear water running South through the western portion of the Township, also a Small Creek in the S.E. corner.

Considerable local attraction of the Magnetic needle was noticed causing in Some instances a difference in the Variation of more than one minute in the distance of a mile - No evidence of Mineral Substances was discovered although Searched for

A List of the names of the individuals employed to assit in running, Measuring, or marking the lines and corners described in the foregoing field notes of Township No 16 North of the base line of Range No 2 West of the 6th P.M. Showing the respective capacities in which they acted

J F Burgess } Chainmen
Jesse S Crist }
George H Webb } Axemen or
Albertis Hedding } Monumen

We hereby certify that we assisted J B Park deputy Surveyor in Surveying and Subdividing Township No 16 North of the base line of Range No 9 West of the 6th Prin. Mer. and that said Township has been in all respects to the best of our knowledge and belief, well and faithfully Surveyed and the boundary monuments planted according to the instructions furnished by the Surveyor General.

J. F. Burgess Chainman
Jesse S Crist Chainman
George H Webb } Axemen or
Albertis Hedding } Monumen

Subscribed in my presence and sworn to before me this 2nd day of July A.D. 1867
John Wallichs Co. Clerk for Hale Co.

I J B Park deputy Surveyor do Solemnly Swear, that in pursuance of a joint contract wherein J. B. Park and John F. Burchard joint contractors with Phineas W. Hitchcock Esq United States Surveyor General for the States of Iowa and Nebaska bearing date 26th day of May 1868 I have well, ~~and~~ faithfully and truly in my own proper person, and in strict conformity with the instructions furnished by the Surveyor General, the Surveying Manual, and the laws of the United States, Surveyed all those parts or portions of Township No. 16 North of the Baseline of Range No 9 West of the 6th

Principal Meridian as are represented in the foregoing field Notes as having been Surveyed under my direction; and I do further Solemnly Swear that all the corners of said Surveys have been established and perpetuated in Strict accordance with the Surveying Manual and printed instructions, and that the foregoing are the true and original field notes of Such Survey.

J B Park
Deputy Surveyor

Subscribed in my presence and sworn to before me this 2nd day of July A.D. 1868

John Wallichs.
Co. Clerk for Hall Co. Neb.

Surveyor General's Office

Plattsmouth, August 8th 1868

The forgoing field notes of the Survey and Subdivision of Town. 16. North & Range 9. West of the 6th Principal Meridian Executed by J. B. Park under his joint Contract No 6. dated May 26th A.D. 1868, wherein J. B. Park and John F Burch are joint Contractors. in the month of June A.D 1868. having been critically examined, the necessary corrections and explanations made, the said field notes, and the surveys they describe, are hereby approved.

P W Kitchen
Surr. General

General Land Office • Original Field Notes

Book Number

350

The images in this file are photographs of the notes of the original surveys of the State of Nebraska on file in the Office of the Nebraska State Surveyor located in Lincoln, Nebraska.

The original surveys in Nebraska began in the mid 1850's and were completed in the mid 1880's. The Nebraska office of the Surveyor General was closed June 30, 1886.