General Land Office • Original Field Notes

Book Number

351

The images in this file are photographs of the notes of the original surveys of the State of Nebraska on file in the Office of the Nebraska State Surveyor located in Lincoln, Nebraska.

The original surveys in Nebraska began in the mid 1850's and were completed in the mid 1880's. The Nebraska office of the Surveyor General was closed June 30, 1886.

Index Diagram

Town 17 N. R 9 W.

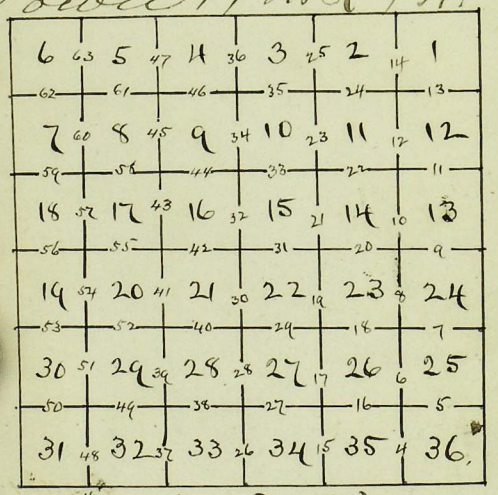

4th Standard Parallel

Index Diagram

(A) Exd

Field Notes of the Survey of the

Section Lines of Township number Seventeen North of the base line of Range number Nine West of the Sixth Principal Meridian, in the State of Nebraska, by Nicholas J. Paul, deputy Surveyor, under his Joint Contract No. 7 of N. J. Paul Oscar F. Davis bearing date the 6th day of June 1868.

Survey Commenced Aug 4th 1868
Survey Completed Aug. 9th 1868

Names and Duties of Assistants.

Martin E. Bartlett chainman
Edmund Hutton chainman
Daniel Huffey cornerman
Robert Purvis cornerman
L. A. Dannehill flagman

Township 17 N. R 9 W. 6th Prin. Mer.

To determine the proper adjustment of my Compass for Subdividing this Township I commence at the cor to Townships 17 North of Ranges 8 and 9 West, on 4th Stand and 2d Prime Meridian and run North on a blank line along the East boundary of Section 36

Variation 13° 33' East

40.04 To a point 4 lks West 1/4 sec. cor.
80.07 To a point 7 lks West of cor. to secs. 25 and 36.

To retrace this line or run parallel thereto, my Compass must be adjusted to a

Variation of 13° 30' E.

Subdivisions commenced August 4th 1868.

Township 17 N. R. 9 W 6th P. M.

From the corner to secs 35 and 36 on the South boundary of the Township on 4th Stand Parl. run North on a true line between secs 35 & 36 Va 13° 30' E

40.00 Set post deposited charred stake and raised mound of earth with pits as per instructions for 1/4 sec. cor,

80.00 Set post deposited charred stake and raised mound of earth with pits as per instructions for cor to secs 25, 26, 35 and 36

Land hilly prairie
Soil 2nd rate

T. 17 N. R 9 W 6th P. M.

East, on a random line between Sections 25 and 36 Va, 13° 18' E,

40.00 Set post for temporary 1/4 sec. cor,

80.22 Intersected East Boundary 23 lks South of corner to Secs. 25 and 36 from which cor. bears S 89° 50' West on a true line between secs 25 and 36 Va 13° 18' E

40.11 Set post deposited charred stake and raised mound of earth with pits as per instructions for 1/4 sec. cor.

80.22 The cor to Secs 25, 26, 35 and 36

Land hilly prairie
Soil 2nd rate

T. 17 N. R. 9 W 6th P. M.

North between secs. 25 and 26
Va. 13° 18' E

40.00 Set post deposited charred
Stake and raised mound
of earth with pits as per
instructions for 1/4 sec cor

80.00 Set post deposited charred
stake and raised mound of
earth with pits as per instructions
for cor to secs 23, 24, 25 and 26

T. 17 N. R. 9 W 6th P. M.

East on a random line bet. secs 24 & 25
Va. 12° 54' E

40.00 Set post for temporary 1/4 sec. cor.

80.44 Intersected the East Boundary 30
lks South of the corner to secs 24 and
25 from which cor I run
S 89° 47' West on a true line between
Secs. 24 and 25
Va. 12° 54' E.

46.22 Set post deposited charred stake and
raised mound of earth with pits
as per instructions for 1/4 sec. cor.

80.44 The corner to secs 23, 24, 25 & 26
Land hilly, Soil 2nd rate

T. 17 N. R. 9 W. 6th P. M.

North between secs 23 and 24
Va. 12° 54' E.

4000 Set post deposited charred stake and raised mound of earth with pits as per instructions for 1/4 sec cor

8000 Set post deposited charred stake and raised mound of earth with pits as per instructions for corner to secs. 13, 14, 23 & 24
Land hilly Soil 2nd rate

T. 17 N. R. 9 W. 6th P. M.

East, on a random line between secs 13 & 24
Va 13° 03' E.

4000 Set post for temporary 1/4 sec cor.

8060 Intersected the East Boundary 45 lks. South of corner to secs 13 and 24 from which cor bears S. 89° 41' West on a true line between secs 13 and 24
Va 13° 03' E

40.30 Set post deposited charred stake and raised mound of earth with pits as per instructions for 1/4 sec. cor.

8060 The cor to secs 13, 14, 23 & 24
Land hilly Soil 2nd rate

T. 17 N. R. 9 W 6th P.M.

North between secs 13 & 14
va 13° 03' E

37.50 Large drain course N.E. water found in holes

40.00 Set post deposited charred stake and raised mound of earth with pits as per instructions for 1/4 sec cor.

80.00 Set post deposited charred stake and raised mound of earth with pits as per instructions for corner to secs. 11, 12, 13 & 14

Hilly, 2nd rate

T. 17 N. R. 9. W. 6th P.M.

East on random line bet secs 12 & 13
va. 13° 06' E

40.00 Set post for temporary 1/4 sec. cor.

80.16 Intersected East Boundary 30 lks. North of the cor to secs 12 & 13 from which corner I run N 89° 47' West on a true line between secs. 12 & 13
va 13° 06' East

40.08 Set post deposited charred stake and raised mound of earth with pits as per instructions for 1/4 sec. cor.

80.16 The corner to secs 11, 12, 13 & 14

Land hilly & broken
Soil Secondrate

T. 17 N. R. 9 W. 6th P. M.

North between secs. 11 & 12
Var. 13°06'

40.00 Set post deposited charred stake and raised mound of earth with pits as per instructions for 1/4 sec cor.

77.50 A creek 30 lks wide muddy bottom, slow current runs S. E.

80.00 Set post deposited charred stake and raised mound of earth with pits as per instructions for cor to secs 1, 2, 11 and 12
Broken and hilly
Soil 2nd rate

T. 17 N. R. 9 W. 6th P. M.

Easton random line bet. secs 1 and 12
Var 13°09' E

4.10 Creek 10 lks wide runs N E

8.64 Same creek 15 lks wide runs S. E.

28.00 Same creek 10 lks wide runs N E

30.00 Same 15 lks wide runs S. E.

40.00 Same 10 lks wide runs N E

40.00 Set post for temporary 1/4 sec. cor.

46.68 Same creek 15 lks wide runs S E

51.00 Same 30 lks wide runs N E

80.30 Intersected E Boundary 50 lks North of cor to secs 1 and 12 from which cor I run N. 89°39' West on true line bet secs 1 and 12
Var. 13°09

40.15 Set post deposited charred stake and raised mound of earth with pits as per instructions for 1/4 sec. cor.

80.30 The cor to secs 1, 2, 11 and 12
Hilly prairie Soil 2nd rate

T. 17 N. R. 9 W 6th P. M.

North on a random line bet secs 1 & 2
Va 13° 09' E.

4000 Set temporary 1/4 sec cor
4400 Drain course S. E.
71.50 Drain course S. E.
79.58 Intersected North boundary 40 lks west of the corner to secs 1 and 2 from which corner S run
S 17' West on a true line between Secs 1 and 2
Va 13° 09' E
3958 Set post deposited charred stake and raised mound of earth with pits as per instructions for 1/4 sec cor
79.58 The cor to secs 1, 2, 11 and 12
Hilly and broken
Soil 2nd rate clay

August 4th 1868.

T. 17 N. R. 9 W 6th P. M.

North between Secs 34 and 35
Va 13° 03' E.

4000 Set post deposited charred stake and raised mound of earth with pits as per instructions for 1/4 sec. cor.
8000 Set post deposited charred stake and raised mound of earth with pits as per instructions for corner cor to secs 26, 27, 34 and 35
Rolling prairie
Soil Second rate

T. 17 N., R. 9 W. 6th P.M.

East on random line bet secs 26 & 35
va, 13° 00' E

35.00 Drain course South

40.00 Set temporary 1/4 sec cor

79.90 Intersected N and S line 10 lks North of cor to secs 25, 26, 35 and 36 from which cor I run N 89° 54' West on a true line between secs 26 an 35
va 13° 00' E

39.95 Set post deposited charred stake and raised mound of earth with pits as per instructions for 1/4 sec. cor.

79.90 The corner to secs 26, 27, 34 and 35

Hilly Prairie
Soil 2nd rate

T. 17 N., R. 9 W. 6th P.M.

North between Secs. 26 and 27
va, 13° 00' East

40.00 Set post deposited charred stake and raised mound of earth with pits as per instructions for 1/4 sec. cor.

80.00 Set post deposited charred stake and raised mound of earth with pits as per instructions for cor to secs. 22, 23, 26 and 27

Land hilly Soil 2nd rate

T. 17 N. R. 9 W. 6th P. M.

East on random line between secs 23 & 26
va 12° 54' E

4000 Set post for temporary 1/4 sec cor &
8000 Intersected N and S line 30 lks North
of cor to secs 23, 24, 25 and 26 from
which corner I run
N. 89° 47' West on a true line
between secs 23 and 26

4000 Set post deposited charred stake
va, 12° 54' E,
and raised mound of earth with pits
as per instructions for 1/4 sec cor

8000 The cor. to secs. 22, 23, 26, 27
Hilly Prairie, Soil 2nd rate

T. 17 N. R. 9 W. 6th P. M.

North between Secs 22 and 23
Va, 12° 54' E

4000 Set post deposited charred stake and
raised mound of earth with pits as per
instructions for 1/4 sec. cor

7600 Large Drain course N. E.

8000 Set post deposited charred stake and
raised mound of earth with pits as
per instructions for corner to secs
14, 15, 22 and 23
Hilly Prairie, Soil 2nd Rate

T. 17 N. R. 9 W 6th P. M.

East on Random line bet. secs 14 & 23
va. 12°42' E

9.00 Large Ravine course N. E.

14.00 Set temporary 1/4 sec cor

79.78 Intersected N & S line at cor to secs. 13, 14, 23 and 24 from which corner I run West on a true line between secs 14 and 23
va. 12°42' E

39.89 Set post deposited charred stake and raised mound of earth with pits as per instructions for 1/4 sec cor

79.89 Corner to Sections 14, 15, 22 & 23
Hilly Prairie
Soil Second rate

T. 17 N. R. 9 W 6th P. M.

North between Secs. 14 and 15
va. 12°42' E

40.00 Set post deposited charred stake and raised mound of earth with pits as per instructions for 1/4 sec. cor.

80.00 Set post deposited charred stake and raised mound of earth with pits as per instructions for corner to secs. 10, 11, 14 and 15
Hilly prairie Soil 2nd Rate

T. 17 N. R. 9 W. 6th P. M.

East on Random line bet secs 11 and 14
va 12° 57' E

4000 Set temporary 1/4 sec cor

79.88 Intersected N and S line 70 lks
South of cor to secs 11, 12, 13 & 14
from which corner S run
S 89° 30' West on true line
between secs 11 and 14
va 12° 57' E

39.94 Set post deposited charred stake
and raised Mound of earth with
pits as per instructions
for 1/4 sec cor

79.88 The corner to secs 10, 11, 14 & 15
Surface Broken and hilly
Soil, clayey 2nd rate

T. 17 N. R. 9 W. 6th P. M.

North between Secs. 10 and 11
va. 12° 57' East

40.00 Set post deposited charred stake and
raised Mound of earth with pits
as per instructions for 1/4 sec. cor

65.60 Ravine course N. E.

80.00 Set post deposited charred stake
and raised mound of earth with
pits as per instructions for
corner to secs 2, 3, 10 and 11
Surface, broken and hilly
Soil 2nd rate clay

T. 17 N. R. 9 W. 6th P. M.

East on random line between secs 2 & 11
va 12° 40' E

4000 Set temporary 1/4 sec. cor.
54.20 A Branch 30 lks wide runs S.E.
74.48 Same branch 10 lks wide runs N.E.
77.73 Same branch 10 lks wide runs S.E.
79.70 Intersected N and S line 40 lks South of corner to secs 1, 2, 11 and 12 from which cor. I run S 89° 39' West on a true line between secs. 2 and 11
va. 12° 40' E
39.85 Set post deposited charred stake and raised mound of earth with pits as per instructions for 1/4 sec. cor
79.70 The cor to secs 2, 3, 10 and 11
Land hilly
Soil Third rate

T. 17 N. R. 9 W. 6th P. M.

North on random line between secs 2 & 3
va. 12° 40' E

34.20 A Branch 10 lks wide runs East
40.00 Set temporary 1/4 sec post
44.90 Ravine course S. E.
80.18 Intersected the North Boundary 10 lks West of cor to secs 2 & 3 from which cor I run S 4' West on a true line between secs 2 and 3
var 12° 40' E
40.18 Set post deposited charred stake and raised mound of earth with pits as per instructions for 1/4 sec. cor.
80.18 The cor to secs. 2, 3, 10 and 11
Land hilly prairie
Soil Second Rate
August 5th 1868

T. 17 N. R. 9 W. 6th P. M.

North between secs 33 and 34
Var. 13° 05' East

4000 Set post deposited charred stake and raised mound of earth with pits as per instructions for 1/4 sec. cor.

5380 Ravine course S. E.

9000 Set post deposited charred stake and raised mound of earth with pits as per instructions for cor to secs. 27, 28, 33 and 34

Hilly prairie
Soil second rate

T. 17 N. R. 9 W. 6th P. M.

East on Random between secs. 27 & 34
Var 12° 51' E

4000 Set temporary 1/4 sec post

4250 Ravine course South

7994 Intersected N and S line 38 lks South of corner to secs. 26, 27, 34 and 35 from which cor S run S 89° 44' West on true line between secs 27 and 34
Var 12° 51' E

3997 Set post deposited charred stake and raised mound of earth with pits as per instructions for 1/4 sec. cor.

7994 The cor to secs 27, 28, 33 and 34

Surface broken and hilly
Soil 2nd rate clay

T. 17 N. R. 9 W. 6th P. M.

North between secs 27 and 28
Va. 12° 51' E

29.50 Main course S. E.

40.00 Set post deposited chained stake and raised mound of earth with pits as per instructions for 1/4 sec. cor.

80.00 Set post deposited chained stake and raised mound of earth with pits as per instructions for cor. to secs 21, 22, 27 and 28

Broken and hilly.
Soil 2nd rate clay.

T. 17 N. R. 9 W. 6th P. M.

East on random between Secs. 22 & 27
Va. 12° 45' East

40.00 Set post for temporary 1/4 sec cor

80.56 Intersected N. and S. line 40 lks South of corner 22, 23, 26 and 27 from which cor S run
S 89° 43' West on a true line between Secs 22 & 27
Va 12° 45 E

40.28 Set post, deposited chained stake and raised mound of earth with pits as per instructions for 1/4 sec. cor.

80.56 The cor to secs 21, 22, 27 & 28

Broken and hilly
Soil Third rate

T. 17 N. R. 9 W. 6th P.M.

North between secs 21 & 22
Va 12°45' E

4000 Set post deposited charred stake and raised mound of earth with pits as per instructions for 1/4 sec cor

8000 Set post deposited charred stake and raised mound of earth with pits as per instructions for corner to secs 15, 16, 21 & 22

Land rolling prairie
Soil Second rate

T. 17 N. R. 9 W. 6th P.M.

East on random between secs 15 & 22
Va, 12° 36' East

4000 Set temporary 1/4 sec cor

8054 Intersected N and S. line 60 lks South of the cor. to secs. 14, 15, 22 and 23 from which corner I run S 89° 34' West on true line between secs 15 and 22
Va. 12° 36' E

4027 Set post deposited charred stake and raised mound of earth with pits as per instructions for 1/4 sec. cor.

8054 The cor. to secs 15, 16, 21 and 22

Land broken
Soil Third rate

T. 17 N. R. 9 W. 6th P.M.

North between Secs. 15 & 16
va 12° 36' E

29.50 — 2500 — Drain course N. E.

40.00 — 4000 — Set post deposited charred stake and raised mound of earth with pits as per instructions for 1/4 sec. cor.

80.00 — 8000 — Set post, deposited charred stake and raised mound of earth with pits as per instructions for Corner to Secs. 9, 10, 15 and 16

Land, broken and hilly
Soil 2nd rate

T. 17 N. R. 9 W. 6th P.M.

East on random line between Secs 10 & 15
va 12° 40' E

31.50 — Ravine course N. E.

40.00 — Set temporary 1/4 sec post

79.68 — Intersected N and S line 58 lks South of cor. to secs. 10, 11, 14 and 15 from which corner S. true S 89° 35' West on true line between secs 10 & 15
va 12° 46' E

39.84 — Set post deposited charred stake and raised mound of earth with pits as per instructions for 1/4 sec. cor.

79.68 — The cor. to Secs 9, 10, 15 & 16
Broken and hilly
Soil Third rate

T. 17 N. R. 9 W. 6th P. M.

		North between Secs. 9 and 10 Va. 12° 40' E
29.50	40.00	Set post, deposited charred
40.00		stake and raised mound of earth with pits as per instructions for 1/4 Sec. cor.
80.00	47.50	Drain course East
	80.00	Set post, deposited charred stake and raised mound of earth with pits as per instructions for cor. to secs. 3, 4, 9 & 10
		Broken and hilly
		Soil Second rate

T. 17 N. R. 9 W. 6th P. M.

	East on Random line between Secs 3 & 10 Va. 12° 39' E
40.00	Set temporary 1/4 sec cor
79.94	Intersected 20 lks South of corner to secs 2, 3, 10 and 11 from which corner S. true S 89° 51' West on a true line between Secs. 3 and 10 Va. 12° 39' E
39.97	Set post, deposited charred stake and raised mound of earth with pits as per instructions for 1/4 sec. cor.
79.94	The cor to secs. 3, 4, 9 & 10
	Broken and hilly
	Soil Third rate

T. 17 N. R. 9 W. 6th P. M.

North on Random line bet Secs 3 & 4
Va. 12° 39' E

2 4000 Set temporary 1/4 sec cor
4 70.75 Large Chain course East
80.41 Intersected North Boundary 4 lks
West of cor to secs 3 & 4
from which cor I run
S 2' West on a true line
bet secs 3 and 4
Va 12° 39' E
40.41 Set post deposited charred
stake and raised Mound of earth with
pits as per instructions for 1/4 sec cor
80.41 The cor to secs 3, 4, 9 and 10
Land Hilly
Soil 2nd rate
August 6th 1868

T. 17 N. R. 9 W. 6th P. M.

North between Secs. 32 and 33
Va 11° 57' East
40.00 Set post deposited charred stake
and raised Mound of earth with
pits as per instructions for 1/4 sec. cor.
80.00 Set post deposited charred stake and
raised Mound of earth with
pits as per instructions
for corner to secs. 28, 29, 32
and 33
Land Mountainous & hilly
Soil Second rate

T. 17 N. R. 9 W 6th P.M.

East on random line between Secs 28 & 33
Va 12° 12' E

40.00 Set temporary 1/4 sec. cor.
29.3
40.0
79.80 Intersected N and S line 10 lks
North of corner to secs 27, 28
33 and 34 from which cor S run
N. 89°56' West on true line
between secs 28 & 33
Va, 12° 12' E
80
39.90 Set post deposited charred stake
and raised mound of earth with
pits as per instructions for
1/4 Sec. cor.
79.80 The corner to secs 28, 27
32 and 33
Surface hilly
Soil 2nd rate

T 17 N R 9 W 6th P M

North between Secs 28 and 29
Va 12° 12' E
33.00 Ravine course West
40.00 Set post deposited charred stake
and raised mound of earth with pits
as per instructions for 1/4 sec. cor.
58.40 Drain course S. W.
80.00 Set post deposited charred stake
and raised mound of earth
with pits as per instructions
for cor to secs 20, 21, 28 and 29
Surface Hilly
Soil Secondrate

T. 17 N. R. 9 W 6th P. M.

East on Random line between secs 21 & 28
Va. 12° 15' East

40.00	Set temporary 1/4 sec post
67.40	Drain course N. W.
79.38	Intersected N and S line 12 lks North of cor to secs. 21, 22, 27 & 28 from which cor S run. N 89° 55' West on a true line between Secs. 21 & 28 Va 12° 15' E
39.69	Set post, deposited charred stake and raised mound of earth with pits as per instructions for 1/4 sec cor
79.38	The cor to secs 20, 21, 28 & 29 Surface Hilly & Broken Soil 2nd rate clay

T. 17 N. R. 9 W 6th P. M.

North between Secs 20 and 21
Va 12° 15' E.

40.00	Set post deposited charred stake and raised mound of earth with pits as per instructions for 1/4 sec cor
45.60	Drain course West
51.20	Drain course S. W.
80.00	Set post deposited charred stake and raised mound of earth with pits as per instructions for corner to Secs. 16, 17, 20 and 21 Land hilly Soil 2nd rate

T. 17 N. R. 9 W. 6th P.M.

East on Random line between secs 16 and 21
Va. 12° 24' E

40.00 Set temporary 1/4 sec post
80.24 Intersected N and S. line 38 lks North of corner to secs. 15, 16, 21 and 28 from which cor. I run N. 89° 44' West on true line between Secs 16 and 21
Va. 12° 24' E

40.12 Set post deposited charred stake and raised mound of earth with pits as per instructions for 1/4 sec. cor.

80.24 The corner to Secs. 16, 17, 20, 21
Land, hilly & broken
Soil, Third rate

T. 17 N. R. 9 W. 6th P.M.

North between secs. 16 and 17
Va. 12° 24' E

40.00 Set post deposited charred stake and raised mound of earth with pits as per instructions for 1/4 sec. cor.
56.80 Drain course N. W.
73.50 Drain course N. W.
80.00 Set post deposited charred stake and raised mound of earth with pits as per instructions for cor. to secs. 8, 9, 16 and 17
Land Broken & hilly
Soil Third rate

T. 17 N. R. 9 W. 6th P. M.

East on Random between secs. 9 & 16
va. 12° 30' E

11.00 Drain course South

29.5 28.00 Drain course South

40.0 40.00 Set temporary 1/4 sec post

79.48 Intersected Hand & line 15 lks North of cor to secs. 9, 10, 15 and 16 from which corner I run N. 89° 54' West on true line between secs 9 & 16
va 12° 30' E

80.0 39.74 Set post, deposited charred stake and raised mound of earth with pits as per instructions for 1/4 sec. cor.

79.48 The cor to secs. 8, 9, 16 and 17

Land Hilly
Soil Second Rate

T. 17 N. R. 9 W. 6th P. M.

North between secs. 8 and 9
va. 12° 30' E.

40.00 Set post, deposited charred stake and raised mound of earth with pits as per instructions for 1/4 sec cor.

80.00 Set post deposited charred stake and raised mound of earth with pits as per instructions for cor to secs 4, 5, 8 and 9

Land hilly
Soil Second rate

T. 17 N. R. 9 W. 6th P.M.

East, between secs. 4 and 9, on random line,
va. 12° 28' E

8.25 Drain course N. E.
13.70 Drain course N. W.
40.00 Set post for temporary 1/4 sec. cor.
46.00 Drain course North
79.90 Intersected N. & S. line 10 lks
~~North~~ South of corner to secs.
3, 4, 9 and 10 from which
corner S. 7 rus
S 89° 56' West on true
line between secs 4 & 9
va 12° 28
39.95 Set post deposited charred stake and
raised mound of earth with pits
as per instructions for 1/4 sec cor
79.90 The corner to secs 4, 5, 8 and 9
Land hilly prairie
Soil Third rate clay

T. 17 N. R. 9 W. 6th P.M.

North on random line between Secs 4 & 5
Va 12° 28' E.

18.40 Drain course S. E.
40.00 Set temporary 1/4 sec. post
80.20 Intersected N and S line 10 lks
West of cor to secs 4 and 5
from which corner S 7 rus
S 4' West on true line
between secs 4 and 5
va. 12° 28' E
40.20 Set post deposited charred stake
and raised mound of earth with
pits as per instructions for 1/4 sec. cor.
80.20 The cor to secs 4, 5, 8 & 9
Land hilly & broken
Soil 3rd rate
August 7th 1868

T. 17 N. R. 9 W 6th P.M.

North between secs 31 and 32
Va. 11° 09' E

40.00 Set post, deposited charred stake and raised Mound of earth with pits as per instructions for 1/4 sec cor

50.40 Ravine course N W sides covered with trees

64.80 Ravine course S W.

76.95 Ravine course S W

80.00 Set post deposited charred stake and raised mound of earth with pits as per instructions for cor to secs 29, 30, 31 and 32

Land broken and hilly
Soil Third rate

T. 17 N. R. 9 W. 6th P.M.

East on random line between Secs 29 & 32
Va. 11° 09' E.

4.50 Ravine course S. W.

40.00 Set temporary 1/4 sec post

54.00 Drain course N. W.

80.04 Intersected N and S line 5 lks South of cor to secs 28, 29, 32 & 33 from which corner I run S 89° 58' West on true line between sec 29 & 32
Va. 11° 09' E

40.02 Set post deposited charred stake and raised mound of earth with pits as per instructions for 1/4 sec. cor.

80.04 The cor to secs 29, 30, 31 and 32

Land broken and hilly
Soil 2nd rate

T. 17 N R 9 W 6th P.M.

West on random line between secs 30 & 31
Va. 11° 09' E

39.00 Leave Upland and enter creek bottom bears N. & S.
40.00 Set temporary 1/4 sec post
46.67 A creek 2.2 lks wide runs South
57.62 Same creek 25 lks wide runs N.E.
63.76 Same creek 87 lks wide runs South
Leave bottom and enter broken hills
bearing N. and S. at creek
79.98 Intersected West Boundary 8 lks
South of cor to secs 30 and 31
from which cor I run
S 89° 57' East on true line bet secs 30 & 31
Va 11° 09' E
39.98 Set post deposited chained stake and raised
mound of earth with pits as per
instructions for 1/4 sec. cor.
79.98 The cor to secs 29, 30, 31 and 32
Hills broken 3d rate, Bottom 1st rate

T. 17 N R 9 W 6th P.M.

North between Secs 29 and 30
Va. 11° 09' E
3.20 Ravine course East
7.10 Same ravine course S W
40.00 Set post, deposited chained stake and
raised mound of earth with pits
as per instructions for 1/4 sec. cor.
80.00 Set post deposited chained
stake and raised mound
of earth with pits as per
instructions for cor. to secs.
19, 20, 29 and 30
Land hilly & broken
Soil Second rate

T. 17 N. R. 9 W. 6th P.M.

East on random line between secs. 20 & 29
Va. 11° 30' E

1780	Drain course South
2500	Drain course S. W.
4000	Set temporary 1/4 sec post
79.80	Intersected N and S line 12 lks North of corner to secs 20, 21, 28 & 29 from which corner I run N 89° 55' West on true line between secs 20 & 29 Va 11° 30' E
3990	Set post deposited chaned stake and raised mound of earth with pits as per instructions for 1/4 sec cor
79.80	The cor to secs 19, 20, 29 and 30 Surface hilly Soil 2nd Rate

T. 17 N. R. 9 W. 6th P.M.

West on random line between secs 19 & 30
Va. 11° 30' East

3500	Enter Drain bears S.E and West - disembks W
4000	Set temporary 1/4 sec. cor.
49.80	Leave ravine course S. W.
6490	Ravine course South
7100	Leave Upland and enter Bottom bears N & S
77.31	A creek 30 lks wide runs S.E.
80.08	Intersected West Boundary 24 lks North of corner to secs 19 and 30 from which corner I run N. 89° 50' East on a true line between secs 19 & 30 Va 11° 30' East
4008	Set post deposited chaned stake and raised mound of earth with pits as per instructions for 1/4 sec. cor.
8008	The cor to secs 19, 20, 29 & 30 Upland broken; 3d rate Bottom 1st rate

T. 17 N. R. 9 W. 6th P.M.

North between secs. 19 and 20
Va. 11° 30' East

9.70 Ravine course S.E.
40.00 Set post deposited chained stake and raised mound of earth with pits as per instructions for 1/4 sec. cor.
47.00 Drain co. S.E.
61.50 Drain course East
80.00 Set post deposited chained stake and raised mound of earth with pits as per instructions for corner to secs. 17, 18, 19 and 20
Surface hilly
Soil 2nd Rate

T. 17 N. R. 9 W. 6th P.M.

East on random between secs 17 and 20
Va. 11° 45' East

40.00 Set temporary 1/4 sec. post
79.34 Intersected N. and S. line 26 lks North of cor. to secs 16, 17, 20 and 21 from which cor. I run
N. 89° 49' West on true line between secs 17 & 20
Va 11° 45' East
39.67 Set post deposited chained stake and raised mound of earth with pits as per instructions for 1/4 sec. cor.
79.34 The cor to secs. 17, 18, 19 and 20
Land hilly
Soil Third rate

T. 17 N. R. 9 W. 6th P.M.

West on random line between Secs 18 & 19
Va. 11° 45' East

4000 Set post for temporary 1/4 sec. cor.
77.90 A Branch 20 lks wide runs S.E.
Leave Upland at Branch, and enter
Bottom bears N.W. and S.E.
8000 Intersected West Boundary 20 lks
North of corner to secs 18
and 19 from which cor S run
N 89° 51' East on true line
between secs 18 & 19
Va. 11° 45' E
4000 Set post deposited charred
stake and raised mound of
earth with pits as per
instructions for 1/4 sec. cor.
8000 The cor to secs 17, 18, 19 & 20
Upland Broken 3d rate
Bottom 1st rate

T. 17 N. R. 9 W. 6th P.M.

North between secs 17 & 18
Va. 11° 45' E
4000 Set post deposited charred stake
and raised mound of earth with
pits as per instructions for 1/4 sec. cor.
7100 Raise course West
8000 Set post deposited charred stake
and raised mound of earth with
pits as per instructions for corner
to Secs. 7, 8, 17 and 18
Land broken and hilly
Soil 3d rate

T. 17 N. R. 9 W. 6th P. M.

East on random line bet. secs 8 & 17
va. 12° 06' E

3750 Drain course S W

29.5 4000 Set temporary 1/4 sec post

40.0 8020 Intersected 20 lks South of corner to secs 8, 9, 16 & 17 from which cor I run S 89° 51' West on true line between secs 8 & 17
va. 12° 06' E

4010 Set post deposited charred stake and raised mound of earth with pits as per instructions for 1/4 sec. cor.

8020 The cor to secs 7, 8, 17 & 18 Land broken & hilly Soil second rate

T. 17 N. R. 9 W. 6th P. M.

West on random line between secs. 7 & 18
va 12° 06' E

14.70 Drain course S W

2760 Drain course South

4000 Set post for temporary 1/4 sec. cor.

7000 Ravine course S W.

7150 Cutr bottom bears N W. and South

8020 Intersected West Boundary 8 lks South of cor. to secs. 7 & 18 from which cor D run S 89° 57' East on a true line between Secs. 7 and 18
va. 12° 06' E

4020 Set post deposited charred stake and raised mound of earth with pits as per instructions for 1/4 sec. cor.

8020 The cor. to secs. 7, 8, 17 and 18 Upland, broken 3d rate Bottom level 1st rate

August 8th 1868

T. 17 N. R. 9 W. 6th P. M.

North between Secs 7 and 8
Va 12° 06' E

10.00 Drain course S. W.
29.50 Drain course S. W.
40.00 Set post, deposited charred stake and raised mound of earth with pits as per instructions for 1/4 sec. cor.
70.00 Drain course S. W.
80.00 Set post, deposited charred stake and raised mound of earth with pits as per instructions for corner to secs 5, 6, 7 and 8
Land, broken & hilly
Soil Third rate

T. 17 N. R. 9 W. 6th P. M.

East on random line between Secs. 5 and 8
Va. 12° 21' E

37.00 Ravine course S. W.
40.00 Set post for temporary 1/4 sec. cor.
80.30 Intersected N and S line 20 lks North of cor. to secs 4, 5, 8 and 9 from which cor I run
N 89° 57' West on true line between Secs 5 and 8
Va. 12° 21' E
40.15 Set post deposited charred stake and raised mound of earth with pits as per instructions for 1/4 sec. cor.
80.30 The cor to secs. 5, 6, 7 and 8
Land Broken & hilly
Soil Second rate

T. 17 N. R. 9 W 6th P M

West on random line between secs. 6 & 7
va 12° 21' E

8.40 Ravine course S W.
40.00 Set post for temporary 1/4 sec. cor.
80.03 Intersected West Boundary 12 lks South of cor to secs. 6 and 7 from which corner I run S 89° 55' East on true line between secs 6 and 7
va. 12° 21'
40.03 Set post deposited charred stake and raised mound of earth with pits as per instructions for 1/4 sec. cor.
80.03 The cor to secs 5, 6, 7 & 8
Land hilly
Soil Second rate

T. 17 N R 9 W 6th P M.

North on random line between secs. 5 & 6
va 12° 21' E

12.60 Ravine co S W
40.00 Set post for temporary 1/4 sec. cor.
49.80 Ravine cours S W.
77.15 Ravine cours S W.
80.27 Intersected North Boundary 21 lks West of the corner to secs 5 and 6 from which corner I run S. 9' W. on a true line between secs. 5 and 6
va. 12° 21' E
40.27 Set post deposited charred stake and raised mound of earth with pits as per instructions for 1/4 sec cor
80.27 The cor. to secs 5, 6, 7 and 8
Broken and hilly
Soil Third rate
August 9th 1868

T. 17 N R. 9 W 6th P.M.

General Description

This Township is mostly hilly prairie, only a few scattering trees being found along the creek in the South West part of the Township, and a few on Branch in North East part. The kinds of trees are Bur Oak, Elm, Cottonwood and Willow The soil is a hard dry clay mostly second rate, except the Bottom along Branch in S W part which is good 1st rate soil

T 17 N R 9 W 6th PM

The Branches are Spring water with Steep banks, muddy bottom and not fordable so The ~~Township is not well adapted to Agriculture~~.

List of Names

A list of the names of the individuals employed to assist in running measuring or marking the lines and corners described in the foregoing field notes of Township No. 17 North of the base line of Range No 9 West of the 6th Principal Meridian showing the respective capacities in which they acted:

Martin E Bartlett, Chainman.
Edmund, Dutton, Chainman.
Daniel Duffey, Cornerman.
Robert Purvis, Cornerman.
L. A. Tannehill, Flagman.

We hereby certify that we assisted N. J. Paul, deputy Surveyor, in Subdividing Township Number Seventeen North of the base line of Range number nine West of the Sixth Principal Meridian and that said Township has been in all respects to the best of our knowledge and belief, well and faithfully Surveyed, and the boundary monuments planted according to the instructions furnished by the Surveyor General.

Martin E Bartlett Chainman
Edmund Dutton Chainman
Daniel Duffey Corner man
Robert Purvis Corner man
L. G. Tannehill Flagman

Subscribed and sworn to by the above named persons, before me a Notary Public for the county of Douglas in the State

of Nebraska, the 14th day of October 1868.

Phipon Reed
Notary Public

I, Nicholas J. Paul, deputy Surveyor, do solemnly swear that in pursuance of a joint Contract wherein Nicholas J. Paul and Oscar F. Davis are joint contractors with P. W. Hitchcock, Surveyor General, of the public lands of the United States, in the State of Nebraska, bearing date the 6th day of June 1868, and in strict conformity to the laws of the United States, the Surveying Manual, and the instructions furnished by the said Surveyor General, I have well and truly, faithfully, in my own proper person, surveyed the subdivisional lines of Township number Seventeen North of the base line of Range number nine West of the Sixth Principal

Meridian, in the State aforesaid, and I do further solemnly swear that all the corners of said survey have been perpetuated, in strict accordance with the Surveying Manual and the printed instructions, and that the foregoing are the true and original field notes of such Survey.

Nicholas J. Paul
Deputy Surveyor

Subscribed by said Nicholas J. Paul, deputy Surveyor, and sworn to before me a Notary Public for Douglas county in the State of Nebraska this 29th day of October A.D. 1868.

Lewis S. Reed
Notary Public

Surveyor General's Office
Plattsmouth, Neb. Jan 4th 1869

The foregoing field Notes of the Survey and Subdivisions of Township No 17, North of the Base Line of Range No 9 West of the 6th Principal Meridian in the State of Nebraska, Executed by Nicholas J. Paul under joint Contract No 7 dated June 6th 1868 wherein N. J. Paul and Oscar F. Davis are joint Contractors, in the month of August 1868, having been critically examined the necessary corrections and explanations made the said field notes and the Survey they describe are hereby

Approved

P. W. Mitchell
Surveyor General

Corne
by
Printed

Index Diagram
to
Town 18 N R 9 W.

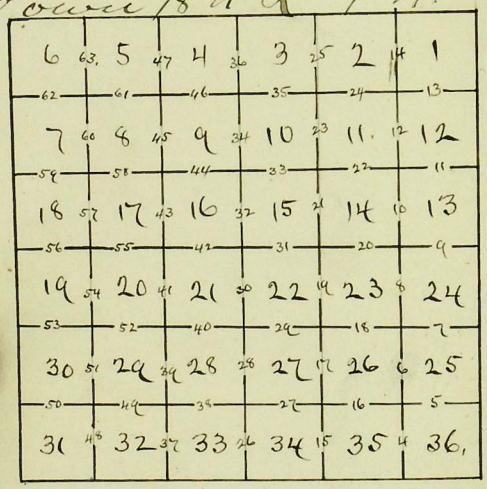

Index Diagram

End

(A)

Field Notes
of the
Survey
of the
Section Lines of Township number Eighteen North of the base line of Range number Nine West of the Sixth Principal Meridian in the State of Nebraska, by Nicholas J. Paul, deputy Surveyor, under joint Contract N. J. Paul of Oscar F. Davis, No. 7, bearing date the 6th day of June 1868.

Subdivisions commenced
August 10th 1868
Subdivisions completed
August 15th 1868

(B.)

Names and duties of assistants

Martin E. Bartlett Chainman
Edmund Dutton Chainman
Daniel Huffey Cornerman
Robert Purvis Cornerman
L. A. Tannehill Flagman

chains To determine the proper adjustment of my compass for Subdividing this Township, I commence at the corner to Townships 17 and 18 N. R. 8 and 9 W., and run North on a blank line along the East Boundary of Section 36, Va. 13° 15' E.

40.05 To a point 15 lks West of 1/4 Sec. cor.

80 11 To a point 27 lks West of the corner to Secs. 25 and 36, To retrace this line or run parallel thereto my compass must be adjusted to a variation of 13° 03' East.

Subdivisions commenced August 10th 1868.

T. 18 N. R. 9 W.

From the corner to Sections 1, 2, 35 and 36 on the South Boundary of the Township I run North, between Secs 35 & 36
Va. 13° 03' E
4000 Set post deposited charred stake and raised mound of earth with pits as per instructions for 1/4 Sec. cor.
7100 Train course S. E.
7000 Set post deposited charred stake and raised mound of earth with pits as per instructions for corner to Secs 25, 26, 35 and 36
Land, hilly prairie
Soil Second rate

T. 18 N. R. 9 W. 5th P. M.

East on a random line between Secs 25 and 36
Va. 13° 3' E.
4000 Set post for temporary 1/4 Sec. cor.
46.40 Spring Branch, 30 lks wide runs S. E.
79.78 Intersected East Boundary 35 links South of the corner to Sections 25 and 36 from which corner I run S. 89° 45' West, on a true line between Sections 25 & 36
Va 13° 03' East
39.89 Set post, deposited charred stake and raised mound of earth with pits as per instructions for 1/4 Sec. cor.
79.78 The corner to Secs 25, 26, 35 and 36
Land, Hilly prairie,
Soil, Second rate,

T. 18 N. R. 9 W. 6th P.M.

North between Secs 25 & 26
Va, 13° 06' E.

40,00 Set post deposited charred stake and raised mound of earth with pits as per instructions for 1/4 Sec. cor.

71,50 Large Drain course S. E.

80,00 Set post deposited charred stake and raised mound of earth with pits as per instructions for corner to Secs. 23, 24, 25 and 26

Land, hilly

Soil, Second rate

T. 18 N. R. 9 W. 6th P.M.

East on a random line between Sections 24 and 25
Va, 12° 45' E.

33,00 Drain course S. E.

40,00 Set post for temporary 1/4 Sec. cor.

79,80 Intersected East Boundary of the Township 56 links South of the corner to secs. 24 and 25 from which corner I run S 89° 36' West on a true line between Secs 24 & 25
Va 12° 45' E.

39,90 Set post deposited charred stake and raised mound of earth with pits as per instructions for 1/4 Sec. cor.

79,80 The corner to Secs. 23, 24, 25 and 26,

Land, hilly

Soil, Second rate

T. 18 N., R. 9 W. 6th P.M.

North between Secs. 23 and 24
Va. 12° 45' E.

40.00 Set post, deposited charred stake and raised mound of earth with pits as per instructions for 1/4 Sec. cor.

80.00 Set post deposited chaned stake and raised mound of earth with pits as per instructions for 1 Corner to Secs. 13, 14, 23 & 24
Land, hilly
Soil, Second rate

T. 18 N., R. 9 W. 6th P.M.

East on a random line between Secs. 13 & 24
Va. 12° 24' E.

2.50 Drain course S. E.

40.00 Set post for temporary 1/4 Sec. cor.

79.98 Intersected the East Boundary of the Township 23 lks South of the corner to Secs. 13 & 24 from which cor. I run
S 8 7° 50' West on true line between Secs 13 & 24
Va. 12° 24' E.

39.99 Set post, deposited charred stake and raised mound of earth with pits as per instructions for 1/4 Sec. cor.

79.98 The corner to Secs. 13, 14, 23 and 24
Land hilly
Soil Second rate

T. 18 N. R. 9 W. 6th P.M.

North between Secs. 13 and 14
Va. 12° 24' E.

2,30 Drain course S. E.

40,00 Set post, deposited chained stake and raised mound of earth with pits as per instructions for 1/4 Sec. corner.

80,00 Set post deposited chained stake and raised mound of earth with pits as per instructions for cor. corner to Secs. 11, 12, 13 & 14

Land, hilly prairie
Soil, Second rate

T. 18 N. R. 9 W. 6th P.M.

East on random line between Secs. 12 & 13
Va. 12° 24' E.

10,00 Drain course N. E.

40,00 Set post, for temporary 1/4 Sec. cor.

79,92 Intersected the East Boundary of the Township 24 lks South of the corner to Secs. 12 and 13 from which corner I run S 89° 50' West on a true line between Secs 12 & 13
Va. 12° 24' E.

39,96 Set post deposited chained stake and raised mound of earth with pits as per instructions for 1/4 Sec. cor.

79,92 The corner to secs. 11, 12, 13 and 14

Land, rolling prairie,
Soil Second rate,

T. 18 N. R. 9 W. 6th P.M.

North between Secs 11 & 12
Va, 12° 24' E.

5,00 Large Drain course N.E.
40,00 Set post deposited chaned stake and raised mound of earth with pits as per instructions for 1/4 sec. cor.
80,00 Set post, deposited chaned stake and raised mound of earth with pits as per instructions for corner to Secs. 1, 2, 11 and 12 Land, hilly prairie Soil, Second Rate

T. 18 N. R. 9 W. 6th P.M.

East on a Random line between secs 1 & 12
Va, 12° 24' E.

3,40 Drain course S.E.
11,00 Same Drain course N.E.
14,00 Same Drain course S.E.
40,00 Set post, for temporary stake sec. cor.
45,00 Drain course N.E.
73,00 Enter Bottom land bears N. & S.
79,80 Intersected East Boundary 27 lks South of the corner to Secs. 1 and 12 from which corner I run S 89° 48' W. on a true line between Secs 1 & 12
Va, 12° 24' E.
39,90 Set post deposited chaned stake and raised mound of earth with pits as per instructions for 1/4 sec. cor.
79,80 The corner to secs 1, 2, 11 and 12 Land hilly prairie, Soil 2nd rate, Seven chs. on East end of line, good 2nd Rate,

T. 18 N. R. 9 W. 6th P. M.

North on a random line between
Sections 1 and 2
Va, 12° 24' E,

40,00 Set post, for temporary 1/4 Sec, cor,
51,30 Drain course East
80,54 Intersected North Boundary 32
lks, East of the corner to Secs,
1 and 2 from which corner Drew
S 14' E on a true line between
Secs. 1 and 2
Va, 12° 24' E,

40,54 Set post deposited charred stake
and raised mound of earth with
pits as per instructions for 1/4 Sec, cor

80,54 The corner to Secs, 1, 2, 11
and 12,
Land, hilly prairie
Soil, Second rate
August 10th 1868,

T. 18 N. R. 9 W. 6th P. M.

North between Secs, 34 & 35
Va, 12° 42' E,

40,00 Set post deposited charred stake
and raised mound of earth with
pits as per instructions for
1/4 Sec, cor,

63,00 Drain course S.E,

80,00 Set post deposited charred
stake and raised mound of earth
with pits as per instructions
for corner to Secs, 26, 27, 34
and 35
Land, hilly prairie
Soil, Second rate,

T. 18 N. R. 9 W. 6th P. M.

East on random line between Secs 26 & 35
Va, 12° 45' E.

10,00 Set post for temporary 1/4 Sec. cor.

57,00 Large Drain course S. E. Sides skirted with trees.

80,00 Intersected N & S line 31 lks North of the corner to Secs. 25, 26, 35 and 36 from which corner I run N. 89° 47' West on true line between Secs. 26 and 35
Va, 12° 45' E.

40,00 Set post deposited charred stake and raised mound of earth with pits as per instructions for 1/4 Sec. cor.

50.00 Corner to Secs 26. 27. 34 & 35

Land, hilly and broken
Soil, 2nd Rate, clay
Timber on Drain, Bur Oak and Elm,

T. 18 N. R. 9 W. 6th P. M.

North between Secs. 26 and 27
Va, 12° 45' E.

40,00 Set post, deposited charred stake and raised mound of earth with pits as per instructions for 1/4 Sec. cor.

48,50 Large Drain course S. E.

80,00 Set post, deposited charred stake and raised mound of earth with pits as per instructions for corner to Secs. 22, 23 26, 27

Land Broken and hilly
Soil 2nd rate clay
Timber, Scattering Bur Oak and Elm along drain crossed at 48,50 Chs

T. 18 N. R. 9 W. 6th P.M.

East on random line between Secs. 23 & 26
Va, 12° 45' E.

40,00 Set post for temporary 1/4 Sec. cor.

75,25 Drain course S.E.

80,20 Intersected N & S line 21 lks North of the corner to Secs 23, 24, 25 and 26 from which corner I run N. 89° 57' West on a true line between Secs. 23 & 26
Va 12° 45' E

40,10 Set post deposited charred stake and raised mound of earth with pits as per instructions for 1/4 Sec. cor.

80,20 The corner to Secs. 22, 23, 26 & 27
Land, hilly and broken
Soil, Second rate

T. 18 N. R. 9 W. 6th P.M.

North between Secs. 22 and 23.
Va, 12° 45' East.

40,00 Set post, deposited charred stake and raised mound of earth with pits as per instructions for 1/4 Sec. cor.

60,00 Drain course S.E.

80,00 Set post, deposited charred stake and raised mound of earth with pits as per instructions for corner to Secs. 14, 15, 22 and 23
Land, hilly prairie
Soil Second rate clay

T. 18 N. R. 9 W. 6th P.M.

East on random line between Secs 14 & 23
Va. 12° 24' E

22,00 Drain course S. E.

40,00 Set post for temporary 1/4 Sec. cor.

41,00 Drain course S. E.

80 14 Intersected N & S line 24 lks North of corner to Secs. 13, 14, 23 & 24 from which corner I ran N 89° 50' West on a true line between Secs 14 & 23
Va 12° 24' E

40,07 Set post, deposited chained stake and raised mound of earth with pits as per instructions for 1/4 Sec. corner.

80,14 The corner to Secs. 14, 15, 22 and 23
Land, hilly Prairie
Soil, Second rate, Clay

T. 18 N. R. 9 W. 6th P.M.

North between Secs. 14 and 15
Va 12° 24' E.

40,00 Set post, deposited chained stake and raised mound of earth with pits as per instructions for 1/4 Sec. cor.

80,00 Set post, deposited chained stake and raised mound of earth with pits as per instructions for corner to Secs. 10, 11, 14 and 15
Land: Hilly Prairie
Soil, Second rate clay

T. 18 N., R. 9 W. 6th P.M.

East on a random line between secs 11 and 14
Va. 12° 24'

40,00 Set post for temporary 1/4 sec. cor.

80,00 Intersected N. and S. line 10 chs North of corner to Secs. 11, 12, 13 and 14 from which corner I run N 89° 56' West on true line between Secs. 11 and 14
Va. 12° 24' E.

40,00 Set post deposited charred stake and raised mound of earth with pits as per instructions for 1/4 Sec. cor.

80,00 The corner to Secs. 10, 11, 14 and 15
Land, Rolling prairie
Soil, Second rate,

T. 18 N., R. 9 W. 6th P.M.

North between Secs. 10 and 11
Va. 12° 24' E.

20,50 Again course East,

40,00 Set post, deposited charred stake and raised mound of earth with pits as per instructions for 1/4 Sec. cor.

73,25 Again course S.E.

80,00 Set post, deposited charred stake and raised mound of earth with pits as per instructions for corner to Secs. 2, 3, 10 and 11
Land, hilly prairie
Soil, Second rate,

T. 18 N. R. 9 W. 6th P.M.

East on random line between
Sections 2 and 11
Va, 12° 24' E.

40,00 Set post for temporary 1/4 Sec. cor.

80,00 Intersected N and S line 21 lks
North of corner to Secs. 1, 2, 11
and 12 from which corner 2 run
N. 89° 51' West on true line
between Secs. 2 and 11
Va. 12° 24' E.

40,00 Set post, deposited charred
stake and raised mound of
earth with pits as per
instructions for 1/4 Sec. cor.

80,00 The corner to Secs 2, 3, 10
and 11
Land, Rolling prairie
Soil, Second rate clay

T. 18 N. R. 9 W. 6th P.M.

North on a random line between
Sections 2 and 3
Va, 12° 24' East.

40,00 Set post for temporary 1/4 Sec. cor.

80,37 Intersected North Boundary
23 links East of corner to Secs
2 and 3 from which corner 2 run
S. 10' E. on a true line
between Secs 2 and 3
Va, 12° 24' E.

40,37 Set post, deposited charred stake
and raised mound of earth
with pits as per instructions
for 1/4 Sec. cor.

80,37 The corner to Secs. 2, 3, 10
and 11
Land, hilly prairie
Soil, Second rate clay
August 11th 1868.

T. 18 N. R. 9 W. 6th P. M.

North between Secs. 33 & 34
Va. 12° 39' E

37.00 Drain course S.E.

40.00 Set post, deposited charred stake and raised mound of earth with pits as per instructions for 1/4 Sec. cor.

80.00 Set post, deposited charred stake and raised mound of earth with pits as per instructions for corner to Secs. 27, 28, 33 and 34

Land, hilly prairie
Soil, Second rate clay

T. 18 N. R. 9 W. 6th P. M.

East on random line between
Sections 27 and 34
Va. 12° 27' E.

21.30 Large Drain course South.

40.00 Set post, for temporary 1/4 Sec. cor.

79.98 Intersected N and S line 4 lks South of the corner to Sections 26, 27, 34 and 35 from which corner I run S. 89° 58' West on a true line between Secs. 27 & 34
Va. 12° 27' E

39.99 Set post, deposited charred stake and raised mound of earth with pits as per instructions for 1/4 Sec. cor.

79.98 The corner to Secs. 27, 28, 33 and 34

Land, hilly prairie
Soil, Second rate clay

T. 18 N. R. 9 W. 6th P.M.

North between Sections 27 and 28
Va. 12° 27' E.

40.00 Set post, deposited charred stake and raised mound of earth with pits as per instructions for 1/4 Sec. cor.

45.00 Drain course S. E.

80.00 Set post, deposited charred stake and raised mound of earth with pits as per instructions for corner to Secs. 21, 22, 27 and 28
Land, hilly prairie
Soil, Second rate

T. 18 N. R. 9 W. 6th P.M.

East on random line between Secs. 22 & 27
Va. 12° 24' E.

40.00 Set post, for temporary 1/4 Sec. cor.

80.10 Intersected N. and S. line 10 lks South of the corner to Sections 22, 23, 26 and 27 from which corner I run S 89° 56' West on true line between Secs. 22 & 27
Va. 12° 24' E

40.05 Set post, deposited charred stake and raised mound of earth with pits as per instructions for 1/4 Sec. cor.

80.10 The corner to Secs. 21, 22 27 and 28
Land, hilly prairie
Soil Second rate,

T. 18 N. R. 9 W. 6th P. M.

	North between Secs. 21 and 22 Va. 12° 24' E.
40.00	Set post deposited charred stake and raised mound of earth with pits as per instructions for 1/4 Sec. cor.
80.00	Set post, deposited charred stake and raised mound of earth with pits as per instructions for corner to Secs. 15, 16, 21 and 22 Land, hilly Prairie Soil, Second Rate

T. 18 N. R. 9 W. 6th P. M.

	East on a random line between Secs. 15 and 22 Va. 12° 24' E.
40.00	Set post for temporary 1/4 Sec. cor.
50.00	Drain course S. E.
79.70	Intersected N and S line 15 lks South of the corner to Secs. 14, 15, 22 and 23 from which corner I run S 89° 54' West on a true line between Secs. 15 & 22 Va. 12° 24' E
39.85	Set post, deposited charred stake and raised mound of earth with pits as per instructions for 1/4 Sec. cor.
79.70	The corner to secs. 15, 16, 21 and 22 Land, Hilly Prairie Soil, Second Rate

T. 18 N. R. 9 W. 6th P. M.

		North between Secs. 15 & 16
		Va. 12° 24' E.
3		
40	40,00	Set post deposited chained Stake and raised mound of earth with pits as per instructions for 1/4 sec. cor.
80	80,00	Set post, deposited chained Stake and raised mound of earth with pits as per instructions for corner to Secs. 9, 10, 15 and 16 Land, hilly Prairie Soil, Second Rate

T. 18 N. R. 9 W. 6th P. M.

	East on random line between Secs. 10 & 15
	Va. 12° 24' E.
33,50	Drain course N. E.
40,00	Set post for temporary 1/4 Sec. cor.
80,08	Intersected N and S line 30 lks. North of corner to Sections 10, 11, 14 and 15 from which corner I run N. 89° 47' West on true line between Secs. 10 and 15
	Va. 12° 24' E
40,04	Set post, deposited chained stake and raised mound of earth with pits as per instructions for 1/4 sec. cor.
80,08	The corner to Secs. 9, 10, 15 and 16 Land, hilly Prairie Soil, Second Rate

T. 18 N. R. 9 W. 6th P.M.

North between Secs. 9 and 10
Va. 12° 24' E.

4000 Set post deposited charred stake and raised mound of earth with pits as per instructions for 1/4 Sec. cor.

8000 Set post deposited charred stake and raised mound of earth with pits as per instructions for corner to Sections 3, 4, 9 and 10
Land, hilly and broken
Soil, Third rate

T. 18 N. R. 9 W. 6th P.M.

East on random line between Secs. 3 and 10
Va. 12° 24' E

4000 Set post for temporary 1/4 Sec. cor.

80.60 Intersected N and S line 42 lks N of the corner to Secs. 2, 3, 10 and 11 from which corner I run
N 89° 42' West on true line between Secs. 3 and 10
Va. 12° 24' E.

40.30 Set post, deposited charred stake and raised mound of earth with pits as per instructions for 1/4 Sec. cor.

80.60 The corner to Sections 3, 4, 9 and 10
Land, hilly Prairie
Soil, Second Rate.

T. 18 N. R. 9 W 6th P.M.

North on Random line between
Sections. 3 and 4
Va 12° 24' E

4000 Set post for temporary 1/4 Sec. cor.

8010 Intersected North Boundary
37 lks West of the corner to
Sections 3 and 4 from which
corner I run
South 16' W. on a true line
between Secs. 3 and 4
Va, 12° 24' E.

4010 Set post deposited chared stake
and raised mound of earth
with pits as per instructions
for 1/4 Sec. cor.

8010 The corner to secs. 3, 4, 9, and 10.
Land, Broken & hilly Prairie
Soil, Second rate clay.
August 12th 1868.

T. 18 N. R. 9 W 6th P.M.

North between Secs 32 and 33
Va, 12° 36' E.

4000 Set post deposited chared
Stake and raised mound of
earth with pits as per
instructions for 1/4 Sec. cor.

8000 Set post deposited chared
Stake and raised mound of
earth with pits as per
instructions for corner
to Secs. 28, 29, 32 and 33.
Land, hilly Prairie
Soil Second rate

T. 18 N. R. 9 W. 6th P.M.

East on Random line between
Sections 28 and 33
Va, 12° 30' E

40.00	Set post for temporary 1/4 Sec. cor.
62.50	Drain, course S. E.
79.80	Intersected N and S line 10 lks. North of the corner to Sections 27, 28, 33 & 34 from which corner I runs N. 89° 56' West on a true line between Secs. 28 and 33 Va 12° 30' E.
39.90	Set post deposited charred stake and raised mound of earth with pits as per instructions for 1/4 Sec. cor.
79.80	The corner to Secs. 28, 29, 32 and 33

Land, hilly prairie
Soil, Second Rate

T. 18 N. R. 9 W. 6th P.M.

North between Secs. 28 and 29
Va, 12° 30' E.

25.00	Drain, course S.E.
40.00	Set post deposited charred stake and raised mound of earth with pits as per instructions for 1/4 Sec. cor.
64.50	Drain course S. E.
80.00	Set post, deposited charred stake and raised mound of earth with pits as per instructions for corner to Sections 20, 21, 28 and 29

Land, hilly prairie
Soil Second rate

T. 18 N. R. 9 W. 6th P.M.

East on a random line between Secs. 21 & 28
va. 12° 30' E.

40.00 Set post for temporary 1/4 Sec. cor.
55.00 Drain course S. E.
79.50 Intersected N. and S. line 20 lks North of the corner to Sections 21, 22, 27 and 28 from which corner I run
N. 89° 51' West on a true line between Secs. 21 and 28
va. 12° 30' E.
39.75 Set post, deposited charred stake and raised mound of earth with pits as per instructions for 1/4 Sec. cor.
79.50 The corner to Sections 20, 21, 28 and 29
Land, Rolling Prairie Soil Second Rate

T. 18 N. R. 9 W. 6th P.M.

North between Sections 20 and 21
va. 12° 30' E.

37.00 Drain course East.
40.00 Set post, deposited charred stake and raised mound of earth with pits as per instructions for 1/4 Sec. cor.
73.80 Drain course East
80.00 Set post, deposited charred stake and raised mound of earth with pits as per instructions for corner to Sections 16, 17, 20 and 21
Land, hilly Prairie Soil; Second Rate

T. 18 N. R. 9 W. 6th P.M.

East on Randow line between
Sections 16 and 21
Va, 12° 30' E.

6.25 Drain course S. E.

40.00 Set post for temporary 1/4 Sec. cor.

79.60 Intersected N. and S. line 7 lks
North of corner to Secs. 15, 16, 21 &
22 from which corner I run
N 89° 57' West on true line
between Secs. 16 & 21
Va, 12 30' E.

39.00 Set post deposited charred stake
and raised mound of earth
with pits as per instructions
for 1/4 Sec. cor.

79.60 The corner to Secs. 16, 17, 20 & 21
Land, hilly Prairie
Soil Second Rate

T. 18 N. R. 9 W. 6th P.M.

North between Secs. 16 and 17
Va, 12° 30' E.

36.25 Drain course S. E.

40.00 Set post deposited charred
stake and raised mound of earth
with pits as per instructions
for 1/4 Sec. cor.

78.80 Drain course S. E.

80.00 Set post deposited charred
stake and raised mound of
earth with pits as per
instructions for corner
to Sections 8, 9, 16 and 17.
Land, Hilly Prairie
Soil, Second rate clay

T. 18 N. R. 9 W. 6th P.M.

East on Random line between
Sections 9 and 16
Va. 12° 30' E.

37.50 Grain course South

40.00 Set post for temporary 1/4 Sec. cor.

79.66 Intersected N. and S. line 6 lks.
North of corner to Sections 9, 10, 15
and 16 from which corner I run
N. 89° 57' West on a true line
between Secs. 9 & 16
Va. 12° 30' E.

39.83 Set post, deposited charred stake
and raised mound of earth
with pits as per instructions
for 1/4 Sec. cor.

79.66 The corner to Secs. 8, 9, 16 & 17
Land, hilly Prairie
Soil Second rate

T. 18 N. R. 9. W. 6th P. M.

North between Secs. 8 and 9
Va. 12° 30' E

40.00 Set post, deposited charred
Stake and raised mound of
earth with pits as per
instructions for 1/4 Sec. cor.

51.50 Grain course East

80.00 Set post, deposited charred
Stake and raised mound of earth
with pits as per instructions
for corner to Sections
4, 5, 8 and 9.
Land, hilly Prairie
Soil, Second Rate

T. 18 N. R. 9 W. 6th P.M.

East on Random line between
Sections 4 and 9
Va. 12° 30' E.

3.50 Grain course S. E.
40.00 Set post for temporary 1/4 Sec. cor.
79.40 Intersected the N and S line
15 lks North of corner to secs. 3, 4, 9
and 10 from which corner I run
N. 89° 54' West on true line
between Secs. 4 & 9
Va. 12° 30' E.
39.70 Set post deposited chained stake
and raised mound of earth
with pits as per instructions
for 1/4 Sec. cor.
79.40 The corner to Secs. 4, 5, 8 and 9
Land, hilly Prairie
Soil, Soil Second Rate

T. 18 N. R. 9 W. 6th P.M.

North on random line between Sections 4 and 5
Va. 12° 30' E.

2.70 Grain course S. E.
40.00 Set post for temporary 1/4 Sec. cor.
79.87 Intersected North Boundary 20 lks
West of corner to Sections 4 and 5
from which corner I run
South 9' W. on a true line
between Secs. 4 and 5
Va. 12° 30' E.
39.87 Set post, deposited chained
Stake and raised mound
of earth with pits as per
instructions for 1/4 Sec. cor.
79.87 The corner to Secs. 4, 5, 8 & 9
Land, hilly Prairie,
Soil, Second Rate,
August 13th 1868.

"

T. 18 N. R. 9 W. 6th P.M.

	North between Sections 31 & 32
	Va. 12° 36' E.
6.60	Drain course West
40.00	Set post deposited charred Stake and raised mound of earth with pits as per instructions for 1/4 Sec cor
80.00	Set post, deposited charred Stake and raised mound of earth with pits as per instructions for corner to Secs. 29, 30, 31 and 32 Land, hilly and broken Soil, Second rate

T. 18 N. R. 9 W. 6th P.M.

	East on random line between Sections 29 & 32
	Va. 12° 36' E
40.00	Set post for temporary 1/4 Sec. cor.
46.60	Drain course N.E.
80.04	Intersected N and S. line 10 lks South of the corner to Secs. 28, 29 32 & 33 from which corner I run S. 87° 56' West on a true line between Secs. 29 and 32
	Va. 12° 36' E.
40.02	Set post deposited charred stake and raised mound of earth with pits as per instructions for 1/4 Sec. cor.
80.04	The corner to Secs 29, 30, 31 & 32 Land, hilly Prairie Soil, Second rate

T. 18 N. R. 9 W. 6th P.M.

West on a random line between
Sections 30 and 31
Va. 12° 36' E.

3 4 6.00 Drain course S. W.
40.00 Set post for temporary 1/4 Sec. cor.
62.15 Large Drain course S. W.
80 79.48 Intersected West Boundary at the corner to Sections 30 and 31 from which corner I run East on true line between Secs. 30 & 31
Va. 12° 36' E.
39.48 Set post deposited charred stake and raised mound of earth with pits as per instructions for 1/4 Sec. cor.
79.48 The corner to Secs. 29, 30, 31 & 32
Land hilly prairie
Soil Second rate

T. 18 N. R. 9 W. 6th P.M.

North between Secs. 29 and 30
Va. 12° 36' E.

40.00 Set post, deposited charred stake and raised mound of earth with pits as per instructions for 1/4 Sec. cor.
60.00 Drain course S. W.
80.00 Set post deposited charred stake and raised mound of earth with pits as per instructions for corner to Secs. 19, 20, 29 and 30
Land, hilly Prairie
Soil, Second rate

T. 18 N. R. 9 W 6th P.M.

Easton Random line between
Sections 20 and 29
Va, 12° 36' E.

4,50 Drain course S. W.
40,00 Set post for temporary 1/4 Sec. cor.
49,00 Drain course S. E.
80,60 Intersected N and S line 20 lks.
North of corner to Secs. 20, 21, 28 & 29
from which corner I run
N. 89° 51' West on a true line
between Secs 20 & 29
Va, 12° 36' E.
40,30 Set post, deposited charred stake
and raised mound of earth with
pits as per instructions for 1/4
Sec. cor.
80,60 The corner to Secs. 19, 20, 29 & 30
Land hilly prairie
Soil Second rate

T. 18 N. R. 9 W. 6th P.M.

West on random line between Secs. 19 & 30
Va, 12° 36' E.

33,50 Drain course S. W.
40,00 Set post for temporary 1/4 Sec. cor.
64,50 Large Drain course South
78,78 Intersected West Boundary 40 lks. North
of the corner to Sections 19 and 30
from which corner I run
N. 89° 43' East on a true line
between Sections 19 & 30
Va, 12° 36' E
38,78 Set post, deposited charred stake
and raised mound of earth
with pits as per instructions
for 1/4 Sec. cor.
78,78 The corner to Secs. 19, 20, 29 & 30
Land, hilly prairie
Soil Second rate,

T. 18 N. R 9 W. 6th P.M.

North between Secs. 19 and 20
Va. 12° 36' E.

40.00 Set post, deposited charred stake and raised mound of earth with pits as per instructions for 1/4 Sec. cor.

80.00 Set post, deposited charred stake and raised mound of earth with pits as per instructions for corner to Secs. 17, 18, 19 and 20
Land, hilly & broken
Soil, 2nd rate clay

T. 18 N. R. 9 W 6th P.M.

East on a random line between
Sections 17 and 20
Va. 12° 36' E.

40.00 Set post for temporary 1/4 Sec. cor.

80.56 Intersected N and S line 28 lks South of the corner to Secs. 16, 17, 20 and 21 from which corner I run
S 89° 48' West on a true line
between sections 17 & 20
Va. 12° 36' E.

40.28 Set post deposited charred stake and raised mound of earth with pits as per instructions for 1/4 Sec. cor.

80.56 The corner to Sections
17, 18, 19 and 20
Land, Hilly Prairie
Soil, Second rate clay

T. 18 N. R. 9 W. 6th P. M.

West on a random line between
Sections 18 and 19
Va. 12° 36' E.

2700 Drain course S. W.
4000 Set post for temporary 1/4 Sec. cor.
75.00 Large Drain course South
80 70.46 Intersected West Boundary 34 lks
North of the corner to Sections
18 and 19 from which corner I run
N. 89° 45' East on a true line
between Secs. 18 & 19
Va 12° 36' E
38.46 Set post, deposited charred stake
and raised mound of earth
with pits as per instructions
for 1/4 Sec. cor.
78.46 The corner to Secs. 17, 18, 19 & 20
Land, hilly prairie
Soil, Second rate clay

T. 18 N. R. 9 W. 6th P. M.

North between Sections 17 and 18
Va. 12° 36' E

4000 Set post deposited charred stake
and raised mound of earth
with pits as per instructions for
1/4 Sec. cor.
53.60 Drain course S. W.
80.00 Set post, deposited charred stake
and raised mound of earth
with pits as per instructions
for corner to Sections
7, 8, 17 and 18
Land, hilly and broken
Soil, 3d rate clay

T. 18 N. R. 9 W. 6th P. M.

East on Random line between
Sections 8 and 17
Va. 12° 36' E.

9.60 Drain course S. E.
40.00 Set post, for temporary 1/4 Sec. cor.
49.70 Same drain course N. E.
79.20 Same drain course S. E.
80.46 Intersected N and S line 28 lks
North of the corner to Sections 8, 9,
16 & 17 from which corner I run
N. 89° 48' West on a true line
between Secs. 8 and 17
Va 12° 36' E

40.23 Set post deposited charred stake and raised
mound of earth with pits as per instructions
for 1/4 Sec. corner.
80.46 The corner to Secs. 7, 8, 17 and 18
Land, hilly and broken
Soil, Second rate clay

T. 18 N. R 9 W. 6th P. M.

West on a random line between
Sections 7 and 18
Va. 12° 36' E

27.00 Drain course S. W.
40.00 Set post for temporary 1/4 Sec. cor.
44.00 Large Drain course South
78.04 Intersected West Boundary 28 lks.
North of the corner to Sections 7 and
18 from which corner I run
N. 89° 48' East on a true line
between Secs. 7 & 18
Va. 12 36' E.

38.04 Set post deposited charred stake and raised
mound of earth with pits as per
instructions for 1/4 Sec. cor.
78.04 The corner to Secs. 7, 8, 17 and 18
Land, hilly & broken
Soil Second Rate,
August 14th 1868

T. 18 N. R. 9 W. 6th P. M.

North between Sections 7 and 8
Va. 12° 36' E

4000 Set post, deposited charred stake and raised mound of earth with pits as per instructions for 1/4 Sec. cor.

80.00 Set post, deposited charred stake and raised mound of earth with pits as per instructions for corner to Sections 5, 6, 7 & 8
Land, Rolling Prairie
Soil, Second rate

T. 18 N. R. 9 W. 6th P. M.

East on Random line between
Sections 5 and 8
Va. 12° 36' E

40.00 Set post for temporary 1/4 Sec. cor.

80.40 Intersected N and S line 15 lks South of the corner to Secs. 4, 5, 8 and 9 from which corner I run S 89° 54' West on a true line between Secs. 5 and 8
Va. 12° 36' E.

40.20 Set post deposited charred stake and raised mound of earth with pits as per instructions for 1/4 Sec. cor.

80.40 The corner to Secs 5, 6, 7 and 8,
Land, hilly Prairie
Soil, Second rate

T. 18 N. R. 9 W. 6th P.M.

West on a random line between
Sections 6 and 7
Va 12° 36' E

40.00	Set post for temporary 1/4 sec. cor.
78.15	Intersected West Boundary 10 lks North of corner to Sections 6 and 7 from which corner I run N. 89° 56' East on true line between Secs. 6 & 7 Va. 12° 36' E.
38.15	Set post, deposited charred stake and raised mound of earth with pits as per instructions for 1/4 Sec. cor.
78.15	The corner to Sections 5, 6, 7 and 8 Land, hilly & broken prairie Soil Second rate

T. 18 N. R. 9 W. 6th P.M.

North on random line between Sections
5 and 6
Va. 12° 36' E

40.00	Set post for temporary 1/4 Sec. cor.
79.97	Intersected North Boundary 10 lks West of the corner to Sections 5 and 6 from which corner I run South 4' W. on a true line between Sections 5 & 6. Va. 12° 36' E.
39.97	Set post deposited charred stake and raised mound of earth with pits as per instructions for 1/4 Sec. cor.
79.97	The corner to Sections 5, 6, 7 & 8. Land, Broken & hilly Prairie Soil, Second rate clay

August 15th 1868.

T. 18 N. R. 9 W. 6th P.M.

General Description

This Township is hilly, rolling and broken prairie. The Soil is hard, dry Second rate clay mostly The Township is destitute of Timber and without water except a little in the South part of Section 34 and also in Sections 25 & 36 On account of the dryness of the Soil the land is not adapted to farming.

List of Names.

A list of the names of the individuals employed to assist in running, measuring or marking the lines and corners described in the foregoing field Notes of Township No. 18 North of the base line of Range No 9 West of the 6th Principal Meridian showing the respective capacities in which they acted:

Martin E. Bartlett, chainman.
Edmund Dutton, chainman.
Daniel Duffey, cornerman.
Robert Purvis, cornerman.
L. A. Tannehill, Flagman.

We hereby certify that we assisted N. J. Paul deputy Surveyor, in Subdividing Township number Eighteen North of the base line of Range number nine West of the Sixth Principal Meridian, and that said Township has been in all respects, to the best of our Knowledge and belief well and faithfully Surveyed, and the boundary monuments planted according to the instructions furnished by the Surveyor General.

Martin E Bartlett Chainman
Edmund Dutton Chainman
Daniel Duffey Cornerman
Robert Pussis Cornerman
L. G. Tannehill Flagman

Subscribed and sworn to by the above named persons, before me a Notary Public for the County of Douglas in the State of Nebraska This 14th day of

October, 1868
Byron Reed
Notary Public

I, Nicholas J. Paul, deputy Surveyor, do solemnly swear that in pursuance of a joint Contract wherein Nicholas J. Paul and Oscar F. Davis are joint Contractors with P. W. Hitchcock, Surveyor General, of the Public Lands of the United States, in the State of Nebraska, bearing date the 6th day of June 1868, and in strict conformity to the laws of the United States, the Surveying Manual and the instructions furnished by the said Surveyor General, I have well faithfully and truly in my own proper person surveyed the Section lines of Township

number eighteen North of the
Base Line of Range number
nine West of the 6th Principal
Meridian in the State aforesaid,
and do further Solemnly Swear
as the corners of said survey have been perpetuated in strict accordance with the Surveying Manual and Printed instructions
and that the foregoing are the
true and original field
notes of such Survey.

Nicholas J. Paul
Deputy Surveyor

Subscribed by said Nicholas
J. Paul, deputy Surveyor and
sworn to before me a Notary
Public for Douglas County
in the State of Nebraska,
this 29th day of October 1868

Lewis S. Reed
Notary Public

Surveyor Generals Office
Plattsmouth Neb. Jan 4th 1869.

The foregoing field notes of the Survey
and Sub-divisions of Township No 18
North of the Base Line of Range No 9.
West of the 6th Principal Meridian
in the State of Nebraska, Executed by
Nicholas J. Paul under Joint Contract
No 7 dated June 6th 1868. wherein N. J. Paul,
and Oscar. F. Davis are joint-Contractors
in the month of August 1868 having
been critically examined, the necessary
Corrections and explanations made the
said field notes and the Surveys they
describe are hereby
Approved

J. W. Nichols
Surveyor General

Index Diagram
to
Town 19 N R 9 W

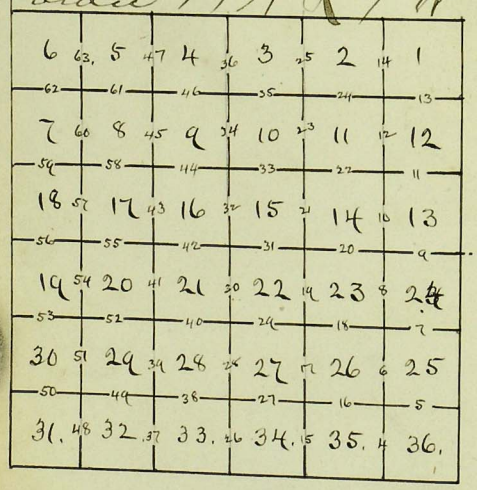

Index Diagram

End

(A.)

Field Notes of the Survey of the Section Lines of Township number Nineteen North of the Base Line, of Range number Nine West of the Sixth Principal Meridian in the State of Nebraska, by Nicholas J. Paul, deputy Surveyor, under joint Contract No. 17 of N. J. Paul & Oscar F. Davis bearing date the 6th day of June 1868.

Survey commenced August 16th 1868
Survey completed August 20th 1868

(B.)

Names and duties of assistants.

Martin E. Bartlett, chainman.
Edmund Dutton chainman.
Daniel Duffey, Cornerman.
Robert Purvis, cornerman.
L. A. Tannehill Flagman

To determine the proper adjustment of my compass for subdividing this Township, I commence at the corner to Townships 18 and 19 N, R. 8 and 9 W., and run North, on a blank line along the East Boundary of Section 36, Va, 12° 45' East

4000 To a point 10 lks West of 1/4 sec. cor.
80,02 To a point 21 lks West of the corner to Sections 25 and 36.

To retrace this line or run, parallel thereto, my compass must be adjusted to a variation of 12° 36' E.

Subdivision commenced August 16th 1868.

T. 19 N. R. 9 W. 6th P. M.

From the corner to Sections
~~22~~, 35 and 36 on the South Boundary
of the Township, I run
North, between Sections 35 & 36
Va, 12° 36' E.

40,00 Set post, deposited charred stake
and raised mound of earth with
pits as per instructions for 1/4 Sec. Cor.

50,00 Drain course S. E.

60,50 Drain course S. E.

80,00 Set post deposited charred stake
and raised mound of earth with
pits as per instructions for
corner to Sections 25 & 26,
35 and 36
Land, rolling prairie
Soil, Second Rate

T. 19 N. R. 9 W. 6th P. M.

East on random line between
Sections 25 and 36
Va, 12° 28' E.

11,00 Drain course N. E.

13,00 Drain course S. E.

40,00 Set post for temporary 1/4 Sec. Cor.

80,10 Intersected East Boundary at
post at the corner to Sections 25 and 36
from which corner I run
West on a true line between
Sections 25 and 36
Va, 12° 28' E.

40,05 Set post deposited charred
stake and raised mound of
earth with pits as per
instructions for 1/4 Sec. Cor.

80,10 The corner to Sections 25, 26, 35 & 36
Land, Rolling prairie
Soil, Second rate,

T. 19 N. R. 9 W. 6th P. M.

North between Sections 25 & 26
Va. 12° 28' East

40.00 Set post, deposited chained stake and raised mound of earth with pits as per instructions for 1/4 Sec. cor.

44.50 Drain course S. E.

60.00 Drain course S. E.

80.00 Set post, deposited chained stake and raised mound of earth with pits as per instructions for corner to Sections 23, 24, 25 and 26

Land, hilly and broken
Soil, Third rate, clay

T. 19 N. R. 9 W. 6th P. M.

East on random line between
Sections 24 and 25
Va. 12° 18' East.

12.00 Drain course N. W.

40.00 Set post for temporary 1/4 Sec. cor.

80.24 Intersected East Boundary 19 Rs.
South of corner to Sections 24 and
25 from which corner I run
S. 89° 52' West on a true line
between Sections 24 & 25
Va. 12° 18' E

40.12 Set post, deposited chained
stake and raised mound of
earth with pits as per
instructions for 1/4 Sec. cor.

80.24 The corner to Sections 23,
24, 25 and 26

Land, Hilly prairie
Soil, Second rate

T 19 N. R. 9 W 6th P.M.

North between Sections 23 & 24
Va. 12° 18' E.

8,00 Drain course N.E.
22,00 Same Drain course N.W.
40,00 Set post deposited charred stake and raised mound of earth with pits as per instructions for 1/4 Sec. cor.
80,00 Set post deposited charred stake and raised mound of earth with pits as per instructions for corner to Sections 13, 14, 23 & 24
Land, Broken & hilly
Soil, Second rate

T. 19 N. R. 9 W. 6th P.M.

East on a random line
between Sections 13 and 24
Va. 12° 18' E.

40,00 Set post for temporary 1/4 Sec. cor.
55,50 Drain course N.W.
79,94 Intersected East Boundary 15 lks South of the corner to Sections 13 and 24 from which corner Corn S 89° 54' West on a true line between Sections 13 and 24
Va. 12° 18' E.
39,97 Set post deposited charred stake and raised mound of earth with pits as per instructions for 1/4 Sec. cor.
79,94 The corner to Sections 13, 14, 23 and 24
Land Hilly prairie
Soil Second rate clay

T. 19 N. R. 9 W. 6th P. M.

North between Sections 13 & 14
Va. 12° 18' E.

21,50 Grain course N. W.

40,00 Set post, deposited charred stake and raised mound of earth with pits as per instructions for 1/4 Sec. cor.

80,00 Set post, deposited charred stake and raised mound of earth with pits as per instructions for Corner to sections 11, 12, 13 and 14.

Land, hilly & broken
Soil Second rate.

T. 19 N. R. 9 W. 6th P. M.

East on random line between
Sections 12 and 13
Va. 12° 18' E.

40,00 Set post for temporary 1/4 Sec. cor.

80,22 Intersected East Boundary 63 lks South of the corner to Sections 12 and 13 from which corner I run
S. 89° 33' West on a true line
between Sections 12 & 13
Va 12° 18' E.

40,11 Set post, deposited charred stake and raised mound of earth with pits as per instructions for 1/4 Sec. cor.

80,22 The corner to Sections 11, 12, 13 and 14

Land, very broken & hilly
Soil, Third Rate

T. 19 N. R. 9 W. 6th P. M.

North between Sections 11 & 12
Va. 12° 18' E.

24,00 Leave hills and enter Bottom bearing East and West.

40,00 Set post deposited charred stake and raised mound of earth with pits as per instructions for 1/4 Sec. cor.

45,30 A creek 70 lks wide, on line, runs S.E. Leave Bottom at Branch and enter hills bearing E. & N.W.

80,00 Set post, deposited charred stake and raised mound of earth with pits as per instructions for corner to Sections 1, 2, 11 and 12
Land, Hills broken Soil 2nd rate
Bottom level; Soil 1st rate

T. 19 N. R. 9 W. 6th P. M.

East on random line between Sections 1 and 12
Va. 12° 18' E.

~~40,00 Set post for temporary 1/4 Sec. cor.~~

20,00 Leave hills and enter Bottom, bears, N.W. & S.W.

40,00 Set post for temporary 1/4 Sec. cor.

45,60 A creek 77 lks wide runs N.E.

49,12 Same creek, 150 lks. wide runs S.E.

55,55 Cedar creek 275 lks wide runs S.E.

75,28 Cedar creek 267 lks wide runs N.E.

80,20 Intersected East Boundary 90 lks South of corner to Sections 1 and 12 from which corner I run
S 89° 21' West on true line between Secs 1 & 12
Va 12° 18' E

40,10 Set post deposited charred stake and raised mound of earth with pits as per instructions for 1/4 Sec. cor.

80,20 The corner to sections 1, 2, 11 and 12
Land, hills 2nd rate; Bottom good 1st rate

T. 19 N. R. 9 W. 6th P. M.

North on random line between Secs. 1 & 2
Va. 12° 18' E.

5,00 Enter Bottom bears N W and S E.
40,00 Set post for temporary 1/4 Sec. cor.
64,10 Cedar creek 22 2 lks wide runs N E.
80,87 Intersected North Boundary 30 lks
West of corner to Sections 1 and 2
from which corner I run
South 13' W. on a true line
between Sections 1 and 2
Va. 12° 18' E
49,87 Set post deposited charred stake
and raised mound of earth
with pits as per
instructions for 1/4 Sec. cor.
80,87 The corner to sections 1, 2, 11 & 12
Land Hills 2nd rate
Bottom good 1st rate
August 16th 1868,

T. 19 N. R. 9 W. 6th P. M.

North between Sections 34 & 35
Va. 12° 36' E.

15,00 Enter Drain bearing North and S E.
22,00 Leave Drain bears N. W.
40,00 Set post deposited charred stake
and raised mound of earth with
pits as per instructions for 1/4 Sec. cor.
45,00 Same drain course S. W.
80,00 Set post deposited charred stake
and raised mound of earth with
pits as per instructions for corner
to Sections 26, 27, 34 and 35
Land, hilly prairie
Soil Second rate

T. 19 N. R. 9 W. 6th P.M.

East on random line between Secs. 26 & 35
Va. 12° 18' E.

40.00 Set post for temporary 1/4 Sec. cor.

79.90 Intersected N and S line 14 lks North of corner to Sections 25, 26, 35 and 36 from which corner I run N. 89° 54' West on a true line between Secs 26 & 35
Va 12° 18' E

39.95 Set post deposited charred stake and raised mound of earth with pits as per instructions for 1/4 Sec. corner

79.90 The corner to Sections 26, 27, 34 and 35
Land, hilly prairie
Soil, Second rate

T. 19 N. R. 9 W. 6th P.M.

North between Sections 26 & 27
Va. 12° 18' E.

29.00 Drain course N. W.

40.00 Set post, deposited charred stake and raised mound of earth with pits as per instructions for 1/4 Sec. cor.

71.00 Drain course N. W.

80.00 Set post deposited charred stake and raised mound of earth with pits as per instructions for Corner to Sections 22, 23, 26 and 27
Land hilly prairie
Soil Second rate.

T. 19 N. R. 9 W. 6th P.M.

Easton random line between Secs. 23 & 26
Va. 12° 18' E.

8.50 Enter drain bears N. W. and E.
13.00 Leave drain bears S. E.
40.00 Set post for temporary 1/4 Sec. cor.
58.00 Drain course N. W.
78.00 Drain course N. E.
79.94 Intersected N and S line 27 lks.
North of corner to Sections 23, 24, 25
and 26 from which corner I run
N 89° 48' West on true line
between Sections 23 and 26
Va 12° 18' E.
39.97 Set post, deposited charred stake
and raised mound of earth with pits
as per instructions for 1/4 sec. cor.
79.94 The corners to Sections 22, 23, 26 & 27
Land, hilly prairie
Soil, Second rate

T. 19 N. R. 9 W. 6th P.M.

North between Sections 22 & 23
Va 12° 18' E.

40.00 Set post, deposited charred stake
and raised mound of earth with
pits as per instructions for 1/4 sec. cor.
45.30 Drain course N. E.
80.00 Set post, deposited charred stake
and raised mound of earth
with pits as per instructions
for corner to Sections 14, 15
22 and 23
Land, Hilly prairie
Soil, Second rate

T. 19 N. R. 9 W. 6th P.M.

East on random line between
Sections 14 and 23
Va, 12° 18' E.

19,60 Drain course N. E.
40,00 Set post for temporary 1/4 Sec. cor.
55,00 Drain course N. W.
80,00 Intersected N and S line 20 chs.
North of the corner to Sections 13, 14,
23 and 24 from which corner I run
N. 89° 51' West on a true line
between Sections 14 and 23
Va 12° 18' E.
40,00 Set post deposited chained stake
and raised mound of earth
with pits as per instructions
for 1/4 Sec cor.
80,00 The corner to Sections 14, 15, 22 & 23
Land, Hilly prairie
Soil, Secondrate

T. 19 N. R. 9 W. 6th P.M.

North between Sections 14 and 15
Va, 12° 18' E.

40,00 Set post, deposited chained stake
and raised mound of earth
with pits as per instructions
for 1/4 Sec. cor.
44,00 Drain course East.
80,00 Set post, deposited chained stake
and raised mound of earth
with pits as per instructions
for corner to Sections 10, 11,
14 and 15
Land, hilly, prairie
Soil Secondrate, clay

T. 19 N. R. 9 W. 6th P. M.

East on random line between
Sections 11 and 14
Va, 12° 18' E.

35,60 Branch 20 lks. wide runs North
40,00 Set post for temporary 1/4 sec. cor.
80,20 Intersected N. and S. line 70 lks
North of the corner to Sections 11, 12,
13 & 14 from which corner I run
N. 8 deg. 30' West on true line
between Sections 11 and 14
Va, 12° 18' E.
40,10 Set post deposited charred stake
and raised mound of earth
with pits as per instructions
for 1/4 Sec. cor.
80,20 The corner to sections 10, 11, 14 & 15
Land, Hilly & broken
Soil, Soil Third rate

T. 19 N. R. 9 W. 6th P. M.

North between Sections 10 and 11
Va, 12° 18' E.

1,00 Deep Drain course N. W.
36,00 Leave hills and enter bottom bears E. & W.
40,00 Set post deposited charred stake
and raised mound of earth with
pits as per instructions for 1/4
Sec. cor.
46,80 Branch 10 lks wide runs S. E.
56,00 Leave Bottom and enter hills, bear E. & W.
80,00 Set post, deposited charred stake
and raised mound of earth
with pits as per instructions
for corner to Sections 2, 3, 10,
and 11
Land, hills broken, 3d rate
Bottom level 1st rate,

T. 19 N. R. 9 W. 6th P.M.

East on a random line
between Sections 2 and 11
Va. 12° 15' E.

4000 Set post for temporary 1/4 Sec. cor.
79.54 Intersected N and S line 75 lks
North of corner to Sections 1, 2, 11 and 12
from which corner I run
N. 89° 28' West on a true line
between Sections 2 & 11
Va 12° 15' E.

39.77 Set post deposited charred stake and
raised mound of earth with pits
as per instructions for 1/4 Sec. cor.
79.54 The corner to Sections 2, 3, 10 & 11
Land, Rolling Prairie
Soil, Second rate

T. 19 N. R. 9 W. 6th P.M.

North on a random line between
Sections 2 and 3
Va. 12° 15' E.

4000 Set post for temporary 1/4 Sec. cor.
5700 Leave hills and enter Bottom
bearing N. W and S.E.
79.98 Intersected North Boundary 28 lks.
East of corner to sections 2 and 3
from which corner I run
South 12' E. on a true line
between Secs. 2 and 3
Va. 12° 15' E.

39.98 Set post deposited charred stake and
raised mound of earth with pits as per
instructions for 1/4 Sec. cor.
79.98 The corner to Sections 2, 3, 10 and 11
Land. Hills, Sandy 3d rate
Bottom, level 1st rate.
August 17th 1868.

T. 19 N., R. 9 W. 6th P. M.

North between Sections 33 & 34
Va. 12° 30' E.

40.00 Set post deposited charred stake and raised mound of earth with pits as per instructions for 1/4 Sec. cor.

80.00 Set post deposited charred stake and raised mound of earth with pits as per instructions for corner to Sections 27, 28, 33 and 34

Land, hilly and broken
Soil, Second rate, clay

T. 19 N., R. 9 W. 6th P. M.

East on a random line between
Sections 27 and 34
Va. 12° 18' E.

40.00 Set post for temporary 1/4 Sec. cor.

43.50 Drain course North

80.06 Intersected N and S line at the corner to Sections 26, 27, 34 and 35 from which corner I run
Westerly true line between
Sections 27 & 34
Va. 12° 18' E.

40.03 Set post deposited charred stake and raised mound of earth with pits as per instructions for 1/4 Sec. cor.

80.06 The corner to Secs. 27, 28, 33 & 34

Land, hilly & broken
Soil, Second Rate

T. 19 N. R. 9 W. 6th P.M.

North between Sections 27 & 28
Va. 12° 18' E.

3100 Drain course East
4000 Set post deposited charred stake and raised mound of earth with pits as per instructions for 1/4 Sec. cor.
8000 Set post deposited charred stake and raised mound of earth with pits as per instructions for corner to Sections 21, 22, 27 & 28
Land, hilly prairie
Soil Second rate Clay

T. 19 N. R. 9 W. 6th P.M.

East on random line between
Sections 22 and 27
Va. 12° 18' E.

1250 Drain course N. W.
4000 Set post for temporary 1/4 Sec. cor.
7400 Drain course N. W.
7946 Intersected N and S line 20 lks
South of corner to Sections 22, 23, 26 & 27
from which corner I run
S. 89° 51' West on a true line
between Sections 22 & 27
Va. 12° 18' E
3973 Set post deposited charred stake
and raised mound of earth with
pits as per instructions for
1/4 Sec. cor.
7946 The corner to Sections 21, 22, 27 & 28
Land Rolling prairie
Soil, Second rate

T. 19 N. R. 9 W. 6th P.M.

North between Sections 21 & 22
Va, 12° 18' E.

3 4000 Set post, deposited chained
40 stake and raised mound of
earth with pits as per
instructions for 1/4 sec. cor.
7450 Origin course N. W.
80 8000 Set post deposited chained
stake and raised mound of
earth with pits as per
instructions for corner to
Sections 15, 16, 21 and 22
Land, rolling prairie
Soil, Second rate

T. 19 N. R. 9 W. 6th P.M.

East on a random line
between Secs. 15 and 22
Va, 12° 18' E.

4000 Set post for temporary 1/4 sec. cor.
7980 Intersected Naud's line 9 lks
North of the corner to Sections 14, 15, 22 &
23 from which corner I run
N. 89° 56' West on a true line
between Secs 15 and 22
Va 12° 18' E

3990 Set post deposited chained
stake and raised mound
of earth with pits as per
instructions for 1/4 Sec. cor.
7980 The corner to Secs. 15, 16, 21,
and 22
Land, Hilly prairie
Soil, Second rate

T. 19 N. R. 9 W 6th P.M.

North between Secs. 15 & 16
Va. 12° 18' E.

31 40.00 Set post, deposited chamed
40 stake and raised mound of
earth with pits as per
instructions for 1/4 Sec. cor
56.40 Drain course N. E.
80 80.00 Set post deposited chamed
stake and raised mound of
earth with pits as per
instructions for corner to
Sections 9, 10, 15 and 16
Land, rolling prairie
Soil Second rate

T. 19 N. R. 9 W 6th P.M.

East on random line between
Sections 10 and 15
Va. 12° 18' E.

40.00 Set post for temporary 1/4 Sec. cor.
42.00 Drain course N. W.
80.04 Intersected N and S line 10 lks
North of the corner to Sections
10, 11, 14 & 15 from which corner I run
N 89° 56' West on a true line
between Secs. 10 and 15
Va 12° 18' E.
40.02 Set post deposited chamed
stake and raised mound of
earth with pits as per
instructions for 1/4 sec. cor.
80.04 Corner to Sections 9, 10, 15 & 16
Land, hilly & broken
Soil, Second rate

T. 19 N. R. 9 W. 6th P.M.

North between Sections 9 & 10
Va, 12° 18' E,

31 40.00 Set post, deposited charred stake
40 and raised mound of earth
with pits as per instructions
for 1/4 Sec. cor,

49.00 Leave hills and enter Bottom bears E & W,

80 59.00 Dry Branch course N. E,
Leave Bottom and enter hills at
Branch bearing E & W,

80.00 Set post deposited charred
stake and raised mound
of earth with pits as per
instructions for corner to
Sections 3, 4, 9 and 10
Land, Hills 2nd Rate
Soil, Bottom, level 1st rate

T. 19 N. R. 9 W. 6th P.M.

East on random line between
Sections 3 and 10
Va, 12° 15' E,

11.00 Deep Ravine course South

40.00 Set post for temporary 1/4 Sec. cor,

80.20 Intersected N and S line 13 lks.
North of corner to Sections 2, 3, 10
and 11 from which corner I run
N, 89° 57' West on a true line
between Sections 3 and 10
Va, 12° 15' E,

40.10 Set post deposited charred stake
and raised mound of earth
with pits as per instructions
for 1/4 Sec. cor,

80.20 The corner to Sections 3, 4, 9
and 10.
Land, Broken Prairie
Soil Second rate

T. 19 N. R. 9 W. 6th P.M.

North on a random line between
Sections 3 and 4
Va, 12° 15' E.

31 40.4000 Set post for temporary 1/4 sec. cor.
7990 Intersected North Boundary 380 r.
East of the corner to sections 3 and
4 from which corner I run
80 South 15' E, on a true line
between Sections 3 and 4
Va, 12° 15' E.
39.90 Set post deposited charred stake
and raised mound of earth
with pits as per instruction
for 1/4 Sec. cor.
79.90 The corner to Sections 3, 4, 9 and 10
Surface Rolling
Soil, Sandy Wendrate
August 18th 1868

T. 19 N. R. 9 W. 6th P.M.

North between Sections 32 & 33.
Va 12° 30' E.
11.00 Drain course N. E.
38.40 Same drain course N. W.
40.00 Set post deposited charred stake
and raised mound of earth with
pits as per instructions for 1/4
Sec. cor.
47.00 Same drain course N. E.
64.70 Same drain course N. W.
80.00 Set post deposited charred
stake and raised mound of earth
with pits as per instructions
for corner to Sections 28, 29,
32 and 33
Land, Rolling prairie
Soil Second Rate

T. 19 N. R. 9 W. 6th P.M.

East on a random line
between Sections 28 & 33
Va. 12° 18' E.

31 40.00 Set post for temporary 1/4 sec. cor.
40. 44.50 Drain course N.E.
79.88 Intersected N and S line 17 rk.
North of corner to Sections 27, 28,
80.0 33 and 34 from which corner Q run
N. 89° 53' West on a true
line between Sections 28 & 33
Va. 12° 18' E.
39.94 Set post deposited charred stake
and raised mound of earth with
pits as per instructions for
1/4 sec. cor.
79.88 The corner to sections 28, 29,
32 and 33.
Land, Hilly prairie
Soil, Soil second rate

T. 19 N. R. 9 W. 6th P.M.

North between Sections 28 & 29
Va. 12° 18' E.

23.00 Drain course East
40.00 Set post deposited charred
stake and raised mound of
earth with pits as per instructions
for 1/4 Sec. cor.
41.50 Same Drain ~~Course~~ S.W.
46.50 Same Drain course N.E.
56.00 Same " Drain course West
59.50 Same " Drain course East.
80.00 Set post, deposited charred
stake and raised mound
of earth with pits as per
instructions for corner to
Sections 20, 21, 28 and 29
Land, Gently Rolling
Soil, Second rate

T. 19 N. R. 9 W. 6th P.M.

East on random line between
Sections 21 and 28
Va. 12° 18' E.

31

40. 10.00 Again course North

40.00 Set post for temporary 1/4 Sec. cor.

80.36 Intersected the N. and S. line
26 lks. North of the corner to Sections
21, 22, 27 and 28 from which
corner I run
N. 89° 49' West on a true line
between Sections 21 and 28
Va. 12° 18' E.

80 0

40.18 Set post, deposited charred
stake and raised mound of
earth with pits as per instructions
for 1/4 Sec. cor.

80.36 The corner to Secs. 20, 21, 28 & 29
Land, Rolling prairie
Soil, Second Rate

T. 19 N. R. 9 W. 6th P.M.

North between Sections 20 & 21
Va. 12° 18' E.

38.50 Again course S. E.

40.00 Set post, deposited charred stake
and raised mound of earth with
pits as per instructions for
1/4 Sec. cor.

80.00 Set post, deposited charred stake
and raised mound of earth
with pits as per instructions
for corner to Sections 16, 17, 20
and 21
Land, Hilly prairie
Soil, Second rate

T. 19 N. R. 9 W. 6th P.M.

	East on random line between Sections 16 and 21 Va. 12° 18' E
25.80	Grain course N.E.
40.00	Set post for temporary 1/4 Sec. cor.
73.50	Grain course N. W.
80.34	Intersected N. and S. line 25 Rds. North of corner to Sections 15, 16, 21 and 22 from which corner I run N. 89° 49' West on a true line between Sections 16 & 21 Va. 12° 18' E
40.17	Set post deposited charred stake and raised mound of earth with pits as per instructions for 1/4 Sec. cor.
80.34	The corner to Sections 16, 17, 20 & 21 Land, Hilly prairie Soil, Second rate

T. 19 N. R. 9 W. 6th P.M.

	North between Sections 16 and 17 Va. 12° 18' E.
40.00	Set post deposited charred stake and raised mound of earth with pits as per instructions for 1/4 Sec. cor
80.00	Set post deposited charred stake and raised mound of earth with pits as per instructions for corner to Sections 8, 9, 16 and 17 Land, Hilly prairie Soil, Second rate

T. 19 N. R. 9 W. 6th P.M.

East on a random line between
Sections 9 and 16
Va. 12° 18' E.

31 40. 20.00 Chain course North
40.00 Set post for temporary 1/4 Sec. cor.
80.20 Intersected N. and S. line 9 Rs.
South of the corner to Secs. 9, 10, 15
80 and 16 from which corner I run
S. 89° 56' West on a true line
between Sections 9 and 16
Va. 12° 18' E.
40.10 Set post, deposited charred
Stake and raised mound of
earth with pits as per
instructions for 1/4 Sec. cor.
80.20 The corner to Sections
8, 9, 16 and 17
Land, Hilly prairie
Soil, Second Rate

T. 19 N. R. 9 W. 6th P.M.

North between Sections 8 and 9
Va. 12° 18' E.

23.00 Leave Upland and enter Bottom
bearing East and West
29.00 Dry Branch course East —
water found in holes —
40.00 Set post deposited charred Stake
and raised mound of earth
with pits as per instructions
for 1/4 Sec. cor.
62.40 Chain course East
70.00 Leave Bottom and enter hills
bearing East and West
80.00 Set post, deposited charred
Stake and raised mound of
earth with pits as per
instructions for corner to sections
4, 5, 8 and 9
Hills, 2nd rate, Bottom 1st Rate

T. 19 N. R. 9 W. 6th P.M.

	East on a random line between Sections 4 & 9 Va. 12° 18' E.
12.50	Drain course S. W.
4000	Set post for temporary 1/4 sec. cor.
80.26	Intersected N. and S. line 14 lks. North of the corner to sections 4, 5, 8 and 9 from which corner I run N. 89° 54' West on a true line between Sections 4 and 9 Va 12° 18' E
40.13	Set post deposited charred stake and raised mound of earth with pits as per instructions for 1/4 sec. cor.
80.26	The corner to Secs 4, 5, 8 and 9 Land, Rolling prairie Soil, Second rate

T. 19 N. R. 9 W. 6th P.M.

	North on random line between Secs 4 and 5 Va. 12° 18' E.
4000	Set post for temporary 1/4 Sec. cor.
79.82	Intersected North Boundary 15 lks. West of the corner to Sections 4 and 5 from which corner I run South 6' W. on a true line between Sections 4 and 5 Va 12° 18' E.
39.82	Set post, deposited charred stake and raised mound of earth with pits as per instructions for 1/4 Sec. cor.
79.82	The corner to Secs. 4, 5, 8 and 9 Land, Rolling prairie Soil Second rate

T. 19 N. R. 9 W. 6th P.M.

North between Secs 31 and 32
Va, 12° 27' E

31	1800	Drain course East
40,0	40,00	Set post, deposited chained Stake and raised mound of earth with pits as per instructions for 1/4 Sec, cor.
800	5800	Drain course East
	80,00	Set post deposited chained Stake and raised mound of earth with pits as per instructions for corner to Sections 29, 30, 31 and 32

T. 19 N. R. 9 W. 6th P.M.

East on a random line
between Sections 29 & 32
Va, 12° 15' E

40,00	Set post for temporary 1/4 Sec, cor.
43,80	Drain course N. E.
79,54	Intersected N and S, line 5 lks North of corner to Sections 28, 29, 32 and 33 from which corner I run N. 89° 58' West on a true line between Sections 29 & 32 Va, 12° 15' E.
39,77	Set post deposited chained Stake and raised mound of earth with pits as per instructions for 1/4 Sec, cor.
79,54	The corner to Secs. 29, 30, 31 and 32

Land, Rolling & hilly
Soil, Second Rate.
August 19th 1868

T. 19 N. R. 9 W. 6th P. M.

West on Random line between
Sections 30 and 31
Va. 12° 15' E.

4000 Set post for temporary 1/4 sec. cor.
77,50 Drain course N. E.
78,43 Intersected West Boundary 20 lks.
North of the corner to Sections 30 &
31 from which corner I run
N 89° 51' East on a true line
between Secs. 30 and 31
Va. 12° 15' E.
38,43 Set post deposited charred stake
and raised mound of earth
with pits as per instructions
for 1/4 Sec. cor.
76,43 The corner to Sections 29, 30,
31 and 32
Land, hilly prairie
Soil, Second rate

T. 19 N. R. 9 W. 6th P. M.

North between Sections 29 & 30
Va. 12° 15' E.
40,00 Set post, deposited charred stake
and raised mound of earth
with pits as per instructions
for 1/4 Sec. cor.
80,00 Set post deposited charred
stake and raised mound of
earth with pits as per
instructions for corner
to Sections 19, 20, 29 & 30
Land, hilly & broken
Soil, Third rate

T. 19 N. R. 9 W 6th P.M.

East on random line between
Sections 20 and 29
Va. 12° 18' E.

4000 Set post for temporary 1/4 Sec. cor.

79.88 Intersected N and S line 16 lks.
South of the corner to Sections
20, 21, 28 & 29 from which corner I run
S. 89° 53' West on a true line
between Sections 20 & 29
Va 12° 18' E

39.94 Set post deposited charred Stake
and raised mound of earth
with pits as per instructions
for 1/4 Sec. cor.

79.88 The corner to Sections 19, 20,
29 and 30.
Land, Hilly prairie
Soil, Second rate

T. 19 N. R. 9 W 6th P.M.

West on a random line
between Sections 19 and 30
Va. 12° 18' E.

1.00 Drain course North

12.50 Drain course North

4000 Set post for temporary 1/4 Sec. cor.

63.50 Drain course North

78.65 Intersected West Boundary 47 lks
North of the corner to sections 19 and 30
from which corner I run
N. 89° 40' East on a true line
between Sections 19 & 30
Va. 12° 18' E.

38.65 Set post deposited charred
Stake and raised mound of
earth with pits as per
instructions for 1/4 Sec. cor.

78.65 The corner to Secs. 19, 20, 29 and 30
Land, broken; Soil 3d rate, clay

T. 19 N. R. 9 W 6th P.M.

North between Sections 19 and 20
Va. 12° 18' E.

1800 Drain course N.E.

4000 Set post deposited chared stake and raised mound of earth with pits as per instructions for 1/4 Sec. cor.

8000 Set post deposited chared Stake and raised mound of earth with pits as per instructions for corner to Secs 17, 18, 19 and 20
Land, Broken & hilly prairie
Soil Thirdrate clay

T. 19 N. R. 9 W. 6th P.M.

East on random line between Sections 17 and 20
Va. 12° 18' E.

4000 Set post for temporary 1/4 Sec. cor.

4100 Drain course South

7966 Intersected N and S line 10 lks. North of corner to Sections 16, 17, 20 & 21 from which corner I run N 89° 56' West on a true line between Sections 17 & 20
Va 12° 18' E.

3983 Set post deposited chared stake and raised mound of earth with pits as per instructions for 1/4 sec. cor.

7966 The corner to Sections 17, 18, 19 and 20
Land, Hilly prairie
Soil, Second rate

T. 19 N. R. 9 W. 6th P. M.

West on a random line between
Sections 18 and 19
Va, 12° 18' E

4000 Set post for temporary 1/4 sec. cor.
5000 Leave upland and enter Bottom
bears N.E. and S. W.
5700 Large Drain course N.E.
7842 Intersected West Boundary 15 Rds.
North of corner to Sections 18 and 19
from which corner I run
N 89° 54' East on a true line
between secs 18 and 19
Va 12° 18' E
38,42 Set post deposited charred stake
and raised mound of earth with
pits as per instructions for
1/4 sec. cor.
7842 The corner to secs 17, 18, 19 & 20
Upland 2nd rate, Bottom 1st rate

T. 19 N. R. 9 W. 6th P. M.

North between Sections 17 and 18
Va, 12° 18' E.

40,00 Set post, deposited charred stake and
raised mound of earth with pits
as per instructions for 1/4 sec. cor.
4150 Drain course N. W.
80,00 Set post, deposited charred stake
and raised mound of earth with
pits as per instructions for corner
to Sections 7, 8, 17 and 18
Land very hilly and broken
Soil, hard Clay, 3d rate

T. 19 N. R. 9 W. 6th P. M.

East on random line between
Sections 8 and 17
Va. 12° 18' E.

40.00 Set post for temporary 1/4 Sec. cor.

79.58 Intersected N. and S. line 15 lks
North of the corner to sections
8, 9, 16 and 17 from which corner I run
N. 89° 54' West on a true line
between Sections 8 and 17
Va. 12° 18' E.

39.79 Set post, deposited charred stake
and raised mound of earth with
pits as per instructions for
1/4 Sec. cor.

79.58 The corner to Sections 7, 8, 17 and 18
Land, Rolling prairie
Soil, Second rate

T. 19 N. R. 9 W. 6th P. M.

West on a random line between
Sections 7 and 18
Va. 12° 18' E.

15.00 Enter Bottom bears N.E. and S.E.

30.00 Large drain course N.E.

40.00 Set post for temporary 1/4 Sec. cor.

42.00 Leave Bottom bears N.E. and S.W.

78.28 Intersect West Boundary 29 lks
North of the corner to Sections 7 & 18 from
which corner I run
N. 89° 48' East on true line between Secs. 7 & 18
Va. 12° 18' E.

38.28 Set post deposited charred stake and
raised mound of earth with pits
as per instructions for 1/4 Sec. cor.

78.28 The corner to Sections 7, 8, 17 and 18
Land, Bottom good 2nd rate
Upland — 2nd rate

North between Sections 7 and 8
Va. 12° 18' E.

10.00 Leave Upland and enter Bottom bears E. & W.

22.00 Large Drain course East.

40.00 Set post deposited charred stake and raised mound of earth with pits as per instructions for 1/4 Sec. cor.

55.00 Leave Bottom and enter hills bearing East and West

80.00 Set post, deposited charred stake and raised mound of earth with pits as per instructions for corner to sections 5, 6, 7 and 8

Land, Bottom good 2nd rate
Upland, Second rate

East on a random line between Sections 5 and 8
Va. 12° 21' E.

40.00 Set post for temporary 1/4 Sec. cor.

79.68 Intersected N. and S. line 7 lks North of the corner to Sections 4, 5, 8 and 9 from which corner I run N. 89° 57' West on true line between Sections 5 and 8
Va. 12° 21' E.

39.84 Set post, deposited charred stake and raised mound of earth with pits as per instructions for 1/4 Sec. cor.

79.68 The corner to Sections 5, 6, 7 & 8

Land, Hilly Prairie
Soil Second Rate

T. 19 N. R. 9 W. 6th P. M.

West on a random line between
Sections 6 and 7
Va. 12° 21' E.

40.00 Set post for temporary 1/4 Sec. cor.

78.20 Intersected West Boundary 10 lks.
North of the corner to sections 6 and 7
from which corner I run
N 89° 56' East on true line
between Sections 6 and 7.
va 12° 21' E.

38.20 Set post, deposited charred stake
and raised mound of earth with
pits as per instructions for 1/4
Sec. cor.

78.20 The corner to sections 5, 6, 7 and 8
Land, Broken hills
Soil, Third rate

T. 19 N. R. 9 W. 6th P. M.

North on a random line
between Sections 5 and 6
va. 12° 21' E.

40.00 Set post for temporary 1/4 sec. cor.

79.96 Intersected North Boundary
10 lks East of cor to secs 5 & 6
from which corner I run
South 4 E. on true line between
Sections 5 and 6
va 12° 21' E.

39.96 Set post deposited charred stake
and raised mound of earth with
pits as per instructions for 1/4 Sec. cor.

79.96 The corner to Sections 5, 6, 7 and 8
Land, Broken, hilly Prairie
Soil Second rate, clayey.
August 20th 1868.

T. 19 N. R. 9 W 6th P. M.

General Description

This township is nearly all hilly prairie, and almost destitute of timber, and is without water Except in the North East portion. There is a little scattering timber along the Branch in Sections 10, 11 and 12: also some very good Bottom land in Sections 1, 2, 10, 11 & 12

List of Names.

A list of the names of the individuals employed to assist in running measuring or marking the lines and corners described in the foregoing field Notes of Township No 19 North of the Base line of Range No 9 West of the 6th Principal Meridian showing the respective capacities in which they acted:

Martin E. Bartlett, Chainman.
Edmund Hutton, chainman.
Daniel Duffey, cornerman.
Robert Ellis, cornerman.
L. A. Tannehill, Flagman.

We hereby certify that we assisted H. J. Paul deputy Surveyor in Subdividing Township number Nineteen North of the base line of Range number nine West of the Sixth Principal Meridian, and that said Township has been in all respects to the best of our knowledge and belief, well and faithfully Surveyed and the boundary monuments planted according to the instructions furnished by the Surveyor General.

Martin E Bartlett Chainman
Edmund Dutton Chainman
Daniel Duffy Cornerman
Robert Parsons Cornerman
L. A. Tannehill Flagman

Subscribed and sworn to by the above named persons, before me Notary Public for the County of Douglas in the State of Nebraska

this 14th day of October, 1868

Byron Reed
Notary Public

I, Nicholas J Paul, deputy Surveyor do solemnly swear that in pursuance of a joint Contract wherein Nicholas J. Paul and Oscar F Davis are joint Contractors with R. W. Hitchcock, Surveyor General of the public lands of the United States in the State of Nebraska, bearing date the 6th day of June 1868, and in strict conformity to the laws of the United States, the Surveying manual and the instructions furnished by the said Surveyor General, I have well, faithfully, and truly, in my own proper person surveyed the Section lines of Township number nineteen North of the Base

Line, of Range number nine
West of the Sixth Principal
Meridian, in the state aforesaid
and do further solemnly
swear that the foregoing are
the true and original field
Notes of such Survey,

Nicholas J. Paul
Deputy Surveyor

Subscribed by said Nicholas
J. Paul, deputy Surveyor, and
sworn to before me a Notary
Public for Douglas county
in the State of Nebraska,
this 29th day of October 1868

Lewis S. Reed
Notary Public

in strict accordance with the Surveying Instructions and that the corners of said Survey have been perpetuated in the manner prescribed in Instructions

Surveyor General's Office
Plattsmouth Neb Jan 4th 1869

The foregoing field notes of Survey and Subdivision of Township No 19 North of the Base Line of Range No 9 West of the 6th Principal Meridian in the state of Nebraska, Executed by Nicholas J. Paul under joint contract No 7. dated June 6th 1868. wherein N. J. Paul and Oscar F. Davis are joint contractors in the month of August 1868. having been critically examined the necessary corrections and explanations made the said field notes and the surveys the describe are hereby approved.

J. W. Ritchie
Surveyor General

5 69/214 71/218

18/219

Index Diagram
to
Town 20 N. R. 9 W

5th Standard Parallel North.

6	63	5	47	4	36	3	25	2	14	1
62		61		46		35		24		13
7	60	8	45	9	34	10	23	11	12	12
59		58		44		33		22		11
18	57	17	43	16	32	15	21	14	10	13
56		55		42		31		20		9
19	54	20	41	21	30	22	19	23	8	24
53		52		40		29		18		7
30	51	29	39	28	28	27	17	26	6	25
50		49		38		27		16		5
31	48	32	37	33	26	34	15	35	4	36.

Index Diagram

(A.)

Field Notes
of the Survey of the Section Lines of Township number Twenty North of the Base Line of Range number nine West of the Sixth Principal Meridian, in the State of Nebraska, by Nicholas J. Paul, deputy Surveyor, under joint Contract No. 7. of Nicholas J. Paul & Oscar F. Davis, bearing date the 6th day of June 1868.

Survey commenced August 21st 1868
Survey completed August 27th 1868.

(B.)

Names and duties of Assistants.

Martin E. Bartlett, Chainman
Edmund Dutton, Chainman
Daniel Duffey, Cornerman
Robert Purbis, Cornerman
L. A. Tannehill, Flagman.

T. 20 N. R. 9 W. 6th P. M.

To determine the proper adjustment of my compass for subdividing this Township, I commence at the corner to Townships 19 and 20 North Ranges 8 and 9 W. I run North on a blank line along the East Boundary of Section 36

Va. 12° 34 East,

40.06 To a point 12 lks West of 1/4 Sec. cor.
80.10 To a poin 27 lks West of corner to Sections 25 and 36.

To retrace this line or run parallel thereto, my compass must be adjusted to a variation of 12° 12' E

Subdivision commenced August 21st 1868

T. 20 N. R. 9 W. 6th P.M.

From the corner to Sections 1, 2, 35 and 36 on the South Boundary of the Township I run
North between Sections 35 & 36,
Va 12° 12' E,

31,00 Leave Bottom and enter hills bearing N. W. and S. E.

40,00 Set post, deposited charred Stake and raised mound of earth with pits as per instructions for 1/4 Sec. cor.

80,00 Set post deposited charred Stake and raised mound of earth with pits as per instructions for corner to Sections 25, 26, 35 and 36
Bottom level, good 2nd rate
Hills broken clay 2nd rat

T. 20 N. R. 9 W. 6th P.M.

East, on random line between
Sections 25 and 36
Va. 12° 12' E,

40,00 Set post for temporary 1/4 Sec. cor.

40,50 Drain course S. E.

80,60 Intersected East Boundary 30 lks. South of the corner to Sections 25 and 36 from which corner I run
S. 89° 47' West on a true line between Sections 25 & 36
Va 12° 12' E

40,30 Set post deposited chained stake and raised mound of earth with pits as per instructions for 1/4 Sec. cor.

80,60 The corner to Sections 25 and 36, 26 and 35
Land, hilly; Soil 2nd rate

T. 20 N. R. 9 W 6th P.M.

North between Sections 25 & 26
Va. 12° 12' E.

40.00 Set post, deposited charred Stake and raised mound of earth with pits as per instructions for 1/4 Sec. cor.

80.00 Set post, deposited charred Stake and raised mound of earth with pits as per instructions for corner to Sections 23, 24, 25 and 26

Land, hilly prairie Soil, Second Rate

T. 20 N. R. 9 W. 6th P.M.

East on Random line between Sections 24 and 25
Va. 12° 06' E.

10.00 Drain course S. E.

40.00 Set post for temporary 1/4 Sec. cor.

80.72 Intersected East Boundary 54 lks South of the corner to Sections 24 & 25 from which corner I run S 89° 37' West on a true line between Secs. 24 and 25
Va. 12° 06' E.

40.36 Set post deposited charred stake and raised mound of earth with pits as per instructions for 1/4 Sec. corner

80.72 The corner to Secs. 23, 24, 25 and 26

Land, Rolling & hilly Soil, Second Rate.

T. 20 N., R. 9 W. 6th P.M.

North between Sections 23 & 24
Va. 12° 06' E.

36.40 Drain course S. W.

40.00 Set post deposited chained Stake and raised mound of earth with pits as per instructions for 1/4 Sec. cor.

80.00 Set post, deposited chained Stake and raised mound of earth with pits as per instructions for corner to Sections 13, 14, 23 & 24
Land, hilly & broken
Soil, Second rate

T. 20 N., R. 9 W. 6th P.M.

East on random line between Sections 13 and 24
Va. 12° 06' E.

40.00 Set post for temporary 1/4 Sec. cor.

43.40 Drain course South

80.88 Intersected East Boundary 60 lks. South of corner to Sections 13 and 24 from which corner I run S. 87° 34' West on true line between Sections 13 & 24
Va. 12° 06' E.

40.44 Set post deposited chained stake and raised mound of earth with pits as per instructions for 1/4 Sec. cor.

80.88 The corner to Sections 13, 14, 23 and 24
Land, hilly Prairie
Soil, Second Rate Clay

T. 20 N. R. 9 W. 6th P.M.

North between Sections 13 and 14
Va, 12° 06' E.

40.00 Set post, deposited charred Stake and raised mound of earth with pits as per instructions for 1/4 Sec. cor.

56.30 Drain course S. E.

80.00 Set post, deposited charred Stake and raised mound of earth with pits as per instructions for corner to Sections 11, 12, 13 and 14
Land, rolling Prairie
Soil, Good 2nd rate

T. 20 N. R. 9 W. 6th P.M.

East on random line between Sections 12 and 13
Va, 12° 06' E

24.00 Drain course S. E.

40.00 Set post for temporary 1/4 Sec. cor.

80.80 Intersected East Boundary 74 lks. South of the corner to Sections 12 & 13 from which corner I run S 89° 28' West on a true line between Secs. 12 and 13
Va, 12° 06' E.

40.40 Set post deposited charred stake and raised mound of earth with pits as per instructions for 1/4 Sec. cor.

80.80 The corner to Sections 11, 12, 13 and 14
Land, Rolling Prairie
Soil, Good Second rate

T. 20 N. R. 9 W. 6th P.M.

North between Sections 11 and 12
Va. 12° 06' E.

40,00 Set post, deposited charred Stake and raised mound of earth with pits as per instructions for 1/4 Sec. cor.

51,70 Drain course S.E.

80,00 Set post, deposited charred stake and raised mound of earth with pits as per instructions for corner to Sections 1, 2 11 and 12

Land, Rolling prairie
Soil, good 2nd rate

T. 20 N. R. 9 W. 6th P.M.

East on Random line between Sections 1 and 12
Va. 12° 06' E.

29,00 Drain course S.W.

40,00 Set post for temporary 1/4 Sec. cor.

80,60 Intersected East Boundary 70 lks. South of corner to Sections 1 and 12 from which corner I run S 89° 30' West on true line between Sections 1 and 12
Va. 12° 06' E.

40,30 Set post deposited charred Stake and raised mound of earth with pits as per instructions for 1/4 Sec. cor

80,60 The corner to Sections 1, 2, 11 and 12

Land, Rolling Prairie
Soil good 2nd rate

T. 20 N. R. 9 W. 6th P.M.

North on a true line between
Sections 1 and 2
Va. 12° 06' E.

40,00 Set post deposited chained stake and raised mound of earth with pits as per instructions for 1/4 Sec. cor.

52,00 Drain course S. W.

56,30 Same Drain course S.E.

81,23 Intersected the 5th Standard Parallel 19.70 chs. West of the 1/4 Sec. cor. on the South Boundary of Section 36 T. 21 N. R 9 West at which point I Set post deposited chained stake and raised mound of earth with pits as per instructions for Closing corner to Sections 1 and 2.

Land, Rolling; Soil 2nd Rate

August 21st 1868.

T. 20 N. R. 9 W. 6th P.M.

North between Sections 34 & 35
Va. 12° 12' E.

5,90 Cedar creek, 200 links wide runs N.E.

17,00 Leave low, and enter high Bottom bears N. W. and S.E.

40,00 Set post deposited chained stake and raised mound of earth with pits as per instructions for 1/4 Sec. cor.

80,00 Set post, deposited chained stake and raised mound of earth with pits as per instructions for corner to Sections 26, 27, 34 & 35.

Land, level Bottom
Soil First rate

T. 20 N. R. 9 W. 6th P.M.

East on Random line between S
Sections 26 & 35
Va. 12° 12' E.

40.00 Set post, for temporary 1/4 Sec Cor ~~deposited charred Stake and raised mound of earth with pits as per instructions for 1/4 Sec. cor.~~

41.60 Drain course S.E.
Leave Bottom and enter upland at drain bearing N.W. & S.E.

79.94 Intersected N. and S. line 3 lks South of corner to Secs. 25, 26, 35 and 36 from which corner I run
S. 89° 59' W. on true line
between Secs 26 & 35
Va. 12° 12' E.

39.97 Set post deposited charred stake and raised mound of earth with pits as per instructions for 1/4 Sec. cor.

79.94 The corner to Secs 26, 27, 34 & 35
Land, Bottom 1st rate Upland 2nd rate.

T. 20 N. R. 9 W. 6th P.M.

North between Sections 26 & 27
Va. 12° 12' E.

30.50 Leave Bottom and enter hills bearing N.W. and S.E.

40.00 Set post deposited charred stake and raised mound of earth with pits as per instructions for 1/4 Sec. cor.

80.00 Set post deposited charred Stake and raised mound of earth with pits as per instructions for corner to Sections 22, 23, 26 and 27
Land, Bottom level 1st rate
Upland Hilly 2nd rate

T. 20 N. R. 9 W. 6th P.M.

East on Random line between
Sections 23 and 26
Va. 12° 09' E.

40.00 Set post for temporary 1/4 Sec. cor.
62.00 Drain course South
79.94 Intersected N. and S. line 10 lks.
North of corner to secs. 23, 24
25 and 26 from which corner bears
N. 89° 56' West on a true line
between Sections 23 & 26
Va. 12° 09' E.

39.97 Set post deposited charred
Stake and raised mound
of earth with pits as per
instructions for 1/4 Sec. cor.
79.94 The corner to Sections 22,
23, 26 and 27
Land Rolling Prairie
Soil Second Rate

T. 20 N. R. 9 W. 6th P.M.

North between Sections 22 & 23
Va 12° 09' E.

40.00 Set post, deposited charred
Stake and raised mound of earth with
pits, as per instructions
for 1/4 Sec. cor.
80.00 Set post deposited charred
Stake and raised mound of
earth with pits as per
instructions for corner
to Sections 14, 15, 22 & 23
Land, rolling and hilly
Soil, Second Rate

T. 20 N. R. 9 W. 6th P.M.

East on a random line between
Sections 14 and 23
Va. 12° 06' E

40.00 Set post, for temporary 1/4 Sec. Cor.
53.00 Drain course S. E.
79.34 Intersected Hand Slice 28 lks
North of cor. to Sections 13, 14,
23 & 24 from which corner Drum
N. 89° 48' West on true line
between Secs. 14 and 23,
Va 12° 06' E.
39.67 Set post deposited charred stake
and raised mound of earth with
pits as per instructions for
1/4 Section corner
79.34 The corner to Sections 14, 15,
22 and 23
Land, hilly prairie
Soil, Second rate,

T. 20 N. R. 9 W. 6th P.M.

North between Sections 14 and 15
Va 12° 06' East

40.00 Set post, deposited charred stake
and raised mound of earth
with pits as per instructions
for 1/4 Sec. cor.
68.50 Drain course S. E.
80.00 Set post, deposited charred stake
and raised mound of earth with
pits as per instructions for
corner to Sections 10, 11, 14 and
15.
Land, hilly prairie
Soil, Second rate

T. 20 N. R. 9 W. 6th P.M.

East on random line between
Sections 11 and 14
Va. 11° 57' E.

16,00 Drain course S. E.
33,00 Drain course S. E.
40,00 Set post for temporary 1/4 Sec. cor.
79,52 Intersected N and S line 40 lks.
North of corner to Sections 11, 12,
13 and 14 from which corner I run
N. 89° 43' West on true line
between Sections 11 and 14
Va. 11° 57' E.
39,76 Set post deposited charred stake
and raised mound of earth
with pits as per instructions
for 1/4 Sec. cor.
79,52 The corner to Sections
10, 11, 14 and 15
Land hilly, Soil 2nd Rate

T. 20 N. R. 9 W. 5th P.M.

North between Sections 10 and 11
Va. 11° 57'

15,50 Drain course S. E.
40,00 Set post deposited charred
Stake and raised mound of
earth with pits as per
instructions for 1/4 Sec. cor.
80,00 Set post, deposited charred
Stake and raised mound of
earth with pits as per
instructions for corner
to Sections 2, 3, 10 and 11
Land Hilly prairie
Soil, Second Rate

T. 20 N. R. 9 W. 6th P.M.

East on random line between
Sections 3 and 11
Va. 12° 06'

40,00 Set post for temporary 1/4 Sec. cor.
75,50 Drain course South
79,70 Intersected Hand S line 20 lks.
North of corner to Sections 1,
2, 11 and 12 from which corner I run
N. 89° 51' West on true line
between Sects. 2 & 11
Va. 12° 06' E.
39,85 Set post deposited charred
stake and raised mound of
earth with pits as per
instructions for 1/4 Sec. cor.
79,70 The corner to Secs. 2, 3, 10 & 11
Land, hilly; Soil 2nd rate

T. 20 N. R. 9 W. 6th P.M.

North on a true line between
Sections 2 and 3.
Va. 12° 06' E.

32,20 Drain course S. E.
40,00 Set post deposited charred
stake and raised mound of
earth with pits as per
instructions for 1/4 Sec. cor.
81,14 Intersected the 5th Standard Parallel
19,13 chs West of the 1/4 Sec. cor.
on the South Boundary of Section
35 T. 21 N. R. 9 W. at which point
Set post deposited charred stake
and raised mound of earth
with pits as per instructions
for closing corner to Sections
1 and 2
Land, hilly; Soil 2nd Rate
August 22nd 1868

T. 20 N. R. 9 W 6th P.M.

North between Sections 33 and 34
Va. 12° 18' E

40,00 Set post deposited charred stake and raised mound of earth with pits as per instructions for 1/4 Sec. cor.

51,00 Leave Upland and enter Bottom bears N. W. and S. E.

66,35 Cedar creek 165 lks wide runs N. E.

80,00 Set post deposited charred stake and raised mound of earth with pits as per instructions for corner to Sections 27, 28, 33 and 34

Land, Upland 2nd rate
Bottom 1st rate

T. 20 N. R. 9 W 6th P.M.

East on a random line between Sections 27 and 34
Va. 12° 18' E.

3,75 To a bend of Cedar creek bears N.E. & S.W.

10,50 Across Bend of Cedar Creek ~~river~~ 6 75 lks wide runs S. E.

36,00 Leave low and enter high Bottom bears N. W. and S. E.

40,00 Set post for temporary 1/4 Sec. cor.

48,78 Branch 30 lks wide runs S. W.

79,50 Intersected N and S line 10 lks South of the corner to Sections 26, 27, 34 and 35 from which corner I run
S 89° 56' West on a true line between Secs. 27 & 34
Va. 12° 18' E.

39,75 Set post, deposited charred stake and raised Mound of earth with pits as per instructions for 1/4 Sec. cor.

79,50 The corner to Sections 27, 28, 33 and 34
Land, level Bottom Soil 1st rate

T. 20 N., R. 9 W. 6th P.M.

North between Sections 27 & 28
Va. 12° 18' E.

33.50 Leave low and enter high Bottom bears East and West,

40.00 Set post deposited charred Stake and raised mound of earth with pits as per instructions for 1/4 Sec. cor.

72.00 Leave high Bottom and enter hilly Upland bearing N. 34 & S. E.

80.00 Set post deposited charred stake and raised mound of earth with pits as per instructions for corner to Sections 21, 22, 27 and 28

Land, Bottom level 1st rate
Upland hilly 2nd rate

T. 20 N., R. 9 W. 6th P.M.

East on Random line between Sections 22 and 27
Va. 12° 06' E.

40.00 Set post for temporary 1/4 Sec. cor.

77.50 Draw course S. W.

79.70 Intersected N. and S. line 15 lks South of the corner to Sections 22, 23, 26 & 27 from which corner I run S. 89° 54' West on a true line between Sections 22 & 27
Va 12° 06' E.

39.85 Set post deposited charred stake and raised mound of earth with pits as per instructions for 1/4 Sec. cor.

79.70 The corner to Sections 21, 22, 27 and 28

Land, Hilly
Soil, 2nd rate

T. 20 N. R. 9 W. 6th P.M.

North between Sections 21 & 22
Va. 12° 06' E

3 4000 Set post deposited charred
Stake and raised mound of
4 earth with pits as per
instructions for 1/4 Sec. cor.
80.00 Set post, deposited charred
Stake and raised mound of
7 earth with pits as per
instructions for corner to
Sections 15, 16, 21 and 22
Land, hilly prairie
Soil, Second rate

T. 20 N. R. 9 W. 6th P.M.

East on Random line between
Sections 15 and 22
Va. 12° 06' E

1.50 Drain course South
29.00 Drain course S. W.
40.00 Set post for temporary 1/4 Sec. cor.
79.98 Intersected Raud Slue 25 lks
South of the corner to Sections 14, 15, 22
and 23 from which corner I run
S. 89° 49' West on a true line
between Sections 15 & 22
Va. 12° 06' E
39.99 Set post deposited charred stake
and raised mound of earth
with pits as per instructions
for 1/4 Sec. cor.
79.98 The corner to Secs. 15, 16, 21 & 22
Land, hilly prairie
Soil, Second rate

T. 20 N. R. 9 W. 6th P.M.

North between Sections 15 and 16
Va. 12° 06' E.

3 39.00 Drain course S. E.

40.00 Set post, deposited charred stake
4 and raised mound of earth
with pits as per instructions
for 1/4 Sec. cor.

80.00 Set post deposited charred
7 Stake and raised mound
of earth with pits as per
8 instructions for Corner to
Sections 9, 10, 15 and 16
Land, hilly prairie
Soil, Second Rate

T. 20 N. R. 9 W. 6th P.M.

East on Random line between
Sections 10 and 15
Va 12° 06' E.

40.00 Set post for temporary 1/4 Sec. cor.

57.50 Drain course S. E.

80.08 Intersected N and S line 30 lks
South of the corner to Sections
10, 11, 14 & 15 from which corner I run
S. 89° 47' West on true line
between Sections 10 & 15
Va. 12° 06' E.

40.04 Set post deposited charred stake
and raised mound of earth
with pits as per instructions
for 1/4 Sec. cor.

80.08 The corner to Sections
9, 10, 15 and 16
Land, hilly Prairie
Soil, Second Rate

T. 20 N. R. 9 W. 6th P.M.

North between Sections 9 & 10
Va. 12° 06' E.

3 4000 Set post deposited charred stake and raised mound of earth with pits as per instructions for 1/4 Sec. cor.

4 57,00 Q. rain course N. W.

8,00 Set post deposited charred stake and raised mound of earth with pits as per instructions for corner to Sections 3, 4, 9 & 10

Land, hilly prairie
Soil, Second Rate

T. 20 N. R. 9 W. 6th P.M.

East on Random line between
Sections 3 and 10
Va. 12° 06' E.

2,00 Drain course N. E.

4000 Set post for temporary 1/4 Sec. cor.

79,52 Intersected N. and S. line 20 lks South of the corner to Sections 2, 3, 10 and 11 from which corner I run S 89° 51' West on a true line between Sections 3 and 10
Va 12° 06' E.

39,76 Set post deposited charred stake and raised mound of earth with pits as per instructions

79,52 The corner to Sections 3, 4, 9 and 10

Land, hilly prairie
Soil, Second Rate

T. 20 N. R. 9 W. 6th P. M.

North on a true line between Secs. 3 & 4
Va. 12° 06' E.

3 13.00 Drain course S. W.
21.50 Same Drain course S. E.
4 40.00 Set post deposited charred stake and raised mound of earth with pits as per instructions for 1/4 Sec. cor.
81.13 Intersected the 5th Standard Parallel 18.15 chs. West of the 1/4 Sec. cor on South Boundary of Section 34, T. 21 N. R. 9 W. at which point I Set post deposited charred stake and raised mound of earth with pits as per instructions for Closing corner to Secs. 3 and 4

Land, Hilly
Soil, Second rate
August 23d 1868

T. 20 N. R. 9 W. 6th P. M.

North between Sections 32 and 33
Va 12° 33' E.

40.00 Set post, deposited charred stake and raised mound of earth with pits as per instructions for 1/4 Sec. cor.
45.40 Drain course N. E.
47.50 Same drain course N. W.
61.60 Enter high Bottom bears E. and W.
80.00 Set post deposited charred stake and raised mound of earth with pits as per instructions for corner to Sections 28, 29, 32 and 33

Land Second rate

T. 20 N. R. 9 W. 6th P. M.

East on Random line between
Sections 28 and 33
Va 12° 33' E

40,00 Set post for temporary 1/4 sec. cor.
40,05 Branch 10 lks wide runs S.E.
56,00 Enter low Bottom, bears N. 24° E. S.E.
68,70 Cedar creek 170 lks wide runs S.W.
80,14 Intersected N and S line 10 lks
North of the corner to Sections 27, 28
33 & 34 from which corner I run
N. 89° 56' West on a true line
between Sections 28 & 33
Va. 12° 33' E.

40,07 The point for 1/4 Sec. cor.
falls in Branch it cannot
therefore be established.

80,14 The corner to Sections
28, 29, 32 and 33
High Bottom 2nd rate
Low Bottom 1st rate

T. 20 N. R. 9 W. 6th P. M.

North between Sections 28 & 29
Va. 12° 33' E.

40,00 Set post deposited chained stake
and raised mound of earth with
pits as per instructions for 1/4
Sec. Cor.
48,00 Enter lower Bottom bears E and W.
58,64 Cedar creek 203 links wide runs East
80,00 Set post, deposited chained stake
and raised mound of earth
with pits as per instructions
for corner to Sections 20, 21,
28 and 29.
High Bottom, 2nd rate
Low Bottom 1st rate

T. 20 N. R. 9 W. 6th P.M.

East on a random line between
Sections 21 and 28
Va 12° 18' E.

40 00 Set post for temporary 1/4 Sec. cor.

70 00 Leave Bottom and enter Upland
bears N.W. and S.E.

80.70 Intersected N. & S. line 30 lks
South of corner to Sections 21, 22,
27 and 28 from which corner I run
S 89° 47' West on a true line
between Sections 21 & 28
Va. 12° 18' E.

40.35 Set post, deposited charred stake
and raised mound of earth
with pits as per instructions
for 1/4 Sec. cor.

80.70 Corner to Sections 20 21, 28 & 29
1 Bottom 1st rate soil
Upland 2d Rate

T. 20 N. R. 9 W. 6th P.M.

North between Sections 20 & 21
Va. 12° 18' E.

40.00 Set post, deposited charred
stake and raised mound of
earth with pits as per
instructions for 1/4 Sec. cor.

47.00 Leave Bottom and enter hilly
Upland bearing N.W. and S.E.

80.00 Set post deposited charred stake
and raised mound of earth
with pits as per instructions
for corner to Sections
16, 17, 20 and 21
Bottom, 1st rate
Upland, 2nd Rate

T. 20 N. R. 9 W 6th P.M.

East on random line between
Sections 16 and 21
Va. 12° 06' E.

40,00 Set post for temporary 1/4 Sec. cor.

47,00 Drain course South

80,30 Intersected Land S line 5 lks
South of the corner to Sections
15 16 21 and 22 from which corner I run
S 89° 58' West on true line
between Sections 16 and 21
Va 12° 06' E.

40,15 Set post, deposited charred
Stake and raised mound
of earth with pits as per
instructions for 1/4 Sec. cor.

80,30 The corner to Sections
16, 17, 20 and 21
Land, hilly prairie
Soil, Second rate

T 20 N. R. 9 W 6th P.M.

North between Sections 16 and 17
Va. 12° 06' E.

31,00 Drain course N 7 lk

40,00 Set post, deposited charred stake
and raised mound of earth with
pits as per instructions for
1/4 Sec. cor.

80,00 Set post, deposited charred
Stake and raised mound
of earth with pits as per
instructions for corner to
Sections 8, 9, 16 and 17
Land, hilly Prairie
Soil, Second rate

T. 20 N. R. 9 W. 6th P.M.

East on a random line between
Sections 9 and 16
Va. 12° 09' E.

40.00 Set post for temporary 1/4 Sec. cor.

80.44 Intersected N and S line 20 lks.
South of the corner to Sections 9,
10, 15 & 16 from which corner I run
S. 89° 57' West on a true line
between Sections 9 and 16
Va. 12° 09' E.

40.22 Set post, deposited charred stake
and raised mound of earth with
pits as per instructions for
1/4 Sec. cor.

80.44 The corner to Sections
8, 9, 16 and 17
Land, Hilly prairie
Soil, Second rate

T. 20 N. R 9 W 6th P.M.

North between Sections 8 and 9
Va. 12° 09' E.

2.30 Large Drain course S. W.

40.00 Set post deposited charred stake
and raised mound of earth with
pits as per instructions for
1/4 Sec. cor.

80.00 Set post, deposited charred
stake, and raised mound of
earth with pits as per
instructions for corner to
Sections 4, 5, 8 and 9
Land, hilly prairie
Soil Second Rate

T. 20 N. R. 9 W. 6th P.M.

East on random line between
Sections 4 and 9
Va. 12°06' E.

5,50 Drain course South
40,00 Set post for temporary 1/4 Sec. cor.
78,00 Drain course N. W.
80,30 Intersected N. and S. line 14 Rds
South of corner to Sections 3, 4, 9 and
10 from which corner I run
S 89°54' West on a true line
between Sections 4 and 9
Va. 12°06' E
40,15 Set post, deposited charred
stake and raised mound of
earth with pits as per
instructions for 1/4 Sec. cor.
80,30 The corner to sections 4, 5, 8 & 9
Land, hilly prairie
Soil Second rate Clay

T. 20 N. R. 9 W. 6th P.M.

North on true line between
Sections 4 and 5
Va. 12°06' E.

31,00 Drain course S. E.
40,00 Set post, deposited charred stake
and raised mound of earth with
pits as per instructions for 1/4 Sec. cor.
69,00 Same drain course S. W.
81,10 Intersected 5th Standard Parallel
18,45 chains West of the 1/4 Sec. cor.
on the South Boundary of section 33
T. 21 N. R. 9 W. at which point I
set post deposited charred stake
and raised mound of earth
with pits as per instructions
for closing corner to Sections
4 and 5
Land, hilly; Soil 2nd rate.
August 24th 1868

T. 20 N. R. 9 W. 6th P.M.

North between Sections 31 & 32
Va. 12° 27' E.

40,00 Set post deposited charred stake and raised mound of earth with pits as per instructions for 1/4 Sec. cor.

80,00 Set post deposited charred stake and raised mound of earth with pits as per instructions for corner to Sections 29, 30, 31 and 32

Land, hilly and Broken
Soil Second Rate

T. 20 N. R. 9 W. 6th P.M.

East on random line between
Sections 29 and 32
Va. 12° 21' E

40,00 Set post for temporary 1/4 Sec. Cor.

70,00 Drain course North, Leave hills and enter Bottom at Drain bears N. W. and S. E.

79,40 Intersected Rand Line 28 lks South of the corner to Sections 28, 29 32 and 33 from which corner I run S 89° 48' West on true line between Sections 29 & 32
Va. 12° 21' E.

39,70 Set post deposited charred stake and raised mound of earth with pits as per instructions for 1/4 Sec. Cor.

79,40 The corner to secs. 29, 30, 31 and 32

Land rolling Soil 2nd rate

T. 20 N. R. 9 W. 6th P.M.

West on a random line between
Sections 30 and 31
Va. 12° 21' E.

3 4000 Set post for temporary 1/4 Sec. cor.

4 78,32 Intersected West Boundary 10 lks.
South of corner to sections 30 and 31
from which corner I run
S 89° 55' East on true line
between sections 30 and 31
Va 12° 21' E

5 38,32 Set post, deposited charred stake
and raised mound of earth with
pits as per instructions for
1/16 Sec. cor.

78,32 The corner to Sections 29, 30,
31 and 32
Land, gently rolling
Soil, Second rate,

T. 20 N. R. 9 W. 6th P.M.

North between Sections 29 and 30
Va. 12° 21' E.

40,00 Set post deposited charred stake
and raised mound of earth with pits
as per instructions for
1/4 Sec. cor.

79,00 Leave Upland and enter Bottom,
bears N W and S E.

80,00 Set post, deposited charred stake
and raised mound of earth
with pits as per instructions for
corner to Sections 19, 20, 29
and 30
Land, Upland rolling 2nd rate
Bottom, level, soil 1st rate

T. 20 N. R. 9 W. 6th P.M.

East on random line between
Sections 20 and 29
Va. 12° 21' E.

40,00 Set post temporary 1/4 Sec. cor.

54,65 Cedar creek 205 lks wide
runs S. E.

79,80 Intersected N and S line 50 lks
South of the corner to sections 20, 21, 28
and 29 from which corner I run
S 89° 39' West on a true line
between Sections 20 and 29
Va. 12° 21' E.

39,90 Set post deposited charred stake
and raised mound of earth with
pits as per instructions for
1/4 Sec. cor.

79,80 The corner to sections 19, 20, 29 & 30,
Land, level Bottom
Soil 1st Rate, good

T. 20 N. R. 9 W. 6th P.M.

West on random line between
Sections 19 and 30
Va. 12° 21' E.

10,00 Leave Bottom, and enter upland,
bearing N. W. and S. E.

40,00 Set post for temporary 1/4 Sec. cor.

78,20 Intersected West Boundary 20 lks
South of the corner to sections 19 and
30 from which corner I run
S 89° 51' East on true line
between Sections 19 & 30
Va. 12° 21' E.

38,20 Set post deposited charred stake
and raised mound of earth
with pits as per instructions
for 1/4 sec. cor.

78,20 The corner to secs 19, 20, 29 & 30
Bottom First rate
Upland, Third rate

T. 20 N. R. 9 W. 6th P.M.

North between Sections 19 and 20
Va, 12° 21' E.

26,81 Cedar creek, 176 lks wide runs East
30,00 Leave lower Bottom and enter higher Bottom bearing N. W. and S. E.
40,00 Set post, deposited charred stake and raised mound of earth with pits as per instructions for 1/4 Sec cor.
80,00 Set post deposited charred stake and raised mound of earth with pits as per instructions for corner to Sections 17, 18, 19 and 20, at foot of Hills. Surface nearly level Soil, rich first rate
August 25th 1868

T. 20 N. R. 9 W. 6th P.M.

East on random line between Sections 17 and 20
Va, 12° 06' E.

8,43 A Branch 49 lks wide runs S. W.
26,26 Same Branch 30 lks wide runs N. W.
30,50 Same Branch dry on line course S. E.
40,00 Set post for temporary 1/4 Sec. cor.
80,70 Intersected N and S line 28 lks North of corner to Sections 16, 17, 20 and 21 from which corner I run N 89° 48' West on true line between Secs. 17 and 20
Va, 12° 06' E
40,35 Set post deposited charred stake and raised mound of earth with pits as per instructions for 1/4 Sec. cor.
80,70 The corner to Secs. 17, 18, 19 & 20
Land, hilly; Soil 2nd rate

T. 20 N. R. 9 W 6th P.M.

West between Sections 18 and 19
on random line
Va 12° 06' E.

40,00 Set post for temporary 1/4 Sec. cor.

77,76 Intersected West Boundary 41 lks.
North of corner to Sections 18 and
19 from which corner I run
N. 89° 43' East on true line
between Sections 18 & 19
Va. 12° 06' E.

37,76 Set post, deposited charred
Stake and raised mound
of earth with pits as per
instructions for 1/4 sec. cor.

77,76 The corner to Sections
17, 18, 19 and 20
Land, high level Bottom
Soil, First Rate

T. 20 N. R. 9 W. 6th P.M.

North between Sections 17 an 18
Va, 12° 06' E.

40,00 Set post deposited charred Stake
and raised mound of earth
with pits as per instructions
for 1/4 Sec. corner.

62,40 Grain course S. E.

80,00 Set post, deposited charred stake
and raised mound of earth
with pits as per instructions
for corner to Sections 7, 8,
17 and 18—
Land, broken and hilly
Soil, Third Rate

T. 20 N. R. 9 W. 6th P.M.

East on random line between
Sections 8 and 17
Va. 12° 06' E.

40.00 Set post for temporary 1/4 sec. cor.
62.40 Drain course S.E.
80.30 Intersected N. and S. line 10 lks.
South of the corner to Sections 8, 9, 16
and 17 from which corner I run
S. 89° 56' West on true line
between Sections 8 & 17
Va. 12° 06' E.

40.15 Set post, deposited charred stake
and raised mound of earth
with pits as per instructions
for 1/4 Sec. cor.
80.30 The corner to Sections 7, 8, 17
and 18
Land, Hilly prairie
Soil, Soil Second rate

T. 20 N. R. 9 W. 6th P.M.

West on random line between
Sections 7 and 18
Va. 12° 06' E.

40.00 Set post for temporary 1/4 Sec. cor.
65.00 Drain course S.W.
78.35 Intersected the West Boundary
40 lks. North of corner to Sections
7 and 18 from which corner I run
N. 89° 43' East on true line
between Secs. 7 and 18
Va. 12° 06' E.

38.35 Set post deposited charred stake
and raised mound of earth with
pits as per instructions for 1/4 Sec. cor.
78.35 The corner to Sections 7, 8,
17 and 18
Land, hilly prairie
Soil, Third Rate

T. 20 N. R. 9 W 6th P.M.

North between Secs. 7 & 8
Va. 12° 06' E.

40.00 Set post deposited charred stake and raised mound of earth with pits as per instructions for 1/4 sec. cor.

80.00 Set post deposited charred stake and raised mound of earth with pits as per instructions for corner to Sections 5, 6, 7 and 8
Land, hilly & broken
Soil, Third Rate

T. 20 N. R. 9 W. 6th P.M.

East on random line between
Sections 5 and 8
Va. 12° 06' E.

40.00 Set post for temporary 1/4 sec. cor.

80.60 Intersected N. and S. line 10 lks South of corner to Secs 4, 5, 8 and 9 from which corner I run S. 89° 56' West on true line
between Secs. 5 and 8
Va. 12° 06' E.

40.30 Set post, deposited charred stake and raised mound of earth with pits as per instructions

80.60 The corner to Secs. 5, 6, 7 & 8
Land hilly and Broken
Soil Third rate

T. 20 N. R. 9 W. 6th P.M.

West on random line between
Sections 6 and 7
Va. 12° 06' E.

18.00 Drain course South
40.00 Set temporary sec. cor.
78.56 Intersected West Boundary
21 lks. South of the corner to Secs.
6 and 7 from which corner I run
S. 89° 51' East on a true line
between Sections 6 & 7
Va. 12° 06' E.

38.56 Set post deposited charred
stake and raised mound of
earth with pits as per
instructions for 1/4 sec. cor.

78.56 The corner to Sections 5,
6, 7 and 8
Land, hilly & broken
Soil, Third rate

T. 20 N. R. 9 W. 6th P.M.

North on a true line between
Sections 5 and 6
Va. 12° 06' E.

9.50 Drain course S. W.
40.00 Set post, deposited charred stake
and raised mound of earth
with pits as per instructions
for 1/4 Sec. cor
60.30 Drain course S. W.
79.00 Drain course S. W.
81.03 Intersected the 5th Standard Parallel
18.78 chs West of 1/4 sec. cor. on South
boundary of Sec. 32. T 21 N. R.
9 W. at which point I
Set post deposited charred stake and
raised mound of earth with pits
as per instructions for closing corner
to sections 5 and 6
Land, broken; Soil Third rate
August 27th 1868 — —

T. 20 N. R. 9 W. 6th P.M.

General Description

This Township is mostly hilly and broken prairie. It is almost destitute of timber and is destitute of water outside the valley of Cedar creek. The N.E. portion is a hard dry, clayey soil, generally, the bottom land is too sandy for farming. There is, however, some good first rate soil in the creek bottom.

List of Names

A list of the names of the individuals employed to assist in running, measuring or marking the lines and corners described in the foregoing field notes of Township No. 20 North of the base line of Range No. 9 West of the 6th Principal Meridian showing the respective capacitities in which they acted:

Martin E. Bartlett, Chainman.
Edmund Dutton, Chainman.
Daniel Duffey, Cornerman.
Robert Purbois Cornerman.
L. A. Tannehill, Flagman.

We hereby certify that we assisted N. J. Paul deputy Surveyor in Subdividing Township number twenty North of the base line of Range number nine West of the Sixth Principal Meridian, and that said Township has been in all respects, to the best of our knowledge and belief well and faithfully Surveyed and the bounday monuments planted according to the instructions furnished by the Surveyor General.

Martin E Bartlett Chainman
Edmund Dutton Chainman
Daniel Duffy Cornerman
Robert Parsons Cornerman
L. Q. Tomelin Flagman

Subscribed and sworn to by the above named persons, before me, a Notary Public for the county of Douglas, in the State of Nebraska, this 14th day of October

1868

Byron Reed
Notary Public

I, Nicholas J. Paul, deputy Surveyor, do Solemnly Swear that in pursuance of a joint contract wherein Nicholas J. Paul and Oscar F. Davis are joint contractors with P. W. Hitchcock, Surveyor General of the public lands of the United States, in the State of Nebraska, bearing date the 6th day of June 1868, and in strict conformity to the laws of the United States, the printed instructions, the Surveying Manual and the instructions furnished by the said Surveyor General, I have well and faithfully and truly, in my own proper person, Surveyed the Section lines of Township number twenty North of the Base line of Range number Nine West of the Sixth Principal Meridian, in the State aforesaid, and I

I do further solemnly swear that all the corners of said Survey have been perpetuated in strict accordance with the Surveying Manual and Printed instructions and ~~do further solemnly swear~~ that the foregoing are the true and original field notes of such Survey.

Nicholas J. Paul
Deputy Surveyor

Subscribed by said Nicholas J. Paul, deputy Surveyor, and Sworn to before me a Notary Public for Douglas County in the State of Nebraska, this 29th day of October 1868.

Lewis S. Reed
Notary Public

Surveyor Generals Office.
Plattsmouth Neb. Jan 4th 1869

The foregoing field notes of survey and subdivision of Township No 20 North of the Base line of Range No 9. West of 6th Principal Meridian in the State of Nebraska. Executed by N. J. Paul under joint contract No 7. dated June 6th 1868. wherein N. J. Paul and Oscar F. Davis are joint contractors in the month of August 1868. having been critically examined the necessary corrections and explanations made the said field notes and the surveys they describe are hereby approved.

J. W. Nitchcock
Surveyor General.

General Land Office • Original Field Notes

Book Number

351

The images in this file are photographs of the notes of the original surveys of the State of Nebraska on file in the Office of the Nebraska State Surveyor located in Lincoln, Nebraska.

The original surveys in Nebraska began in the mid 1850's and were completed in the mid 1880's. The Nebraska office of the Surveyor General was closed June 30, 1886.