General Land Office • Original Field Notes

Book Number

353

The images in this file are photographs of the notes of the original surveys of the State of Nebraska on file in the Office of the Nebraska State Surveyor located in Lincoln, Nebraska.

The original surveys in Nebraska began in the mid 1850's and were completed in the mid 1880's. The Nebraska office of the Surveyor General was closed June 30, 1886.

a

Contract No. 32

Index Diagram
to
Town 25 N. R 9 W.



b

(a) 1 C

T25-28 N
R9W

Field Notes

of the Survey and Subdivision of Township No. 25 North of the Base Line Range No. 9 West of the 6th Principal Meridian in the State of Nebraska Surveyed by James N. Paul, deputy Surveyor, under joint contract No. 32 bearing date the 4th day of August A.D. 1870 wherein Nicholas J. Paul and James N. Paul are joint contractors with Robert R. Livingston, United States Surveyor General for the district of Iowa and Nebraska.

Survey Begun - Sept. 14th 1870.
Survey Completed - Sept 18th 1870

Names and duties of assistants.

Robert Harvey	Chainman
Lot C. Griffith	Chainman
David Livingston	Cornerman
Bevington H. Savage	Cornerman
Walter Lawrence	Flagman

T. 25 N R 9 W 6th P. M.

To determine the proper adjustment of my compass for Subdividing this Township I commence at the corner to Townships 25 N. Ranges 8 and 9 W. and run North on a blank line along the East boundary of Sec. 36
Va. 13° 06'

40.03 To the 1/4 sec. cor.
80.07 To the corner to sections 25 and 36

Therefore my compass is in proper adjustment for Subdividing this Township

Subdivision commenced September 14th 1870

T. 25 N R 9 W 6th PM

From the corner to sections 35 and 36 on the South boundary of the Township I run
1 North between Secs. 35 & 36
Va. 13° 06' E
40.00 Set post deposited charred stake and raised mound of earth with pits as per instructions for 1/4 Sec. Cor
72.00 Marshy Branch 5 links wide runs NW
74.50 Same branch 5 lks wide runs N E
80.00 Set post deposited charred stake and raised mound of earth with pits as per instructions for corner to secs 25, 26, 35 and 36
Land rolling
Soil firstrate

T. 25 N. R 9 W 6th PM

2 East on random line between Secs. 25 and 36
Va. 13° 06' E
4.05 Branch 5 lks wide runs N. E.
40.00 Set temporary 1/4 Sec. Cor.
80.06 Intersected East Boundary or 1st Guide Mer. W. 10 lks South of the corner to secs. 25 and 36 from which corner I run S 89° 56' West on true line between Secs 25 & 36
Va. 13° 06' E
40.03 Set post deposited charred stake and raised mound of earth with pits as per instructions for 1/4 sec cor
80.06 The corner to Secs. 25, 26, 35 and 36
Land rolling
Soil 2nd rate

T 25 N R 9 W 6th PM

3 North between Secs. 25 and 26
Va, 13° 06' E

2,75 Spring Branch 6 lks wide runs NW
7,35 Same branch 14 lks wide runs NE.
38,40. Creek 15 lks wide runs NE
4000 Set post deposited charred stake and raised mound of earth, with pits as per instructions for 1/4 Sec cor
43,50 Same Creek 20 lks wide runs SW.
44,40 Same Creek 20 lks. wide runs SE
46,70 Same Creek 20 lks wide runs SW
49,80 Same Creek 15 lks wide runs SE.
52,80 Same Creek 20 lks wide runs SW
53,30 Same Creek 20 lks wide runs SE
80,00 Set post deposited charred stake and raised mound of earth with pits as per instructions for corner to sections 23, 24, 25 & 26
Land Rolling
Soil Rich firstrate

T 25 N R 9 W 6th PM

4 East on random line between Secs 24 and 25
Va, 13° 00' E

4000 Set temporary 1/4 Sec cor
79,94 Intersected East Boundary or 1st Guide Mer. W. 30 lks South of the corner to sections 24 and 25 from which corner I run
S 89° 47' West on true line between Secs 24 & 25
Va, 13° 00' E

39,97 Set post deposited charred stake and raised mound of earth with pits as per instructions for 1/4 Sec Cor
79,94 The corner to sections 23 24, 25 and 26
Land, rolling
Soil Sandy 2nd rate

T 25 N R 9 W 6th PM

5 North between Secs. 23 and 24
Va 13°00'E

40.00 Set post deposited charred stake and raised mound of earth with pits as per instructions for 1/4 sec Cor

80.00 Set post deposited charred stake and raised mound of earth with pits as per instructions for corner to secs 13, 14, 23 and 24
Land rolling
Soil Sandy 2nd rate

T 25 N R 9 W 6th PM

6 East on random line between Secs 13 and 24
Va, 12°57'E

40.00 Set temporary 1/4 Sec. Cor

79.88 Intersected East boundary of 1st Guide Mn. W. 40 lks South of the corner to Secs 13 and 24 from which corner I run
S 89°43' West on true line between Secs. 13 and 24
Va. 12°57'E

39.94 Set post deposited charred stake and raised mound of earth with pits as per instructions for 1/4 Sec Cor

79.88 The corner to sections 13, 14, 23 and 24
Land rolling
Soil Thirdrate

T. 25 N. R 9 W 6th P M

7. North between Secs 13 and 14
Va 12° 57' E

40.00 Set post deposited charred stake and raised mound of earth with pits as per instructions for 1/4 Sec. Cor

80.00 Set post deposited charred stake and raised mound of earth with pits as per instructions for corner to sections 11, 12, 13 and 14
Land Rolling
Soil Sandy Thirdrate

T 25 N R 9 W 6th P M

8 East on random line between Secs 12 and 13
Va, 12° 48' E

40.00 Set temporary 1/4 Sec. cor

79.96 Intersected East boundary on 1st Guide Mer. W. 22 lks South of the corner to sections 12 and 13 from which corner I run
S 89° 51' West on true line between Secs. 12 and 13
Va, 12° 48' E

39.98 Set post deposited charred stake and raised mound of earth with pits as per instructions for 1/4 Sec. Cor.

79.96 The corner to Sections 11, 12, 13 and 14
Land gently rolling
Soil Thirdrate - Sandy

T. 25 N. R. 9 W. 6th P.M.

9 North between Secs 11 and 12
Va. 12° 48' E.

4000 Set post deposited charred stake and raised mound of earth with pits as per instructions for 1/4 Sec. cor.

8000 Set post deposited charred stake and raised mound of earth with pits as per instructions for corner to sections 1, 2, 11 & 12
Rolling - Sandy Thirdrate

T. 25 N. R. 9 W. 6th P.M.

10 East on a random line between Secs 1 and 12
Va. 12° 48' E.

4000 Set temporary 1/4 Sec. Cor.

7990 Intersected East boundary (or 1st Guide Mer. W.) 25 lks South of the corner to Sections 1 and 12 from which corner I run
S 89° 49° West on true line between Secs 1 and 12
Va. 12° 48' E.

3995 Set post deposited charred stake and raised mound of earth with pits as per instructions for 1/4 Sec. cor.

7990 The corner to Sections 1, 2, 11 and 12
Land Rolling
Soil Sandy Thirdrate

T 25 N. R. 9 W 6th P.M.

11 North on random line
between Secs. 1 and 2
Va. 12° 48' E.
40.00 Set temporary 1/4 Sec. Cor.
80.04 Intersected North boundary
10 lks East of the corner to
Secs. 1 and 2, from which
corner I run
South 4' E on a true line
between Secs. 1 and 2
Va. 12° 48' E.
40.04 Set post deposited chained
stake and raised mound of
earth with pits as per
instructions for 1/4 Sec. Cor.
80.04 The corner to sections
1, 2, 11 and 12
Land, rolling.
Soil, Second rate.
September 14th 1870

T 25 N R 9 W 6th P.M.

12 North between Secs 34 & 35
Va. 13° 09' E.
40.00 Set post deposited chained
stake and raised mound
of earth with pits as per
instructions for 1/4 Sec. Cor.
80.00 Set post deposited chained
stake and raised mound
of earth with pits as
per instructions for corner
to Secs. 26, 27, 34 and 35
Land, rolling - Sandy
Soil, third rate

T. 23 N. R. 9 W. 6th P. M.

13 East on random line between Sections 26 and 35 Va. 13°06' E.

40.00 Set temporary 1/4 Sec. Cor.

80.10 Intersected N & S line 10 lks North of corner to secs 25, 26, 35 & 36 from which corner S run N 89°56' West on true line between Secs 26 and 35 Va. 13°06' E

40.05 Set post deposited charred stake and raised mound of earth with pits as per instructions for 1/4 sec. cor.

80.10 The corner to sections 26, 27, 34 and 35

Surface rolling

Soil good Second rate

T. 23 N. R. 9 W. 6th P. M.

14 North between Secs 26 and 27 Va. 13°06' E

23.00 A creek 20 lks wide runs S.E.

40.00 Set post deposited charred stake and raised mound of earth with pits as per instructions for 1/4 Sec. Cor

80.00 Set post deposited charred stake and raised mound of earth with pits as per instructions for corner to sections 22, 23, 26 and 27

Land rolling

Soil Second rate

T. 25 N. R. 9 W 6th P.M.

15 East on random line
between Secs. 23 and 26
Va, 13° 06' E
40.00 Set temporary 1/4 sec. Cor.
68.30 Drain course S.E.
79.88 Intersected N and S line 14
chs North of corner to secs
23, 24, 25 & 26 from which
corner I run
N 89° 54' West on true line
between secs 23 & 26
Va, 13° 06' E
39.94 Set post deposited charred
stake and raised mound
of earth with pits as
per instructions for 1/4
Sec Cor.
79.88 The corner to sections
22, 23, 26 and 27
Land Rolling
Soil, Secondrate

T. 25 N. R. 9 W 6th P.M.

16 North between Secs 22 and 23
Va, 13° 06' E
40.00 Set post deposited charred stake
and raised mound of earth
with pits as per instructions
for 1/4 Sec cor
80.00 Set post deposited charred
stake and raised mound
of earth with pits as per
instructions for corner
to Sections 14, 15, 22
and 23.
Rolling Sandy
Soil Secondrate

T 25 N. R 9 W 6th P.M.

17 East on random line
between Secs 14 and 23
Va. 13° 06' E
40.00 Set post ~~deposited~~
~~charred stake and raised~~
~~mound of earth with~~
~~pits as per instructions~~
for temporary 1/4 Sec cor
80.24 Intersected N & S line 42
lks North of the corner to
secs. 13, 14, 23 and 24 from
which corner I run
N 89° 42' West on true line
between Secs 14 & 23
Va. 13° 06' E
40.12 Set post deposited charred
stake and raised mound of
earth with pits as per
instructions for 1/4 Sec. cor.
80.24 The corner to sections
14, 15, 22 and 23
Land rolling
Soil Secondrate

T 25 N R 9 W 6th P.M.

18 North between Secs 14 & 15
Va. 13° 06' E
40.00 Set post deposited charred
stake and raised mound
of earth with pits as
per instructions for
1/4 Sec cor.
80.00 Set post deposited charred
stake and raised mound
of earth with pits as
per instructions for
corner to sections 10,
11, 14 and 15
Land rolling
Soil Firstrate

T. 25 N R 9 W 6th PM

19 East on random line
between Secs 11 & 14
Va. 13° 06' E
40.00 Set temporary 1/4 sec. Cor.
80.48 Intersected N & S line 32
chs. North of the corner
to secs. 11, 12, 13 and 14
from which corner I run
N 89° 41' West on true line
between secs 11 & 14
Va. 13° 06' E
40.24 Set post deposited charred
stake and raised mound
of earth with pits as per
instructions for 1/4 Sec. Cor.
80.48 The corner to secs
10, 11, 14 and 15
Land Rolling
Soil Thin Drift

T. 25 N R 9 W 6th PM

20 North between Secs. 10 & 11
Va. 13° 06' E
40.00 Set post deposited
charred stake and raised
mound of earth with pits
as per instructions for
1/4 Sec. Cor.
80.00 Set post deposited
charred stake and
raised mound of
earth with pits as
per instructions for
Corner to sections
2, 3, 10 and 11
Land rolling
Soil Sandy Thin Drift

T 25 N, R 9 W, 6th P.M.

21 East on random line
between Secs 2 and 11
Va. 13° 06' E

4000 Set temporary 1/4 Sec Cor
8006 Intersected N & S line
31 links North of the
corner to sections 1, 2,
11 and 12 from which
corner I run
N 89° 21' West on true
line between Secs 2 & 11
Va. 13° 06' E

40.03 Set post deposited charred
stake and raised mound
of earth with pits as
per instructions for
1/4 Sec. Cor.

8006 The corner to secs.
2, 3, 10 and 11
Land rolling
Soil Thin drift Sandy

T 25 N R 9 W 6th P.M.

22 North on random line
between Secs 2 and 3
Va. 13° 06' E

4000 Set temporary 1/4 Sec cor
79.72 Intersected North Boundary
10 lks. West of the corner to
sections 2 and 3 from which
corner I run
South 1' W. on true line
between secs. 2 & 3
Va. 13° 06'

39.72 Set post deposited charred
stake and raised mound
of earth with pits as per
instructions for 1/4 Sec. Cor.

79.72 The corner to sections
2, 3, 10 and 11
Sandy Rolling
Thin drift —

September 15th 1870

T 25 N R 9 W 6th P.M.

23	North between Secs 33 & 34 Va. 13°06' E
40.00	Set post deposited charred stake and raised mound of earth with pits as per instructions for 1/4 Sec. cor.
80.00	Set post deposited charred stake and raised mound of earth with pits as per instructions for corner to sections 27, 28, 33 & 34 Land Rolling Soil Second rate

T 25 N R 9 W 6th P.M.

24	East on random line between Secs. 27 & 34 Va. 13°06' E
40.00	Set temporary 1/4 Sec Cor
80.08	Intersected N and S line 10 lks North of the corner to Secs. 26 27, 34 and 35 from which corner I run N 89°56' West on true line between Secs 27 & 34 Va. 13°06' E.
40.04	Set post deposited charred stake and raised mound of earth with pits as per instructions for 1/4 Sec Cor
80.08	The corner to secs. 27, 28, 33 and 34 Land Sandy Rolling Soil Second rate

T. 25 N. R. 9 W. 6th P. M.

25	North between Secs 27 and 28 Va. 13° 06' E.
26,50	A Creek 10 lks wide runs N.E.
4 40,00	Set post deposited charred stake and raised mound of earth with pits as per instructions for 1/4 Sec. cor.
80,00	Set post deposited charred stake and raised mound of earth with pits as per instructions for corner to secs. 21. 22. 27 and 28 Land rolling Soil Sandy Secondrate

T. 25 N. R. 9 W. 6th P. M.

26	East on random line between Secs. 22 and 27 Va. 13° 06' E
11000	Set temporary 1/4 Sec. Cor
79,90	Intersected N and S line 15 lks North of the corner to secs. 22, 23, 26 and 27 from which corner S 00 N 89° 34' West on true line between Secs 22 & 27 Va. 13° 06' E.
39,95	Set post deposited charred stake and raised mound of earth with pits as per instructions for 1/4 Sec. cor.
79,90	The corner to sections 21. 22. 27 & 28 Land rolling Sandy Soil, Thirdrate

T. 25 N. R. 9 W. 6th P.M.

27 North between Secs 21 and 22
Va. 13° 06' E.

40.00 Set post deposited charred
4 stake and raised mound
of earth with pits as
per instructions for
1/4 Sec. Cor

80.00 Set post deposited charred
80 stake and raised mound
of earth with pits as
per instructions for
corner to sections
15, 16, 21 and 22
hard Sandhills
Soil 3d rate

T. 25 N. R. 9 W. 6th P.M.

28 East on random line
between Secs 15 and 22
Va. 13° 08' E.

40.00 Set temporary 1/4 Sec. cor.
79.80 Intersected N. and S. line 18 lks.
North of the corner to secs. 14,
15, 22 and 23 from which
corner I run
N 89° 52' West on true line
between Secs 15 & 22
Va. 13° 08' E.

39.90 Set post deposited charred
stake and raised mound of
earth with pits as per
instructions for 1/4 Sec Cor

79.80 The corner to sections
15, 16, 21 and 22
Sandhills
Soil Thirdrate

T. 25 N. R. 9 W. 6th P.M.

29	North between Secs 15 & 16 Va. 13° 08' E.	
40.00	Set post deposited chained stake and raised mound of earth with pits as per instructions for 1/4 Sec. Cor.	4
80.00	Set post deposited chained stake and raised mound of earth with pits as per instructions for corner to Secs. 9, 10, 15 and 16 Land, Hills Soil, Thirdrate	80,

T. 25 N. R. 9 W. 6th P.M.

30	East on random line between Secs 10 & 15 Va. 13° 15' E.
40.00	Set temporary 1/4 Sec. Cor
79.86	Intersected N & S line 10 lks North of the corner to secs. 10, 11, 14 and 15 from which corner Town N. 89° 56' West on true line between Secs. 10 & 15, Va. 13° 15
399.3	Set post deposited chained stake and raised mound of earth with pits as per instructions for 1/4 sec. cor.
79.86	The corner to secs. 9, 10, 15 and 16 Land Sandhills Soil Thirdrate

T 25 N R 9 W 6th P.M.

3 North between Secs 9 and 10
Va. 13° 15' E

4000 Set post deposited charred stake and raised mound of earth with pits as per instructions for 1/4 Sec. cor.

8000 Set post deposited charred stake and raised mound of earth with pits as per instructions for corner to sections 3, 4, 9 and 10
Sand hills
Soil, Third rate

T 25 N. R 9 W 6th P M.

32 East on random line between Sections 3 and 10
Va. 13° 15' E.

4000 Set temporary 1/4 Sec. cor.

79.92 Intersected N and S line 5 lks North of the corner to secs 2, 3, 10 and 11 from which corner I run
N. 89° 58' West on true line between Secs 3 and 10
Va. 13° 15' E.

39.96 Set post deposited charred stake and raised mound of earth with pits as per instructions for 1/4 Sec. Cor.

79.92 The corner to Sections 3, 4, 9 and 10
Land Sand hills
Soil Third rate

T. 25 N. R 9 W 6th P.M.

33 North on random line between Secs. 3 & 4 Va. 13° 15' E.

40.00 Set temporary 1/4 Sec. Cor.

80.04 Intersected North Boundary 10 lks East of the corner to secs 3 and 4 from which corner I run South 4 East on true line between Secs 3 & 4 Va. 13° 15' E.

40.04 Set post deposited charred stake and raised mound of earth with pits as per instructions for 1/4 sec. cor.

80.04 The corner to secs. 3, 4, 9 and 10
Land - Sandhills
Soil, Thirdrate

September 16th 1870

T. 25 N. R 9 W 6th P.M.

34 North between Sections 32 & 33 Va. 13° 06' E.

7.00 Enter upland bears NE and SW.

26.00 Re-enter Bottom bears NW and SE.

27.10 Crek 20 lks wide runs NW

29.00 Same crek 15 lks wide runs NE

30.40 Same crek 20 lks wide runs NW

32.30 Same crek 20 lks wide runs NE

33.25 Same crek 20 lks wide runs NW

35.28 Same crek 20 lks wide runs NE

36.00 Leave Bottom and enter upland bears NE and SW.

40.00 Set post deposited charred stake and raised mound of earth with pits as per instructions for 1/4 Sec. cor.

80.00 Set post deposited charred stake and raised mound of earth with pits as per instructions for corner to sections 28, 29, 32 & 33
Bottom rich firstrate
Balance rolling 2nd rate

T 25 N. R. 9 W 6th P.M.

35 East on random line between Sections 28 and 33 Va. 13° 06'

23.85 Crik 15 lks wide runs N.E.

25.60 Same Crik 20 lks wide runs S.E.

28.88 Same Crik 15 lks wide runs N.E.

40.00 Set temporary 1/4 Sec cor.

80.04 Intersect N. & S line 10 lks South of the corner to secs. 27, 28, 33 and 34 from which corner I run S 89° 56' West on true line between Secs. 28 & 33 Va. 13° 06' E.

40.02 Set post deposited charred stake and raised mound of earth with pits as per instructions for 1/4 sec. cor.

80.04 The corner to sections 28, 29, 32 and 33 Land Rolling Soil good 2nd rate

T 25 N R 9 W 6th P.M.

36 North between Secs 28 & 29 Va. 13° 06' E.

40.00 Set post deposited charred stake and raised mound of earth with pits as per instructions for 1/4 Sec Cor

80.00 Set post deposited charred stake and raised mound of earth with pits as per instructions for corner to sections 20, 21 28 & 29 Land Rolling Soil, Secondrate

T. 25 N. R. 9 W. 6th P. M.

37 East on random line
between Secs 21 & 28
Va. 13°06' E

4000 Set temporary 1/4 sec. cor.
8008 Intersected N and S line, 11.04 chs
South of the corner to sections
21, 22, 27 and 28 from
which corner I run
S 89°55' West on true line
between Secs. 21 & 28
Va. 13°06' E.

4004 Set post deposited charred
stake and raised mound
of earth with pits as per
instructions for 1/4 Sec. cor.

8008 The corner to secs.
20, 21, 28 and 29
Land Sandhills.
Soil Thirdrate

T. 25 N. R. 9 W. 6th P. M.

38 North between Secs 20 & 21
Va. 13°06' E

4000 Set post deposited
charred stake and raised
mound of earth with pits
as per instructions for 1/4 Sec cor.

8000 Set post deposited charred
stake and raised mound
of earth with pits as
per instructions for
corner to sections 16,
17, 20 and 21
Land Sandhills
Soil Thirdrate

T. 25 N. R. 9 W. 6th P.M.

	39	East on a random line between Secs 16 & 21 Va. 13°06' E.
4	4000	Set temporary 1/4 Sec. cor.
8	80.16	Intersected N & S line 1/4 Mls South of the corner to Secs 15, 16, 21 and 22 from which corner Down 38°58' West on true line between Secs. 16 & 21 Va. 13°06' E.
4	40.08	Set post deposited charred stake and raised mound of earth with pits as per instructions for 1/4 Sec. Cor.
80	80.16	The corner to Sections 16, 17, 20 & 21 Sandhills Soil Thirdrate

T. 25 N. R. 9 W. 6th P.M.

	40	North between Secs 16 & 17 Va 13°06' E
	4000	Set post deposited charred stake and raised mound of earth with pits as per instructions for 1/4 Sec. Cor.
	8000	Set post deposited charred stake and raised mound of earth with pits as per instructions for corner to Sections 8, 9, 16 and 17 Land. Sand hills Soil Thirdrate

T. 25 N. R. 9 W. 6th P.M.

41 East on random line between secs. 9 and 16 Va. 13° 15' E.

4 40.00 Set temporary 1/4 Sec. Cor.

80 79.88 Intersected N. & S. line 10 chs South of the corner to secs 9, 10, 15 & 16 from which corner I run S 89° 56' West on true line between secs 9 & 16 Va 13° 15' E

4 39.94 Set post deposited charred stake and raised mound of earth with pits as per instructions for 1/4 Sec Cor

80 79.88 The corner to secs 8, 9, 16 & 17

Sandhills Sandy
Soil Thirdrate

T. 25 N. R. 9 W. 6th P.M.

42 North between secs 8 and 9 Va. 13° 15' E

40.00 Set post deposited charred stake and raised mound of earth with pits as per instructions for 1/4 Sec Cor.

80.00 Set post deposited charred stake and raised mound of earth with pits as per instructions for corner to secs 4, 5, 8 and 9

Land. Sandhills
Soil Thirdrate

T. 25 N. R. 9 W. 6th P.M.

43 East on random line
between Secs. 4 & 9
Va. 13°15' E.

4 40.00 Set temporary 1/4 sec. cor.
8 80.28 Intersected N. and S. line
20 lks. South of the corner
to secs. 3, 4, 9 and 10 from
which corner I run
S 89°51' West on true line
between secs. 4 & 9
Va. 13°15' E.

4 40.14 Set post deposited charred
stake and raised mound
of earth with pits as per
instructions for 1/4 sec. cor.
8 80.28 The corner to Sections
4, 5, 8 and 9.
Land, Sandhills
Soil, Thirdrate

T. 25 N. R. 9 W. 6th P.M.

44 North on random line
between Secs. 4 & 5
Va. 13°15' E.

40.00 Set temporary 1/4 sec. cor.
79.90 Intersected North Boundary
10 lks. West of the corner to secs.
4 and 5 from which corner
I run
South 4' West on true line
between Secs. 4 & 5
Va. 13°15' E.

39.90 Set post deposited charred
stake and raised mound
of earth with pits as per
instructions for 1/4 sec. cor.
79.90 The corner to Sections
4, 5, 8 and 9.
Land, Sandhills
Soil, Thirdrate

September 17th 1870

T. 25 N. R. 9 W 6th P.M.

45 North between Secs 31 & 32
Va. 13° 06' E

40.00 Set post deposited charred
4 stake and raised mound
8 of earth with pits as per
instructions for 1/4 sec. cor.

80.00 Set post deposited charred
stake and raised mound
of earth with pits as per
instructions for corner
to sections 29. 30. 31 & 32

4 Sandhill
Soil Tundrate

8

T 25 N R. 9 W 6th P.M.

46 East on random line
between Secs 29 & 32
Va. 13° 06' E

40.00 Set temporary 1/4 sec. Cor.

80.00 Intersected No. 8 line
42 lks North of the corner
to Secs 28. 29. 32 & 33 from
which corner I run
N 89° 42' West on true
line between secs 29 & 32
Va. 13° 06' E

40.00 Set post deposited charred
stake and raised mound
of earth with pits as per
instructions for 1/4 sec. cor.

80.00 The corner to sections
29. 30. 31 & 32.
Land Rolling
Soil Secondrate

T 25 N R 9 W 6th P.M.

47		West on random line between Secs 30 and 31 Va. 13° 06' E
4	4000	Set temporary 1/4 sec cor
8	8006	Intersected West Boundary 60 lks North of the corner to secs 30 & 31 from which corner a run N 89° 34' East on true line between Secs 30 & 31 Va 13° 06' E
4	4006	Set post deposited chained stake and raised mound of earth with pits as per instructions for 1/4 sec cor.
8	8006	The corner to secs 29. 30. 31 and 32 Sand hills Soil Thundrate

T 25 N R 9 W 6th P.M.

48		North between Secs 29 & 30 Va. 13° 06' E
4000		Set post deposited chained stake and raised mound of earth with pits as per instructions for 1/4 sec. cor.
8000		Set post deposited chained stake and raised mound of earth with pits as per instructions for corner to sections 19. 20 29 and 30 Sand Rolling Soil Secondrate

T. 25 N. R. 9 W. 6th P.M.

49	East on random line between Secs 20 & 29 Va. 13°06' E
4 4000	Set temporary 1/4 Sec cor
8 80.60	Intersected N & S line 35 lks North of the corner to Secs. 20, 21, 28 and 29 from which corner S run N 89°15' West on true line between Secs. 20 & 29 Va. 13°06' E
4 40.30	Set post deposited charred stake and raised mound of earth with pits as per instructions for ~~corner~~ 1/4 Sec. Cor.
8 80.60	The corner to secs 19, 20, 29 & 30 Land hilly Soil Thirdrate

T. 25 N. R. 9 W. 6th P.M.

50	West on random line between Secs 19 and 30 Va. 13°46' E.
4000	Set temporary 1/4 Sec. Cor.
79.50	Intersected West Boundary 15 lks South of the corner to sections 19 and 30 from which corner S run S 89°54' East on true line between Secs. 19 & 30 Va. 13°06' E
39.50	Set post deposited charred stake and raised mound of earth with pits as per instructions for 1/4 Sec. Cor.
79.50	The corner to Sections 19, 20, 29 and 30 Land Sand hills Soil Thirdrate

T. 25 N. R. 9 W 6th P.M.

51 North between Secs 19 and 20
Va. 13°06'E
40.00 Set post deposited charred stake and raised mound of earth with pits as per instructions for 1/4 Sec. Cor.
80.00 Set post deposited charred stake and raised mound of earth with pits as per instructions for corner to sections 17, 18, 19 & 20
Rolling, Sand hills
Soil, Thirdrate

T 25 N R 9 W 6th P.M.

52 East on random line between Secs. 17 and 20
Va, 13°15' E
40.00 Set temporary 1/4 Sec. Cor.
80.00 Intersected N and S line at the corner to secs 16, 17 20 and 21 from which corner I run
West on true line between Secs. 17 & 20
Va, 13°15' E
40.00 Set post deposited charred stake and raised mound of earth with pits as per instructions for 1/4 Sec. Cor.
80.00 The corner to secs 17, 18, 19 and 20
Rolling Sand hills
Soil. Thirdrate

T. 25 N. R. 9 W 6th P.M.

53 West on random line between Secs 18 & 19 Va. 13°15' E

40.00 Set Temporary 1/4 Sec cor

79.50 Intersected West boundary 10 lks North of the corner to sections 18 and 19 from which corner I run N 89°56' East on true line between Secs. 18 & 19 Va. 13°15' E

39.50 Set post deposited charred stake and raised mound of earth with pits as per instructions for 1/4 Sec. Cor.

79.50 The corner to Sections 17, 18, 19 and 20

Rolling Sandhills

Soil Thirdrate

T. 25 N R 9 W 6th P.M.

57 North between Secs 17 & 18 Va 13°15' E

40.00 Set post deposited charred stake and raised mound of earth with pits as per instructions for 1/4 Sec. Cor.

80.00 Set post deposited charred stake and raised mound of earth with pits as per instructions for corner to Sections 7, 8, 17, and 18

Land Sandhills

Soil Thirdrate

T. 25 N. R. 9 W 6th P.M.

55 East on random line
between Secs 8 & 17
Va 13°15'

40.00 Set temporary 1/4 Sec. cor.

80.20 Intersected N and S line
10 lks North of the corner
to Secs 8, 9, 16 and 17 from
which corner I run
N 89°56' West on true line
between Secs 8 and 17
Va 13°15' E.

40.10 Set post deposited charred
stake and raised mound
of earth with pits as per
instructions for 1/4 Sec. cor.

80.20 The corner to sections
7, 8, 17 and 18
Land, Sandhills
Soil Hardpan

T. 25 N. R. 9 W. 6th P.M.

56 West on random line
between Secs 7 & 18
Va. 13°15' E.

40.00 Set temporary 1/4 Sec. cor.

79.40 Intersected West Boundary
of the Township 10 lks South
of the corner to secs 7 & 18
from which corner I run
S 89°56' East on true line
between Secs 7 & 18
Va. 13°15' E

39.40 Set post deposited charred
stake and raised mound
of earth with pits as per
instructions for 1/4 Sec. Cor.

79.40 The corner to Secs.
7, 8, 17 and 18.
Land Sandhills
Soil Hardpan

T. 25 N. R. 9 W. 6th P.M.

57 North between Secs 7 and 8
Va. 13° 15' E.
40.00 Set post deposited charred stake and raised mound of earth with pits as per instructions for 1/4 Sec cor
80.00 Set post deposited charred stake and raised mound of earth with pits as per instructions for corner to Sections 5. 6. 7 and 8
Rocky Sand hills
Soil third rate

T. 25 N. R 9 W 6th P.M.

58 East on random line between Secs 5 and 8
Va. 13° 15' E.
40.00 Set temporary 1/4 Sec. cor.
80.30 Intersected Land Sline 20 lks North of the corner to Secs 4, 5, 8 and 9 from which corner I run N 89° 51' West on true line between Secs. 5 & 8
Va. 13° 15' E.
40.15 Set post deposited charred stake and raised mound of earth with pits as per instructions for 1/4 Sec. Cor.
80.30 The Corner to sections 5. 6. 7 and 8
Sand Sandhills
Soil Third rate

T. 25 N. R 9 W 6th P.M.

60	West on a random line between Secs 6 and 7 Va. 13°15' E
40.00	Set temporary 1/4 sec. cor.
78.90	Intersected West Boundary 5 lks North of the corner to Secs. 6 and 7 from which corner A run N 89°58' East on true line between Secs 6 & 7 Va. 13°15' E
38.90	Set post deposited charred stake and raised mound of earth with pits as per instructions for 1/4 Sec. cor.
78.90	The corner to secs. 5, 6, 7 and 8

Land Sandhills
Soil Thirdrate

T. 25 N. R 9 W 6th P.M.

60 chains	North on random line between Secs 5 and 6 Va. 13°15' E.
40.00	Set temporary 1/4 Sec. cor.
79.75	Intersected North Boundary 21 lks West of the corner to sections 5 & 6 from which corner A run South 9' W on true line between Secs 5 & 6 Va 13°15' E
39.75	Set post deposited charred stake and raised mound of earth with pits as per instructions for 1/4 sec. cor.
79.75	The corner to secs. 5, 6, 7, and 8.

Land Sandy Soil Thirdrate

September 18th 1870

General Description

This Township generally is a range of dry thirdrate Sandhills - though there is some good land on creek in S E part of the Township.

T. 25 N. R. 9 W. 6th P.M.
List of Names.

A list of the names of the individuals employed to assist in running, measuring or marking the lines and corners, described in the foregoing field Notes of Township No. 25 N. Range No. 9 West of the 6th Principal Meridian showing the respective capacities in which they acted.

Robert Harvey	Chainman
Lot C. Griffith	Chainman
Bevington H. Savage	Cornerman
Daniel Livingston	Cornerman
Walter Lawrence	Flagman

We hereby certify that we assisted in Surveying the Subdivisional of the Base line of Range in the State of Nebraska, been in all respects to the belief well and faithfully Monuments planted according the Surveyor General

Subscribed and sworn to before me a Notary Public State of Nebraska, this

James H. Paul, deputy Surveyor, lines of Township No. 25 North No. 9 West of the 6th Principal and that said Surveys have best of our Knowledge and Surveyed and the Boundary to the instructions furnished by

Robert Harvey Chainman
Scot C. Griffith Chainman
Boynton Harvey Cornerman
Daniel Livingston Cornerman
Walter Lawrence Flagman

by the above named persons for Douglas County in the 21st day of October 1870

Lewis S. Reed
Notary Public

I. James N Paul, deputy Surveyor, do solemnly
wherein Nicholas J. Paul and James N. Paul
United States Surveyor General for the
date the 4th day of August 1870,
own proper person, and in strict con-
by the Surveyor General, the Surveying
States Surveyed the Subdivisional
of the Base Line of Range No. 9 West
of Nebraska as are represented in
been done under my directions; and
the corners of said Surveys have
strict accordance with the Surveying
that the foregoing are the true
Such Survey.

Subscribed and sworn to by
before me a Notary Public
of Nebraska this 22nd day

swear that in pursuance of a joint Contract
are joint Contractors with Robert R Livingston
District of Iowa and Nebraska, bearing
I have well faithfully and truly in my
formity with the instructions furnished
Manual and the Laws of the United
lines of Township No. 25 North
of the 6th Principal Meridian in the State
the foregoing field Notes as having
I do further solemnly swear that all
been established and perpetuated in
Manual and printed instructions, and
and original field Notes of

James N. Paul
Deputy Surveyor

said James N. Paul, deputy Surveyor,
for Douglas County in the State
of October 1870

Lewis S. Reed
Notary Public

Surveyor General's Office
Plattsmouth Neb. Jany. 21. 1871

The foregoing field notes of the survey of the subdivision line of Township 25 North of the Base line of Range 9 West of the 6th Principal Meridian in the State of Nebraska executed by James N. Paul under joint contract No 32 of the 4th certificate of August 1870 wherein Nicholas J and James N. Paul are joint contractors. in the month of September 1870 having been critically examined the necessary corrections and explanations made the said field notes and the surveys they describe are hereby approved.

R. R. Livingston
Surveyor General

Town 26 N. Range 9 W.

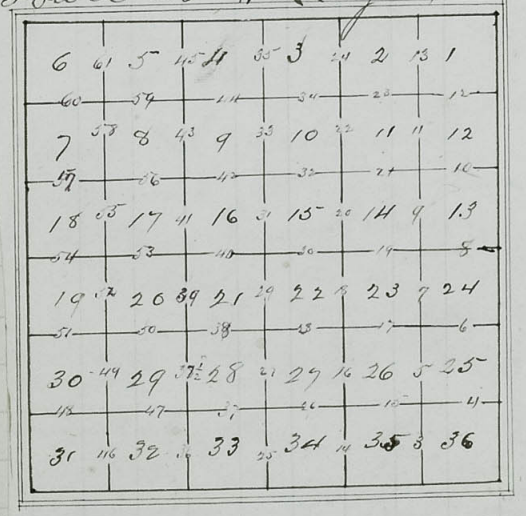

16

6. 72

1/73

(a)

Field Notes
of the
Survey and Subdivision
of Township No 26 North
of the Base line of Range
No 9 West of the 6th Principal
Meridian in the State of Nebraska,
Surveyed by James N. Paul
under joint Contract No 32
bearing date the 11th day of
August 1870 wherein Nicholas J.
Paul and James N. Paul are
joint Contractors.

Survey begun Sept. 9th 1870

Survey Completed Sept 13th 1870

Names and duties of assistants

Robert Harvey, Chainman
Wm C. Griffith, Chainman
Bennington H. Savage, Cornerman
Daniel Livingston, Cornerman
Walter Lawrence, Flagman

3/75 N.

5/77

6. 2/14

(B.)

To determine the proper adjustment of my Compass for Subdividing this Township I commence at the corner to Townships 25 and 26 North of Ranges 9 and 10 West, and run North on a blank line along the East boundary of section 36, Va. 12° 45' E

40.03 To a point 2 chs East of the 1/4 sec cor

80.07 To point 3 chs East of the corner to sections 25 and 36

To retrace this line or run parallel thereto my Compass must be adjusted to a variation of 12° 46' East

Subdivision Commenced Sept. 9th 1870

T 26 N. R 9 W 6th P.M.

From the corner to sections 1, 2, 35 & 36 on the South Boundary of the Township I run North between Secs. 35 and 36 Va. 12° 46' E

35.00 Leave Sand hills and enter level Valley bears NW and SE

40.00 Set post deposited chained stake and raised mound of earth with pits as per instructions for 1/4 sec corner

80.00 Set post deposited chained stake and raised mound of earth with pits as per instructions for corner to sections 25, 26, 35 and 36

Sandhills Third rate
Balance First rate

T 26 N R 9 W 6th P M

East on random line
between Secs 25 & 36
Va, 12°48' E

4000 Set temporary 1/4 sec cor
80.04 Intersected East Boundary (or 1st Guide Mer. W.)
45 lks South of the corner to
sections 25 and 36 from
which corner I run
S 89°41' West on true line
between Secs 25 & 36
Va, 12°48' E

4002 Set post deposited charred
stake and raised mound
of earth with pits as per
instructions for 1/4
Sec cor

80.04 The corner to secs.
25, 26, 35 and 36
Land level
Soil Sandy Secondrate

T 26 N R 9 W 6th P M

North between Secs 25 and 26
Va, 12°48' E

4000 Set post deposited charred
stake and raised mound
of earth with pits as
per instructions for
1/4 sec cor

8000 Set post deposited charred
stake and raised mound
of earth with pits as
per instructions for
corner to sections 23
24, 25 and 26
Land level prairie
Soil good Secondrate

T. 26 N. R. 9 W. 6th P. M.

East on random line between
Sections 24 and 25
Va, 12° 48' E

4000 Set post ~~deposited charred stake and raised mound of earth with pits as per instructions for 1/4 sec. cor.~~ for temporary 1/4 sec cor

80.06 Intersected East Boundary for 1st Guide Mer. W.
50 lks South of the corner
to secs. 24 and 25 from
which corner I run
S 89° 39' West on true line
between secs 24 & 25
Va, 12° 48' E

4003 Set post deposited charred
stake and raised mound
of earth with pits as per
instructions for 1/4 sec. cor.

80.06 The corner to sections
23, 24, 25 and 26
Land level
Soil rich firstrate

T. 26 N. R. 9 W. 6th P. M.

North between secs 23 and 24
Va, 12° 48' E.

4000 Set post deposited charred
stake and raised mound
of earth with pits as
per instructions for
1/4 sec cor

8000 Set post deposited charred
stake and raised mound
of earth with pits
as per instructions
for corner to sections
13, 14, 23 and 24
Black loam
Soil firstrate

T 26 N R 9 W 6th P M.

East on random line
between Secs. 13 & 24
Va. 12° 48' E

40.00 Set temporary 1/4 sec cor.
80.12 Intersected East Boundary 45
lks South of the corner to secs
13 and 24 from which
Corner to sec
S 89° 41' West on true line
between Secs 13 and 24
Va. 12° 48' E

40.06 Set post deposited chained
stake and raised mound
of earth with pits as
per instructions for
1/4 sec cor.
80.12 The corner to secs
13, 14, 23 and 24
Land Sandy level
Soil good Secondrate

T 26 N R 9 W 6th P M

North between Secs. 13 and 14
Va. 13° 15' E

5.50 Cache Creek clear cold
Spingwater 20 lks, wide runs NE,
8.00 Same Creek 20 lks wide runs NW
8.70 Same creek 15 lks wide runs NE
40.00 Set post deposited chained
stake and raised mound
of earth with pits as per
instructions for 1/4 Sec. Cor.
80.00 Set post deposited chained
stake and raised mound
of earth with pits as
per instructions for corner
to sections 11, 12, 13 and 14
Land level Bottom
Soil rich Sistrate

T 26 N. R 9 W 6th P. M.

East on random line
between secs 12 & 13
Va. 13° 15' E

40.00 Set temporary 1/4 sec cor
80.08 Intersected East Boundary 4 lks North of the corner to secs 12 & 13 from which corner I run
N 89° 58' West on true line
between secs. 12 & 13
Va. 13° 15' E

40.04 Set post deposited chaned stake and raised mound of earth with pits as per instructions for 1/4 sec cor.

80.08 The corner to sec's. 11, 12, 13 and 14
Land level Bottom
Soil good first rate

T 26 N. R. 9 W. 6th P.M.

North between secs 11 and 12
Va 13° 15' E.

40.00 Set post deposited chaned stake and raised mound of earth with pits as per instructions for 1/4 sec. cor.

80.00 Set post deposited chaned stake and raised mound of earth with pits as per instructions for corner to sections 1, 2, 11 and 12
Land level Bottom
Soil Rich first rate

T. 26 N. R. 9 W. 6th P. M.

East on random line between Secs 1 & 12
Va 13° 15' E.

39,00 Enter timber bears N and S
40,00 Set temporary 1/4 sec cor,
47,70 Elkhorn River 100 lks wide runs SE,
56,00 Slough 150 lks wide bears N & S
60,00 Leave timber and Bottom and enter prairie upland bears N & S,
80,10. Intersected East boundary or 1st Guide Tow. W. 10 lks North of the corner to secs 1 and 12 from which corner I run
N 89° 56' West on true line between secs 1 and 12
Va 13° 15' E
40,05 Set post in Mound for 1/4 sec cor from which A Bur Oak 20 in dia. bears S 89° 30' E 10 lks dist
No other tree convenient
80,10 The corner to secs 1, 2, 11 & 12
Bottom level firstrate
Upland Rolling 2nd rate
Timber Cottonwood. Bur Oak. Elm and Willow,

T. 26 N. R. 9 W. 6th P. M.

North on random line between secs 1 and 2
Va. 13° 15' E
12,50 Enter timber bears NW & SE,
36,80 Elkhorn River 95 lks wide runs SE
40,00 Set temporary 1/4 sec, cor,
79,80 Intersected North Boundary 7 lks West of the corner to secs 1 and 2 from which corner I run
South 3' W on true line between Secs 1 and 2
Va 13° 15' E
39,80 Set post deposited charred stake and raised mound of earth with pits as per instructions for 1/4 sec cor from which A Bur Oak 20 in dia bears S 89° 30' E. 10 lks dist
No other tree convenient
79,80 The corner to secs 1, 2, 11 and 12
Land firstrate - Timber Bur Oak Cottonwood & Willow Sept 9th 1870

T. 26 N. R. 9 W. 6th P.M.

North between Secs 34 & 35
Va 13° 06' E.

10,00	Set post deposited chamd stake and raised mound of earth with pits as per instructions for 1/4 sec. cor.
80,00	Set post deposited chamd stake and raised mound of earth with pits as per instructions for corner to Secs 26, 27, 34 & 35
	Land gently rolling
	Soil Sandy Thirdrate

T. 26 N. R. 9 W. 6th P.M.

East on random line
between secs 26 & 35
Va 13° 06' E.

9,00	Drain course N.E.
10,00	Enter high Bottom and leave Sand hills bear N.W. and S.E.
40,00	Set temporary 1/4 sec. cor.
80,14	Intersected at the corner to secs 23, 26, 35 and 36 from which corner I run West on true line
	between secs 26 & 35
	Va 13° 06' E.
40,07	Set post deposited chamd stake and raised mound of earth with pits as per instructions for 1/4 sec. cor.
80,14	The corner to Secs 26, 27, 34 and 35
	Sand hills Thirdrate
	Balance Second rate

T 26 N R ~~10~~ 9 W 6th P. M.

North between Secs 26 and 27
Va 13° 06' E.

15.00 Leave Sandhills and enter high Bottom bears NW & SE.

40.00 Set post deposited charred stake and raised mound of earth with pits as per instructions for 1/4 Sec. cor.

80.00 Set post deposited charred stake and raised mound of earth with pits as per instructions for corner to sections 22 23, 26 and 27 ~~from which corner I run~~

Sand hills Third rate
Balance Secondrate

T 26 N R ~~10~~ 9 W 6th P M

East on random line
between Secs 23 and 26
Va 13° 06' E

40.00 Set temporary 1/4 sec. cor.

80.10 Intersected N & S line 10 lks North of the corner to secs. 23, 24, 25 and 26 from which corner I run N 89° 56' West on true line between secs 23 & 26
Var 13° 6' E.

40.05 Set post deposited charred stake and raised mound of earth with pits as per instructions for 1/4 sec. cor.

80.10 The corner to secs 22, 23, 26 and 27
High Sandy Bottom
Soil Secondrate.

T 26 N. R 9 W 6th PM

North between secs 22 & 23
Va 13°06' E.

40.00 Set post deposited chaned stake and raised mound of earth with pits as per instructions for 1/4 sec cor.

46.00 Cache creek 8 lks wide runs S E.

65.00 Leave Bottom and enter Sandhills bears N E & W

80.00 Set post deposited chaned stake and raised mound of earth with pits as per instructions for corner to sections 14, 15, 22 & 23
Sandhills Thirdrate
Balance Secondrate

T 26 N. R 9 W 6th PM

East on random line
between Secs 14 and 23
Va 13°06 E

30.00 Leave Sandhills and enter Bottom bears N E and S W

41.00 Set temporary 1/4 Sec. cor.

60.65 Cache Creek 10 lks wide runs N E.

66.20 Same Creek 5 lks wide runs S E.

75.95 Same Creek 5 lks wide runs N E

80.06 Intersected N. & S. line 28 lks North of the corner to secs 13, 14, 23 and 24 from which corner S run
N 89°48' West on true line
between Secs 14 and 23
Va 13°06 E.

40.03 Set post deposited chaned stake and raised mound of earth with pits as per instructions for 1/4 sec cor

80.06 The corner to sections 14, 15, 22 and 23
Sand hills Thirdrate
Balance bed, firstrate

T. 26 N. R. 9 W. 6th P.M.

North between Secs. 14 and 15
Va. 13° 06' E.

14.00 Set post deposited chamd stake and raised mound of earth with pits as per instructions for 1/4 sec. cor.

80.00 Set post deposited chamd stake and raised mound of earth with pits as per instructions for Corner to secs. 10, 11, 14 and 15

Rolling Sand hills
Soil Thirdrate

T. 26 N. R. 9 W. 6th P.M.

East on random line
between secs. 11 & 14
Va. 13° 06' E.

14.00 Set temporary 1/4 Sec. Cor.

70.00 Leave Sand hills and enter Valley bears N.W. and S.W.

79.90 Intersected N. and S. line 5 lks South of the corner to secs. 11, 12, 13 and 14 from which corner I run S. 89° 58' West on true line
between Secs. 11 & 14
Va. 13° 06' E.

39.95 Set post deposited chamd stake and raised mound of earth with pits as per instructions for 1/4 Sec. Cor.

79.90 The corner to secs. 10, 11, 14 and 15

Sand hills Thirdrate
Valley level firstrate

T. 26 N. R. 9 W. 6th P.M.

North between Secs 10 & 11
Va 13° 06' E

30.00 Leave S and hills and enter Bottom bears NW and SE

4000. Set post deposited charred stake and raised mound of earth with pits as per instructions for 1/4 sec cor.

8000 Set post deposited charred stake and raised mound of earth with pits as per instructions for corner to secs 2, 3, 10 and 11

Hills Third rate
Bottom level 2nd rate

T. 26 N. R. 9 W. 6th P.M.

East on random line between Secs 2 and 11
Va 13° 06' E

40.00 Set post ~~deposited charred stake and raised mound of earth with pits as per instructions for 1/4 sec cor.~~ for temporary 1/4 sec cor

79.76 Intersected N & S line 3 lks. North of the corner to secs 1, 2, 11 and 12 from which corner I run
N. 89° 59' West on true line between secs 2 & 11
Va 13° 06' E

39.88 Set post deposited charred stake and raised mound of earth with pits as per instructions for 1/4 sec cor

79.76 The corner to secs 2, 3, 10 and 11
Undulating Bottom
Soil Second rate

T 26 N R 9 W 6th PM

North between secs 2 & 3
on random line
Va 13° 06' E.

21400 South Branch of Elkhorn
river 20 lks wide runs NE.

4000 Set temporary 1/4 Sec cor.

79.65 Intersected North Boundary
20 lks East of the corner to
secs 2 and 3, from which
corner I run
South 9' E. on true line
between secs 2 & 3
Va 13° 06' E

39.65 Set post deposited chamd
stake and raised mound
of earth with pits
as per instructions for
1/4 Sec cor.

79.65 The corner to secs 2, 3
10 and 11
Undulating Bottom
Soil Second rate
Sept 10th 1870

T 26 N R 9 W 6th PM

North between Secs. 33 and 34
Va 13° 06' E.

4000 Set post deposited chamd
stake and raised mound
of earth with pits as per
instructions for 1/4 Sec Cor.

80.00 Set post deposited chamd stake
and raised mound of earth
with pits as per
instructions for corner
to sections 27, 28, 33 & 34
Rolling and Sandy
Third rate Soil

T. 26 N. R. 9 W. 6th P.M.

East on random line
between secs 27 and 34
Va 13° 06' E

4 4000 Set temporary 1/4 Sec cor.
80,04 Intersected N & S line 5 lks
North of the corner to
secs 26, 27, 34 and 35 from
which corner I run
N 89° 58' West on true line
between secs 27 & 34
Va 13° 06' E.

4002 Set post deposited charred
stake and raised mound
of earth with pits as per
instructions for 1/4
Sec. Cor.

80,04 The corner to secs.
27, 28, 33 and 34
Land Rolling Sandy
Soil Thirdrate

T. 26 N. R. 9 W. 6th P.M.

North between secs 27 & 28
Va 13° 06' E

4000 Set post deposited charred
stake and raised mound
of earth with pits as per
instructions for 1/4 Sec
Cor

8000 Set post deposited charred
stake and raised mound
of earth with pits as per
instructions for corner
to 21, 22, 27 & 28
Rolling and Sandy
Soil Thirdrate

T. 26 N R 9 W 6th P.M.

East on random line
between Secs 22 & 27
Va 13° 06' E

4000 Set temporary 1/4 sec cor,
50.00 Leave hills and enter high
Sandy Bottom bears N & S E.
79.86 Intersected N & S line 10 lks
North of the corner to secs
22, 23, 26 & 27 from which
corner I run
N 89° 56' West on true line
between secs. 22, 27
Va 13° 06' E
39.93 Set post deposited charred
stake and raised mound
of earth with pits as
per instructions for 1/4 sec cor
79.86 The corner to secs 21, 22
27 and 28
Hills Thirdrate
Bottom Sandy Secondrate

T. 26 N R 9 W 6th P.M.

North between Secs 21 & 22
Va 13° 06' E

30.00 Leave Sand hills and enter
high Bottom bears E & W
40.00 Set post deposited charred
stake and raised mound
of earth with pits as per
instructions for 1/4 sec cor,
67.80 Cache creek 10 lks wide, clear
Spring water runs East,
80.00 Set post deposited charred
stake and raised mound
of earth with pits as per
instructions for corner
to secs 15, 16, 21 & 22
Upland Thirdrate
Bottom Sandy
Secondrate

T. 26 N. R 9 W 6th P M

East on random line
between Secs 15 and 22
Va Va 13° 06' E

4 9.75 Cache creek 10 lks wide runs N E

11.85 Same Creek 15 lks wide runs S E.

80 13.25 Same Creek 20 lks wide runs N E.

16.70 Same Creek 10 lks wide runs S E.

40.00 Set temporary 1/4 sec cor.

48000 Leave Bottom and enter Sandhills bears N W and S E.

80.06 Intersected N & S line 5 lks South of the corner to secs 14, 15, 22 and 23 from which corner I run S 89° 58' West on true line between secs 15 & 22
Va 13° 06' E

40.03 Set post deposited charred stake and raised mound of earth with pits as per instructions for 1/4 sec cor.

80.06 The corner to sections 15, 16, 21 & 22
Bottom level firstrate
Balance Sandy Thirdrate

T. 26 N. R 9 W 6th P M

North between Secs 15 & 16
Va 13° 06' E

20.00 Leave Bottom and enter Sandhills bearing E and W.

4000 Set post deposited charred stake and raised mound of earth with pits as per instructions for 1/4 sec cor.

8000 Set post deposited charred stake and raised mound of earth with pits as per instructions for corner to secs 9, 10, 15 and 16
Bottom firstrate
Balance Thirdrate

T 26 N. R 9 W 6th PM

East on random line
between secs 10 & 15
Va 13° 06' E.

4000 Set temporary 1/4 sec. cor.
8010 Intersected N & S line 10 lks
North of the corner to secs.
10, 11, 14 and 15 from which
corners run
N 89° 56' West on true line
between secs. 10 & 15
Va 13° 06' E.

4005 Set post deposited charred
stake and raised mound
of earth with pits as
per instructions for
1/4 Sec. Cor

8010 The corner to secs 9
10, 15 and 16
Rolling Sandhills
Soil Thirdrate

T 26 N. R 9 W 6th PM

North between Secs 9 and 10
Va 13° 06' E.

3900 Leave hills and enter Bottom
bears NE and SW

4000 Set post deposited charred
stake and raised mound
of earth with pits as per
instructions for 1/4 sec. cor.

5650 South Branch of Elkhorn 30 lks
wide runs NE. — swift. Clear, Cold.

6400 Same Branch 25 lks wide runs NW.

7800 Same Branch 30 lks wide runs NE.

8000 Set post deposited charred
stake and raised mound
of earth with pits as
per instructions for
corner to secs 3, 4
9 and 10
Sandhills Thirdrate
Balance undulating
Bottom Secondrate

T. 26 N. R. 9 W. 6th P.M.

East on random line
between secs 3 & 10
Va 13° 06' E

40 3.50 South Branch of Elkhorn river
20 lks wide runs NE.
4000 Set temporary 1/4 sec. cor.
800 48.40 Same Branch 20 lks wide
runs SE
67.50 Same Branch 20 lks wide runs NE.
79.70 Intersected N & S line 20 lks
North of the corner to secs 2, 3
10 & 11 from which corner I run
N 89° 51' West on true line
between secs 3 & 10
Va 13° 06' E
39.85 Set post deposited charred stake
and raised mound of
earth with pits as per
instructions for 1/4 sec. cor.
79.70 The corner to sections
3, 4, 9 and 10
Rolling Sandy
Secondrate Bottom

T. 26 N. R. 9 W. 6th P.M.

North on random line
between secs 3 and 4
Va 13° 06' E.
4000 Set temporary 1/4 sec. cor.
79.35 Intersected North Boundary
30 lks East of the corner to
Secs 3 and 4 from which
I run
South 13° E. on true line
between secs 3 and 4
Va 13° 06' E
39.35 Set post deposited charred
stake and raised mound
of earth with pits as per
instructions for 1/4 sec. cor.
79.35 The corner to sections
3, 4, 9 and 10
Undulating Bottom
Soil Secondrate
September 11th 1870

T 26 N R 9 W 6th PM

North between Secs 32 & 33
Va 13° 06' E

4000 Set post deposited chaned stake and raised mound of earth with pits as per instructions for 1/4 sec cor

8000 Set post deposited chaned stake and raised mound of earth with pits as per instructions for corner to sections 28, 29, 32 and 33

Rolling Sandy
Soil Thirdrate

T 26 N R 9 W 6th PM

East between Secs 28 and 33
on random line
Va 13° 06' E

4000 Set temporary 1/4 sec cor

8010 Intersected No 8 line 10 lks South of the corner to secs 21, 28, 33 and 34 from which corner I run S 89° 56' West on true line between secs 28 & 33
Va 13° 06' E

4005 Set post deposited chaned stake and raised mound of earth with pits as per instructions for 1/4 sec cor

8010 The corner to sections 28, 29, 32 and 33
Sandy and Rolling
Soil Thirdrate

T. 26 N. R. 9 W. 6th P.M.

North between Secs 28 & 29
Va 13° 06' E.

38.00 Leave sand hills and enter Bottom bears S.W.

40.00 Set post deposited charred stake and raised mound of earth with pits as per instructions for 1/4 Sec. cor.

80.00 Set post deposited charred stake and raised mound of earth with pits as per instructions for corner to sections 20, 21, 28 & 29

Upland Rolling and Sandy Soil Third rate
Bottom level first rate

T. 26 N. R. 9 W. 6th P.M.

East on random line between secs 21 and 28
Va 13° 06' E.

24.00 Leave Bottom and enter sand hills bears N.E. and S.W.

40.00 Set temporary 1/4 Sec. cor.

80.20 Intersected N. and S. line 7 lks North of the corner to secs 21, 22, 27 and 28 from which corner I run N. 89° 57' West on true line between secs 21 and 28
Va 13° 06' E.

40.10 Set post deposited charred stake and raised mound of earth with pits as per instructions for 1/4 Sec. cor

80.20 1/4 The corner to secs 20, 21, 28 and 29

Land, Upland 3d rate
Bottom Second rate

T 26 N R 9 W 6th P M

North between Secs 20 & 21
Va 13° 06' E

40 00 Set post deposited chamd stake and raised mound of earth with pits as per instructions for 1/4 sec cor

49 70 Cache cmk 10 lks wide runs East

80 00 Set post deposited chamd stake and raised mound of earth with pits as per instructions for corner to sections 16, 17, 20 & 21 Land first rate Bottom Scattering Timber on cmk. Elm Ash and Cottonwood

T 26 N R 9 W 6th P M

East on random line between Secs 16 and 21
Va Va 13° 06' E.

40 00 Set temporary 1/4 sec cor.
49 85 Cache cmk 10 lks wide runs NW
53 65 Same cmk 12 lks wide runs SE.
72 00 Same cmk 10 lks. wide runs NE.
73 60 Same cmk 10 lks wide runs SE
80 10 Intersected N & S line 10 lks North of the corner to secs 15, 16, 21 and 22 from which corner I run N 89° 56' West on true line between secs 16 and 21
Va 13° 06' E.

40 05 Set post deposited chamd stake and raised mound of earth with pits as per instructions for 1/4 Sec Cor

80 10 The corner to sections 16, 17, 20 and 21 Land level Bottom Soil first rate

T. 26 N. R 9 W 6th P.M.

North between Secs 16 & 17
Va 13° 06' E

18.00 Leave Bottom and enter Upland bears E and W.

4000 Set post deposited chared stake and raised mound of earth with pits as per instructions for 1/4 Sec. Cor.

8000 Set post deposited chared stake and raised mound of earth with pits as per instructions for corner to secs. 8, 9, 16 and 17
Bottom Firstrate
Balance Thirdrate

T. 26 N. R 9 W 6th P.M.

East on a random line between secs 9 & 16
Va 13° 06' E

4000 Set temporary 1/4 Sec cor

80.30 Intersected N and S line 30 lks South of the corner to secs 9.10.15 and 16 from which corner I run
S 89° 47' West on true line between secs 9 & 16
Va 13° 06' E

40.15 Set post deposited chared stake and raised mound of earth with pits as per instructions for 1/4 sec cor

80.30 The corner to secs 8, 9, 16 and 17
Rolling Sand hills
Soil Thirdrate

T. 26 N R 9 W 6th PM

North between Secs 8 & 9
Va 13° 06' E.

18.00 Leave Sand hills and enter Bottom Bears E and W.

40.00 Set post deposited chand stake and raised mound of earth with pits as per instructions for 1/4 sec cor

49.60 South Branch of Elkhorn river 25 lks wide runs NE.

80.00 Set post deposited chand stake and raised mound of earth with pits as per instructions for Corner to secs 4, 5, 8 and 9.

Sandhills Thirdrate
Bottom 1st rate

T. 26 N R 9 W 6th PM

East on random line
between secs 4 & 9
Va 13° 06'

40.00 Set temprary 1/4 Sec. cor.

76.90 South Branch of Elkhorn River 30 lks wide runs NE

79.00 Same Stream 30 lks wide runs SE.

80.06 Intersected Nor Line 35 lks South of the corner to secs 3 4 9 and 10 from which corner I run

S 89° 45' West on true line
between secs 4 and 9
Va 13° 06' E.

40.03 Set post deposited chand stake and raised mound of earth with pits as per instructions for 1/4 sec cor

80.06 The corner to secs 4. 5 8 and 9

High Ary Bottom
Soil Secondrate

S 26 N R 9 W 6th P M

North on random line
between secs 4 & 5
Va 13° 06' E.

10,00 Leave Bottom and enter Sand hills bearing N E and S W

4000 Set temporary 1/4 sec cor,

79,68 Intersected North Boundary 18 lks East of the corner to secs 4 and 5 from which corner I run South 8' E on true line between secs 4 & 5
Va 13° 06' E

39,68 Set post deposited chamd stake and raised mound of earth with pits as per instructions for 1/4 sec cor

79,68 The corner to secs 4 5 8 and 9
Bottom first rate
Balance Third rate
September 13th 1870

S 26 N R 9 W 6th P M

North between secs 31 and 32
Va 13° 06' E

4000 Set post deposited chamd stake and raised mound of earth with pits as per instructions for 1/4 sec cor

8000 Set post deposited chamd stake and raised mound of earth with pits as per instructions for Corner to sections 29, 30, 31 and 32
Rolling Sandhills
Soil Third rate

T 26 N R 9 W 6th P M

East on random line
between secs 29 & 32
Va 13° 06' E

40.00 Set temporary 1/4 sec cor
79.80 Intersected West line 15 lks
North of the corner to
secs. 28, 29, 32 and 33
from which corner I run
N 89° 54' West on true line
between secs 29 & 32
Va 13° 06' E.

39.90 Set post deposited chand
stake and raised mound
of earth with pits as per
instructions for 1/4 sec
cor

79.80 The corner to secs.
29, 30, 31 and 32
Rolling Sand hills
Soil Thin drift

T 26 N R 9 W 6th P M

West on random line
between secs 30 & 31
Va 13° 06' E

40.00 Set temporary 1/4 sec cor
69.00 Cache Creek 10 lks wide
runs N.E.

79.90 Intersected West Boundary
5 lks North of the corner to
secs 30 and 31 from
which corner I run
N 89° 58' East on true line
between secs 30 & 31
Va 13° 06' E

39.90 Set post deposited chand
stake and raised mound
of earth with pits as per
instructions for
1/4 sec cor

79.90 The corner to sections
29, 30, 31 and 32
Land Sandy Rolling
Soil Thin drift

T 26 N R 9 W 6th PM

North between secs 29 & 30
Va 13° 06'

4000 Set post deposited charred stake and raised mound of earth with pits as per instructions for 1/4 sec cor.

7000 Leave Sandhills and enter Bottom bears W & S E

8000 Set post deposited charred stake and raised mound of earth with pits as per instructions for corner to secs 19, 20 29 and 30

Sandhills Thirdrate
Bottom Firstrate

T 26 N R 9 W 6th PM

East on random line between Secs 20 and 29
Va 13° 06' E.

4000 Set temporary 1/4 sec. cor.

8000 Intersected N & S line 10 chs North of the corner to secs 20, 21, 28 and 29 from which corner I run N 89° 56' West on true line between secs 20 & 29
Va 13° 06' E

4000 Set post deposited charred stake and raised mound of earth with pits as per instructions for 1/4 sec. cor.

8000 the corner to secs. 19, 20, 29 and 30

Land level Bottom
Soil Secondrate

T 26 N R 9 W 6th P M

West on random line between Secs 19 & 30
Va 13° 06' E.

4000 Set temporary 1/4 sec. cor.
47.12 Cache Creek 10 lks wide runs N.
49.18 Same Creek 10 lks wide runs S.W.
50.10 Same Creek 10 lks wide runs N
55.00 Leave Bottom and enter Sandhills bear NE & SW
79.40 Intersected West Boundary 52 lks South of the corner to secs 19 and 30 from which corner I run
S 89° 38' East on true line between Secs. 19 & 30
Va 13° 06' E
39.40 Set post deposited charred stake and raised mound of earth with pits as per instructions for 1/4 sec cor
79.40 The corner to secs 19, 20, 29 and 30
Land Bottom 2nd rate
Balance 3rd rate

T 26 N R 9 W 6th P M

North between secs 19 & 20
Va 13° 06' E.

33.70 Cache Creek 10 lks wide runs N. E.
38.00 Same Creek 10 lks wide runs S.W.
4000 Set post deposited charred stake and raised mound of earth with pits as per instructions for 1/4 sec cor.
48.75 Cache Creek 10 lks wide runs East, Leave Bottom
80.00 Set post deposited charred stake and raised mound of earth with pits as per instructions for corner to secs 17, 18, 19 & 20
Land level Bottom
Soil first rate

T. 26 N R. 9 W 6th P M

East on random line
between secs 17 & 20
Va 13° 06' E.

35.00 Leave Sandhills and enter
Bottom bears NE & SW.

40.00 Set temporary 1/4 Sec. Cor.

80.10 Intersected N & S line
14 lks North of the corner to
secs. 16, 17, 20 & 21 from which
corner S. run
N 89° 54' West on true line
between secs 17 & 20
Va 13° 06' E.

40.05 Set post deposited charred
stake and raised mound
of earth with pits as per
instructions for 1/4 sec. Cor.

80.10 The corner to sections
17, 18, 19 and 20
Sandhills Thirdrate
Bottom Firstrate

T. 26 N R. 9 W 6th P M

West on random line
between secs. 18 & 19
Va 13° 06' E.

40.00 Set temporary 1/4 Sec. Cor.

79.24 Intersected First Boundary
30 lks South of the corner
to secs 18 & 19 from which
corner S. run
S 89° 47' East on true line
between secs 18 & 19
Va 13° 06' E.

39.24 Set post deposited charred
stake and raised mound
of earth with pits as
per instructions for
1/4 Sec. Cor.

79.24 The corner to sections
17, 18, 19, ~~17~~ and 20
Rolling Sandhills
Soil Thirdrate

T. 26 N R 9 W 6th PM

North between Secs. 17 & 18
Va 13° 06' E.

40.00 Set post deposited chained stake and raised mound of earth with pits as per instructions for 1/4 sec cor.

80.00 Set post deposited chained stake and raised mound of earth with pits as per instructions for corner to sections 7, 8, 17, & 18

Rolling Sandhills
Soil Thirdrate

T. 26 N R 9 W 6th PM

East on random line
between secs 8 & 17
Va 13° 06' E

40.00 Set temporary 1/4 Sec cor.

79.94 Intersected N & S line 11 chs North of the corner to secs 8, 9, 16 and 17 from which corner I run
N 89° 55' West on true line between secs 8 and 17
Va 13° 06' E

39.97 Set post deposited chained stake and raised mound of earth with pits as per instructions for 1/4 sec. cor.

1.99d the corner to secs 7, 8, 17 and 18

Rolling Sandhills
Soil Thirdrate

T 26 N. R 9 W 6th P.M.

West on random line
between Secs 7 & 18
Va 13° 06' E

4000 Set temporary 1/4 sec cor.

75.00 Leave Sandhills and enter
Bottom bears N E & S W.

79.12 Intersected West Boundary
12 lks South of the corner
to secs 7 & 18 from which
Corner I run
S 89° 55' East on true line
between secs 7 & 18
Va 13° 06' E

39.12 Set post deposited charred
stake and raised mound
of earth with pits as per
instructions for 1/4 sec. cor.

79.12 The corner to secs 7,
8, 17 and 18
Sandhills Thirdrate
Bottom firstrate

T 26 N R 9 W 6th P.M.

North between Secs 7 & 8
Va 13° 06' E

24.00 Leave Upland and enter Bottom
bears E and W

38.30 South Branch of Elkhorn
River 20 lks wide runs N E.

4000 Set post deposited charred
stake and raised mound
of earth with pits as per
instructions for 1/4
Sec. cor.

70.00 Leave Bottom and enter
Sandhills bearing E & W.

8000 Set post deposited charred
stake and raised mound
of earth with pits as per
instructions for Corner
to secs 5, 6, 7 and 8
Sandhills Thirdrate
Bottom firstrate

T. 26 N. R. 9 W 6th P.M.

East on random line
between secs 5 and 8
Va 13° 06' E

40.00 Set temporary 1/4 sec cor
45.00 Leave Sand hills and enter
Bottom bears NE and SW
79.96 Intersected N & S line 5
lks South of the corner to
secs. 4, 5, 8 and 9 from
which corner I run
S 89° 58' West on true
line between secs 5 & 8
Va 13° 06' E
39.98 Set post deposited chained
stake and raised mound
of earth with pits as per
instructions for 1/4 sec cor
79.96 The corner to sections
5, 6, 7 and 8.
Sandhills Thirdrate
Bottom firstrate

T. 26 N. R. 9 W 6th P.M.

West on random line
between secs 6 & 7
Va 13° 06' E.

40.00 Set temporary 1/4 sec. cor.
50.00 Leave Sandhills and enter
Bottom bears NW and SE
78.98 Intersected West Boundary
20 lks North of the corner
to secs. 6 and 7 from
which corner I run
N 89° 51' East on true line
between secs 6 and 7
Va 13° 06' E
38.98 Set post deposited chained
stake and raised mound
of earth with pits as per
instructions for 1/4 sec cor
78.98 The corner to sections
5, 6, 7 and 8
Bottom 1st rate
Sandhills Thirdrate

T. 26 N. R 9 W 6th PM

North on random line
between secs 5 & 6
Va 13° 06' E.

40.00 Set temporary 1/4 sec cor
79.76 Intersected North Boundary
22 lks East of the corner
to secs 5 and 6 from which
corner I run
South 9' E. on true line
between secs 5 and 6
Va 13° 06' E.

39.76 Set post deposited chaint
stake and raised mound
of earth with pits as
per instructions for
1/4 Sec. cor.

79.76 The corner to secs
5. 6. 7 and 8
Rolling Sandhills
Soil Thirdrate
September 13th 1870

Note, General Description
see page 63

T. 26 N R 9 W 6th PM

List of Names.

A list of the names of the individuals employed to assist in running measuring or marking the lines and corners described in the foregoing field Notes of Township No 26 North of Range No 9 West of the 6th Principal Meridian in the State of Nebraska, showing the respective capacities in which they acted:

Robert Harvey Chainman
Lot C. Griffith Chainman
Bevington H. Savage Cornerman
Daniel Livingston Cornerman
Walter Lawrence Flagman

T. 26 N. R 9 W 6th P.M.

General Description.

There is a large body of first rate land in this Township for farming or grazing along the Elkhorn, South Branch and Cache Creek. The Upland is sandy generally and not well adapted to farming. There is some good timber on the Elkhorn River as it runs through this Township. Some scattering timber on Cache Creek and a very little on South Branch of Elkhorn. The Township will sustain a good settlement. The water is all excellent.

T. 26 N. R 9 W 6th P.M.

We hereby certify that we assisted James H. Paul deputy surveyor in surveying the subdivisional lines of Township No. 26 North of the Base line of Range No. 9 West of the 6th Principal Meridian in the State of Nebraska, and that said Surveys have been in all respects to the best of our knowledge and belief well and faithfully done and the Boundary monuments planted according to the instructions furnished by the Surveyor General.

Robert Harvey Chainman
Scott Griffith Chainman
[illegible] Cornerman
David Livingston Cornerman
Walter Lawrence Flagman

Subscribed and sworn to by the above named persons before me a Notary Public for Douglas County in the State of Nebraska this 21st day of October 1870.

Lewis S. Reed
Notary Public

I, James N. Paul deputy Surveyor, do solemnly swear
wherein Nicholas J. Paul and James N. Paul
United States Surveyor General for the District
4th day of August 1870 I have, well
person and in strict conformity with the
General, the Surveying Manual and the
Subdivisional Lines of Township No. 26
of the 6th Principal Meridian in the
in the foregoing field Notes as having
and I do further solemnly swear
Surveys have been established and
with the Surveying Manual and
foregoing are the true and
Survey.

Subscribed and sworn to by said
before me a Notary Public for
of Nebraska this 22nd day

that in pursuance of a joint Contract
are joint Contractors with Robert R. Livingston
of Iowa and Nebraska bearing date the
faithfully and truly in my own proper
instructions furnished by the Surveyor
Laws of the United States, surveyed the
North of the Base Line of Range No. 9 W.
State of Nebraska, as are represented
been done under my directions
that all the corners of said
perpetuated in strict accordance
printed Instructions and that the
original field Notes of such

James N. Paul
Deputy Surveyor

James N. Paul, deputy Surveyor
Douglas County in the State
of October 1870—
Lewis S. Reed
Notary Public

Surveyor General's Office
Plattsmouth Neb. June. 21. 1871

The foregoing field notes of the survey of the subdivision lines of Town Ship 26 North of the Base Line of Range 9 West of the 6th Principal Meridian in the state of Nebraska executed by James McPaul under joint contract No 82 of the 4th day of August 1870 wherein Nicholas J. & James McPaul are joint contractors in the month of September 1870 having been critically examined the necessary corrections and explanations made the said field notes and the surveys they describe are hereby approved

Robt. R. Livingston
Surveyor General

Contract No. 32

Town 27 N. R 9 W.

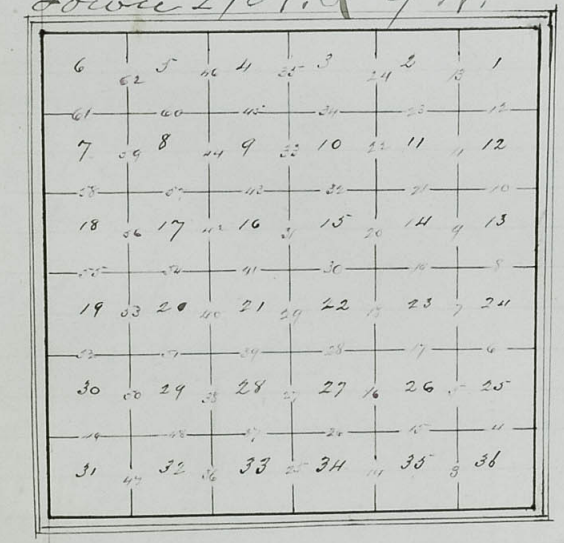

Field Notes

of the

Subdivisional lines of Township No 24 North of the Base line & Range No 9 West of the 6th Principal Meridian in the State of Nebraska. Surveyed by James N. Paul deputy Surveyor, under print Contract No 32 bearing date the 11th day of August 1870 wherein Nicholas J. Paul and James N. Paul are Contractors with Robert R. Livingston United States Surveyor General for the District of Iowa & Nebraska.

Survey Begun Sept 14th 1870

Survey Completed Sept. 8th 1870

Names and duties of assistants.

Robert Harney, Chainman
Rob C. Griffith, Chainman
Bevington H. Savage Cornerman
Daniel Livingston Cornerman
Walter Lawrence Flagman

To determine the proper adjustment of my Compass for subdividing this Township I begin at the corner to Townships 2.6 and 27 North, Ranges 8 & 9 W. and run North on a blank line along the East Boundary of sec. 36 Va. 13° 04' E

40.01 To a point 2 lks East of the 1/4 sec cor

80.00 To a point 4 lks East of the corner to sections 25 & 36

To trace this line or run parallel thereto my Compass must be adjusted to a variation of 13° 06' East

Subdivision Commenced September 4th 1870.

T. 27 N. R. 9 W 6th PM.

From the corner to sections 1, 2 35 and 36 on the South Boundary of the Township I run North between Secs. 35 & 36 Va 13° 06' E

2.00 Leave Valley and enter high Bluffs, bear NW and SE

40.00 Set post deposited chained stake and raised mound of earth with pits as per instructions for 1/4 sec cor

80.00 Set post deposited chained stake and raised mound of earth with pits as per instructions for corner to secs 25, 26 35 & 36

Rolling Clayey Hills Soil Second Rate

Scattering Bur Oak trees on Bluffs

T. 27 N. R 9 W 6th PM

East on random line
between secs 25 & 36
Va 13°06' E

40.00 Set temporary 1/4 sec. cor
79.94 Intersected East Boundary or 6th Guide Mer W.
16 lks North of the corner
to secs. 25 and 36 from
which corner I run
N. 89°53' West on true line
between secs 25 & 36
Va 13°06' E

39.97 Set post deposited charred
stake and raised mound
of earth with pits as per
instructions for 1/4
Sec. Cor

79.94 The corner to sections
25, 26, 35 & 36
Rolling Clay hills
Soil good Secondrate

T. 27 N R 9 W 6th PM

North between Secs 25 & 26
Va 13°06' E

40.00 Set post deposited charred
stake and raised mound
of earth with pits as
per instructions for
1/4 Sec. Cor

80.00 Set post deposited
charred stake and
raised mound of earth
with pits as per
instructions for
corner to sections 23
24, 24 and 26
Rolling Sandy
Soil Secondrate

T 27 N R 9 W 6th PM

East on random line
between secs 24 & 25
Va 13° 06' E

4.00 Set temporary 1/4 sec Cor
80.04 Intersected East Boundary
20 lks North of the corner
to secs 24 & 25 from
which corner I run
N 89° 51' West on true line
between secs 24 & 25
Va 13° 06' E.

3

40.02 Set post deposited chained
stake and raised mound
of earth with pits as
per instructions for
1/4 sec cor

79

80.04 The corner to secs
23, 24, 25 & 26
Land Rolling
Soil Secondrate

T 27 N R 9 W 6th PM

North between secs 23 & 24
Va 13° 06' E

40.00 Set post deposited
chained stake and
raised mound of earth
with pits as per
instructions for 1/4 sec Cor

80.00 Set post deposited chained
stake and raised mound
of earth with pits as
per instructions for
corner to secs 13, 14
23 and 24
Land Rolling
Soil Secondrate

T 27 N R 9 W 6th PM

East on random line between secs 13 & 24
Va 13° 06' E

4000 Set temporary 1/4 sec cor
80,10 Intersected East Boundary or 1st Guide Mer. W. 4 lks North of the corner to secs 13 and 24 from which corner I run N 89° 58' West on true line between Secs 13 & 24
Va 13° 06' E

40,05 Set post deposited charred stake and raised mound of earth with pits as per instructions for 1/4 sec cor

80,10 The corner to secs 13, 14, 23 and 24
Rolling Sandy
Thirdrate

T 27 N R 9 W 6th PM

North between Secs 13 & 14
Va 13° 06' E

40,00 Set post deposited charred stake and raised mound of earth with pits as per instructions for 1/4 sec. cor.

80,00 Set post deposited charred stake and raised mound of earth with pits as per instructions for corner to sections 11, 12, 13 and 14
Land Rolling
Soil Secondrate

T 27 N. R 9 W 6th PM

East on random line
between Secs 12 & 13
Va 13° 06' E

4000 Set temporary 1/4 Sec cor
8004 Intersected East Boundary or 1st Guide Mer. W.
10 lks South of the corner
to sections 12 and 13
from which corner I run
S 89° 56' West on true line
between secs. 12 and 13
Va 13° 06' E

3 40,02 Set post deposited chaned
stake and raised mound
of earth with pits as
per instructions for
1/4 Sec. Cor,

79 8004 The corner to sections
11, 12, 13 and, 14
Land rolling
Soil Secondrate

T. 27 N R 9 W 6th PM

North between secs. 11 & 12
Va 13° 06' E

4000 Set post deposited chaned
stake and raised mound
of earth with pits as
per instructions for
1/4 Sec. Cor,

8000 Set post deposited
chaned stake and
raised mound of
earth with pits, as
per instructions
for corner to secs
1, 2, 11 and 12
Land gently rolling
Soil Sandy 2nd rate

T 27 N R 9 W 6th P M

East on random line
between Secs 1 & 12
Va 13° 06' E

4000 Set temporary 1/4 Sec. cor.
79.80 Intersected East or 1st Guid. Mer. W. Boundary
24 lks South of the corner
to secs 1 and 12 from
which corner I run
S 89° 50' West on true line
between secs 1 & 12
Va 13° 06' E

39.90 Set post deposited charred
stake and raised
mound of earth
with pits as per
instructions for 1/4
Sec. Cor.

79.80 The corner to Secs.
1, 2, 11 and 12
Clayey loam
Rolling & hilly
Soil Second rate

T 27 N R 9 W 6th P M

North on random line
between Secs 1 and 2.
Va 13° 06' E

4000 Set temporary 1/4 sec. cor.
80.20 Intersected North boundary
14 lks. East of the corner
to sections 1 and 2 from
which corner I run
South 6' E. on true line
between secs 1 & 2
Va 13° 06' E

40.20 Set post deposited charred
stake and raised mound
of earth with pits as per
instructions for 1/4 sec. cor.

80.20 The corner to sections
1, 2, ~~10 and~~ 11 & 12.
Land level prairie
Soil clay loam
Firstrate
September 4th 1870

T 27 N R 9 W 6th PM

North between secs 34 & 35
Va 13° 06' E

4.00 Leave prairie and enter timber bears E & W.

10.35 Elkhorn river 85 lks wide runs East

35.00 Leave timber and enter prairie bears E & W.

40.00 Set post deposited charred stake and raised mound of earth with pits as per instructions for 1/4 sec cor.

80.00 Set post deposited charred stake and raised mound of earth with pits as per instructions for corner to secs. 26, 27, 34 & 35
Land level Bottom
Soil rich firstrate
Sandy loam
Timber. Bur Oak
Cottonwood Elm and Willow

T 27 N R 9 W 6th PM

East on random line
between secs 26 & 35
Va 13° 06' E

6.00 Leave Valley and enter Upland bearing NW and SE

40.00 Set temporary 1/4 sec. Cor

80.12 Intersected W & S line 12 lks South of the corner to secs 25, 26, 35 & 36 from which corner I run S 89° 55' West on true line between secs 26 & 35
Va 13° 06' E

40.06 Set post deposited charred stake and raised mound of earth with pits as per instructions for 1/4 Sec cor

80.12 The corner to secs 26, 27, 34 & 35
Bottom firstrate
Balance Sandy
Secondrate

T 27 N R 9 W 6th P.M.

North between Secs 26 & 27
Va 13° 06' E

5.00 Leave Bottom and enter Upland bears Mound S.E.

40.00 Set post deposited charred stake and raised mound of earth with pits as per instructions for 1/4 Sec cor.

80.00 Set post deposited charred stake and raised mound of earth with pits as per instructions for corner to secs 22 23, 26 and 27
Bottom first rate
Balance Sandy
Second rate

T 27 N R 9 W 6th P.M.

East on random line between secs 23 & 26
Va 13° 06' E

40.00 Set temporary 1/4 Sec. cor.

79.92 Intersected N & S line 24 lks South of the corner to secs 23, 24, 25 and 26 from which corner I run S 89° 50' West on true line between secs 23 & 26
Va 13° 06' E

39.96 Set post deposited charred stake and raised mound of earth with pits as per instructions for 1/4 Sec. cor.

79.92 The corner to sections 22, 23, 26 & 27
Rolling Sandy
Third rate soil

T 27 N R 9 W 6th PM

North between Secs 22 & 23
Va 13° 06' E.

40.00 Set post deposited charred stake and raised mound of earth with pits as per instructions for 1/4 Sec cor

80.00 Set post deposited charred stake and raised mound of earth with pits, as per instructions for corner to secs 14, 15, 22 & 23
Rolling and Sandy
Soil Thirdrate

T 27 N. R 9 W. 6th PM

East on random line
between secs. 14 & 23
Va 13° 06' E

40.00 Set temporary 1/4 Sec cor
79.84 Intersected N. & S. line 14 lks South of the corner to secs. 13, 14, 23 & 24 from which corner I run
S 89° 54' West on true line
between secs 14 & 23
Va 13° 06' E

39.92 Set post deposited charred stake and raised mound of earth with pits as per instructions for 1/4 sec cor

79.84 The corner to sections ~~22, 23~~, 14 ~~and~~ 15, 22 & 23
Rolling Sandy
Soil Second rate

T 27 N. R 9 W 6th P.M.

North between Secs 14 & 15
Va 13° 06' E

4.00 Set post deposited chaned stake and raised mound of earth with pits as per instructions for 1/4 Sec Cor.

8.00 Set post deposited chaned stake and raised mound of earth with pits as per instructions for Corner to sections 10, 11, 14 and 15.
Rolling Prairie Soil Sandy 2nd rate

T 27 N. R 9 W 6th P.M.

East on random line between Secs. 11 & 14
Va 13° 06' E

4.00 Set temporary 1/4 Sec Cor

8.18 Intersected N. & S. line at the corner to sections 11, 12, 13 and 14 from which corner I run
West on true line between Secs 11 & 14
Va 13° 06' E.

4.09 Set post deposited chaned stake and raised mound of earth with pits as per instructions for 1/4 Sec. Cor.

8.18 The corner to secs 10, 11 14 and 15
Rolling Sandy Soil Second rate

T. 27 N. R. 9 W. 6th P.M.

North between Secs 10 & 11
Va 13° 06' E

4000 Set post deposited chained stake and raised mound of earth with pits as per instructions for 1/4 Sec cor.

8000 Set post deposited chained stake and raised mound of earth with pits as per instructions for corner to secs 2, 3, 10 and 11
Rolling Sandy Soil Timbered

T 27 N R 9 W 6th P.M.

East on random line
between Secs 2 & 11
Va 13° 06' E.

4000 Set temporary 1/4 Sec. Cor

8012 Intersected N & S line 10 lks North of the corner to secs 1, 2, 11 and 12 from which corner I run N 89° 56' West on one line
between Secs 2 & 11
Va 13° 06' E

4006 Set post deposited chained stake and raised mound of earth with pits as per instructions for 1/4 Sec. Cor

8012 The corner to sections 2, 3, 10 and 11
Rolling Sandhills Soil Timbered

T 27 N R 9 W 6th P M

North on random line
between Secs 2 & 3
Va 13° 06' E.

40.00 Set temporary 1/4 sec cor.
80.14 Intersected North Boundary
5 lks East of the corner
to sections 2 and 3 from
which corner I run
South 2' E. on true line
between Secs 2 & 3
Va 13° 06'

40.14 Set post deposited
charred stake and raised
mound of earth with pits
as per instructions for
1/4 Sec. cor.

80.14 The corner to sections
2, 3, 10 and 11
Rolling Sandhills
Soil Thirdrate
Sept 5th 1870

T 27 N R 9 W 6th P M

North between secs. 33 & 34
Va 13° 06' E.

40.00 Set post deposited charred
stake and raised mound
of earth with pits as
per instructions for 1/4
Sec. cor.

71.40 Elkhorn river 40 lks wide
runs E. Thicket on left Bank

80.00 Set post deposited charred
stake and raised mound
of earth with pits as
per instructions for
corner to sections 27
28 33 and 34
Land level Sandy
Soil Secondrate Bottom
Brush on River Plum
Willow and vines
Scattering trees Burdock
Cottonwood Willow and
Elm

T 27 N R 9 W 6th PM

East on random line between Secs 27 & 34
Va 13° 06' E.

6.15 Elkhorn River 70 lks wide runs NW

15.45 Same River 50 lks wide runs S E

40.00 Set temporary 1/4 sec cor.

41.20 Slough 80 lks wide bears W S.

65.00 Leave low and enter high Bottom bears NW and SE.

80.10 Intersected N & S line 12 lks North of the corner to sections 26, 27, 34 & 35 from which corner I run N 89° 55' West on true line between secs 27 & 34
Va 13° 06' E

40.05 Set post deposited charred stake and raised mound of earth with pits as per instructions for 1/4 sec. cor.

80.10 The corner to secs 27, 28, 33 & 34 Land first rate Bottom Timber, Cottonwood, Willow Bur oak &c. on River

T 27 N R 9 W 6th PM

North between Secs 27 & 28
Va 13° 06' E

3.70 Elkhorn River 50 lks wide runs NW

8.00 Same River 60 lks wide runs NE.

40.00 Set post deposited charred stake and raised mound of earth with pits as per instructions for 1/4 sec. Cor.

60.00 Leave lower and enter high bottom bears NW and SE

78.00 Leave Valley and enter Sand hills bears E & W.

80.00 Set post deposited charred stake and raised mound of earth with pits as per instructions for Corner to sections 21, 22, 27 and 28
Land rich Bottom
Soil first rate

T 27 N R 9 W 6th PM

East on random line
between Secs. 22 & 27
Va 13° 06' E

4000 Set temporary 1/4 Sec cor.
80.02 Intersected 10 lks North
of the corner to secs
22, 23, 26 & 27 from
which corner I run
N 89° 56' West on true line
between Secs 22 & 27
Va 13° 06' E.

4001 Set post deposited charred
stake and raised mound
of earth with pits as
per instructions for 1/4
Sec. cor.

80.02 The corner to Sections
21, 22, 27 and 28.
Rolling Sandhills
Soil Thirdrate

T 27 N R 9 W 6th PM

North between Secs 21 & 22
Va 13° 06' E.

4000 Set post deposited charred
stake and raised mound
of earth with pits as
per instructions for
1/4 Sec cor

8000 Set post deposited
charred stake and
raised mound of
earth with pits
as per instructions
for corner to secs
15, 16, 21 and 22.
Rolling Sandhills
Soil Thirdrate
Good bottoms 10 Chs. W. of line

T 27 N R 9 W 6th P M

East on random line
between Secs 15 & 22
Va 13° 06' E

4000 Set temporary 1/4 Sec. Cor.
79.92 Intersected N & S line
12 lks South of the corner
to sections 14, 15, 22 & 23
from which corner I run
S 89° 55' West on true line
between Secs. 15 & 22
Va 13° 06' E
39.96 Set post deposited chained
stake and raised mound
of earth with pits as per
instructions for 1/4
Sec. Cor.
79.92 The corner to secs
15, 16, 21 and 22
Rolling Sand hills
Soil Thirdrate

T 27 N R 9 W 6th P M.

North between Secs 15 & 16
Va 13° 06' E
4000 Set post deposited chained
stake and raised mound
of earth with pits as per
instructions for 1/4
Sec. Cor.
80.00 Set post deposited
chained stake and
raised mound of earth
with pits as per
instructions for 1/4
Corner to sections
9, 10, 15 and 16
Rolling Sand hills
Soil Thirdrate

T 27 N R 9 W 6th P M.

East on random line between Secs. 10 & 15
Va 13° 06' E

4000 Set temporary 114 Sec. Cor.

79.88 Intersected N & S line 8 lks South of the corner to secs. 10, 11, 14 and 13 from which corner I run S 89° 57' West on true line between Secs. 10 & 15
Va 13° 06' E

39.94 Set post deposited chained stake and raised mound of earth with pits as per instructions for 114 sec corner

79.88 The corner to secs 9, 10, 15 and 16
Rolling Sandhills Soil Thirdrate

T 27 N R 9 W 6th P M

North between Secs. 9 and 10
Va 13° 06' E.

4000 Set post deposited chained stake and raised mound of earth with pits as per instructions for 114 sec cor

80.00 Set post deposited chained stake and raised mound of earth with pits as per instructions for corner to secs 3, 4, 9 & 10
Rolling Sandhills Soil, Thirdrate

T 27 N R 9 W 6th PM

East on random line
between Secs. 3 & 10
Va 13° 06' E.

4000 Set temporary 1/4 sec cor.
79.84 Intersected N & S line
20 lks North of the
corner to secs 2, 3, 10 & 11
from which corner I run
N 89° 54' West on true line
between secs. 3 and 10
Va 13° 06' E.

39.92 Set post deposited chained
stake and raised mound
of earth with pits as
per instructions for
1/4 Sec. Cor.

79.84 The corner to sections
3, 4, 9 and 10
Rolling Sandhills
Soil Thirdrate

T 27 N R 9 W 6th PM

North on random line
between Secs 3 & 4
Va 13° 06' E

4000 Set temporary 1/4 sec cor
79.95 Intersected North Boundary
6 lks East of the corner
to secs 3 and 4 from
which corner I run
South 3' E. on true line
between Secs 3 & 4
Va 13° 06' E.

39.95 Set post deposited chained
stake and raised mound
of earth with pits as
per instructions for
1/4 Sec. Cor.

79.95 The corner to Secs. 3
4, 9 and 10
Rolling Sandhills
Soil Thirdrate
September 6th 1870

T 27 N R 9 W 6th P M

North between Secs 32 & 33
Va 13° 06' E.

4000 Set post deposited charred stake and raised mound of earth with pits as per instructions for 1/4 Sec. Cor.

8000 Set post deposited charred stake and raised mound of earth with pits as per instructions for Corner to secs. 28, 29, 32 & 33
Rolling Sand hills
Soil Thirdrate

T 27 N R 9 W 6th P M

Easton random line
between Secs 28 & 33
Va 13° 06' E

4000 Set temporary 1/4 Sec. Cor.

4600 Leave Sand hills and enter Bottom Lears NW & SE.

76.70 Elkhorn River 4.5 lks wide runs South

79.96 Intersected Mr S line 14 lks South of the corner to secs. 27, 28, 33 & 34 from which corner I run
S 89° 54' West on true line
between secs 28 & 33
Va 13° 06' E

39.98 Set post deposited charred stake and raised mound of earth with pits as per instructions for 1/4 sec. cor.

79.96 The corner to sections 28 29 32 and 33
Upland Thirdrate
Balance Firstrate

T 27 N. R 9 W 6th P M

North between Secs 28 and 29
Va 13° 06' E.

32,00 Leave hills at Elkhorn River & enter bottom N of river 50 lks wide, high Banks, deep and clear runs S E.
38,25 Same River 45 lks wide runs S W.
40,00 Set post deposited chaned stake and raised mound of earth with pits as per instructions for 1/4 Sec Cor.
46,30 Deep Slough 80 lks wide bears E & W.
50,00 Same Slough 30 lks wide bears N E & S W.
68,00 Enter Elkhorn river runs ~~bears~~ ~~N~~ E. & bears N. ~~S W~~
77,50 Leave river bears N.E. ~~S~~ and runs S.W. ~~N E~~
78,40 Elkhorn River 40 lks wide runs East & here enter timber
80,00 Set post deposited chaned stake and raised mound of earth with pits as per instructions for corner to secs 20, 21, 28 and 29 from which A Cottonwood 20 in. dia. bears S 23° W. 15 lks. An Ash 10 in dia. bears N 35° W 31 lks
Upland. 1st 32 chs. Thirdrate
Balance Sandy Bottom 2nd rdte
Scattering trees and groves on river of Cottonwood
Ash Elm and Willow

T 27 N R 9 W 6th P M

East on random line between Secs 21 & 28
Va 13° 06' E

2,15 Leave timber at Old channel of River bears N E & S W
12,50 Same channel bears N E & S W
35,00 Pond 100 lks wide bears N E & S W.
40,00 Set temporary 1/4 Sec Cor.
46,00 Same Pond 4,50 chs wide bears N and S.
80,04 Intersected N & S line 16 lks South of the corner to secs 21, 22, 27 and 28 from which corner I run S 89° 53' West on true line between secs 21 & 28
Va 13° 06' E
40,02 Set post deposited chaned stake and raised mound of earth with pits as per instructions for 1/4 Sec Cor.
80,04 The corner to secs 20, 21, 28 & 29
Land low Bottom
Soil Sandy loam firstrate
Good grassland.
The pond is probably an old bed of Elkhorn R.

S 27 N R 9 W 6th PM

North between Secs. 20 & 21
Va 13° 06' E.

2.60	Elkhorn River 60 lks wide runs SW.
11.40	Same River 45 lks wide runs SE.
16.05	Same River 50 lks wide runs SW.
19.80	Same River 35 lks wide runs East
22.00	Leave timber on River bears E & W
40.00	Set post deposited chained stake and raised mound of earth with pits as per instructions for 1/4 Sec. cor.
80.00	Set post deposited chained stake and raised mound of earth with pits as per instructions for corner to sections 16, 17, 20 & 21
	Land level Bottom
	Soil firstrate
	Timber Cottonwood
	Bur Oak Willow
	Elm and Ash

S 27 N. R 9 W 6th PM

East between Secs. 16 and 21
Va 13° 06' E.

40.00	Set post for temporary 1/4 sec cor
68.00	Leave Bottom and enter Sand hills bears NW and SE.
80.16	Intersected N & S line 8 lks South of the corner to secs 15, 16, 21 and 22 from which corner I send
	S 89° 57' West on true line between secs 16 & 21
	Va 13° 06' E.
40.08	Set post deposited chained stake and raised mound of earth with pits as per instructions for 1/4 Sec. cor.
80.16	The corner to sections 16, 17, 20 and 21
	Bottom firstrate
	Sandhills Thirdrate

T 27 N. R 9 W 6th PM

North between Secs. 16 & 17
Va 13° 06

40.00 Set post deposited chained stake and raised mound of earth, with pits as per instructions for 1/4 Sec Cor,

68.00 Leave Bottom and enter Sandhills bearing NE and SE

80.00 Set post deposited chained stake and raised mound of earth with pits as per instructions for corner to secs 8, 9, 16 and 17

Bottom level, first rate
Upland Sandy third rate

T 27 N. R 9 W 6th PM

East on random line
between Secs 9 and 16
Va 13° 06' E,

40.00 Set temporary 1/4 Sec. Cor,

80.10 Intersected W & S line 12 lks South of the corner to sections 9, 10, 15 & 16 from which corner I run S 89° 55' West on true line between Secs. 9 & 16
Va 13° 06' E,

40.05 Set post deposited chained stake and raised mound mound of earth with pits as per instructions for 1/4 Sec. Cor

80.10 The corner to secs 8, 9, 16 and 17.

Rolling Sandhills
Soil third rate

T 27 N R 9 W 6th PM

North between Secs 8 & 9
Va 13° 06' E

4000 Set post deposited chained stake and raised mound of earth with pits as per instructions for 1/4 Sec cor

8000 Set post deposited chained stake and raised mound of earth with pits as per instructions for corner to secs 4, 5, 8 and 9

Rolling Sandhills
Soil Thirdrate

T 27 N R 9 W 6th PM

East on random line between Secs. 4 & 9
Va 13° 06' E

4000 Set temporary 1/4 Sec cor

80.24 Intersected N & S line 12 lks South of the corner to secs 3, 4, 9 and 10 from which corner S and
S 89° 55' West on true line between secs. 4 & 9
Va 13° 06' E

4012 Set post deposited chained stake and raised mound of earth with pits as per instructions for 1/4 Sec. Cor.

8024 The corner to secs 4, 5, 8 and 9

Rolling Sandhills
Soil Thirdrate

T 27 N. R 9 W 6th P M

North on random line
between Secs 4 & 5
Va 13° 06' E

4000 Set temporary 1/4 sec. cor.

79.85 Interseded North boundary
20 lks West of the corner
to sections 4 and 5
from which corner I run
South 9' W. on true line
between secs 4 & 5
Va 13° 06' E

39.85 Set post deposited chaned
stake and raised mound
of earth with pits as per
instructions for 1/4
Sec cor.

79.85 The corner to sections
4, 5, 8 and 9
Rolling Sandhills
Soil Thirdrate
September 17th 1870

T 27 N R 9 W 6th P M

North between Secs. 31 & 32
Va 13° 06' E.

3
~~3~~0.00 Leave Sand hills and
enter Bottom bears NW and E.

4000 Set post deposited
chaned stake and
raised mound of earth
with pits as per instruc-
tions for 1/4 sec. Cor.

80.00 Set post deposited
chaned stake and
raised mound of earth
with pits as per
instructions for corner
to sections 29, 30, 31
and 32
Upland Sandy Thirdrate
Bottom, level firstrate

T 27 N R 9 W 6th P M

East on random line
between secs 29 & 32
Va 13° 09' E

34.00 Leave Bottom and enter
Sand ridges bears NE & SW

40.00 Set temporary 1/4 sec. cor.

79.96 Intersected Div. S line
32 lks North of the corner
to secs 28, 29, 32 and 33
from which corner a run
N 89° 46' West on true line
between secs 29 & 32
Va 13° 06' E

39.98 Set post deposited charred
stake and raised mound
of earth with pits as per
instructions for 1/4 sec. cor.

79.96 The corner to sections
29, 30, 31 and 32
Bottom first rate
Balance Third rate

T 27 N R 9 W 6th P M

West on random line
between secs 30 & 31
Va 13° 06' E

40.00 Set temporary 1/4 sec cor

42.00 Leave Bottom and enter
Sand hills bearing NW and SE

78.50 Intersected West Boundary
32 lks South of the corner
to secs 30 & 31 from
which corner a run
S 89° 46' E ast on true line
between secs 30 & 31
Va 13° 06' E

38.50 Set post deposited charred
stake and raised mound
of earth with pits as
per instructions for 1/4
sec cor.

78.50
~~79.50~~ The corner to sections
29, 30, 31 and 32
Bottom first rate
Upland Third rate

T 27 N R 9 W 6th PM

North between secs 29 & 30
Va 13° 06' E

4000 Set post deposited chained stake and raised mound of earth with pits as per instructions for 1/4 sec cor

80.00 Set post deposited chained stake and raised mound of earth with pits as per instructions for corner to secs. 19, 20, 29 & 30
Land level Bottom Soil first rate

T 27 N R 9 W 6th PM

East on random line between secs 20 & 29
Va 13° 06' E

4000 Set temporary 1/4 sec cor

47.30 Elkhorn River 60 lks wide runs South

79.86 Intersected N & S line 20 lks South of the corner to secs 20, 21, 28 and 29 from which corner I run S 89° 51' West on true line between secs 20 & 29
Va 13° 06' E

39.93 Set post deposited chained stake and raised mound of earth with pits as per instructions for 1/4 sec. cor.

79.86 The corner to sections 19, 20, 29 & 30
Land level Bottom Soil first rate

T 27 N R 9 W 6th P M

West on random line
between Secs. 19 & 30
Va 13° 06' E

40.00	Set temporary 1/4 sec cor
75.00	Leave valley and enter Sandhills bearing NW and SE
77.61	Intersected West Boundary 19 lks South of the corner to secs. 19 and 30 from which corner I run S 89° 52' East on true line between secs. 19 and 30 Va 13° 06' E
37.61	Set post deposited chained stake and raised mound of earth with pits as per instructions for 1/4 Sec. Cor.
77.61	The corner to secs 19, 20, 29 and 30 Upland Timber Bottom first rate

T 27 N R 9 W 6th P M

North between Secs 19 and 30
Va 13° 06' E

2.00	Leave high and enter low Bottom bears NW and SE.
40.00	Set post deposited chained stake and raised mound of earth with pits as per instructions for 1/4 sec. cor.
65.25	Elkhorn River 30 lks wide runs East.
72.00	Same River 40 lks wide runs SW.
75.00	Same River 70 lks wide runs SE
80.00	Set post deposited chained stake and raised mound of earth with pits as per instructions for corner to Secs 17, 18, 19 and 20 Land level Bottom Soil first rate Scattering timber along River. Cottonwood Willow Elm and Bur Oak.

T 27 N R 9 W 6th PM

East on random line
between secs. 17 and 20
Va 13° 06' E.

4.67 Elkhorn River 40 lks wide
runs N.E.

9.30 Same River 30 lks wide runs South

16.70 Same River 70 lks wide runs N.W.

21.00 Same River 50 lks wide runs South

38.00 Slough or old bed of Elkhorn 50 lks wide bears N & S

40.00 Set temporary 1/4 Sec cor.

80.14 Intersected N & S line
18 lks North of the corner to
secs. 16, 17, 20 & 21 from
which corner I run
N 89° 52' West on true line
between secs. 17 & 20
Va 13° 06' E

40.07 Set post deposited chained
stake and raised mound
of earth with pits as per
instructions for 1/4 sec cor.

80.14 The corner to sections
17, 18, 19 and 20
Level Bottom fine soil

T 27 N. R 9 W 6th PM

West on random line
between Secs 18 and 19
Va 13° 06' E

1.40 Elkhorn River 40 lks wide
runs South

4.50 Cutter Marsh bears N & S.

29.00 Same Marsh bears NW & SE

40.00 Set temporary 1/4 Sec cor.

77.23 Intersected West Boundary
25 lks South of the corner
to secs. 18 and 19 from
which corner I run
S 89° 49' East on true line
between Secs 18 & 19
Va 13° 06' E

37.23 Set post deposited chained
stake and raised mound
of earth with pits as
per instructions for
1/4 Sec cor.

77.23 The corner to sections
17, 18, 19 and 20
Land level Bottom
Soil fine sand

T 27 N R 9 W 6th PM

North between Secs 17 & 18
Va 13° 06' E

3.00 Elkhorn River 40 lks wide runs SW

13.00 Same River 50 lks wide runs SE.

40.00 Set post deposited chained stake and raised mound of earth with pits as per instructions for 1/4 sec. cor, bend of river is about 5 Chs. S.E.

80.00 Set post deposited chained stake and raised mound of earth with pits as per instructions for corner to sections 7, 8, 17 and 18

Some Scattering timber along River Ash, Cottonwood and Willow

Surface level bottom; Soil first rate

T 27 N R 9 W 6th PM

East on random line between secs 8 & 17
Va 13° 06' E

24.00 Leave Bottom and enter low Sand ridges bearing NW and SE.

40.00 Set temporary 1/4 sec cor.

42.00 Leave Sand ridge and enter Bottom bears NE & SW

64.00 Leave Bottom and enter Sand hills bearing NW and SE

80.20 Intersected N & S line 30 lks North of the corner to secs 8, 9, 16 & 17 from which corner I run
N 89° 47' West on true line between Secs 8 & 17
Va 13° 06' E

40.10 Set post deposited chained stake and raised mound of earth with pits as per instructions for 1/4 sec cor.

80.20 The corner to secs. 7, 8, 17 & 18
Upland third rate
Bottom first rate

T 27 N R 9 W 6th P M

West on random line
between secs 7 & 18
Va 13° 06' E.

27.30 Elkhorn River 55 lks wide runs S.E.
40.00 Set temporary 1/4 sec cor.
40.70 Elkhorn River 40 lks wide runs N.E.
48.70 Same River 50 lks wide runs S.E.
63.00 Slough 100 lks wide bears NW & SE
77.20 Intersected West Boundary
10 lks South of the corner to secs
7 & 18 from which Corner
S run
S 89° 5' East on true line
between secs 7 & 18
Va 13° 06' E
37.20 Set post deposited charred
stake and raised
mound of earth with
pits as per instructions
for 1/4 sec cor.
77.20 The corner to secs 7, 8
17 & 18
Level Bottom soil
firstrate

T 27 N R 9 W 6th P M

North between secs 7 & 8
Va 13° 06' E

22.00 Leave Valley and enter
Sandhills bearing NW and SE
4000 Set post deposited charred
stake and raised mound
of earth with pits as per
instructions for 1/4 sec
Corner
8000 Set post deposited charred
stake and raised mound
of earth with pits as per
instructions for corner
to secs 5, 6, 7 & 8
Bottom firstrate
Balance Thirdrate

T 27 N R 9 W 6th PM

East on random line
between secs 5 & 8
Va 13° 06' E

4000 Set temporary 1/4 sec cor,
8008 Intersected N & S line 18 ch
North of the corner to secs
4, 5, 8 & 9 from which
corner I run
N 89° 52' West on true line
between secs 5 & 8
Va 13° 06' E

4004 Set post deposited charred
stake and raised mound of
earth with pits as per
instructions for 1/4
sec cor,
8008 The corner to secs
5, 6, 7 and 8
Rolling Sandhills.
Soil Thirdrate

T. 27 N R 9 W 6th PM

West on random line
between secs. 6 & 7
Va 13° 06' E

4000 Set temporary 1/4 sec, cor,
42.00 Leave Sandhills and enter
valley bears NW and SE
77.33 Intersected West Boundary
15 lks South of the corner
to secs. 6 and 7 from
which corner I run
S 89° 54' East on true line
between secs 6 & 7
Va 13° 06' E

37.33 Set post deposited charred
stake and raised mound
of earth with pits as per
instructions for 1/4
sec cor
77.33 The corner to secs
5-6, 7 and 8
Valley firstrate
Balance Thirdrate

T. 27 N R 9 W 6th PM

North on random line
between Secs 5 & 6
Va 13° 06' E

40.00 Set temporary 1/4 sec. cor.
80.00 Intersected North boundary
21 lks West of the corner to
secs 5 and 6 from
which corner I run
South 9' W. on true line
between Secs 5 & 6
Va 13° 06' E

40.00 Set post deposited charred
stake and raised mound
of earth with pits
as per instructions
for 1/4 sec cor.

80.00 The corner to sections
5, 6, 7 and 8
Rolling Sandhills
Soil Thirdrate
September 8th 1870

T. 27 N R 9 W 6th PM

General Description

The Upland in this
Township is generally
Sandy — third rate
Soil. The Valley
is a rich black
Sandy loam — Soil
first rate. There are
some good groves
of Timber along the
Elkhorn River which
is a beautiful Stream
of pure soft water and
abounds with
excellent fish.
The Valley will
sustain a good
settlement.

The Sloughs noted are probably from beds of the Elkhorn

T. 27 N. R 9 W 6th P M

A List of Names of the individuals employed to assist in running measuring or marking the lines and corners described in the foregoing field Notes of Township No. 27 North of the Base line of Range No. 9 West of the 6th Principal Meridian in the State of Nebraska. Showing the respective capacities in which they acted:—

Robert Harvey Chainman
Lot C. Griffith Chainman
Bevington H. Savage Cornerman
Daniel Livingston Cornerman
Walter Lawrence Flagman

T. 27 N. R 9 W 6th P M

We hereby certify that we assisted James H. Paul, deputy Surveyor, in surveying the Subdivisional lines of Township No. 27 North of the Base line of Range No. 9 West of the 6th Principal Meridian in the State of Nebraska, and that said surveys have been in all respects to the best of our knowledge and belief, well and faithfully surveyed and the Boundary Monuments planted according to the instructions furnished by the Surveyor General.

Robert Harvey Chainman
Lot C. Griffith Chainman
~~Bevington H. Savage~~ Cornerman
Daniel Livingston Cornerman
Walter Lawrence Flagman

Subscribed and sworn to by the above named persons before me, a Notary Public for Douglas County in the State of Nebraska this 21st day of October AD 1870

Lewis S. Reed
Notary Public

T. 27 N R 9 W 6th P M

I, James H. Paul, deputy Surveyor do
of joint Contract wherein Nicholas
joint Contractors with Robert R. Livingston
District of Iowa and Nebraska
A.D. 1870. I have well, faithfully and truly
strict conformity with the instructions
the Surveying Manual and the Laws
Subdivisional lines of Township No. 27
No. 9 West of the 6th Principal
as represented in the foregoing
under my direction; and I do
corners of said Surveys have been
strict accordance with the Sur-
instructions, and that the fore-
field Notes of such Surveys

Subscribed and sworn to by said
before me a Notary Public
of Nebraska this 22nd day

solemnly swear that in pursuance
Paul and James H Paul an
United States Surveyor General for the
bearing date the 11th day of August
in my own proper person, and in
furnished by the Surveyor General
of the United States surveyed the
North of the Base line of Range
Meridian in the State of Nebraska
field Notes as having been done
further solemnly swear that all the
established and perpetuated in
veying Manual and printed
going are true and original

James H. Paul
Deputy Surveyor

James H. Paul, deputy Surveyor
for Douglas County in the State
of October 1870.

Lewis S. Reed
Notary Public

64
~~208~~
210

Surveyor Generals Office
Plattsmouth Neb. Jany. 21. 1871.

The foregoing field notes of the survey of the subdivision lines of Township No. 27 North of the Base Line of Range No. 9 West of the 6th Principal Meridian in the State of Nebraska. Executed by James N. Paul under Joint Contract No. 32 of the 4th day of August 1870. wherein Nicholas J. and James N. Paul are joint contractors in the month of September 1870. having been critically examined, the necessary corrections and explanations made, the said field notes, and the surveys they describe are hereby approved.

Robt. R. Livingston

Surveyor General.

Contract No 32 211

Town 28 N R 9 W.

6	62	5	46	4	35	3	24	2	13	1
61		60		45		34		23		12
7	59	8	44	9	33	10	22	11	11	12
58		57		43		32		21		10
18	56	17	42	16	31	15	20	14	9	13
55		54		41		30		19		8
19	53	20	40	21	29	22	18	23	7	24
52		51		39		28		17		6
30	50	29	38	28	27	27	16	26	5	25
49		48		37		26		15		4
31	47	32	36	33	25	34	14	35	3	36

64
~~208~~
210

212

(a.)

1
213

Field Notes

of the Subdivisional lines of Township No 28 N. R 9 West of the 6th Principal Meridian in the State of Nebraska. surveyed by James N. Paul, deputy Surveyor under print Contract No 32 bearing date the 4th day of August 1870, wherein Nicholas J. Paul and James N. Paul are print Contractors with Robert R. Livingston United States Surveyor General for the district of Iowa and Nebraska.

Survey begun august 30th 1870
Survey Completed Sept 3d 1870

Names and duties of Assistants

Robert Harvey Chainman
Lot C. Griffith Chainman
Berrington H. Savage Cornerman
Daniel Livingston Cornerman
Walter Lawrence Flagman

(B.)

To determine the proper adjustment of my Compass for subdividing this Township I begin at the corner to Townships 27 & 28 N. Ranges 8 & 9 W. and run North on a blank line along the East Boundary of section 36 or 1st Guide Mer.

Va. 13° 05' E.

39.99 To a point 2 lks East of the 1/4 sec cor

79.97 To a point 3 lks East of the corner to secs 25 & 36

To retrace this line or run parallel thereto my Compass must be adjusted to a variation of 13° 06' E.

Subdivision Commenced August 30th 1870

T. 28 N. R. 9 W 6th P. M.

From the corner to sections 1, 2, 35 and 36 on the South Boundary of the Township I run North between Secs 35 & 36

Va 13° 06' E

4000 Set post deposited charred stake and raised mound of earth with pits as per instructions for 1/4 Sec. cor

78.00 Drain course N E.

80.00 Set post deposited charred stake and raised mound of earth with pits as per instructions for corner to sections 25, 26 35 and 36

Rolling Clayey hills Soil Secondrate

T. 28 N. R. 9 W. 6th P.M.

East on random line between Secs 25 & 36
Va 13° 06' E

16.00 Drain course N. E.

40.00 Set temporary 1/4 Sec. cor

49.90 Intersected East boundary 10 lks North of the corner to secs. 25 and 36 from which corner I run N 89° 56' West on true line between Secs 25 & 36
Va 13° 06' E

39.95 Set post deposited chained stake and raised mound of earth with pits as per instructions for 1/4 Sec. Cor.

49.90 The corner to sections 25, 26, 35 and 36
Rolling Clayey Soil Secondrate

T. 28 N. R. 9 W. 6th P.M.

North between Secs. 25 & 26
Va 13° 06' E

40.00 Set post deposited chained stake and raised mound of earth with pits as per instructions for 1/4 Sec cor

80.00 Set post deposited chained stake and raised mound of earth with pits as per instructions for corner to sections 23, 24, 25 and 26
Rolling Clay hills Soil Secondrate

T 28 N R 9 W 6th PM

East on random line between Secs 24 & 25
Va 13° 06' E.

6.00 Drain course North

10.00 Set temporary 1/4 sec cor.

19.94 Intersected East Boundary 6 lks North of the corner to secs 24 and 25 from which corner I run N 89° 57' West on the line between Secs 24 & 25
Va 13° 06' E.

39.97 Set post deposited chaned stake and raised mound of earth with pits as per instructions for 1/4 Sec. Cor.

19.94 The corner to secs 23, 24, 25 and 26
Rolling Clayey Soil Second rate

T 28 N R 9 W 6th PM

North between Secs 23 & 24
Va 13° 06' E

30.00 Drain course N W

40.00 Set post deposited chaned stake and raised mound of earth with pits as per instructions for 1/4 sec. Cor.

80.00 Set post deposited chaned stake and raised mound of earth with pits as per instructions for corner to sections 13, 14, 23 and 24
Rolling Clay hills
Soil Second rate

T 28 N R 9 W 6th P M

East on random line
between Secs. 13 & 24
Va 13° 06' E

40.00 Set temporary 1/4 sec cor.
78.00 Drain course NW
80.10 Intersected East Boundary (or 1/4 Sec. Mer. N) 10 lks North of the corner to secs. 13 and 24 from which corner I run N 89° 56' West on true line between Secs 13 and 24
Va 13° 06' E

40.05 Set post deposited charred stake and raised mound of earth with pits as per instructions for 1/4 sec. cor.

80.10 The corner to sections 13, 14, 23 and 24
Rolling Clay hills
Soil Secondrate

T 28 N R 9 W 6th P M

North between Secs. 13 & 14
Va 13° 06' E

21.40 Large Drain course East
24.40 Same Drain course S W.
29.50 Same Drain course East
water standing in holes

40.00 Set post deposited charred stake and raised mound of earth with pits as per instructions for 1/4 Sec cor.

80.00 Set post deposited charred stake and raised mound of earth with pits as per instructions for corner to sections 11, 12, 13 and 14
Rolling Clay hills
Soil Firstrate

T 28 N R 9 W 6th PM

East on random line
between Secs 12 & 13
Va 13° 06' E

40.00 Set temporary 1/4 sec. cor.
68.00 Large Drain with water
in holes course NE.
80.04 Intersected First Boundary
15 lks South of the cor. for
to secs. 12 and 13 from
which corner I run
S 87° 54' West on true line
between Secs 12 & 13
Va 13° 06' E.
40.02 Set post deposited chained
stake and raised mound
of earth with pits as
per instructions for
1/4 Sec. Cor.
80.04 The corner to secs.
11, 12, 13 and 14
Rolling Clay hills
Soil Secondrate

T 28 N R 9 W 6th PM

North between Secs 11 & 12
Va 13° 06' E.

37.00 Drain course S E.
40.00 Set post deposited chained
stake and raised mound
of earth with pits as
per instructions for
1/4 Sec cor
80.00 Set post deposited
chained stake and raised
mound of earth with
pits as per instructions
for corner to secs.
1, 2, 11 and 12
Gently rolling Clay hills
Soil First rate

T 28 N R 9 W 6th PM

East on random line between Secs. 1 & 12
Va 13° 06' E.

40.00 Set temporary 1/4 Sec. Cor.

80.20 Intersected East Boundary or 1st Guide Mer. W. 24 lks South of the corner to secs 1 and 12 from which corner I run S 89° 50' West on true line between secs. 1 and 12
Va 13° 06' E.

40.10 Set post deposited charred stake and raised mound of earth with pits as per instructions for 1/4 Sec. Cor.

80.20 The corner to secs 1, 2, 11 and 12
Rolling Clay hills
Soil Secondrate

T 28 N R 9 W 6th PM

North between Secs 1 and 2
Va 13° 06' E

40.00 Set post deposited charred stake and raised mound of earth with pits as per instructions for 1/4 Sec. Cor.

79.30 Intersected the 7th Standard Parallel N. 19.46 chs. West of the 1/4 Sec cor on the South boundary of section 36 Township No 29 N Range No 9 West and Set post deposited charred stake and raised mound of earth with pits as per instructions for Closing Corner to secs 1 and 2
Land Rolling Clay hills
Soil Secondrate

T 28 N. R 9 W 6th PM

North between Secs 34 & 35
Va 13° 06' E

40.00 Set post deposited chained stake and raised mound of earth with pits as per instructions for 1/4 Sec. cor.

80.00 Set post deposited chained stake and raised mound of earth with pits as per instructions for corner to secs 26, 27, 34 and 35

Land rolling
Soil Secondrate

T 28 N R 9 W 6th PM

East on random line between Secs 26 & 35
Va 13° 06' E

40.00 Set temporary 1/4 sec cor.

79.94 Intersected N & S line at the corner to secs 25, 26, 35 and 36 from which corner I run

West on true line between Secs 26 & 35
Va 13° 06' E

39.97 Set post deposited chained stake and raised mound of earth with pits as per instructions for 1/4 sec cor

79.94 The corner to secs 26, 27, 34 and 35

Rolling Sandy
Soil Secondrate

T. 28 N. R. 9 W. 6th P.M.

North between Secs 26 & 27
Va 13° 06' E.

40.00 Set post deposited chained stake and raised mound of earth with pits as per instructions for 1/4 Sec. Cor.

80.00 Set post deposited chained stake and raised mound of earth with pits as per instructions for corner to sections 22, 23, 26 and 27
Land Rolling
Soil Sandy loam first rate

August 30th 1810

T. 28 N. R. 9 W. 6th P.M.

East on random line between Secs 23 and 26
Va 13° 06' E.

40.00 Set temporary 1/4 Sec. Cor.

80.20 Intersected W. & S. line 8 lks North of the corner to secs. 23, 24, 25 and 26 from which corner I run N. 89° 57' West on true line between Secs 23 & 26
Va 13° 06' E.

40.10 Set post deposited chained stake and raised mound of earth with pits as per instructions for 1/4 Sec. Cor.

80.20 The corner to sections 22, 23, 26 and 27
Rolling Surface
Soil Sandy loam
first rate

T 28 N R 9 W 6th PM

North between Secs 22 & 23
Va 13° 06' E.

19.30 Drain course NW.
40.00 Set post deposited chained stake and raised mound of earth with pits as per instructions for 1/4 sec cor.
55.50 Same Drain course N.E.
80.00 Set post deposited chained stake and raised mound of earth with pits as per instructions for corner to secs. 14, 15, 22 & 23
Rolling Prairie
Clay loam first rate

T 28 N R 9 W 6th PM

East on random line
between Secs 14 & 23
Va 13° 06' E

10.00 Drain course North
40.00 Set temporary 1/4 Sec. cor.
45.00 Same drain course S.E.
56.00 Same drain course N.E
63.45 Drain course North
80.30 Intersected N & S line 11 chs North of the corner to secs 13, 14, 23 and 24 from which corner I run
N. 89° 55' West on true line
between Secs. 14 & 23
Va 13° 06' E.
40.15 Set post deposited chained stake and raised mound of earth with pits as per instructions for 1/4 Sec. Cor.
80.30 The corner to sections 14, 15, 22 & 23
Land rolling
Soil first rate
Clay loam

T 28 N R 9 W 6th PM

North between Secs 14 & 15
Va 13°06'E

11,75 Drain course East
40,00 Set post deposited chained stake and raised mound of earth with pits as per instructions for 1/4 sec cor.
80,00 Set post deposited chained stake and raised mound of earth with pits as per instructions for corner to sections 10, 11, 14 & 15
High rolling Clay hills
Soil first rate

T 28 N R 9 W 6th PM

East on random line
between Secs. 11 & 14
Va 13°06'E

40,00 Set temporary 1/4 sec cor
80,10 Intersected N & S line 5 chs North of the corner to secs 11, 12, 13 and 14
From which corner I run N 89° 58' West on true line between secs 11 & 14
Va 13°06'E
40,05 Set post deposited chained stake and raised mound of earth with pits as per instructions for 1/4 sec. cor.
80,10 The corner to sections 10. 11. 14 and 15.
High rolling Prairie
Soil Sandy loam
first rate

T 28 N R 9 W 6th PM

North between secs. 10 & 11
Va 13° 06' E

23.45 Drain course East
4000 Set post deposited charred stake and raised mound of earth with pits as per instructions for 1/4 sec. cor.
8000 Set post deposited charred stake and raised mound of earth with pits as per instructions for corner to secs 2, 3, 10 and 11
Rolling Clay
Soil Firstrate

T 28 N R 9 W 6th PM

East on random line between secs 2 & 11
Va 13° 06' E.
4000 Set temporary 1/4 sec. cor.
7990 Intersected N.S. line 7 lks North of the corner to secs 1, 2, 11 and 12 from which corner I run
N 89° 57' West on true line between secs 2 & 11
Va 13° 06' E
39.95 Set post deposited charred stake and raised mound of earth with pits as per instructions for 1/4 sec. cor.
7990 The corner to secs. 2, 3, 10 and 11
Rolling Clay
Firstrate

T. 28 N. R. 9 W. 6th P.M.

North between Secs 2 & 3
Va 13°06' E

40.00 Set post deposited chained stake and raised mound of earth with pits as per instructions for 1/4 Sec. Cor.

78.63 Intersected 4th Standard Parallel N. 19.28 chains West of the 1/4 sec cor. on South Boundary of section 35 T. 29 N. R. 9 W. and Set post deposited chained stake and raised mound of earth with pits as per instructions for Closing Corner to secs. 2 and 3

Laid Rolling Clay Soil Fire drain

T. 28 N. R. 9 W. 6th P.M.

North between Secs 33 & 34
Va 13°06' E

40.00 Set post deposited chained stake and raised mound of earth with pits as per instructions for 1/4 Sec. Cor.

80.00 Set post deposited chained stake and raised mound of earth with pits as per instructions for Corner to sections 27 28, 33 & 34

Laid Rolling Soil Secondrain

T 28 N R 9 W 6th PM

East on random line
between Secs 27 & 34
Va 13° 06' E

4000 Set temporary 1/4 Sec cor
80.00 Intersected N&S line 14 lks South of the corner to secs. 26, 27, 34 and 35 from which corner I run S 89° 54' West on true line between Secs. 27 & 34
Va 13° 06' E

40.00 Set post deposited charred stake and raised mound of earth with pits as per instructions for 1/4 Sec. cor.

80.00 The corner to Secs 27, 28, 33 & 34
Rolling Clay loam
Soil fistrate

T 28 N R 9 W 6th PM

North between Secs 27 & 28
Va 13° 06' E

4000 Set post deposited, charred stake and raised mound of earth with pits as per instructions for 1/4 Sec. Cor.

8000 Set post deposited charred stake and raised mound of earth with pits as per instructions for corner to sections 21, 22, 27 and 28
Rolling Clay loam
Soil fistrate

T 28 N R 9 W 6th P M

East on random line between Secs 22 and 27
Va 13° 06' E.

40.00 Set temporary 1/4 Sec cor.

80.00 Intersected W & S line 10 lks South of the corner to secs 22, 23, 26 & 27 from which corner I run S 89° 56' West on true line between Secs 22 & 27
Va 13° 06' E

4000 Set post deposited chained stake and raised mound of earth with pits as per instructions for 1/4 Sec cor.

8000 The corner to sections 21, 22, 27 and 28
Gently Rolling
Dark Sandy Loam
Firstrate

T 28 N R 9 W 6th P M

North between Secs. 21 & 22
Va 13° 06' E

4000 Set ~~post deposited chained stake and raised mound of earth with pits~~ Limestone 12 x 8 x 6 inches as per instructions for 1/4 Sec. cor.

8000 Set post deposited chained stake and raised mound of earth with pits as per instructions for the corner to Sections 15, 16, 21 and 22.
Surface Gently rolling
Soil Firstrate
Limestone quarry in Sec 21 about 10 chs. N W of 1/4 sec cor between 21 and 22

T 28 N R 9 W 6th PM

East on random line
between Secs 15 & 22
Va 13° 06' E

4000 Set temporary 1/4 sec cor.
79.90 Intersected N & S line
15 chs South of the
corner to secs. 14, 15, 22
and 23 from which
Corner S run
S 89° 54' West on true line
between secs. 15 & 22
Va 13° 06' E
39.95 Set post deposited chamed
stake and raised mound
of earth with pits as
per instructions for
1/4 Sec. Cor.
79.90 The corner to secs.
15, 16, 21 and 22
Rolling Clay
Soil Firstrate

T 28 N R 9 W 6th PM

North between Secs. 15 & 16
Va 13° 06' E
4000 Set post deposited chamed
stake and raised mound
of earth with pits as
per instructions for
1/4 Sec. Cor.
80.00 Set post deposited
chamed stake and
raised mound of
earth with pits as
per instructions for
Corner to sections
9, 10, 15 and 16
Land gently Rolling
Soil Firstrate

~~September 1st~~ 1870
August 31st 1870

T 28 N R 9 W 6th PM

East on random line
between Secs 10 & 15
Va 13° 06' E

40.00 Set temporary 1/4 Sec. Cor.
79.88 Intersected N & S line 8 chs
South of the corner to secs
10, 11, 14 and 15 from
which corner I run
S 89° 57' West on true
line between Secs. 10 & 15
Va 13° 06' E
39.94 Set post deposited chained
stake and raised mound
of earth with pits as per
instructions for 1/4
Sec. Cor.
79.88 The corner to sections
9, 10, 15 & 16
Rolling Clay loam
Soil fertile

T 28 N R 9 W 6th PM

North between Secs. 9 & 10
Va 13° 06' E
40.00 Set post deposited chained
stake and raised mound
of earth with pits as per
instructions for 1/4 sec cor.
80.00 Set post deposited,
chained stake and raised
mound of earth with pits
as per instructions for
corner to sections
3, 4, 9 and 10
Surface Rolling
Soil fertile Clay loam

T 28 N R 9 W 6th PM

East on random line
between Secs 3 & 10
Va 13° 06' E

40.00 Set temporary 1/4 Sec cor
80.04 Intersected N & S line 12 chs
South of the corner to
Secs 2, 3, 10 & 11 from
which corner I saw
S 89° 55' West on true line
between Secs. 3 & 10
Va 13° 06' E.

40.02 Set post deposited chained
stake and raised mound
of earth with pits as
per instructions for
1/4 Sec cor,

80.04 The Corner to secs 3
4 9 and 10
Rolling Clay loam
Soil Firstrate

T 28 N R 9 W 6th PM

North between Secs 3 & 4
Va 13° 06' E

40.00 Set post deposited chained
stake and raised mound
of earth with pits as
per instructions for 1/4
Sec. cor,

78.58 Intersected 7th Standard
Parallel N. 19.34 chains West
of the 1/4 sec cor on the
South boundary of sec
34 T. 29 N. R. 9 W. at which point I
Set post deposited chained
stake and raised mound
of earth with pits as
per instructions for
Closing Corner to
Sections 3 and 4
Gently rolling
Sandy loam
Soil Firstrate

T 28 N R 9 W 6th PM

North between Secs 32 & 33
Va 13° 06' E

40.00 Set post deposited chained stake and raised mound of earth with pits as per instructions for 1/4 Sec Cor.

80.00 Set post deposited chained stake and raised mound of earth with pits as per instructions for 1/4 corner to sections 28, 29, 32 and 33
Rolling Sandy Soil Secondrate

T 28 N R 9 W 6th PM

East on random line between Secs. 28 & 33
Va 13° 06' E

40.00 Set temporary 1/4 Sec. Cor.

80.14 Intersected N & S line 10 lks North of the corner to Secs 27, 28, 33 and 34 from which corner I run N 89° 56' West on line between Secs 28 and 33
Va 13° 06' E

40.07 Set post deposited chained stake and raised mound of earth with pits as per instructions for 1/4 Sec. Cor.

80.14 The corner to secs 28, 29, 32 and 33
Rolling and Sandy Soil Secondrate

T. 28 N R 9 W 6th PM

North between Secs 28 & 29
Va 13° 06' E

4000 Set ~~post deposited charred stake and raised mound of earth with pits~~ Limestone 14 x 16 x 3 inches as per instructions for 1/4 Sec cor

8000 Set ~~post deposited charred stake and raised mound of earth with pits~~ Limestone 15 x 8 x 6 inches as per instructions for corner to sections 20, 21, 28 and 29

Rolling Clayey
Soil firstrate

T. 28 N R 9 W 6th PM

East on random line between Secs 21 & 28
Va 13° 06' E

4000 Set temporary 1/4 Sec cor

80.28 Intersected N & S line 4 lks South of the corner to secs. 21, 22, 27 & 28 from which corner I run S 89° 58' West on true line between Secs 21 & 28
Va 13° 06' E

40.14 Set ~~post deposited charred stake and raised mound of earth with pits~~ Limestone 18 x 12 x 3 inches as per instructions for 1/4 Sec cor

80.28 The corner to secs. 20 21, 28 and 29

Rolling Clay loam
Soil firstrate

T 28 N R 9 W 6th PM

North between Secs. 20 & 21
Va 13° 06' E.

40.00 Set Limestone 12 X 10 X 5 inches for 1/4 Sec. Cor

80.00 Set Limestone 15 X 8 X 5 inches for corner to Secs 16, 17, 20 and 21

Land rolling clay loam
Soil first rate

T 28 N R 9 W 6th PM

East on random line between Sections 16 and 21
Va 13° 06' E.

40.00 Set temporary 1/4 Sec. cor.

80.50 Intersected N and S line 16 lks South of the corner to sections 15, 16, 21 and 22 from which corner I run
S 89° 53' West on true line between Secs 16 & 21
Va 13° 06' E.

40.25 Set post deposited charred stake and raised mound of earth with pits as per instructions for 1/4 Sec cor.

80.50 The corner to sections 16, 17, 20 and 21
Rolling clay loam
Soil first rate

T. 28 N. R. 9 W. 6th P.M.

North between Secs. 16 and 17
Va 13° 06' E.

40.00 Set post deposited chained stake and raised mound of earth with pits as per instructions for 1/4 sec. cor.

80.00 Set post deposited chained stake and raised mound of earth with pits as per instructions for corner to sections 8, 9, 16 and 17.
Rolling Clay hills
Soil Secondrate

T. 28 N. R. 9 W. 6th P.M.

East on random line between Secs. 9 and 16
Va 13° 06' E.

40.00 Set temporary 1/4 Sec. cor.

80.31 Intersected N. and S. line 12 lks South of the corner to secs. 9, 10, 15 and 16 from which corner I run
S. 87° 55' West on true line between secs. 9 and 16
Va 13° 16' E.

40.17 Set post deposited chained stake and raised mound of earth with pits as per instructions for 1/4 Sec. cor.

80.34 The corner to sections 8, 9, 16 and 17.
Rolling Clay loam
Soil Firstrate

T. 28 N R 9 W 6th PM

North between Secs. 8 and 9
Va 13° 06' E.

40.00 Set post deposited charred stake and raised mound of earth with pits as per instructions for 1/4 Sec. cor.

80.00 Set post deposited charred stake and raised mound of earth with pits as per instructions for corner to sections 4, 5, 8 and 9
Rolling Clay hills
Soil Second rate

T. 28 N R 9 W 6th PM

East on random line
between Secs 4 and 9
Va 13° 09' E

40.00 Set temporary 1/4 Sec. cor.

80.20 Intersected N & S line 1 chn South of the corner to secs. 3, 4, 9 and 10 from which corner I run
S 89° 58' West on true line
between Secs 4 & 9
Va 13° 09' E

40.10 Set post deposited charred stake and raised mound of earth with pits as per instructions for 1/4 sec. cor.

80.20 The corner to sections 4, 5, 8 and 9
Rolling Clay hills
Soil Second rate

T. 28 N. R. 9 W 6th P.M.

North between Secs. 4 & 5
Va 13° 09' E

40.00	Set post deposited chained stake and raised mound of earth with pits as per instructions for 1/4 sec. cor.
78.76	Intersected the 1/4 Standard Parallel N. 19.28 chs. West of the 1/4 sec cor on South Boundary of sec 33 T. 29 N. R. 9 W. and
	Set post deposited chained stake and raised mound of earth with pits as per instructions for Closing Corner to sections 4 & 5

Land Rolling
Soil Clay loam
Secondrate

September 1st & 11 1870

T. 28 N. R. 9 W 6th P.M.

North between Secs 31 and 32
Va 13° 06' E.

40.00	Set post deposited chained stake and raised mound of earth with pits as per instructions for 1/4 Sec. Cor.
80.00	Set post deposited chained stake and raised mound of earth with pits as per instructions for corner to sections 29, 30, 31 and 32

Rolling Sandy
Soil & Thirdrate

T 28 N. R 9 W 6th PM

East on random line
between secs 29 & 32
Va 13° 09' E

4000 Set temporary 1/4 sec cor
79.94 Intersected N & S line
5 lks South of the corner
to sections 28 29 32 &
33 from which corner
I run
S 89° 58' West on true line
between secs 29 & 32
Va 13° 09' E
39.97 Set cast deposited chained
stake and raised mound
of earth with pits as per
instructions for 1/4 sec. Cor
79.94 The corner to secs.
29 30. 31 and 32
Rolling, Sandy,
third rate soil

T 28 N R 9 W 6th PM

West on random line
between secs 30 & 31
Va 13° 09' E
4000 Set temporary 1/4 sec Cor
77.82 Intersected West boundary
4 lks South of the corner
to sections 30 & 31 from
which corner I run
S 89° 58' East on true line
between secs 30 & 31
Va 13° 09' E
37.82 Set post deposited chained
stake and raised mound
of earth with pits as per
instructions for 1/4 Sec. Cor.
77.82 The corner to secs.
29, 30. 31 and 32
Rolling Sandy
third rate soil

T. 28 N. R. 9 W. 6th P.M.

North between secs 29 & 30
Va 13° 09' E

40.00 Set post deposited chained stake and raised mound of earth with pits as per instructions for 1/4 sec. cor.

80.00 Set post deposited chained stake and raised mound of earth with pits as per instructions for corner to sections 19, 20, 29 and 30

Rolling Sandy Soil, Secondrate

T. 28 N. R. 9 W. 6th P.M.

East on random line between Secs 20 & 29
Va 13° 09' E

40.00 Set temporary 1/4 sec. cor.

79.70 Intersected N. & S. line 15 lks South of the corner to secs. 20, 21, 28 & 29 from which corner I run S 89° 54' West on true line between Secs 20 & 29
Va 13° 09' E

39.85 Set post deposited chained stake and raised mound of earth with pits as per instructions for 1/4 sec. cor.

79.70 The corner to secs. 19, 20, 29 and 30

Rolling Sandy Soil Secondrate

T. 28 N R 9 W 6th PM

West on random line
between Secs 19 & 30
Va 13° 09' E

40.00 Set temporary 1/4 Sec Cor
78.14 Intersected West Boundary
20 lks South of the corner
to secs 19 and 30 from
which corner I run
S 89° 51' East on true line
between Secs 19 & 30
Va 13° 09' E

38.14 Set post deposited charred
stake and raised mound
of earth with pits as
per instructions for 1/4 Sec
corner

78.14 The corner to secs. 19
20, 29 and 30
Rolling Sandy
Secondrate Soil

T. 28 N R 9 W 6th PM

North between Secs 19 and 20
Va 13° 09' E

40.00 Set post deposited
charred stake and raised
mound of earth with pits
as per instructions for
1/4 Sec cor

80.00 Set post deposited charred
stake and raised mound
of earth with pits as
per instructions for
corner to secs. 17, 18
19 and 20
Rolling Sandy
Soil Secondrate

T. 28 N R 9 W 6th P M

East on random line
between Secs 17 and 20
Va 13° 09' E

40.00 Set temporary 1/4 sec. cor.

79.80 Intersected N & S line 10 lks
South of the corner to secs.
16, 17 20 and 21 from
which corner I run
S 89° 56 West on true line
between secs. 17 and 20
Va 13° 09' E

39.90 Set past deposited charred
stake and raised mound
of earth with pits as
per instructions for 1/4
Sec. cor.

79.80 The corner to sections
17, 18, 19 and 20
Rolling Sandy
Soil Secondrate

T. 28 N R 9 W 6th P M

West on random line
between Secs 18 and 19
Va 13° 09' E

40.00 Set temporary 1/4 sec. cor.

78.34 Intersected West Boundary
8 lks South of the corner
to sections 18 and 19 from
which corner I run
S 89° 57' East on true line
between secs 18 and 19
Va 13° 09' E.

38.34 Set past deposited charred
stake and raised mound
of earth with pits as per
instructions for 1/4
Sec cor

78.34 The Corner to secs
17, 18, 19 and 20
Rolling Sandy
Soil Secondrate

T 28 N R 9 W 6th PM

North between secs 17 & 18
Va 13° 09' E.

4,000 Set post deposited charred stake and raised mound of earth with pits as per instructions for 1/4 Sec. Cor.

8,00 Set post deposited charred stake and raised mound of earth with pits as per instructions for corner to sections 7, 8, 17 and 18

Rolling Sandy Soil Second rate

T 28 N R 9 W 6th PM

East on random line between Secs. 8 and 17
Va 13° 09' E

4000 Set temporary 1/4 Sec. Cor.

7994 Intersected N & S line 14 lks South of the corner to secs. 8, 9, 16 and 17 from which corner I run S 89° 57' W on true line between secs 8 and 17
Va 13° 09' E.

3997 Set post deposited charred stake and raised mound of earth with pits as per instructions for 1/4 Sec. Cor.

7994 The corner to secs. 7 8. 17 and 18

Rolling Clayey Soil Second rate

T 28 N R 9 W 6th P M

West on random line
between Secs. 7 & 18
Va 13° 09' E

40.00 Set temporary 1/4 Sec. cor.
78.58 Intersected West boundary
10 lks North of the corner
to secs 7 and 18 from
which corner I run
N 89° 56' East on true line
between secs. 7 & 18
Va 13° 09' E.

38.58 Set post deposited chamd
stake and raised mound
of earth with pits as per
instructions for 1/4 sec.
cor.

78.58 The corner to secs
7, 8, 17 and 18
Land high dry rolling
Soil Clayey secondary

September 2nd 1870

T 28 N R 9 W 6th P M

North between Secs. 7 & 8
Va 13° 09' E.

40.00 Set post deposited chamd
stake and raised mound
of earth with pits as per
instructions for 1/4
Sec cor.

80.00 Set post deposited chamd
stake and raised mound
of earth with pits as per
instructions for corner
to sections 5, 6, 7 & 8
High Rolling prairie
Soil Clayey secondary

T. 28 N. R. 9 W. 6th P.M.

East on random line
between Secs 5 and 8
Va 13° 09'E

4000 Set temporary 1/4 Sec. cor.
79.88 Intersected W. & S. line 14 lks
South of the corner to secs. 4
5, 8 and 9 from which
corner I run
S 89° 54' West on true line
between Secs 5 & 8
Va 13° 09'E

3994 Set post deposited charred
stake and raised mound
of earth with pits as per
instructions for 1/4 Sec.
Cor.

79.88 The corner to sections
5, 6, 7 and 8.
Land rolling
Soil Clayey Secondrate

T. 28 N. R. 9 W. 6th P.M.

West on a random line
between secs 6 & 7
Va 13° 09'E

4000 Set temporary 1/4 Sec. cor.
78.80 Intersected West boundary
12 lks North of the corner
to secs 6 and 7 from
which corner I run
N 89° 55' East on true line
between secs 6 & 7
Va 13° 09'E

38.80 Set post deposited charred
stake and raised mound
of earth with pits as per
instructions for 1/4
Sec. cor.

78.80 The corner to sections
5, 6, 7 and 8.
Land Rolling
Soil Clay loam
Secondrate

T. 28 N. R. 9 W 6th P.M.

North between Secs 5 & 6
Va 13° 09' E

40.00 Set post deposited
chained stake and raised
mound of earth with pits as
per instructions for 1/4
Sec. Cor.

28.70 Intersected 7th Standard
Parallel N 19.16 chs West of
the 1/4 sec cor on the
South boundary of section
~~34 and~~ 32 T. 29 N. R. 9 W. and
Set post deposited chained
stake and raised mound
of earth with pits as
per instructions for
Closing Corner to sections
5 and 6

Rolling Sandy
Soil good Secondrate

September 3d 1870

T. 28 N. R. 9 W 6th P.M.

General Description

This Township is all
rolling Prairie with
a little Water in the
North-Eastern part.
The S.W. part of the
Township is Dry and
Sandy Soil 3d rate
The Balance is a
Clayey loam - Soil
first and Secondrates
There is a limestone
Quarry in sec. 21
The Clay land
is well adapted
to the growth of
Small grains.

T. 28 N. R 9 W 6th PM

A list of Names

A list of the names of the individuals employed to assist in running measuring or marking the lines and corners described in the foregoing field notes of Township No. 28 North of the Base line of Range No. 9 West of the 6th Principal Meridian in the State of Nebraska showing the respective capacities in which they acted:

Robert Harvey, Chainman.
Lot. C. Griffith, Chainman.
Benington H. Savage Cornerman.
Daniel Livingston, Cornerman.
Walter Lawrence, Flagman.

We hereby certify that we assisted James H. Paul deputy Surveyor, in Surveying the Subdivisional lines of Township No. 28 North of the Base line of Range No. 9 West of the 6th Principal Meridian in the State of Nebraska, and that said Surveys have been in all respects to the best of our knowledge and belief, well and faithfully done and the Boundary Monuments planted according to the instructions furnished by the Surveyor General.

Robert Harvey Chainman
Lot. C. Griffith Chainman
Benington H. Savage Cornerman
Daniel Livingston Cornerman
Walter Lawrence Flagman

Subscribed and sworn to by the above named persons before me a Notary Public for Douglas County in the State of Nebraska this 21st day of October 1876.

Lewis S. Reed
Notary Public

I, James N. Paul, Deputy Surveyor, do
of a joint Contract wherein Nicholas
Contractors with Robert R. Livingston
the District of Iowa and Nebraska
I have well, faithfully and truly in
conformity with the instructions furnish
Surveying Manual and the laws
Subdivisional lines of Township
Range No. 9 West of the 6th
of Nebraska, as are represented
having been done under my
Solemnly swear that all the corners
and perpetuated in strict accord
Manual and printed instructions,
true and original field Notes

Subscribed by said James N.
before me a Notary Public
State of Nebraska this

Solemnly swear that in pursuance
J. Paul and James N. Paul are joint
United States Surveyor General for
bearing date the 4th day of August 1870.
my own proper person and in strict
ed by the Surveyor General the
of the United States. Surveyed the
No. 28 North of the Base line of
Principal Meridian in the State
in the foregoing field Notes as
directions: and I do further
of said Surveys have been established
ance with the Surveying
and that the foregoing are the
of such Survey

James N. Paul
Deputy Surveyor

Paul, deputy Surveyor, and sworn to
for Douglas County in the
22nd day of October 1870
Lewis S. Reed
Notary Public

68
278

Surveyor General's Office
Plattsmouth Neb. Mch. 1. 1871

The foregoing field notes of the survey of the subdivision Lines of Township No 28 North of the Base Line of Range No 9 East of the Sixth Principal Meridian in the State of Nebraska Executed by James N. Paul under joint contract of the 4th day of August 1870 wherein Nicholas J. Paul and James N. Paul are joint contractors in the months of August and September 1870 having been critically examined the necessary corrections and explanations made, the said field notes and the surveys they describe are hereby approved

Robt. R. Livingston,
Surveyor General

3

79

General Land Office • Original Field Notes

Book Number

353

The images in this file are photographs of the notes of the original surveys of the State of Nebraska on file in the Office of the Nebraska State Surveyor located in Lincoln, Nebraska.

The original surveys in Nebraska began in the mid 1850's and were completed in the mid 1880's. The Nebraska office of the Surveyor General was closed June 30, 1886.