General Land Office • Original Field Notes

Book Number

357

The images in this file are photographs of the notes of the original surveys of the State of Nebraska on file in the Office of the Nebraska State Surveyor located in Lincoln, Nebraska.

The original surveys in Nebraska began in the mid 1850's and were completed in the mid 1880's. The Nebraska office of the Surveyor General was closed June 30, 1886.

Contract No. 272

a

T. 9-12 N
R. 10 W.

68.

Field Notes
of the
Survey of the Subdivision
Meanders of Platte River, in the portion
of Township 9 N. Range 10 W. 6th Prin.
Meridian, Nebraska Territory, which lies
South of the Fort Kearney Military
Reservation, As Surveyed by Justus
L. Cozad deputy Surveyor, Under his
contract No 272 bearing date April 29th
A. D. 1859

Survey commenced August 13th 1859
Survey completed August 20th 1859

Exam C C

Compared by H W Deals
D. L. made

Contract No. 272.

Field Notes
of the
Survey of the Subdivision Lines and Meanders of Platte River, in the portion of Township 9 N. Range 10 W. 6th Prin. Meridian. Nebraska Territory, which lies South of the Fort Kearney Military Reservation. As Surveyed by Justus L. Cozad deputy Surveyor. Under his contract No 272 bearing date April 27th A. D. 1859

Survey commenced August 13th 1859
Survey completed August 20th 1859

Expt C C

Compared by H W Dodds
D. L. made

b

Names and Duties of Assistants

Darwin L. Peckham	Chainman
Jacob C. Sackner	Chainman
Ira L Taylor	Flagman
Henry J. Smith	Axeman
Andrew D. Czad	Compassman

C

Township 9 North Range 10 West 6th P.M.



d

Field Notes of the Subdivision Lines and Meanders of Platte River in all that portion of T 9 N. R 10 W. 6th P.M. which lies South of the Fort Kearny Military Reservation

To determine the proper adjustment of my compass for subdividing this township I begin at the Post and Mound on the 2nd Standard Parallel North. corner to Township 9 N. Ranges 9 and 10 West and run thence

North on a blank line along the East Boundary of Section 36

Variation 13° 25' E

40.00 To the Post and Mound quarter section corner

80.00 To the Post and Mound corner to Sections 25, 30, 31, 36

Hence to retrace this line or run parallel thereto my compass must be adjusted to a variation of 13° 25' East

Use Burts improved Solar Compass

Chain compared with Standard and found correct. Survey commenced Aug 13th 1859

Township 9 N. Range 10 W 6th Prin Meridian

From Post and Mound on the South Boundary of the Township corner to Sections 35 and 36 I run North between Sections 35 and 36

Variation 13° 25' East

38,50 A drain course N E

40,00 Drove a charred stake Set a post. raised a mound with a trench as per instructions for quarter Sec. Cor.

57,10 A drain descends N E

80,00 Drove a charred stake. Set a post. raised a mound with a trench. as per instructions for corner to Sections 25.26.35.36.

Rolling prairie 2nd rate

East on a random line between Sections 25 and 36

Variation 13° 25' East

40,00 Set a post for temporary quarter section corner

80,00 Intersect the East Boundary of the Township 5 links North of the corner to Sections 25.30.31.36 from which corner I run

Township 9 N Range 10 W 6th Prin Meridian

West on a true line between Sections 25 and 36

Variation 13° 23' East

40,00 Drove a charred stake. Set a post. raised a mound. with a trench as per instructions for quarter section corner.

80,00 The corner to Sections 25.26.35.36

Rolling prairie 2nd rate

North between Sections 25 and 26

Variation 13° 25' East

40,00 Drove a charred stake. Set a post. raised a mound with a trench as per instructions for quarter section corner

80,00 Drove a charred stake. Set a post. raised a mound with a trench, as per instructions, for corner to Sections 23.24.25.26

Rolling prairie. 2nd rate

East on a random line between Sections 24 and 25

Variation 13° 25' E

Township 9 N. Range 10 W. 6th Prin. Merid

11.00 A drain course N 20° W

40.00 Set a post for temporary quarter section corner

79.93 Intersect the East Boundary of Township 9 links north of the corner to Sections 19.24.25.30 from which corner I run

West on a true line between Sections 24 and 25

Variation 13° 22' East

39.96 p. drove a charred stake. Set a post. raised a mound with a trench, as per instructions for quarter section corner

79.93 The corner to Sections 23.24.25.26

Rolling prairie. 2nd rate

North between Sections 23 and 24

Variation 13° 25' East

40.00 Drove a charred stake. Set a post. raised a mound, with a trench, as per instructions for quarter section corner

80.00 Drove a charred stake. Set a post. raised a mound with a trench, as per

Township 9 N. Range 10 W. 6th Prin. Merid

instructions for corner to Sections 13.14.23.24

Rolling prairie. 2nd rate

East on a random line between Sections 13 and 24

Variation 13° 30' East

40.00 Set a post for temporary quarter section corner

80.28 Intersect the East Boundary of the Township 64 links South of the corner to Sections 13.18. 19.24. from which corner I run

West on a true line between Sections 13 and 24

Variation 13° 57' East

40.14 Drove a charred stake. Set a post. raised a mound with a trench as per instructions for quarter section corner

~~80.28 Drove a charred stake. Set a post. ra~~

80.28 The corner to Sections 13.14.23.24.

Rolling prairie. 2nd rate

August 18th 1859

North between Sections 13 and 14

Variation 13° 30' East

Township 9 N. Range 10 W 6th Prin. Merid

40.00 Drove a charred stake. Set a post. raised a mound with a trench as per instructions, for quarter section corner

80.00 Drove a charred stake. Set a post. raised a mound with a trench, as per instructions, for corner to Sections 11, 12, 13, 14

Land rolling prairie. 2nd rate

East on a random line between Sections 12 and 13

Variation 13° 15' East

40.00 Set a post for temporary quarter section corner

80.15 Intersect the East Boundary of the Township 40 links North of the corner to sections 7, 12, 13, 18. from which corner I run West on a true line between Sections 12 and 13

Variation 12° 58' East

40.07½ Drove a charred stake. Set a post. raised a mound with a trench as per instructions for quarter section corner

80.15 The corner to Sections 11, 12, 13, 14

Township 9 N. Range 10 W 6th Prin. Merid.

Rolling prairie. 2nd rate

North between Sections 11 and 12

Variation 13° 15' East

40.00 Drove a charred stake. Set a post. raised a mound, with a trench as per instructions for quarter section corner

80.00 Drove a charred stake. Set a post. raised a mound with a trench as per instruction for corner to Sections 1, 2, 11, 12

Land rolling prairie. 2nd rate

East on a random line between Sections 1 and 12

Variation 13° 15' East

40.00 Set a post for temporary quarter section corner

80.22 Intersect the East Boundary of Township 30 links South of the corner to Sections 1, 2, 11, 12. from which corner I run West on a true line between Sections 1 and 12

Variation 13° 36' East

Township 9 N. Range 10 W. 6th Prin. Meridian

40.11 Drove a charred stake. Set a post. raised a mound with a trench as per instructions for quarter section corner

80.22 The corner to sections 1.2.11.12

Land rolling prairie 2nd rate

North on a random line between sections 1 and 2

Variation 13° 30' East

10.00 Intersect Platte River bottomland. Level upland. bearing N E and S W

25.30 Road leading from Plattsmouth and Nebraska City to Fort Kearney bears N E and S W

40.00 Set a post. for temporary quarter Sec. Cor.

80.60 Intersect the North Boundary of the Township 45 links East of the corner to 1.2.35.36. from which corner Run South on a true line between sections 1 and 2

Variation 13° 49' E

40.60 Drove a charred stake. Set a post. raised a mound with a trench as per instructions

Township 9 N. Range 10 W 6th Prin Meridian

for quarter section corner

80.60 The corner to sections 1.2.11.12

Level bottom. Soil good 2nd rate

From the Post and Mound. on the 2nd Standard Parallel North. Corner to 35 and 34 Run North between sections 34 and 35

Variation 13° 15' East

40.00 Drove a charred stake. Set a post. raised a mound. with a trench as per instructions for quarter section corner

80.00 Drove a charred stake. Set a post. raised a mound. with a trench as per instructions for corner to sections 26.27.34.35

Land gently rolling prairie

Soil 2nd rate

Township 9 N. Range 10 W. 6th Prin Merid

East on a random line between Sects 26 and 35

Variation 13°15' East

18.35 Drain descends North

38.05 Drain descends N 20° W

40.00 Set a post for temporary quarter section corner

80.15 Intersect the N and S line 7 links South of the corner to Sections 25, 26, 35, 36 from which corner I run

West on a true line between Sections 26 and 35

Variation 13°18' East

40.07½ Drove a charred stake. Set a post. raised a mound with a trench as per instructions for quarter section corner

80.15 The corner to Sections 26, 27, 34, 35

Land gently rolling prairie 2nd rate

North between Sections 26 and 27

Variation 13°15' East

26.90 a drain course S 20° E

40.00 Drove a charred Stake. Set a post raised

Township 9 N. Range 10 W. 6th Prin. Md.

a Mound, with a trench as per instructions for quarter section corner

80.00 Drove a charred stake. Set a post, raised a mound, with a trench, as per instructions for corner to Sections 22, 23, 26, 27

Gently rolling prairie Soil good 2nd rate

East on a random line between Sections 23 and 26.

Variation 13°10' East

40.00 Set a post for temporary quarter section corner

80.06 Intersect N and S line 8 links North of the corner to Sections 23, 24, 25, 26. from which corner I run

West on a true line between Sections 23 and 26

Variation 13°07' East

40.03 Drove a charred stake. Set a post. raised a mound with a trench as per instructions for quarter section corner

80.06 The corner to Sections 22, 23, 26, 27

Land gently rolling prairie. Soil 2nd rate

August 15th 1859

Township 9 N. Range 10 W 6th Prin Merid

North between Sections 22 and 23

Variation 13° 10' East

40.00 Drove a charred stake. Set a post. raised a mound with a trench as per instructions for quarter section corner

80.00 Drove a charred stake. Set a post. raised a mound with a trench as per instructions for corner to Sections 14, 15. 22, 23

Land gently rolling prairie. 2nd rate

East on a random line between Sections 14 and 23

Variation 13° 10' East

40.00 Set a post for temporary quarter section corner

79.90 Intersect N and S line 20 links North of the corner to Sections 13. 14. 23. 24

from which corner I run

West on a true line between Sections 14 and 23

Variation 13° 01' East

39.95 Drove a charred stake. Set a post. raised a mound with a trench. as per instructions for quarter section corner

Township 9 N Range 10 W 6th Principal Merid

79.90 The corner to Sections 15. 14. 23. 22

Land gently rolling prairie. 2nd rate.

North between Sections 14 and 15

Variation 13° 10' East

40.00 Drove a charred stake. Set a post. raised a mound with a trench as per instructions for quarter section corner

80.00 Drove a charred stake. Set a post. raised a mound with a trench as per instructions. for corner to Sections 10. 11. 14. 15.

Land rolling prairie. 2nd rate

East on a random line between Sections 11 and 14

Variation 13° 15' E

40.00 Set a post for temporary quarter section corner

79.95 Intersect N and S line 27 links North of the corner to Sections 11. 12. 13. 14

from which corner I run

West on a true line between Sections 11 and 14

Variation 12° 58' E

39.97½ Drove a charred stake. Set a post. raised a

Township 9 N. Range 10 W 6th Prin. Mer.

mound. with a trench. as per instructions.
for quarter section corner

79.95 The corner to Sections 10, 11, 14, 15
Land gently rolling. 2nd rate.

North between sections 10 and 11
Variation 13° 10' East

40.00 Drove a charred stake. Set a post. raised a mound. with a trench. as per instructions for quarter section corner

45.00 Intersect bottomland leave upland. bearing N E and S W

80.00 Drove a charred stake. Set a post. raised a mound. with a trench. as per instructions for corner to Sections ~~for corner to Sections~~ 2, 3, 10, 11.

Rolling prairie 2nd rate

East on a random line between Sections 2 and 11
Variation 13° 5' East

40.00 Set a post for temporary quarter section corner

Township 9 N. Range 10 W 6th Prin. Merid.

79.40 Intersect N and S line 70 links South of the corner to Sections 1, 2, 11, 12
from which corner I run
West on a true line between Sections 2 and 11
Variation 13° 35' East

39.70 Drove a charred stake. Set a post. raised a mound. with a trench. as per instructions for quarter section corner

79.40 The corner to Sections 2, 3, 10, 11
Land level bottom. Said good 2nd rate

North on a random line between Sections 2 and 3
Variation 13° 05' East

4.36 Road leading from Nebraska City to Fort Kearny. bearing N 70 E and S 70° W

40.00 Set a post. for temporary quarter section corner

80.36 Intersect North Boundary of the Township 20 links East of the corner to Sections 2, 3, 34, 35. from which corner I run
South on a true line between Sections 2 and 3
Variation 13° 14' East

Township 9 N. Range 10 W. 6th Prin Merid

40.36 Drove a charred stake. Set a post. raised a mound with a trench. as per instructions for quarter section corner.

80.36 The corner to Sections 2.3.10.11.

Land gently rolling prairie. 2nd rate

August 16th 1859

North between Sections 33 and 34

Variation 13° 00' East

40.00 Drove a charred stake. Set a post. raised a mound. with a trench as per instructions for quarter section corner

80.00 Drove a charred stake. Set a post. raised a mound with a trench as per instructions for corner to Sections 27.28.33.34

Land gently rolling prairie. Soil 1st rate

East on a random line between Sections 27 and 34

Variation 13° 00' East

40.00 Set a post for temporary quarter section corner

45.00 Drain course N E

Township 9 N. Range 10 W 6th Prin Meridian

80.10 Intersect Mand Slue 48 links North of the corner to Sections 26.27.34.35 from which corner I saw

Ahead on a true line between Sections 27 and 34

Variation 12° 39' East

40.05 Drove a charred stake. Set a post. raised a mound. with a trench. as per instructions for quarter section corner

80.10 The corner to Sections 27.28.33.34

Land gently rolling prairie. 2nd rate

North between Sections 27 and 28

Variation 13° 00' East

40.00 Drove a charred stake. Set a post. raised a mound. with a trench. as per instructions for quarter section corner

80.00 Drove a charred stake. Set a post. raised a mound, with a trench, as per instructions for corner to Sections 21.22.27.28

Land gently rolling prairie

Township 9 N. Range 10 W. 6th Prin. Merid.

East on a random line between Sections 22 and 27

Variation 13°10' East

27.50 A drain bears course North

40.00 Drove a stake for temporary quarter section corner

80.06 Intersect the N and S line 65 links North of the corner to Sections 22.23.26.27 from which corner I saw West on a true line between Sections 22 and 27

Variation 12°42' East

40.03 Drove a charred stake. Set a post. raised a mound, with a trench, as per instructions for quarter section corner

80.06 The Corner to Sections 21.22.27.28

Land rolling prairie 2nd rate

North between Sections 21 and 22

Variation 13°10' East

28.50 Drain course N E

40.00 Drove a charred stake. Set a post. raised a mound. with a trench. as per instructions for quarter section corner

Township 9 N. Range 10 W. 6th Prin Merid

80.00 Drove a charred stake. Set a post. raised a mound. with a trench. as per instructions for corner to Sections 15.16.21.22.

Land gently rolling prairie 2nd rate

East on a random line between Sections 15 and 22

Variation 13°10' East

40.00 Set a post for temporary quarter section corner

80.15 Intersect N and S line 17 links North of the corner to Sections 14.15.22.23. from which corner I saw West on a true line between Sections 15 and 22

Variation 13°03' East

40.07½ Drove a charred stake. Set a post. raised a mound with a trench. as per instructions for quarter section corner

80.15 The corner to Sections 15.16.21.22

Rolling prairie. 2nd rate.

North between Sections 15 and 16

Variation 13°10' East

Township 9 N. Range 10 W 6th Prin Merid

40.00 Drove a charred stake. Set a post. raised a mound. with a trench as per instruction for quarter section corner

40.75 Drain course N E

60.00 Intersect bottomland: leave upland. bearing East and West

68.30 A slough course N E, 10 links wide

80.00 Drove a charred stake. Set a post. raised a mound. with a trench. as per instruction for Corner to Sections 9, 10, 15, 16

Rolling prairie. 2nd rate

East on a random line between Sections 10 and 15

Variation 13° 10' East

35.00 Intersect bluffs bearing N E and S W

40.00 Set a post for temporary quarter section corner

80.10 Intersect N and S line 37 links North of the corner to Sections 10, 11, 14, 15, from which corner I now

West on a true line between Sections 10 and 15

Variation 12° 54' East

Township 9 N. Range 10 W. 6th Pr. Merid

40.05 Drove a charred stake. Set a post. raised a mound. with a trench as per instruction for quarter section corner

80.10 The corner to Sections 9, 10, 15, 16

Land East 40 chains hilly 3rd rate.

" West 35 chains level 2nd rate

North between Sections 9 and 10

Variation 13° 10' East

40.00 Drove a charred stake. Set a post. raised a mound with a trench. as per instructions for quarter section corner

55.00 Road leading from Nebraska City to Fort Kearny bearing N 70° E and S 70° W

80.00 Drove a charred stake. Set a post. raised a mound. with a trench. as per instructions for corner to Sections 3, 4, 9, 10

Land level bottom. Soil 2nd rate

East on a random line between Sections 3 and 10

Variation 13° 10' East

Township 9 N. Range 10 W. 6th Pr. Md

40.00 Set a post for temporary quarter section corner

75.00 Intersect Nebraska City and Fort Kearney Road bearing N 70° E and S. 70° W

80.00 Intersect N and S line 70 links North of the corner to sections 2, 3, 10, 11

from which corner I run

North on a true line between sections 3 and 10

Variation 13° 40' E

40.00 Drove a charred stake. Set a post. raised a mound with a trench. as per instructions for quarter section corner

80.00 The corner to sections 3, 4, 9, 10

Land level bottom. Soil 2nd rate

The line between Secs 3 & 4 will strike Platte River before reaching the Township line. I therefore run North on a true line between sections 3 and 4

Variation 13° 10' East

40.00 Drove a charred stake. Set a post. raised a mound with a trench, as per instruction for quarter section corner

79.55 Intersect the Right and South Bank of Platte River at which point

Township 9 N. Range 10 W. 6th Pr. Md

I drove a charred stake. Set a post. raised a mound, with a trench. as per instruction for corner to fractional sections 3 and 4

Level bottomland. 2nd rate.

August 17th 1859

North between sections 33 and 32

Variation 13° 10' East

40.00 Drove a charred stake set a post. raised a mound with a trench as per instructions for quarter section corner

80.00 Drove a charred stake. Set a post. raised a mound with a trench as per instruction for corner to sections 28, 29, 32, 33

Land gently rolling prairie 2nd rate

East on a random line between sections 28 and 33

Variation 13° 10' East

40.00 Set a post for temporary quarter section corner

80.00 Intersect N and S line 15 links North of the corner to sections 27, 28, 33, 34

Township 9 N. Range 10 W. 6th Prin. Md.

from which corner I run
West on a true line between Sections 28 and 33
Variation 13° 04' East
40.00 Drove a charred stake. Set a post. raised,
a mound with a trench. as per instructions
for quarter section corner
80.00 The corner to Sections 28.29.32.33.
Land gently rolling. 2nd rate

North between Sections 28 and 29
Variation 13° 10' East
40.00 Drove a charred stake. Set a post. raised
a mound. with a trench as per instructions
for quarter section corner
80.00 Drove a charred stake. Set a post. raised
a mound with a trench. as per instructions
for corner to sections 20.21.28.29
Land gently rolling 2nd rate

East on a random line between Sections 21 and 28
Variation 13° 10' East

Township 9 N. Range 10 W. 6th Pr. Md

32.20 Drain course North
40.00 Set a post. for temporary quarter section corner
81.06 Intersect N and S line 10 links North of
the corner to Sections 21.22.27.28
from which corner I run
West on a true line between Sections 21 and 28
Variation 13° 06' East
40.03 Drove a charred stake set a post. raised
a mound with a trench as per instructions
for quarter section corner
81.06 The corner to Sections 20.21.28.29
Gently rolling prairie. 2nd rate

North between Sections 20 and 21
Variation 13° 10' East
40.00 Drove a charred stake. Set a post.
raised a mound. with a trench as per
instructions for quarter section corner
80.00 Drove a charred stake. Set a post. raised
a mound with a trench as per instructions
for corner to sections 16.17.20.21

Township 9 N. Range 10 W. 6th Pr. Md

Land gently rolling prairie 2nd rate

East on a random line between Sections 16 and 21
Variation 13° 10' East

40.00 Set a post for temporary quarter section Cor.
79.10 A slough course North
79.92 Intersect Mand Line 5 links North of the corner to Sections 15, 16, 20, 21 from which corner I saw
West on a true line between Sections 16 and 21
Variation 13° 08' East.
39.96 Drove a charred stake, Set a post raised a mound with a trench, as per instructions for quarter section corner
79.92 The corner to Sections 16, 17, 20, 21.
Land gently rolling prairie 2nd rate

March between sections 16 and 17
Variation 13° 10' East
10.00 Intersect Sand hills bearing East and West
~~40.00 Set a post for temporary quarter sec. Cor.~~

Township 9 N. Range 10 W 6th Pr. Md.

40.00 Drove a charred stake, Set a post, raised a mound, with a trench, as per instructions for quarter section corner
80.00 Drove a charred stake, Set a post, raised a mound with a trench as per instructions for corner to Sections 8, 9, 16, 17
Land hilly, sandy, Soil poor 2nd rate

East on a random line between sections 9 and 16
Variation 13° 10' East.
40.00 Set a post for temporary quarter section corner
79.96 Intersect Mand Line 7 links South of the corner to Sections 9, 10, 15, 16, from which corner I saw
West on a true line between Sections 9 and 16
Variation 13° 13' East
39.98 Drove a charred stake, Set a post raised a mound with a trench as per instructions for quarter section corner
79.96 The corner to sections 8, 9, 16, 17.

Township 9 N. Range 10 W 6th P. M.

Land rolling prairie
Soil 2nd rate

North between sections 8 and 9
Variation 13° 10' East

28.20 Road leading from Nebraska City to Fort Kearney, bearing N 65° E and S 65° W

40.00 Drove a charred stake. Set a post. raised a mound with a trench as per instructions for quarter section corner

81.00 The point for corner to sections 4, 5, 8, 9. falling in a drain, course N E. I drove a charred stake. Set a post, raised a mound with a trench as per instructions for Witness corner 40 links North of the true point for corner
Land level. Soil 2nd rate

East on a random line between sections 4 and 9
Variation 13° 10' East

Township 9 N. Range 10 W 6th P. M.

40.00 Set a post for temporary quarter section corner

79.90 Intersect North & line 70 links South of the corner to sections 3, 4, 9, 10.
from which corner I run
West on a true line between sections 4 and 9
Variation 13° 40' East

39.95 Drove a charred stake. Set a post, raised a mound with a trench as per instructions for quarter section corner

79.90 The corner to sections 4, 5, 8, 9
Land level Soil 2nd rate

Knowing that the line between sections 4 and 5 will strike Platte River in less than 80 chains. I therefore run
North between sections 4 and 5 on a true line
Variation 13° 10' East

40.00 Drove a charred stake. Set a post, raised a mound, with a trench as per instructions for quarter section corner

59.34 Drove a charred stake. Set a post, raised

Township 9 N. Range 10 W. 6th Prin. Md.

a mound. with a trench. as per instructions from the Right and South East Bank of Platte River for corner to fractional sections 4 and 5

Land level. Soil good 2nd rate

August 18th 1859

North between Sections 31 and 32

Variation 13° 10' E

40.00 Drove a charred stake. Set a post. raised a mound. with a trench as per instructions. for quarter section corner

80.00 Drove a charred stake. Set a post. raised a mound. with a trench, as per instructions. for corner to Sections 29. 30. 31. 32

Land gently rolling prairie. 2nd rate.

East on a random line between Sections 29 and 32

Variation 13° 10

40.00 Set a post for temporary quarter section corner

79.95 Intersect N and S line 14 links North of the corner to Sections 28. 29. 32. 33.

Township 9 N. Range 10 W 6th Prin Mer'd

from which corner I run

West on a true line between Sections 29 and 32

Variation 13° 04' East

39.97½ Drove a charred stake. Set a post. raised a mound with a trench as per instructions for quarter section corner

79.95 The corner to Sections 29. 30. 31. 32

Gently rolling prairie. 2nd rate

West on a random line between Sections 30 and 31

Variation 13° 10' East

40.06 Set a post for temporary quarter section corner

80.14 Intersect the West Boundary of the Township at the post and mound corner to Sections 25. 30. 31. 36. from which corner I run

East on a true line between Sections 30 and 31

Variation 13° 10' East

40.07 Drove a charred stake set a post. raised a mound with a trench. as per instructions. for quarter Sec. Cor.

80.14 The corner to Sections 29. 30. 31. 32

Land gently rolling prairie. 2nd rate

Township 9 N. Range 10 W. 6th Pr. Merid

North between sections 29 and 30

Variation 13° 10' East

40.00 Drove a charred stake. Set a post. raised a mound with a trench, as per instructions. for quarter section corner

80.00 Drove a charred stake. Set a post. raised a mound with a trench as per instructions for corner to sections 19, 20, 29, 30.

Land gently rolling prairie

East on a random line between sections 20 and 29

Variation 13° 10' East

40.00 Set a post for temporary quarter section corner

79.96 Intersect N and S line 20 links North of the corner to sections 20, 21, 28, 29.

From which corner I run

West on a true line between sections 20 and 29

Variation 13° 01' East

39.98 Drove a charred stake. Set a post. raised a mound with a trench as per instructions for quarter section corner

Township 9 N. Range 10 W. 6th Prin Merid

79.96 The corner to sections 19, 20, 29, 30

Upland gently rolling. Soil good 2nd rate

West on a random line between sections 19 and 30

Variation 13° 10' East

40.00 Set a post for temporary quarter section corner

80.40 Intersect the West Boundary of the Township 13 links South of the corner to sections 19, 24, 25, 30. from which corner I run

East on a true line between sections 19 and 30

Variation 13° 04' East

40.40 Drove a charred stake. Set a post. raised a mound. with a trench as per instructions for quarter section corner

80.40 The corner to sections 19, 20, 29, 30.

Gently rolling prairie. 2nd rate.

North between sections 19 and 20

Variation 13° 10' East

40.00 Drove a charred stake. Set a post. raised a mound. with a trench as per instructions for

Township 9 N. Range 10 W. 6th Prin. Merid.

quarter section corner

80.00 Drove a charred stake. Set a post. Raised a mound with a trench. as per instructions for corner to Sections 17.18.19.20

Land gently rolling prairie. 2nd rate.

East on a random line between Sections 17 and 20

Variation 13° 10' East

40.00 Set a post for temporary quarter section corner

79.70 Intersect N and S line 10 links North of the corner to Sections 16.17.20.21 from which Corn

West on a true line between Sections 17 and 20

Variation 13° 06' East

39.85 Drove a charred stake. Set a post. raised a mound with a trench, as per instructions for quarter section corner

79.70 The corner to Sections 17.18.19.20

Land rolling prairie 2nd rate.

West on a random line between Sections 18 and 19

Variation 13° 10' East

Township 9 N. Range 10 W. 6th Prin. Merid.

14.50 Drain course North

40.00 Set a post for temporary quarter Sect. Corner

80.42 Intersect the West Boundary of the Township 25 links South of the corner to Sections 13.18.19.24. from which corner Corn

East on a true line between Sections 18 and 19

Variation 12° 59' East

40.42 Drove a charred stake. Set a post. raised a mound, with a trench, as per instructions, for quarter section corner.

80.42 The corner to Sections 17.18.19.20

Rolling prairie. 2nd rate.

North between sections 17 and 18

Variation 13° 10' East

20.00 Intersect Sand hills bearing East and West

40.00 Drove a charred stake. Set a post. raised a mound. for with a trench as per instructions for quarter section corner

70.00 Leave Sand hills bearing N E and S W

80.00 Drove a charred stake. Set a post

Township 9 N. Range 10 W 6th P.M. Surd

raised a mound, with a trench, as per instructions, for corner to Sections 7. 8. 17. 18

Rolling prairie Soil poor 2nd rate

East on a random line between Sections 8 and 17

Variation 13° 15' E

43.50 A Slough 20 links wide course North

40.00 Set a post for temporary quarter section corner

79.90 Intersect N and S line at the corner to Sections 8. 9. 16. 17. from which corner I saw

West on a true line between Sections 8 and 17

Variation 13° 15' East

39.45 Drove a charred stake. Set a post. raised a mound with a trench as per instructions for quarter section corner

79.90 The corner to Sections 7, 8, 17, 18

Rolling prairie 2nd rate.

West on a random line between Sections 7 and 18

Variation 13° 15' East

Township 9 N. Range 10 W 6th P.M. Surd

40.00 Set a post for temporary quarter section corner

45.00 Road leading from Nebraska City to Fort Kearney. bearing N E and S W

80.00 Intersect N and S line 15 links South of the corner to Sections 7, 12, 13, 18 from which line I saw

East on a true line between Sections 7 and 18

Variation 13° 0' East

40.00 Drove a charred stake. Set a post. raised a mound with a trench as per instructions. for quarter section corner

80.00 The corner to Sections 7, 8, 17, 18.

Level bottom land. 2nd rate.

North between Sections 7 and 8

Variation 13° 15' E

27.20 Road leading from Nebraska City to Fort Kearney. bearing N 70 E and S 70 W

40.00 Drove a charred stake. Set a post. raised a mound. with a trench. as per instructions for quarter section corner

80.00 Drove a charred stake set a post. raised a mound. with a trench as per instructions for corner to Sections 5. 6. 7. 8. Level bottom Soil good 2nd rate

Township 9 N. Range 10 W 6th Pr. Md

East on a random line between Sections 5 and 8

Variation 13° 15' East

40.00 Set a post for temporary quarter section corner

80.20 Intersect N and S line 5 links North of the corner to Sections 4, 5, 8, 9.

From which corner I run

West on a true line between Sections 5 and 8

Variation 13° 12' East

40.10 Drove a charred stake. Set a post, raised a mound with a trench as per instructions for quarter section corner

80.20 The corner to Sections 5, 6, 7, 8

Level bottomland. 2nd rate

August 19th 1859

West on a true line (knowing that the line will strike Platte River in less than 80 chains) between Sections 6 and 7

Variation 13° 15' East

40.00 Drove a charred stake. Set a post, raised a mound with a trench, as per instructions

Township 9 N. Range 10 W 6th Pr. Md

for quarter section corner

64.25 Drove a charred stake. Set a post, raised a mound with a trench, as per instructions for corner to fractional sections 6 and 7 on the Right and South bank of Platte River

Level bottom land. Soil 2nd rate.

Knowing that the line between Sections 5 and 6 will strike Platte River in less than 80 chains. I run

North on a true line between Sections 5 and 6

Variation 13° 15' East

39.80 Drove a charred stake. Set a post raised a mound with a trench as per instructions for corner to fractional sections 5 and 6 on the Right and South East Bank of Platte River.

Level bottom land. 2nd rate

Township 9 N. Range 10 W 6th P. M.

Meanders of the Right Bank of Platte River through the Township.
Begin at the post and mound on the Range line corner to Sections 7 and 12 and on the Right and S E bank of Platte River and run thence down stream with the meanders of the right bank of said river in Section 7 as follows

	Courses	Dist	Remarks
1	N 62° E	16.85	The corner to Sections 6 and 7
2			Thence in Section 6
	N 75¾° E	6.87	
	N 62° E	20.00	
	N 65° E	15.00	
	N 44° E	19.00	
	N 63° E	15.00	The corner to fractional Sections 5 and 6. Thence in Section 5
3			
	N 78° E	7.22	
	N 77° E	8.00	
	N 76° E	5.00	
	N 79° E	4.00	

Township 9 N. Range 10 W 6th P. M. Mer'd

	N 75° E	4.00	
	N 81° E	6.00	
	N 86° E	21.50	
	N 77° E	5.00	
	N 52° E	9.50	
	N 68° E	15.00	To the corner to Sections 4 and 5
4			Thence in Section 4
	N 67° E	9.62	
	N 51¼° E	12.00	
	N 77¼° E	8.00	
	East	15.00	
	N 45¼° E	11.00	To the corner to fractional sections 4 and 33 on the Township line
5			From which corner I run East on the Township line 29.86 chains to a post and Mound on the Right Bank of the river. Thence I run in Section 4 as follows
6	S 80¼° E	1.20	The corner to fractional Sections 3 and 4. Thence in Section 5
7			
	S 80¼° E	1.08	

Township 9 N. Range 10 W 6th Pr. Md.

S 84½° E	5.42	✓
S 89½° E	9.00	✓
N 80½° E	5.00	✓
N 85¼° E	2.00	✓
S 89¼° E	4.00	✓
S 74½° E	11.50	✓ 11.50 – 13.00
N 78¾ E	8.00	✓
S 87½° E	4.00	✓
S 80½° E	14.00	✓
N 73° E	6.00	✓
N 84¼° E	4.00	
N 45¾° E	2.00	To the corner to fractional Sections 3 and 34 on the Township line between Town ships 9 and 10 N R 10 W. August 20th 1859

General Description

The land in the nothern portion of the Township is level bottom bordering on Platte river: in the central portion it is hilly sandy. The land in the Southern portion of the township is level upland, Soil quite good.

The only running water in the Township is Platte River which passes through Sections 3. 4. 5. 6. 7.

The township is destitute of Stone and timber.

A list of the names of the individuals
Employed to assist in running,
measuring and marking the lines
and corners described in the foregoing
field notes of Township 9 N. Range
10 West of the 6th Principal Meridian
Showing the respective capacities in
which they acted.

Darwin L. Peckham	Chainman
Jacob C. Sackner	Chainman
Isa S Taylor	Flagman
Henry J. Smith	Axeman
Andrew D. Ogad	Compassman

Contract No 272

Field Notes
of the
Survey of the Subdivision and Meander Lines in Township 10 N. Range 10 W 6th Principal Meridian in Nebraska Territory by Justus L. Cogad deputy surveyor under his contract No 272 bearing date April 29th 1859

Survey commenced August 21st 1859
Survey completed August 21st 1859

Examined by C.W.S.
Compared by W.M. Doraly

Names and Duties of Assistants

Andrew D. Cozad	Compassman
Darwin L. Peckham	Chainman
Jacob C. Sackner	Chainman
Ira S. Taylor	Flagman
Henry J. Smith	Axeman

Township 10 North Range 10 West 6th P.M.



Field Notes of the Survey of the Subdivision

and meander lines in Township 10 North of Range 10 West of the 6th Principal

To obtain the proper adjustment of my compass for subdividing this township I commence at the corner to Townships 9 and 10 N. Ranges 9 and 10 W and run North on a blank line along the East Boundary of Section 36

Variation 13° 25' East

40.00 To a point 10 links W. of quarter Section corner

80.02 To a point 22 links West of the corner to Sections 25, 30, 31, 36

Hence to retrace this line or run parallel thereto my compass must be adjusted to a variation of 13° 15' East

Subdivisions commenced Aug 21st 1859

Chain compared with standard and found correct

North between Sections 35 and 36

Variation 13° 15' East

32.00 A Slough 30 links wide course East

42.00 Drove a charred stake. Set a post. raised a mound. with a trench. as per instructions for quarter section corner.

46.12 Drove a charred stake. Set a post. raised a mound with a trench as per instructions for corner to sections (fractional) 35 & 36 on the Right Bank of Platte River

Level bottom land subject to overflow 3 feet deep. Soil 2nd rate

---

North between Sections 34 and 35

Variation 13° 15' East

5.37 Intersect the South and right bank of Platte River at which point I drove a charred stake. Set a post. raised a mound. with a trench as per instructions for corner to fractional sections 34 and 35

Level bottom land. Soil good 2nd rate

Sand subject to overflow 3 feet deep

Knowing that the line between Sections 25 and 36 will strike the right bank of Platte River in less than 80 chains. I run from the corner to sections 25. 30. 31. 36 West on a true line between Sections 25 and 36

Variation 13° 15' East

6.30 A slough 30 links wide runs North

26.50 A slough 30 links wide runs North

37.75 Intersect the right bank of Platte river where I drove a charred stake, set a post. raised a mound, with a trench as per instructions for corner to fractional sections 25 and 36 Level bottom land. subject to overflow 3 feet deep. Soil 1st rate

Township 10 N. Range 10 W. 6th Prin. Merid

Meanders of the Right Bank of Platte River through the Township

Begin at the corner to fractional Sections 4 and 33 on the South Boundary of the Township and on the Southern and right bank of Platte river, and 111 Ch. 19 Lks. West of Cor. to Sects 2, 3, 34, 35 and run thence down stream with the meanders of right bank of said river in fractional section 33 as follows

Courses	Distances	Remarks
N 57° 15' E	5.35	✓
S 76° 30' E	7.00	✓
N 89° 15' E	6.00	✓
S 79 30' E	6.00	✓
S 89° 30' E	5.00	
S 80° 15' E	0.80	To the corner to fractional sections 4 and 33. And 81.33 links West of Cor. to Sects 2.3.34.35

Begin thence at the corner to fractional sections 3 and 34 and run thence downstream

Township 10 N. Range 10 W. 6th Prin. Meridian

Courses	Distances	
		with the meanders of the right bank of Platte river in Section 34
N 45° E	7.00	To the corner to sections (fractional) 34 and 35: thence in Section 35
N 56° 30' E	11.60	✓
N. 58° 00 E	9.00	✓
N 66° 00' E	13.00	✓
N 78° 45' E	4.00	✓
N 65° 45' E	5.00	✓
S 85° 15 E	5.00	✓
N 88° 30' E	19.00	✓
N 66° 00' E	12.00	✓
N 35° 00' E	6.00	✓
N 2° 30' E	8.00	✓
N 40° 30' E	6.00	To the corner to sections 35 and 36 thence in section 36
N 37° 30' E	7.00	✓
N 30° 45' E	4.00	✓
N 32° 30' E	6.00	✓
N 65° 15 E	14.00	✓

Township 10 N. Range 10 W. 6th Prin Merid.

N 62° 30' E	16.00	
N 43° 30' E	9.60	To the corner to fractional Sections 25 and 36: thence in Section 25
N 58° 15' E	4.00	
N 78° 15' E	13.00	
N 56° 30' E	4.00	
N 42° 15' E	6.00	
N 88° 30' E	4.00	
N 85° 15' E	2.00	
N 80° 45' E	2.00	
N 88° 15' E	5.00	To the corner to fractional Sections 25 and 30 on the range line and one mile 11.52 chains North of the S. E. corner of the Township. The land along the river is low wet subject to overflow 3 feet deep. Covered with low willow bushes

August 21st 1859

4 miles 1.59 ch

General Description

The S.E. part of Section 36 is dry level bottomland. Soil 1st rate
The ballance of the township is low wet. subject to overflow 3 feet deep. Low willow bushes along the bank of the river

A list of the Names of the individuals Employed to assist in running, measuring and marking the lines and corners described in the foregoing field Notes of Township 10 North of Range 10 West of the 6th Principal Meridian. Showing the respective capacities in which they acted

Darwin L. Peckham	Chainman
Jacob C. Sackner	Chainman
Ira S. Taylor	Flagman
Henry F. Smith	Axman
Andrew D. Cozad	Compassman

7/56

93-W

Platted 39

Contract No 323

D. L. Mail

Field Notes

of the

Survey of the Subdivisional lines of Fractional Township 9 North of the 1 Base Line of Range 10 West of the Sixth Principal Meridian, in the Territory of Nebraska, surveyed by Chauncey Wiltse, Deputy Surveyor, under joint contract No. 323, bearing date the 25th day of July 1866, wherein Oscar F. Davis and Chauncey Wiltse are joint contractors.

Survey Commenced January 10th 1867

Survey Completed January 10th 1867

Name and duties of assistants

Samuel Scott Chainman
S. Connel Chainman
C. Beck Axman
S. M. Gillespie Flagman

Index Diagram



Meanders from 2 to 6 inclusive

Township 9 North Range 10 West 6th Mer

Chains

From Corner to Section 5. 6. 31 and 32 on Township line I run South on true line Between fractional Sections 5 and 6

For 13 East

34.24 Intersect Left Bank of South Channel of Platte River and Set post Meander Corner from which in dia tree
Cottonwood 24, N34 E 160 links dist
No other tree near

From Meander Corner on Township line Between Townships 9 and 10 North and Between fractional Sections 5 and 32 77.20 West of Cor. to Secs 5. 6. 31 & 32 I run East by measuring on Ice 250 links to point for Cor to Secs 4. 5. 32 & 33 in River. From said Point I run South True line Bet. fractional Secs 4 & 5

For 13 East

0.75 Measured on Ice Over River to Island and Set post for Meander Corner from which in dia tree
Elm 14, S60 E 10 links dist

Township 9 North Range 10 West 6th Mer

Chains	
	A Willow in dia bears S. N 85 W 12 links dist
13.53	Over Island to South Channel of Platte River and Set Meander Corner from which
	A Elm in dia bears 20 N 10 E 20 links dist
	A Elm in dia bears 18 S 85 W 100 links dist
	Land Level soil 2nd rate Timber Cottonwood Elm and Willow
	Meanders of a Point of Island in Sec 6.
	Begin at Cor to fractional Secs. 6 and 31
	on Township line Between Townships 9 & 10
	49.20 chains East of Township Cor.
	and Meandered thence on Right Bank
	and South side of Island up Stream
	in fractional Section 6.
Course	Var 13° East
S 50 W	15.00
S 55½ W	13.50
S 68 W	12.00
S 66½ W	17.10 To Meander Cor to fractional Secs 1 & 6
	57.60 on West Boundary
	From Meander Corner on West Boundary
	150 links South of Township Corner

Township 9 North Range 10 West 6th Mer

Course	Chains	Remarks
N 77 E	7.70	To Meander Cor to fractional Secs 6 & 31 on North Boundary of Township
		Meanders of Right Bank of Channel of Platte River through fractional Section 6
		Begin at Meander Corner to fractional Secs 1 and 6 on West Boundary of Township 32 25 South of Township corner and Meandered thence down stream on Right Bank of Channel in Sec 6.
		Var 13° East
N 70 E	30.00	
N 65 E	15.00	
N 60 E	10.00	
N 63 E	10.00	
N 68½ E	11.70	To Meander Cor to fractional Secs.
	84.40	6 and 31 on North Boundary
		Meanders of Left Bank of South Channel through fractional Secs 5 & 6
		Begin 73.70 South of Township Corner and Meandered thence downs Stream

Township 9 North Range 10 West 6th Mer

Chains	
	through fractional Sections 5 & 6
	Var 13° East
N68E	33.50
N50E	10.00
N45E	8.00
N67E	11.10
N70E	26.80 To Meander Cor to fractional Secs 5 and 6
	thence in Sec 5
N68E	37.30
N62E	12.00
N68E	20.00
N69E	7.00
N69½E	8.00 To Meander Cor to fractional Secs 5 and 32
	173.70 on North Boundary of Township
	Meanders of Point of Island in Sections 4 & 5 Begin at Meander Cor. to fractional Secs. 4 and 33 on North Boundary 1 Chain East of Cor to Sec 4.5.32 & 33
	and Meandered thence up Stream on Right Bank of Channel Var 13
S80W	1.10 To Meander Cor. to fractional Secs 4 and 5
	thence in Sec. 5
S66W	19.00
	11.10

Township 9 North Range 10 West 6th Mer

Courses	Chains
S52W	9.00
S60W	12.00
S30W	8.00
S44W	6.50
S35W	2.30 To South West Point of Island thence down
	Stream
N80E	3.70
N63½E	14.00
N58E	5.00
N74E	18.80
~~N80E~~	~~6.00~~
~~N73E~~	~~4.90~~ To Meander Cor to fractional Secs
	4 and 5 thence in Sec 4
N70E	12.00
N53E	10.00
N50E	5.10 To Meander Cor to fractional
	106.60 Secs 4 and 33 on North Boundary
	of Township

General Description.

The surface of this Township is is level the soil is sandy and generally 3d rate. There are a few scattering Cottonwood trees and a thick growth of small Willows.

Contract No 323

D. L. Mads

Field Notes
of the
Survey of the Subdivisional lines of Fractional Township 10 North of the Base line of Range 10 West of the Sixth Principal Meridian, in the Territory of Nebraska. Surveyed by Chauncey Wiltse, Deputy Surveyor, under joint contract No 323, bearing date the 25th day of July 1866. Wherein, Wherein Oscar F. Davis and Chauncey Wiltse are joint Contractors

Survey Commenced Dec 15th 1866
Survey Completed Dec 22d 1866

Names and duties of assistants

Samuel Scott Chainman
S. Counel Chainman
C. Beck Axman
S.M. Gillespie Flagman

Index Diagram

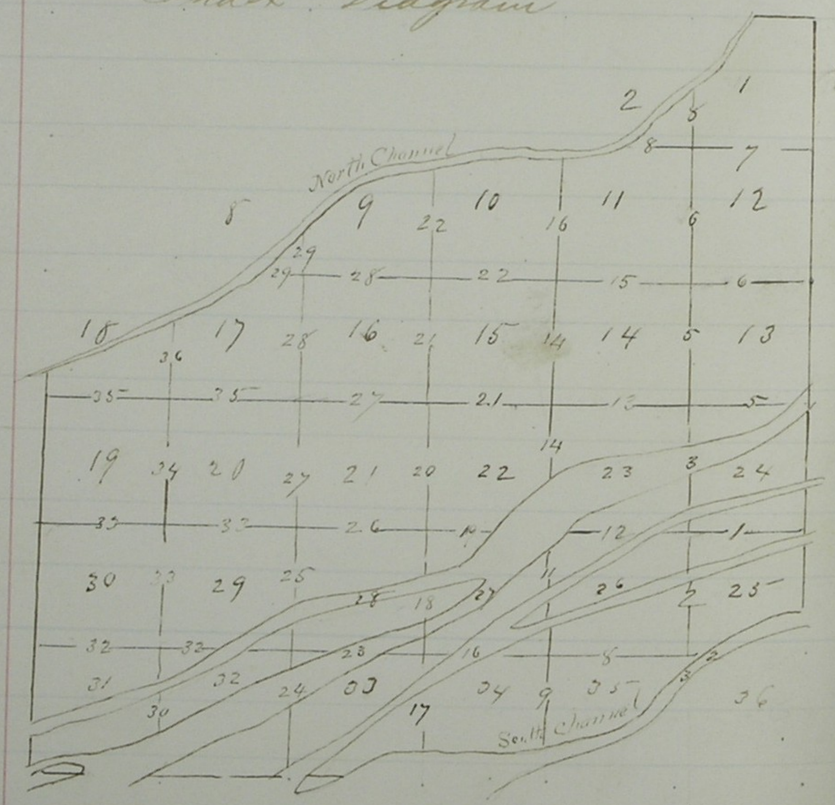

Meanders 37 to 55 inclusive

Township 10 North Range 10 West 6th Mer.

Chains	
	Commencing at corner to Sections 24 and 25 on East Boundary of Township Iron Post on true line between Sections 24 and 25
	Var 13 30 East
40.00	Set post Deposited charred Stake and raised Mound of Earth with Pits as per instructions for 1/4 Sec. Cor.
80.00	Set post, deposited Charred Stake and raised Mound with Pits as per instructions for corner to Sections 23. 24. 25 and 26
	Land level Soil 2d rate with a few scattering cottonwood trees and small Willow undergrowth
	South true line between Sections 25 and 26
	Var 13 East
23.30	Enter Scattering Timber N. E. and S. W.
25.70	Intersect Right Bank of Channel of Platte River and Set Meander Corner, (post for) from which

Township 10 North Range 10 West 6th Mer

Chains

A Cottonwood 4, in dia bears N 50 W 20 links dist
A Cottonwood 5, in dia bears N 80 E 15 links dist
28.85 Measured over Channel on Ice and Set post for Meander Corner from which
A Elm 1, in dia bears S 25 W 100 links dist
A Willow 8, in dia. bears S 35 E 50 links dist
39.00 Leave Scattering Timber bears NE & SW
40.00 Set post for 1/4 Sec. Cor. from which
A Cottonwood 24, in dia bears North 100 links dist
A Cottonwood 30, in dia bears N 20 W 95 links dist
80.00 Set post deposited Charred Stake raised Mound of earth with Pits as per instructions for corner to Sections 25. 26. 35 and 36
Land level soil 2d rate
Timber Cottonwood & Elm
under growth willow

East on true line Between Sections 25 and 36
Var 13° 30' East
23.18 Intersect Left Bank of South

Township 10 North Range 10 West 6th Mer

Chains

Channel of Platte River and set post deposited Charred Stake raised Mound of Earth with Pits as per instructions for Meander Corner
Land level soil 2d rate

South True line Between Sections 35 and 36
Var 13° East
22.60 Intersected Left Bank of South Channel of Platte River and Set Meander Corner from which
A Willow 4, in dia bears S 85 1/2 E 10 links dist
A Cottonwood 12, in dia bears S 75 W 112 links dist
Land level 2d rate with a few Cottonwood trees, undergrowth small Willows

From Corner to Sections 23. 24. 25 and 26 I run
North Between Sections 23 and 24
Var 13° East
5.00 Intersect Right Bank of Channel of Platte River and Set post deposited Charred Stake raised Mound of Earth

Township 10 North Range 10 West 6th Mer

Chains	
	with Pits as per instructions for Meander Corner
8.40	Measured over Channel on Ice and Set post deposited Charred Stake raised Mound of earth with Pits as per instructions for Meander Corner.
20.80	Intersect Right Bank of Channel of Platte River and set post, deposited Charred Stake raised Mound of earth with Pits as per instructions for Meander Corner
40.00	Quarter Sec Cor in River
44.53	Measured over Channel on Ice and Set post, deposited Charred Stake raised Mound of Earth with Pits as per instructions for Meander corner
80.00	Set post, deposited Charred Stake raised Mound of Earth with Pits as per instruction for corner to Sections 13 14. 23 and 24
	Land level soil 2d rate

Township 10 North Range 10 West 6th Mer.

Chains	
	East on true line Between Sections 13 and 24
	Var 15° East
40.00	Set post deposited Charred Stake raised Mound of Earth with Pits as per instructions for ¼ sec. cor.
79.95	Intersect Left Bank of Channel of Platte River and set Meander Corner deposited Charred Stake raised Mound of earth with Pits as per instructions.
	Land level Prairie soil 2d rate
	North Bet. Sec. 13 and 14
	Var 15° East
40.00	Set post, deposited Charred Stake raised Mound of Earth with Pits as per instructions for ¼ Sec. Cor.
80.00	Set post, deposited Charred Stake raised Mound of Earth with Pits as per instructions for corner to Sections 10. 11. 12. 13 and 14.
	Land level Prairie soil 1st rate

Township 10 North Range 10 West

Chains	
	East on Random Line Between Sections 12 and 13 Var 13° 30' East
40.00	Set temporary 1/4 Sec. Cor.
80.50	Intersect East Boundary 25 links South of Corner to Sections 12 and 13 from which Cors I run S89°49' Non true line Between Secs. 12 and 13 Va. 13° 30' East
40.25	Set post deposited charred stake raised Mound of earth with Pits as per instructions for 1/4 Sec. Cor.
80.30	Corner to Sections 11. 12. 13 and 14 Land level Prairie Soil 1st rate
	North Between Sections 11 and 12 Var 13° East
4.50	Enter Cornfield bears E. and W.
40.00	Set post deposited charred stake raised Mound of Earth with Pits as per instructions for 1/4 Sec. Cor.
51.00	Leave Cornfield bears East and West

Township 10 North Range 10 West

Chains	
80.00	Set post deposited charred stake raised Mound of earth with Pits as per instructions for cor to Secs. 1. 2. 11 and 12. Land level Prairie mostly covered with what appeared to have been a good crop of corn
	East on Random line Between Secs. 1 and 12 Var 13° 30' East
40.00	Set temporary 1/4 Sec Cor.
76.00	Enter Plowed field N. & S.
81.00	Intersect East Boundary at corner to Sections 1 and 12 From which I run West on True line Between Sections 1 and 12 Va 13° 30' East
40.50	Set post deposited charred stake raised Mound of earth with Pits as per instructions for 1/4 Sec Cor.
81.00	Corner to Sections 1. 2. 11 and 12 Land level Prairie Soil 1st rate

Township 10 North Range 10 West

Chains	
	on true line North, Between Sections 1 and 2 Var. 13° 45' East
16.78	Intersect Right Bank of Platte River and Set Meander Corner (Ropes for a dia bears) from which A Cottonwood 8, N 85° E 68 links dist
	No other Near
	Land level soil 2d rate
	West on true line Between Secs 2 & 11 Var 13° 50' East
16.64	Intersect Right Bank of North Channel of Platte River and Set Post. deposited Charred Stake raised Mound of earth with Pits as per instructions for Meander Corner. Land level - Soil 2d rate.
	December 15th 1876
	Chain compared with Standard Chain and found correct
	From Corner to Sections 25. 26. 35 and 36 Down West on true line Between Sections 26 and 35 Var 13° 30' East

Township 10 North Range 10 West

Chains	
40.00	Set post. deposited Charred Stake raised Mound of earth with Pits as per instructions for ¼ Sec. Cor
80.00	Set post deposited Charred Stake raised Mound of earth with Pits as per instructions for corner to Secs. 26. 27. 34 and 35.
	Land level soil 2d rate with an undergrowth of small willows
	South on True Line Between Sect. 34. 35 Var. 13° East
40.00	Set post deposited Charred Stake raised Mound of earth with Pits as per instructions for ¼ Sec. Cor
63.30	Intersect Left Bank of South Channel of Platte River and set post for Meander Corner Deposited Charred Stake raised Mound of earth, with Pits as per instructions
	Land level soil 2d rate with thick undergrowth of small willows

Township 10 North Range 10 West

Chains	
	North & Between Secs. 26 and 27
	Var 13° East
31.00	Enter Scattering timber bears N 6° and 8 W
35.95	Intersect Right & Bank of Channel of Platte River and Marked 5 in dia Cottonwood for Meander Corner, from which bears Timber
	A Cottonwood 18 in dia bears S 25° W 30 links dist
	A Cottonwood 5 in dia bears N 83° E 4 links dist
38.20	Measured over River on Ice and
	Set Meander Corner from which
	A Cottonwood 5 in dia bears N 50 W 50 links dist
	A Cottonwood 6 in dia bears N 75½ E 75 links dist
40.00	Set post for ¼ Sec. Cor. from which
	A Cottonwood 7 in dia bears S 25 E 125 links dist
	A Cottonwood 4 in dia bears S 36 W 204 links dist
41.20	Intersect Right & Bank of Channel of Platte River and Set post deposited Charred Stake raised Mound of earth with Pits as per instructions for Meander Corner
48.89	Measured over River on Ice and set post deposited Charred Stake raised

Township 10 North Range 10 West

Chains	
	Mound of earth with Pits as per instructions for Meander Corner
75.00	Intersect Right Bank of Channel of Platte River and set post deposited Charred Stake raised Mound of earth with Pits as per instructions for Meander Corner
80.00	Corner to Sections 22. 23 26 and 27 in River
	Land level Soil 2d rate Timber Scattering Cottonwood undergrowth Small willows
	The line & Between Sections 23 & 26 will reach the Channel of the River in less than 80 chains therefore I run from Corner to Sections 23. 24 25 and 26 West on true line & Between Sections 23 and 26
	Var. 13° 30' East
7.10	Intersect Right & Bank of Channel of Platte River and Set post deposited Charred Stake raised Mound of earth

Township 10 North Range 10 West

Chains	
	with pits as per instructions for Meander Corner
10.20	Measured over channel on Ice and Marked A. Willow 8 in diam for Meander Cor. from which A Willow 7, N 25 W 4 links dist in dia bears
40.00	Set post, deposited charred stake and raised Mound of earth with Pits as per instructions for ¼ Cor.
71.25	Intersect Right Bank of Channel of Platte River and Set post for Meander Cor. from which A Willow 6, N 65° E 1.70 links dist in dia bears
	No other tree near
	Land level Soil 2d rate undergrowth very small Willows.
	From Corner to Sections 13, 14, 23 & 24 Train West on True Line Between Sections 14 and 23.
	Var 13° 30' East
40.00	Set post, deposited charred stake raised Mound of earth with Pits as per instructions for ¼ sec. cor.
80.00	Set Post, deposited charred stake

Township 10 North Range 10 West

Chains	
	raised Mound of earth with Pits as per instructions for corner to Secs 14, 15, 22 and 23
	Land level Prairie Soil 1st rate
	South on True Line Between Secs 22 and 23
	Var 13° East
40.00	Set post, deposited charred stake, raised Mound of earth with Pits as per instructions for ¼ Sec. Cor.
64.25	Intersect Left Bank of Channel of Platte River and Set post deposited charred stake, raised Mound of earth with Pits as per instructions for Meander Cor.
	Land level Soil 1st rate.
	North Between Sections 14 and 15
	Var 13° East
40.00	Set post, deposited charred stake raised Mound of earth with Pits as per instructions for ¼ sec. cor.

Township 10 North Range 10 West

Chains

80.00 Set post deposited charred Stake, raised Mound of earth with Pits as per instruction for corner to Sections 10. 11. 14 and 15
Land level Prairie Soil 1st rate

East on Random Line Between Sections 11 and 14
Var 13° 30' East

40.00 Set temporary 1/4 Sec. Cor.

79.20 Intersect North and South line 1 chain North of corner to Sections 11. 12. 13 & 14 from which corner Bears
N 89° 30' W on true line Between Sections 11 and 14
Var 13° 30' East

39.60 Set post deposited charred Stake raised Mound of earth with Pits as per instructions for 1/4 Sec. Cor.

79.20 Corner to Sections 10. 11. 14 and 15
Land Level Prairie soil 1st rate.

Township 10 North Range 10 West.

Chains

North on True Line Between Sections 10 and 11
Var 13° East

40.00 Set post deposited charred stake raised Mound of earth with Pits as per instructions.

54.00 Enter Scattering Timber bears N 80 E W

54.80 Intersect Right Bank of North Channel of Platte River and set post for Meander Corner from which
a Willow 9 in dia bears N 73 E 82 links dist
a Box Elder 8 in dia bears S 35 W 48 links dist
Land level Soil 1st rate
Timber, Cottonwood, Willow & Box Elder.
December 16th 1866

From Corner to Sections 26. 27. 34 and 35 Drive West on True Line Between Sections 27 & 34
Var 13° 30' East

40.00 Set post deposited charred stake raised Mound of earth with Pits as per instructions for 1/4 Sec. Cor.

Township 10 North Range 10 W

Chains

70.00 Intersect Right Bank of Channel of Platte River and set post for Meander Corner from which
A Willow 7 in dia bears S 80 W 10 links dist
A Willow 8 in dia bears S 38 E 18 links dist

74.85 Measured over River on Ice and set post for Meander Corner from which
An Elm 10 in dia bears Marked for Corner dist
An Elm 12 in dia bears N 2° E 50 links dist

80.00 Set post for Corner to Sections 27. 28. 33 and 34 and made pit, as per instructions from which
An Elm 12 in dia bears N 82½ E 20 links dist
An Elm 13 in dia bears S 75° W 30 links dist
Land level soil 2d rate with a few scattering trees and small Willow undergrowth

South True Line Between Sections 33 and 34

Var 15° East

1.10 Intersect Left Bank of Channel of Platte River and set post for Meander Corner from which
An Elm 5 in dia bears N 22½ W 10 links dist

Township 10 North Range 10 West

Chains

A Cottonwood 8 in dia bears N 65° E 18 links dist

5.00 Measured over River on Ice and set post for Meander Corner deposited charred stake raised Mound of earth with Pits as per instructions

40.00 Set post, deposited charred stake raised Mound of earth with Pits as per instruction for ¼ Sec. Cor

70.00 Intersected Left Bank of South Channel of Platte River and set post deposited charred stake raised Mound of earth with Pits as per instructions for Meander cor. Land level soil 2d rate undergrowth of small Willows

North Between Secs. 27 and 28

Var 15° East

13.00 Intersect Right Bank of Channel of Platte River and set post for Meander Corner from which
An Elm 8 in dia bears S 75° W 10 links dist
A Cottonwood 12 in dia bears N 50° E 65 links dist

Township 10 North Range 10 West

Chains	
32.20	Measured Over River on Ice and Set post for Meander Corner from which A Cottonwood 15 in dia bears S 70° E 120 links dist
	No other tree near
40.00	Set post, deposited charred stake raised Mound of earth with Pits as per instructions for 1/4 sec. cor.
61.80	Intersect Right Bank of channel of Platte River and set post for Meander Corner, from which A Willow 5 in dia bears N 75 E 120 links dist.
	A Willow 6 in dia bears N 85 W 90 links dist.
68.00	Measured over channel on Ice and Set post deposited charred stake raised Mound of earth with Pits as per instructions for Meander Corner
80.00	Set post deposited charred stake raised Mound of earth with Pits as per instructions for corner to Sections 21. 22. 27 and 28
	Land level soil 2d rate
	Timber, Cottonwood & Willow.
	East True Line Between Secs. 22 and 27
	Var 13° 30' East

Township 10 North Range 10 West 6th mer

Chains	
40.00	Set post for 1/4 Sec Cor. from which A Cottonwood 8 in dia bears S 89° E 153 links dist
	A Cottonwood 6 in dia bears N 76 E 247 links dist
41.50	Enter Scattering Timber bears N 61 S W
66.45	Intersect Left Bank of channel of Platte River and Set post for Meander Corner
	1 Burr Oak 14 N 67 E 10 links
	No other Tree near
	Land level soil 2d rate
	Timber Cottonwood & Burr oak.
	North Between Sections 21 & 22
	Var 13° East
40.00	Set post deposited charred stake raised Mound of earth with Pits as per instructions for 1/4 Sec. Cor.
80.00	Set post, deposited charred stake raised Mound with as per instructions for corner to Sections 15. 16. 21 & 22
	Land Level Prairie soil 1st rate

Township 10 North Range 10 West

Chains	
	East on Random line Between Sections 15 and 22 Var 13° 50' East
40.00	Set temporary ¼ Sec. Cor.
80.95	Intersect North and South line 15 links North of Corner to Section 14. 15. 22 & 23 from Which I run
N. 89° 52'	West on True Line Between Sect. 15 & 22 Var 13° 50' East
40.47½	Set post, deposited charred Stake raised Mound with pits as per instructions for ¼ Sec. Cor.
80.95	Corner to Sections 15. 16. 21 & 22 Land level Prairie Soil 1st rate
	North Between Sections 15 and 16 Var 13° East
40.00	Set post, deposited charred Stake raised Mound of earth with pits as per instructions
80.00	Set post, deposited charred Stake raised Mound of earth with Pits as per instructions for cor to Secs. 9. 10. 15 & 16 Land level soil 1st rate

Township 10 North Range 10 West

Chains	
	East on Random line Bet Sect. 10 & 15 Var 13° 50' East
40.00	Set temporary ¼ Sec Cor
80.00	Intersected North and South line at corner to Sections 10. 11. 14 & 15 from which I run West on true line Between Sections 10 & 15 Var. 13° 50' East
40.25	Set post deposited charred stake raised mound of earth with Pits as per instructions for ¼ Sec Cor
80.50	Corner to Sections 9. 10. 15 and 16 Land level soil 2d rate
	North True Line Between Secs. 9 & 10 Var 13° East
39.55	Intersect Right Bank of North Channel of Platte River and set post for Meander Corner from which A Cottonwood 16 in dia bears N 50° E 24 links dist A Willow 8 in dia bears S 60° W 26 links dist Land level soil 1st rate. There are a few scattering trees along the edge of stream Decr 18th 1866

Township 10 North Range 10 West

Chains	
	From the Corn to Sections 27. 28. 33 & 34. Drawn West on True Line Between Sections 28 and 33
	Var 13° 30' East
25.80	Intersected Right Bank of Channel of Platte River and marked a Cottonwood tree 36 in diam for Meander Corner from which An Elm 10 in dia bears South 5 links dist
	An Elm 12 in dia bears S 45 W 15 links dist
39.00	To Island bears N 70 E & S 70 W
48.00	Over Island bears N 70 E and S 70 W
49.50	Intersect left Bank and Set a post for Meander Corner from which A Willow 3 in dia bears N 10 W 35 links dist
	A Willow 4 in dia bears S 66 W 100 links dist
80.00	Set post for Corner to Sections 28. 29. 32 and 33 from which A Cottonwood 30 in dia bears S 40 W 100 links dist
	A Cottonwood 32 in dia bears S 75 E 138 links dist
	Land level soil 2d rate undergrowth Small willows

Township 10 North Range 10 West 6th Mer

Chains	
	South on True Line Between Sections 32 and 33
	Var 13° 30' East
8.00	Intersect Left Bank of Channel of Platte River and set post deposited charred Stake raised Mound of earth with Pits as per instructions for Meander Corner
~~9.50~~	~~Intersect small Island bears N.E.~~
~~11.00~~	~~Over same bears same~~
~~12.20~~	~~Intersect small Island bears N.E.~~
~~13.70~~	~~Over same bears same~~
~~17.50~~	~~Intersect small Island bears N.E.~~
~~18.20~~	~~Over same bears same~~
~~20.30~~	~~Intersect small Island bears N.E.~~
~~21.00~~	~~Over same bears same~~
28.10	Measured Over Channel on Ice and Set post for Meander Corner from which A Cottonwood 18 in dia bears S 42 E 25 links dist
	A Cottonwood 15 in dia bears S 75 W W 15 links dist
	Enter Scattering Timber bears N.E.
30.00	Leave Timber bears N E and S W

Township 10 North Range 10 West

Chains	
78.00	Intersect Left Bank of South Channel of Platte River and Set post deposited charred stake raised Mound of earth with Pits as per instructions for Meander corner. Land level soil 2d rate undergrowth small Willows
	North Between Sections 28 and 29
	Var 15° East
7.20	Intersected Right bank of Channel of Platte River and Set post for Meander Corner, from which
	An Ash 10 in diameter bears S 85° W 55 links dist
	An Elm 12 in diameter bears S 70° E 85 links dist
13.73	Measured Over River on Ice and Set post deposited charred stake raised Mound of earth with Pits as per instructions for Meander cor.
40.00	Set post deposited charred stake raised Mound of earth with pits as per instructions for 1/4 Sec. Cor

Township 10 North Range 10 West

Chains	
80.00	Set post deposited charred stake raised Mound of earth with pits as per instructions for corner to Sections 20, 21, 28 and 29 Land level soil 2d rate
	East on Random line Between Sections 21 and 28
	Var 15° 50' East
40.00	Set temporary 1/4 Sec Cor
80.00	Intersected North and South line at corner to Sections 21, 22, 28 and 27 from which
	Run West on True Line Between Sections 21 and 28
	Var 15° 50' East
40.00	Set post deposited charred stake raised Mound of earth with pit as per instructions for 1/4 sec. cor.
80.00	Corner to Sections 20, 21, 28 & 29 Land level Prairie Soil 1st rate

Township 10 North Range 10 West

Chains	
	North Between Sections 20 and 21
	Var 13° 50' East
40.00	Set post deposited charred stake raised
	Mound of earth with Pits as per
	instructions for 1/4 Sec Cor.
80.00	Set post deposited charred stake raised
	Mound of earth with pits as per
	instructions for Cor to Secs
	16. 17. 20 and 21
	Land level Prairie Soil 1st rate
	East on Random line Between
	Sections 16 and 21
	Var 13° 50' East
40.00	Set post for temporary 1/4 Sec. Cor.
80.55	Intersected North and South line
	20 links South of corner to Secs.
	15. 16. 21 & 22 from which I run
	S 89° 51' Non True Line Between Sections
	16 and 21 Var 13° 50' East
40.27½	Set post drove charred stake raised
	Mound of earth with Pits as per

Township 10 North Range 10 West 6th Mer

Chains	
	instructions for 1/4 Section Corner
80.55	Corner to Sections 16. 17. 20 and 21
	Land level Prairie Soil 1st rate
	North Between Sections 16 and 17
	Var 13° 30' East
40.00	Set post, deposited charred stake
	raised Mound of earth with
	Pits as per instructions for 1/4 Sec. Cor
79.32	Intersect Slough, course N.E. set post, deposited
	charred stake raised Mound of earth
	with Pits as per instructions for
	Witness corner to Sections 8. 9. 16 & 17
	65 links South of true corner
80.00	Section Corner in Slough.
	Land level sandy 3d rate soil
	From Corner to Sections 9. 10. 15 and 16
	I run West True Line Between Secs.
	9 and 16 Var 13° 30' East
40.00	Set post deposited charred stake raised
	Mound of earth with Pits as per instructions
	for 1/4 sec. cor.

Township 10 North Range 10 West

Chains	
73.45	Intersect Slough bears N. E.
	Land level sandy soil 3d rate
80.00	Point for Sec Cor. in Slough
	From Witness Corner 68 links South of Corner to Sections 8. 9. 16 and 17 I measured on Dce North 68 links to Point in Slough for Corner to Sections 8. 9. 16 and 17. From which Point I ran North True Line Between Sections 8 and 9 Va 13° 30' E
0.25	Measured over slough on Dce bears N E
6.00	Enter scattering Timber bears N E
7.72	Intersect Right Bank of North Channel of Platte River and set Meander Corner from which A Cottonwood 12 in dia bears S 16 W 40 links A Cottonwood 9 in dia bears S 25 E 32 links Land level sandy 3d rate soil Timber, Cottonwood and Willow
	From Point in Slough corner to Sections 8. 9. 16 and 17 I run West True line Between Sections 8 and 17

Township 10 North Range 10 West 6th Mer.

Chains	
	Va 13° 30' East
0.45	Measured Over Slough on Dce
13.50	Enter Timber bears N. E.
14.54	Intersect Right Bank of North Channel of Platte River and set Meander Corner from which A Cottonwood 10 in dia bears N 30 W 30 links dist A Cottonwood 8 in dia bears S 70 E 45 links dist Land level sandy soil 3d rate Timber Cottonwood
	December 19th 1866
	From Corner to Sections 31 and 32 on South Boundary of Township I run North Between Sections 31 & 32 Va 13° 30' East
7.20	Intersected Right Bank of Channel of Platte River and set post deposited charred stake raised Mound of earth with Pits as per instructions for Meander Corner
12.80	Measured Over River on Dce and set post for Meander Corner from which

Township 10 North Range 10 West

Chains	
	Enter Timber bears N.E. and S.W.
	A Cottonwood 8 in dia bears N 25 E 13 links dist
	A Cottonwood 12 in dia bears N 50 W 19 links dist.
37.00	Leave Timber bear N.E. and S.W.
40.00	Set post for 1/4 Sec. Cor. from which
	A Cottonwood 10 in dia bears S 30 E 3 12 links dist.
	A Cottonwood 14 in dia bears S 22 W 3 70 links dist.
53.30	Intersect Right Bank of Channel
	of Platte River and Set post for Meander Corner, from which
	A Willow 8 in dia bears N 80 W 75 links dist.
	No other near
64.40	Measured Over River on Ice and
	Set post deposited Chained stake
	raised Mound of earth with Pits
	as per instructions for
	Meander Corner
80.00	Set post deposited Chained stake
	raised Mound of earth with
	Pits as per instructions for
	Corner to sections 29. 30. 31 & 32
	Land level soil 2d rate
	Timber. Cottonwood and Willow.

Township 10 North Range 10 West

Chains	
	East True Line Between Sections
	29 and 32
	Var 13° 30' East
40.00	Set post for temporary 1/4 Sec. Cor.
80.00	Intersect N. and S. line at Corts & cos 28.29.32.33 from which Corner S. omit West on other line bitwn sec. 29 & 32 V. 13° 30' E.
10.88	Intersect Right Bank of a Channel of
	Platte River and Set post for Meander Cor. from which
	a Willow 4 in dia bears N. 42½ E 20 lks. dist
	a Willow 5 in dia bears S. 60° W. 100 lks dist
36.05	Measured over river on Ice and set post deposited
	Chained stake raised mound with pits as per instructions for
	Meander Corner
40.00	Set post deposited Chained stake raised mound with pits as per instructions
80.00	West of sec. cor. The Cor. to secs 29.30.31.32
	Land level soil 2d rate
	West on Random line Between
	Sections 30 and 31
	Var 13° 20' East
40.00	Set temporary 1/4 Sec. Cor
78.80	Intersect West Boundary at Corner
	to Section 30 and 31 from which Run
	East True line Between Sections 30 & 31
	Var 13° 20' East
38.80	Set post deposited Chained stake raised
	Mound with Pits as per instructions for
	1/4 Section Corner

Township 10 North Range 10 West

Chains	
78.80	Corner to Sections 29. 30 31 and 32 Land level soil 1st rate Prairie
	North 1 Between Sections 29 and 30 Var 13° 20' East
40.00	Set post deposited charred stake raised Mound of earth with Pits as per instructions for 1/4 Section Corner
80.00	Set post, deposited charred stake raised Mound of earth with Pits as per instructions for Cor to Secs 19. 20. 29 & 30. Land level soil 1st rate
	East on Random line 1 Between Sections 20 and 29 Var 13° 30' East
40.00	Set temporary 1/4 Sec. Cor.
80.00	Intersect North and South line at Corner to Sections 20. 21. 28 & 29 from Which Drum Weston True line 1 Between Secs. 20. and 29 Var 13° 30' East

Township 10 North Range 10 West

Chains	
40.00	Set post, deposited charred stake raised Mound of earth with Pits as per instructions for 1/4 Sec. Cor.
80.00	Corner to Sections 19. 20. 29 & 30 Land level soil 1st rate Prairie
	Weston Random line 1 Between Secs. 19 and 30 Var 13° 30' East
40.00	Set post for temporary 1/4 Sec. Cor.
78.10	Intersected West 1 Boundary of Township 25 links South of Corner to Sections 19 and 30 from which Drum S 89° 49' E on True Line 1 Between Sec. 19 & 30 Var 13° 30' East
38.10	Set post deposited charred stake raised Mound of earth with Pits as per instructions for 1/4 Section Corner
78.10	Corner to Sections 19. 20. 29 & 30 Land level Prairie soil 1st rate

Township 10 North Range 10 West

Chains	
	North Between Sections 19 and 20
	Var 13° 20' East
40.00	Set post deposited charred stake raised
	Mound with Pits as per instructions
	for 1/4 Section Corner
80.00	Set post deposited charred stake raised
	Mound with Pits as per instructions
	for corner to Sections 17. 18. 19 and 20
	Land level. Prairie soil 1st rate.
	East on Random line Between
	Sections 17 and 20
	Var 13° 30' East
40.00	Set temporary 1/4 Sec. Cor.
80.00	Intersected North and South line at corner
	to Sections 16. 17. 20 and 21 from which Iron
	West on true line Between Secs. 17 & 20
	Va. 13° 30' East
40.00	Set post deposited charred stake raised
	Mound of earth with Pits as per instructions
	for 1/4 Section Corner
81.00	Corner to Sections 17. 18. 19 & 20

Township 10 North Range 10 West

Chains	
	Land level soil 1st rate Prairie
	West on Random line Bet. Secs. 18 & 19
	Var 13° 30' East
40.00	Set temporary 1/4 Sec. Cor.
60.00	Slough 10 links wide runs N E Enter Timber N.E
75.60	Slough 50 links wide runs N East
77.62	Intersected West Boundary of Township
	48 links South of Corner to Sections 18 & 19
	from which corner Iron
	S 89° 39' E. on True Line Bet. Secs. 18 & 19
	Var 13° 30' East
37.62	Set post. deposited charred stake raised
	Mound of earth with Pits as per
	instructions for 1/4 Sec. Cor.
77.62	Corner to Sections 17. 18. 19 and 20
	Land level soil 2d rate
	Timber Cottonwood and Elm Willow
	North True line Between Sections
	17 & 18 Var 13° 40' East
40.00	Set post for 1/4 Sec. Corner

Township 10 North Range 10 West 6th Mer

Chains	
	Elm 18 in. dia. bears N 77½ E 241 links dist.
	Cottonwood 18 in. dia. bears S 61 E 261 links dist.
40.35	Slough 40 links wide runs N. E.
	Enter Timber bears N. E. and S.W.
44.15	Intersect Right Bank of North
	Channel of Platte River and
	Set post for Meander Corner
	Elm 12 S 66 W 45 links
	Elm 10 N 34½ E 41 links
	Land level sandy soil 3d rate.
	Timber, Cottonwood, Elm & Willow

Meanders of Right Bank of North Channel of Platte River through the Township.

Begin at Corner to fractional Secs 13 and 18 on West Boundary of Township and on Right Bank of the River 4.19 links North of corner to Sections 13. 18. 19 & 24 and run thence down stream with the Meanders of the right Bank in fractional Section 18 Var 13° 30' East

Township 10 North Range 10 West 6th P.m Mer

Courses	Chains	Remarks
N 81½ E	6.00	
N 54 E	5.40	
N 78 E	2.40	
N 65½ E	6.00	
N 69 E	2.80	
N 52 E	7.80	
N 30½ E	7.70	
N 54½ E	6.00	
N 70½ E	7.60	
N 83 E	11.10	
N 60 E	5.70	
N 88½ E	2.70	
N 55 E	5.40	
N 66½ E	12.20	
N 52½ E	3.80	To Meander Corner to fractional Secs 17 & 18
		Thence in Section 17
N 36 E	13.00	
N 53½ E	9.40	
N 59½ E	9.40	
S 84½ E	4.00	
N 80 E	6.70	
N 48 E	4.40	139.50

Meanders of Right Bank of North Channel of Platte River

Township 10 North Range 10 West 6th Mer

Courses	Chains	Remarks
N38½ E	6.80	
N52 E	5.00	
N74½ E	4.20	
S83½ E	4.80	
N85 E	7.70	
N65 E	5.60	To Meander Cor to fractional Secs 8 and 17
		Thence in section 8
N55 E	12.30	
N80 E	4.20	To Meander Cor to fractional Secs 8 and 9
		Thence in Section 9
N70½ E	4.80	
N53½ E	2.70	
N30½ E	4.80	
N45½ E	9.00	
N53 E	6.70	
N76 E	20.60	(at 500 Inlet comes from S.W. 100 lks wide Leave Timber)
N32½ E	10.20	
S81½ E	10.50	
N87½ E	4.00	
N66½ E	4.40	
N76½ E	6.60	141.40
N82 E	6.60	To Meander Cor to fractional Sec 9 & 10

Meanders of Right Bank of North Channel of Platte River

Township 10 North Range 10 West 6th Mer

Courses	Chains	Remarks
N65 E	12.40	Thence in section 10
N85½ E	12.80	
N70½ E	4.00	
N84½ E	14.00	Enter Timber bear East
N73½ E	3.60	
N83½ E	5.00	
N65½ E	5.00	
N84½ E	18.70	
N80 E	6.00	To Meander Cor to fractional Secs 10 & 11
		Thence in Section 11
N42½ E	8.30	
N68 E	3.40	
N40 E	1.90	
N83½ E	3.50	
N60½ E	6.70	
N81 E	4.50	
S75 E	3.80	at 3.00 Leave Timber bear S.E.
N78 E	10.00	
N40 E	3.00	
N71½ E	4.80	
N83 E	3.80	
N69 E	5.80	
S86 E	3.10	
	144.10	

40/105 Meanders of Right Bank of North Channel of Platte River in

Township 10 North Range 10 West

Courses	Chains	Remarks
N75E	2.50	
N55E	6.50	To Meander Cor to fractional Secs 2 and 11 thence in Section 2
N40E	9.10	
N58E	6.00	
N25E	2.80	
N69½E	2.20	
N49E	4.40	To Meander Cor to fractional Secs 1 & 2 thence in Section 1
N41½E	2.80	
N58E	4.40	
N48½E	5.70	
N33½E	9.50	
N23½E	9.90	
N6¼E	8.00	Enter Timber bearing N. E
N15E	8.70	
N32½E	14.30	
N11¼E	2.60	
N21¼E	5.60	
N46E	3.40	To Meander Cor to fractional Secs
	108.40	1 and 36 on North Boundary of Township.

December 20th 1866

Meanders of Islands in Platte River through

106

Township 10 North Range 10 West 6th Mer

Courses	Chains	Remarks
		Meanders of Point of Island in Secs. 25. 26. 27. 33. 34. 35 and 36. Begin at Cor. to fractional Secs 25 & 29 56.73 chains south of corner to Sections 20. 24. 25 and 29 on East Boundary of Township and Left Bank of South Channel of Platte River and run with the Meanders of said Channel up stream on Section 25
		Jan 15th 30' East
S67W	9.50	
S62½W	14.00	
S75W	13.00	
S68W	24.50	To Meander Cor to fractional Sec. 25 & 36 thence in Section 36
S40W	14.40	
S37W	18.00	To Meander Cor to fractional Sec. 35 & 36 thence in Section 35
S28½W	12.70	
S56W	10.00	
S50W	20.00	
S75W	10.00	
	146.10	

Meanders of Islands in Platte River through Township 10 North Range 10 West

Courses	Chains	
S77½W	12.50	
S80W	10.00	
S74W	20.00	To Meander Cor to fractional Sect. 34 + 35 thence in Section 34
S75W	9.30	
S71W	11.50	
S80W	15.00	
N86W	13.50	
N82½W	11.00	
West	10.00	
S84½W	15.00	To Meander Cor to fractional Sect. 33 & 34 thence in Section 33
N82½W	10.10	
S85W	15.20	
S80W	15.00	
S66W	19.50	To Meander Cor to fractional Secs 4 and 33 on South Boundary of Township
	182.60	

Beginning again at Cor to fractional Sec 4 + 33 on South Boundary of Township 100 links East of corner to sections 4, 5, 32 + 33 on South Boundary of Township

Meanders of Islands in Platte River in Township 10 North Range 10 West 6th Mer

		and run with the Meanders of Right Bank of channel down stream in Section 33
		Var 15 30
N48½E	28.50	
N44E	20.50	
N34½E	29.80	
N55E	17.60	
N68E	14.20	To Meander Cor to fractional Sect. 33 + 34 thence in Section 34
N55E	3.50	
N61½E	7.40	To Meander Cor to fractional Sect. 27 + 34 thence in Section 27
N45½E	10.80	
N55½E	18.70	
N65½E	13.60	
N71½E	16.80	Enter Scattering Timber bears N & S
N73½E	18.50	To Meander Cor to fractional Sect. 26 and 27 thence in Section 26
N71½E	13.30	
N77½E	18.40	
N80½E	23.70	
N79E	10.70	
N86½E	15.10	To Meander Cor to fractional Secs. 25 + 26
	281.10	

Meanders of Islands in Platte River in Township 10 North Range 10 West

Course	Chains	
		Thence in Section 25
N85½E	22.50	
N75½E	18.00	
N63¼E	18.00	~~at 6.00 leave scattering timber bears S.W.~~
N69½E	19.20	
N72½E	6.10	To Meander Cor to fractional Sec 25 and 29 on East Boundary of Township

Meanders of a Point of Island in Secs 24. 25. 26 and 27.

Beginning at Meander Corner to fractional Secs 25 and 29 on East Boundary of Township 275 links South of corner to Secs 20. 24 25 & 29 and run thence with the Meanders on the Left Bank of the channel up stream through Section 25

Var 13° 30' East

S75½W	6.40	
S69W	7.30	
S70½W	12.00	
S64W	16.50	at 8.00 Enter timber bears S.W.
	126.00	

Course	Chains	
S75½W	19.10	
S85W	22.30	To Meander Cor to fractional Secs 25 & 26
		thence in Section 26
West	13.60	
S77¾W	14.70	
S79½W	22.10	at 5.00 leave timber bears N.E.
S75W	18.80	
S79½W	12.50	To Meander Cor to fractional Secs 26 & 27
		thence in Section 27
S78½W	6.70	
S72½W	8.50	
S71W	10.80	
S76W	5.20	To South West Point of Island thence down stream
N55E	4.00	
N65E	6.50	
N69E	10.90	
N73½E	11.40	To Meander Cor to fractional Sect 26 & 27
		thence in Section 26
N68E	11.10	
N68E	9.00	
N89¼E	11.00	
N65½E	17.00	
N61½E	19.10	
	252.30	

Meanders of Islands in Platte River in

Township 10 North Range 10 West 6th Mer

Courses	Chains	
N38E	15.00	To Meander Cor to fractional Sec 23 and 26 thence in Sec 23
N34E	8.90	To Meander Cor to fractional Secs 23 & 24 thence in Section 24
N62E	10.50	
N80½E	34.60	
N64E	14.60	
N45½E	10.80	
N82½E	15.00	
N47E	7.30	
N58E	3.20	To Meander Cor to fractional Secs. 20 and 24 on East Boundary of Township
	120.10	

Meanders of Island in Sections 23, 24, 26, 27, 28, 31, 32, 33 & 34 Begin at Meander corner to fractional Sections 20 & 24 on East Boundary of Township, and on Right Bank of Channel of Platte River and run thence with the meanders up stream in Section 24

26 40 South of Corner to Sections 13, 17, 20 & 24

Var 13° 30' East

Meanders of Islands in Platte River in

Township 10 North Range 10 West 6th Mer

Courses	Chains	
S72W	3.70	
S25½W	10.50	
S30W	13.50	
S45W	10.00	
S64W	14.00	
S82W	22.00	
S76½W	11.50	
S60W	10.00	To Meander Cor to fractional 23 & 24 thence in Section 23
S60W	5.80	
S44W	7.40	To Meander Cor to fractional Secs. 23 & 26 thence in Section 26
S60W	13.00	
S63½W	18.00	
S67W	16.50	
S70W	28.50	To Meander Cor to fractional Sec 26 & 27 thence in Section 27
S73½W	9.40	
S65W	10.00	
S62W	12.00	
S58½W	25.00	
S51W	20.00	
	260.80	

Meanders of Islands in Platte River in

Township 10 North Range 10 West 6th Mer

Courses	Chains	Remarks
S46W	10.00	
S35W	4.00	To Meander Cor. to fractional Sect. 27 & 34 thence in Sec. 34
S75W	5.15	To Meander Cor to fractional Sect. 33 & 34 thence in Section 33
S69W	11.30	
S55W	12.50	
S51W	11.00	
S34W	30.00	
S43½W	21.50	
S48W	26.00	To Meander Cor to fractional Secs. 32 & 33 thence in Section 32
S57½W	31.00	To Meander Cor to fractional Sect. 5 & 32
	134.55	on South Boundary of Township

Begin again at Meander Corner to fractional Sections 6 and 31 on South Boundary of Township 11.50 West of corner to Sections 31 and 32 and on Right Bank of channel and run with the Meanders of said Right Bank up (down) stream in Section 31 Va. 13° 30' E.

Meanders of Islands in Platte Riv

Township 10 North Range 10 West 6th Mer

Courses	Chains	
N58½E	13.60	To Meander Cor to fractional Sect. 31 and 32 thence in Section 32
N80E	19.00	
N60½E	16.50	Enter Scattering Timber bears ~~X~~ S.
N49½E	20.00	
N34½E	20.00	
N56½E	8.70	
N58½E	9.50	To Meander Cor to fractional Secs. 32 & 33 thence in Section 33
N60E	20.00	
N64E	25.50	at 3.50 leave Scattering Timber bears S. W.
N60½E	13.30	To Meander Cor to fractional Sect. 28 & 33 thence in Sec. 28
N66E	14.60	
N60E	10.00	
N76½E	6.70	To Meander Cor to fractional Sect. 27 & 28 thence in Section 27
N70E	11.80	
N52E	19.60	
N46E	21.50	
N50½E	23.20	
N60E	12.20	
N47E	13.00	To Meander Cor to fractional Secs. 26 & 27
	298.70	

Meanders of Islands in Platte River

Township 10 North Range 10 West 6th Mer

Courses	Chains	Remarks
		Thence in Section 26
N60E	10.20	To Meander Cor to fractional Sect. 23 & 26
		Thence in Section 23
N65E	21.70	
N87E	14.20	
N77E	12.00	
N69½E	9.00	
N80E	16.70	To Meander Cor to fractional Secs 23 & 24
		Thence in Sec 24
N78E	20.30	
N62E	21.80	
N48½E	17.30	
N58E	12.50	
N49E	14.60	
N60E	6.60	To Meander Cor to fractional Sect. 20 & 24
	177.20	on East Boundary of Township

December 21st 1866

Meanders of a Point of Island in Sections 27, 28, 29, 31 and 32. Beginning at Meander corner to fractional Sections 31 & 36 on West Boundary of Township 90 links North of Township Corner and on Left Bank of Channel

Township 10 North Range 10 West

	Courses	Chains	Remarks
			and run thence down Stream with the Meanders of said Left Bank in Section 31 Va 13° 30' East
46	N70E	15.00	
	N73E	14.10	
	East	14.00	Enter Timber bears NE
	S87E	20.00	
	N85E	8.00	
	N70E	12.00	To Meander Corner to fractional Secs 31 & 32
47			Thence in Sec 32
	N75½E	18.40	
	N56½E	13.60	
	N48E	20.40	
	N43½E	19.50	Leave Timber bears S.W.
	N48½E	16.50	
	N50½E	15.00	To Meander Cor to fractional Sect. 32 & 33
48			Thence in Section 33
	N64E	12.80	
	N75E	9.50	To Meander Cor to fractional Sect. 28 & 33
49			Thence in Sec 28
	N68½E	14.40	
	N77E	7.80	
	N63E	10.70	
		240.70	

Meanders of Islands in Platte River

Township 10 North Range 10 West 6th Mer

	Courses	Chains	
	N57 E	15.70	
	N61 E	9.00	
	N46½ E	10.50	To Meander Cor to fractional Sec. 27 & 28
50.			thence in Section 27
	N65 E	9.80	
	N60 E	14.80	
	N54½ E	12.10	
	N31 E	10.10	
	N55½ E	8.50	To North East Point of Island thence up
			Stream on Right Bank of Channel
	N85½ W	8.00	
	N89 W	11.10	
	S92 W	18.70	
	S81 W	8.50	To Meander Cor to fractional Sec. 27 & 28
51			thence in Section 28
	S67 W	6.20	
	S55 W	10.00	
	S51 W	19.00	
	S44 W	22.00	
	S37 W	25.00	
	S70 W	14.00	To Meander Cor to fractional Sec. 28 & 29
52			thence in Section 29
	S57 W	13.10	To Meander Cor to fractional Sec. 29 & 32
		286.40	

Meanders of Islands in Platte River

Township 10 North Range 10 West 6th Mer.

	Courses	Chains	
53			thence in Section 32
	S60½ W	12.60	
	S74 W	17.00	
	S65 W	20.00	
	S75 W	24.00	To Meander Cor to fractional Sec. 31 & 32
54			thence in fractional Sec 31
	S75 W	11.40	
	S74½ W	28.80	
	S80 W	15.00	
	S78 W	12.00	
	S75 W	20.00	To Meander Corner to fractional Sec. 31 & 36
55			on West Boundary of Township

Meanders of Left Bank of Channel of Platte River through Sections 13. 22. 23. 24. 27. 28. 29. 31 and 32 Begins at Meander Cor to fractional Secs 31 & 36 on West Boundary of Township 42 47 South of Cor to Sections 25. 30. 31 & 36 and runs with the Meanders of said Left Bank down stream through section 31

Var 13° 30' East

56	N71 E	20.00	
	N70 E	10.00	
		185.80	

Meanders of Islands in Platte River

Township 10 North Range 10 West 6th Mer

Courses	Chains	
N72E	18.50	
N68E	18.00	
N68½E	18.00	
N78E	18.40	To Meander Cor to fractional Sect 31 & 32
		thence in Section 32
N78E	20.30	
N71E	10.10	
N48E	7.00	
N72½E	9.90	To Meander Cor to fractional Sect 29 & 32
		thence in Section 29
N73E	10.00	
N64E	11.50	
N69E	9.10	
N76E	8.10	To Meander Cor to fractional Sect 28 & 29
		thence in Section 28
N69½E	7.60	
N64½E	21.00	
N55E	7.20	
N40½E	21.40	
N51½E	20.70	
N58½E	9.80	
N55E	9.40	To Meander Cor to fractional Sect 27 & 28
238.00		thence in Sections 27

58

Meanders of Islands on Platte River

Township 10 North Range 10 West

Courses	Chains	
N79E	20.00	
N81E	14.70	at 10.00 Enter timber bears N8
N87E	16.90	
N81E	13.80	
N36E	2.70	To Meander Cor to fractional Sect 22 & 27
		thence in Section 22
N36E	14.80	at 3.00 Leave Timber bears X N
N57E	6.10	To Meander Cor to fractional Sect 22 & 23
		thence in Section 23
N65E	20.00	
N75E	15.00	
N70E	15.80	
N67½E	14.00	
N74E	20.00	To Meander Cor to fractional Sect 23 and 24
		thence in Section 24
N74E	20.50	
N81E	20.00	
N71½E	17.60	
N48½E	17.80	
N40E	9.70	To Meander to fractional Sect 13 & 24
		thence in Section 18
N20E	3.20	To Meander Cor to fractional Sect 13 & 17
265.60		on East Boundary of Township

Meanders of Islands on Platte River

Township 10 North Range 10 West 6th Mer

courses	chains	Remarks
		Meanders of a Point of Island in Sec 31. Beginning at Meander Cor to fractional Sections 6 & 31 on South Boundary of Township 6.50 chs East of Township corner on Right Bank of Channel and run thence down Stream in Section 31
		Var 15° 30' East
N74E	10.00	
N85E	12.00	
East	10.00	
S79E	5.00	
S67½E	7.00	To Meander Cor to fractional Sect.
	44.00	6 and 31 on South Boundary of Township
		December 22d 1866
		Chain compared with Standard and found correct

Township 10 North Range 10 West 6th Mer

General Description.

The Surface of this Township is level. Between the Channel on the North and the first Channel on the South there is a strip of first rate level land all Prairie. South of this Channel the islands have a little scattering Cottonwood and Elm Timber and is generally covered with a thick growth of small Willows. The soil is sandy and generally second rate.

Platted by B.R.

Meanders scand. by H.C.S.

D.L. made I

Contract No. 314

Field Notes

of the

Survey of the subdivisional and meander lines of Fractional Township No. 10 North of the Base line of Range No. 10 West of the 6th Principal Meridian in the Territory of Nebraska surveyed by M. C. D. Hackbusch under joint-contract No. 314 bearing date the 15. day of May A.D. 1866 wherein M. C. D. Hackbusch and Edwin I. Farnsworth are joint-contractors

Survey

Commenced August 11. 1866

Completed August 14. 1866

Ex. D.L.P. Feb. 4. 1868

Names and Duties of Assistants

M. Wald	Chainman
Jens. Nielsen	Chainman
George Ferguson	Axman
Theodore Brassfield	Flagman

Township 10 North **Range** 10 West **6 P. M.**



Township 10 N. Range 10 W. of 6th P.M.

Chs	
	This Township being fractional on the East and South, I therefore to determine the proper adjustment of my compass for subdividing this Township commenced at the Cor. to Townships 10 and 11 N. Range 16 and 17 W. and run South on a blank line along the W. boundary of Sec. 6
	Va. 14° 30' E.
40.00	To a point 17 lks. W. of 1/4 Sec. Cor.
80.00	To a point 35 lks. W. of Cor. to Secs. 6 and 7
	To retrace this line or run parallel thereto my compass must be adjusted to a Va. of 14° 45' E.
	Subdivision commenced August 11, 1866
	by M. C. J. Muckbusch
	From the Cor. to Secs. 5. 6. 31 and 32 on the North boundary of the Township I run South between Secs. 5 and 6
	Va. 14° 45' E.
37.60	To Centre of U. P. R. R. bears N. 60° E. and S. 60° W.
40.00	Set post, deposited charred stake and raised mound of earth with pits as per instructions for 1/4 Sec. Cor.
80.00	Set post, deposited charred stake and raised mound of earth with pits as per instructions for Cor. to Secs. 5, 6, 7 and 8

Township 10 N. Range 10 W. 6th P.M.

Chs	
	Land level 2nd rate
	West on a random line between Secs. 6 and 7 Va. 14° 45' E.
40.00	Set temporary 1/4 Sec. Cor.
70.75	To Centre of C. P. R. R. bears N. 60° E. and S. 60° W.
78.86	Intersect W. boundary of Township 12 chs. S. of Cor. to Secs. 6 and 7 from which Cor. I run S. 89° 55' E. on a true line between Secs. 6 and 7 Va. 14° 45' E.
39.43	Set post, deposited charred stake and raised mound of earth with pits as per instructions for 1/4 Sec. Cor.
78.86	To Cor. to Secs. 5, 6, 7 and 8
	Land level 1st rate
	South between Secs. 7 and 8 Va. 14° 45' E.
20.00	To Wood River 40 chs. mid. range S. E.
	scattering Trees and Brush on banks
40.00	Set post, deposited charred stake and raised mound of earth with pits as per instructions for 1/4 Sec. Cor.

Township 10 N. Range 10 W. 6th P.M.

Chs	
54.80	To Wood River 30 chs. mid. range N. W.
	scattering Trees and Brush on banks
63.50	To same Branch 30 chs. mid. range N. E.
	scattering Trees and Brush on banks
64.60	Same Branch 30 chs. mid. range N. W.
	scattering Trees on banks
68.50	Same Branch, 30 chs. mid. range N. E.
	scattering Trees on banks
69.40	Same Branch 30 chs. mid. range W.
	scattering Trees on banks, water in stream clear, banks muddy
74.25	To same Stream 40 chs. mid. range N. E.
	scattering Trees on banks, banks sandy
75.50	To Telegraph line bears N. 50° E. and S. 50° W.
76.60	At Kearney and Omaha Road bears N. E. and S. W.
76.50	At this point a Saw Mill is about 3 chs. West
78.30	Mr Murdock House is 40 chs. West
80.00	Set post, deposited charred stake and raised mound of earth with pits as per instructions for Cor. to Secs. 7, 8, 17 and 18
	Land level 1st rate
	Timber Ash and Elm
	Undergrowth Corn and Vines

Township 10 N. Range 10 W. 6th P.M.

Chs	
	West on a random line between Secs. 7 and 18
	Var. 14°45' E.
4.00	At this point the Saw Mill is 3 chs. N.
6.40	Telegraph line and Ft. Kearney and Omaha Road
	bear N. 50° E. and S. 50° W.
10.00	To Mill Pond bear N. E. and S. W.
	I offset S. 100 lks. thence W. on offset line
	4 chs. thence N. 100 lks. to line between Secs. 7 and 18
	and across Mill Pond bear N. W. and S.
40.00	Set temporary 1/4 Sec. Cor.
78.45	To Wood River 40 lks. mid. term N.
	scattering Trees and Brush on bank
79.14	Intersect W. boundary of Township 8 lks. N. of Cor.
	to Secs. 7 and 18 from which Cor. I run
	N. 89°57' E. on a true line between Secs. 7 and 18
	Var. 14°45' E.
39.57	Set post, deposited charred stake and raised mound
	of earth with pits as per instructions for 1/4 Sec. Cor.
79.14	To Cor. to Secs. 7, 8, 17 and 18
	Land level 1st rate
	Timber Ash and Elm
	Undergrowth Sam Plum and Vine

Township 10 N. Range 10 W. 6th P.M.

Chs	
	South between Secs. 17 and 18
	Var. 14°45' E.
30.00	Leave Prairie and enter Timber bear N.E. and S.W.
34.60	To left bank of Platte River
	Set post and made pits as per instructions for Meander Cor. to
	fractional Secs. 17 and 18 from which
	an Elm 24 in. dia. bear N. 70° W. 7 lks. dist.
	No other Trees to mound
	Land level 1st rate
	Timber Cottonwood and Elm
	The line between Secs. 8 and 17 will strike
	Platte River in less than 80 chs. I therefore run
	East on a true line between Secs. 8 and 17
	Var. 14°45' E.
40.00	Set post deposited charred stake and raised
	mound of earth with pits as per instructions
	for 1/4 Sec. Cor.
51.00	Leave Prairie and enter Timber bear N.E. and S.W.
62.88	To left bank of Platte River, marked a
	Cottonwood 5 in. dia. for Meander Cor. to
	fractional Secs. 8 and 17 from which
	a Cottonwood 5 in. dia. bear N. 47¾° W. 19 lks. dist

Township 10 N. Range 10 W. 6th P.M.

Chs	
	a Cottonwood 8 in. dia. bears S. 85½° W. 36 lks. dist.
	Land level Bottom 1st rate
	Timber Cottonwood and Elm
	Undergrowth same. Dogwood and Grape Vine
	South between Secs. 4 and 5 Va. 14° 45' E.
40.00	Set post. deposited Charred stake and raised mound of earth with pits as per instruction for ¼ Sec. Cor.
80.00	Set post. deposited Charred stake and raised mound of earth with pits as per instruction for Cor. to Secs. 4, 5, 8 and 9
	Land level, 2nd rate
	West on a random line between Secs. 5 and 8 Va. 14° 45' E.
40.00	Set temporary ¼ Sec. Cor.
80.00	Intersect N. and S. line at Cor. to Secs. 5, 6, 7 and 8 from which Cor. I run East on a true line between Secs. 5 and 8 Va. 14° 45' E.
40.00	Set post. deposited Charred stake and raised mound of earth with pits as per instruction for ¼ Sec. Cor.

Township 10 N. Range 10 W. 6th P.M.

Chs	
80.00	To Cor. to Secs. 4, 5, 8 and 9
	Land level, 2nd rate
	South between Secs. 8 and 9 Va. 14° 45' E.
29.00	To Kearney and Omaha Road bears N. 70° E. and S. 70° W.
29.50	To Telegraph line bears N. 70° E. and S. 70° W.
	Wood River 40 lks. wide runs N. 70° E. and turns S. E. Scattering Brush in banks
40.00	Set post. deposited Charred stake and raised mound of earth with pits as per instruction for ¼ Sec. Cor.
70.58	To left bank of Platte River. Scattering Timber
	Set post. and mound pit as per instruction
	for Meander Cor. to fractional Secs. 8 and 9 from which
	A Cottonwood 24 in. dia. bears N. 48° E. 82 lks. dist. no other tree to mark
	Land level Bottom 1st rate
	Timber Cottonwood and Elm

Township 10 N. Range 10 W. 6th P.M.

Chs.	
	South between Secs. 3 and 4
	Va. 14°45' E.
40.00	Set post, deposited charred stake and raised mound of earth with pits as per instructions for 1/4 Sec. Cor.
77.00	Pt. Kearney and Omaha Road N. 70° E. and S. 70° W.
78.10	To Telegraph line bears N. 70° E. and S. 70° W.
80.00	Set post, deposited charred stake and raised mound of earth with pits as per instructions for Cor. to Secs. 3, 4, 9 and 10
	Land level. 1st rate
	West on a random line between Secs. 4 and 9
	Va. 14°45' E.
3.60	To Telegraph line bears N. 70° E. and S. 70° W.
5.60	Pt. Kearney and Omaha Road N. 70° E. and S. 70° W.
40.00	Set temporary 1/4 Sec. Cor.
80.00	Intersect N. and S. line 37 chs. N. of Cor. to Secs. 4, 5, 8 and 9 from which Cor. I run
	N. 89°44' E. on a true line between Secs. 4 and 9
	Va. 14°45' E.
40.00	Set post, deposited charred stake and raised mound of earth with pits as per instructions

Township 10 N. Range 10 W. 6th P.M.

Chs.	
	for 1/4 Sec. Cor.
80.00	To Cor. to Secs. 3, 4, 9 and 10
	Land level. 1st rate
	South between Secs. 9 and 10
	Va. 14°45' E.
36.20	Leave Prairie entire Timber bears E. and W.
37.72	To left bank of Platte River
	marked a Cottonwood 24 in. dia. for
	Meander Cor. to fractional Secs. 9 and 10
	from which a Cottonwood 20 in. dia.
	bears S. 81¼° W. 51 lks. dist.
	A Willow 6 in. dia. bears N. 76° E. 15 lks. dist.
	Land level Bottom 1st rate
	Timber Cottonwood and Willow
	August 11, 1866
	South between Secs. 2 and 3
	Va. 14°45' E.
23.20	To Cornfield bears E. and W.
33.70	Leave Cornfield bears N. 60° E. and S. 60° W.
37.00	Pt. Kearney & Omaha Road bears N. 60° E. and S. 60° W.
38.00	To Telegraph line bears N. 60° E. and S. 60° W.
38.40	To Enclosure bears N. 60° E. and S. 60° W.

Township 10 N. Range 10 W. 6th P.M.

Chs	
40.00	Set post, deposited charred stake and raised mound of earth with pits as per instructions for 1/4 Sec. Cor.
54.75	Lean Enclosure bears N. 60° E. and S. 60° W.
80.00	Set post, deposited charred stake and raised mound of earth with pits as per instructions for Cor. to Secs. 2, 3, 10 and 11
	Land level Bottom, 1st rate
	West on a random line between Secs. 3 and 10
	Var. 14° 45' E
40.00	Set temporary 1/4 Sec. Cor. A House 5 Ch. S
69.00	At this point a House about 5 Ch. N.
80.10	Intersect N. and S. line 42 lks. N. of Cor. to Secs. 3, 4, 9 and 10 from which Cor. I run N. 89° 42' E. on a true line between Secs. 3 and 10
	Var. 14° 45' E
40.05	Set post, deposited charred stake and raised mound of earth with pits as per instructions for 1/4 Sec. Cor.
80.10	To Cor. to Secs. 2, 3, 10 and 11
	Land level Bottom, 1st rate

Township 10 N. Range 10 W. 6th P.M.

Chs	
	South between Secs. 10 and 11
	Var. 14° 45' E.
21.00	Lean Prairie and Timber small growth of Cottonwood bears E. and W.
21.50	To left bank of Platte River
	Set post, ~~deposited charred stake~~ and mound pit as per instructions for Meander Cor. to fractional Secs. 10 and 11 from which a Cottonwood 5 in. diam. bears S. 43° W. 9 lks. dist.
	No other trees to mark
	Land level 2nd rate
	Timber Cottonwood and Willow
	The line between Secs. 2 and 11 crosses the Platte River in less than 80 Chs. Deflection from
	East on a true line between Secs. 2 and 11
	Var. 14° 58' E.
40.00	Set post, deposited charred stake and raised mound of earth with pits as per instructions for 1/4 Sec. Cor.
53.75	Lean Prairie and Timber bears N.E. and S.W.
59.50	To left bank of Plat River and set post for

Township 10 N. Range 10 W. 6th Prin.

Cha

Meander Cor. to fractional Secs. 2 and 11
from which
An Elm 14 in. dia. bears S. 36° 50' W. 16 lks. dist.
An Elm 9 in. dia. bears N. 3¾° W. 9 lks. dist.
Land level Bottom, 1st rate
Timber Elm and Cottonwood
Undergrowth Sam and Vine

South between Secs. 1 and 2

Var. 14° 45' E

6.00 At this point a Wind Mill about 6 Chs. W.
40.00 Set post, deposited charred stake and raised mound of earth with pits as per instructions for ¼ Sec. Cor.
59.50 To left bank of Platte River
Set post, deposited charred stake and raised mound of earth with pits as per instructions for Meander Cor. to fractional Secs. 1 and 2
Land level Bottom, 1st rate

August 13, 1866

Meander of left bank of Platte River
Through Township 10 N. Range 10 W. 6th Prin.

Commence at the Cor. on W. boundary of Township to fractional Secs. 13 and 18
and run thence down the stream in Sec. 18

Var. 14° 45' E.

Course	Dist.	
N. 75¾° E.	5.00	
N. 49° E.	6.00	
N. 85¾° E.	3.00	
N. 61° E.	5.50	Enter Timber at end of Course N.E.
N. 75½° E.	3.00	
N. 51¼° E.	6.00	
N. 30° E.	8.00	At 3 Chs. leave Timber bear W.
N. 59° E.	6.50	
N. 70° E.	8.00	
N. 83° E.	11.00	
N. 58¾° E.	5.00	Enter Timber at end of Course bear N.E.
East	3.00	
N. 55 E.	5.00	
N. 64° E.	4.00	
N. 68° E.	9.00	

Meander of left bank of Platte

Course	dist	
N. 54½° E.	4.50	To Meander Cor. to fractional Sec. 17 and 18
2		
N. 36½° E	8.00	Thence in Sec. 17
N. 33° E.	4.00	
N. 52° E.	9.00	at 2 ch leave Timber bear W.
N. 59° E	11.00	
S. 84¼° E.	4.00	
N. 80° E.	6.00	
N. 47½° E.	3.00	
N. 39° E.	6.00	
N. 52¼° E.	5.00	
N. 72¾° E.	5.00	
S. 88¾° E.	4.00	
N. 84¼° E.	8.00	
N. 68½° E.	3.00	To Meander Cor. to fractional Sec 8 and 17 thence in Sec 8
3		
N. 55° E	15.00	
N. 80½° E.	5.00	To Meander Cor. to fractional Sec 8 and 9 thence in Sec 9
4		
N. 70¼° E	5.00	
N. 30¾° E.	6.00	at 4 ch leave Timber bear W.

River Through Township 10 N. Range 10 W.

Course	dist	
N. 45¾° E.	9.00	
N. 54° E.	4.50	
N. 53½° E.	3.00	
N. 75¾° E.	20.00	at 2 ch enter Timber bear N.
N. 54¼° E.	11.00	at 2.60 Mouth of Wood River 70 lks. mid course from N. W. leave Timber bear N. W.
5		
S. 81° E.	9.00	
S. 77½° E.	3.00	
N. 66¾° E.	6.00	Enter Timber at end of Course bear N. E.
N. 76° E.	9.00	
N. 80° E.	6.00	To Meander Cor. to fractional Sec 9 and 10 thence in Sec. 10.
6		
N. 65° E	12.00	at 8.00 ch leave Timber bear W.
N. 81½° E.	6.00	
N. 87¼° E.	7.00	
N. 70¼° E.	5.00	
N. 84½° E.	13.00	
N. 69¼° E	3.00	
N. 88° E	5.00	
N. 64¾° E	4.50	
N. 84° E.	20.00	

Meander of left bank of Platte River

Course	Dist	
N. 75¼° E.	7.00	To meander Cor. to fractional Secs. 10 and 11 thence in Sec. 11
N. 14° E.	5.00	
N. 23¾° E.	2.00	
N. 70° E.	3.00	
N. 40½° E.	3.00	
N. 84° E.	4.00	
N. 58¾° E.	5.00	
N. 80° E.	6.00	
S. 75¾° E.	4.00	At 1.50 enter Timber bear N.E.
N. 80° E.	4.00	
N. 75½° E.	5.00	
N. 40¾° E.	3.00	
N. 69½° E.	4.00	
N. 83° E.	4.00	
N. 69° E.	6.00	
S. 85¾° E.	4.00	
N. 70° E.	5.00	To meander Cor. to fractional Secs 2 and 11 thence in Sec. 2
N. 54½° E.	2.50	
N. 35½° E.	6.00	
N. 46½° E.	4.00	

Meander of left bank of Platte River

Course	Dist	
N. 64° E.	4.00	
N. 25½° E.	4.50	
N. 70° E.	3.00	
N. 39½° E.	6.00	At 1.60 leave Timber bear N. To the meander Cor. to fractional Secs. 1 and 2 thence in Sec. 1
N. 64¾° E.	5.00	
N. 48½° E.	5.50	
N. 36° E.	9.00	
N. 27¾° E.	3.00	
N. 24° E.	4.00	
N. 20½° E.	1.60	
N. 8° E.	5.00	
N. 2° E.	3.50	
N. 17° E.	9.00	
N. 34° E.	15.00	
N. 8¼° E.	3.00	
N. 21½° E.	5.00	
N. 46½° E.	2.00	To meander Cor. to fractional Secs. 1 and 36 on N. boundary of Township.

Land level, 1st rate

Bank low and sandy
Timber Cottonwood, Elm, and Willow
Undergrowth same. Dogwood & Grape Vine

Survey completed August 14. 1866
by
W. G. F. Maschersky

General Description

This is a small fractional Township and is bordered by Platte River on the S.E.
Land level Bottom of 1st rate quality.
It is well settled, by Germans on the E. and Americans in the W.
Wood River runs through the Western portion & in a S.E. direction through the Township empties into the Platte River in Sec. 9
There is no Timber of any amount on Wood River
The water of Wood River is clear & about 3 ft deep, average width about 40 lks. banks

high and steep
There is a narrow belt of Timber along the bank of Platte River consisting of Cottonwood, Elm, and Willow, the undergrowth in the same will Dogwood and Grape Vine
The U. P. R. R. is in the N.W. Cor of the Township & Fort Kearny and Omaha Road and Telegraph are from 1/2 to 3/4 of mile N. of Platte River
There is a good Saw Mill on Wood River in Sec 7, and a Wind Mill for the same purpose in Sec 2,

List of Names

a list of the names of the individuals employed to assist in running measuring or marking the lines and corners described in the foregoing field notes of Fractional Township No 10 North of the Base line of Range No 10 West of the 6th P.M. in the Territory of Nebraska showing the respective capacities in which they acted

M. Nald Chainman
Jens Neilsen Chainman
George Ferguson Axman
Theoden Brassfield Flagman

Platted

Contract No. 323

D. L. Made

Field Notes

of the

Survey of the Meander Lines of Fractional Township 11 North of the Base Line of Range 10 West of the Sixth Principal Meridian in the Territory of Nebraska Surveyed by Chauncey Wilcox Deputy Surveyor under joint Contract No 323 bearing date the 25th day of July 1866 wherein Orsan F Davis and Chauncey Wilcox joint Contractors.

Survey Commenced Jan 5th 1867

Survey Completed Jan. 5 1867

Names and duties of assistants

Samuel Scott	Chainman
S. Connel	Chainman
C. Beck	axmen
S.M. Gillespie	Flagman

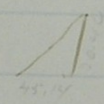

Township 11 North Range 10 W

Course	Chains	Remarks
		Meanders of Right Bank of North Channel of Platte River through Section 36 Township 11 Range 10. Begin at Meander Corte fractional Sections 1 and 36 on South Boundary of Township and run thence down Stream with the meanders of said Right Bank through Section 36
		Var 13° 30' East
N34E	4.50	
N86½E	3.70	
N47E	10.50	
N40½E	10.40	at 500 leave Timber & West 550 Road bears S
N66½E	5.70	
N40 E	4.20	
N56½E	4.50	
N74½E	6.50	
N85½E	6.00	To Meander Corte fractional
	56.00	Sect. 31 and 36 on East Boundary of Township

Land level soil 1st rate. Timber Cottonwood Elm Ash.

General Description.

The land of this fractional Township is level soil 1st rate & has considerable timber bordering the stream composed of Elm, Cottonwood & Ash.

Platted by B.L.

Meander Examd by H.C.T.

Contract No 314

Field Notes

of the

Survey of the subdivisional & Meander lines of Township No 11 North of the Base line of Range No 10 West of the 6th P.M. in the Territory of Nebraska surveyed by E. I. Farnsworth, under joint Contract No. 314. bearing date the 15th day of May A.D. 1866, wherein N. C. D. Hackbusch, and E. I. Farnsworth are joint Contractors

Survey

Commenced August 17, 1866

Completed August 21, 1866

Ex. J.F.T.

B.L. made

Names and Duties of assistants

Samuel M. Jones Chainman
William H. Worley Chainman
John Taylor Axman
Alex Neven Flagman

Township 11 North **Range** 10 West **6 P. M.**

6	34	5	24	4	18	3	12	2	7	1
33		32		24		18		12		6
7	32	8	23	9	17	10	11	11	6	12
31		31		23		17		11		5
18	30	17	22	16	16	15	10	14	5	13
30		29		22		16		10		4
19	28	20	21	21	15	22	9	23	4	24
28		27		21		15		9		3
30	27	29	20	28	14	27	8	26	3	25
26		25		20		13		8		2
31	25	32	19	33	13	34	7	35	1	36

Ma

Le

Wil

Jo

Al

Township 11 N. Range 10 W. 6th P.M.

Obs. To determine the proper adjustment of any compass for subdividing this Township I commence as per special instruction at Cor. to Secs. 25, 30, 31 and 36 and run North on a blank line along the E. boundary of Sec. 25.

Va. 13° 40' E.

40,00 To a point - 11 chs. E. of 1/4 Sec. Cor.

80,00 To a point - 22 chs. E. of Corr. to Secs. 24 and 25

To retrace this line or run parallel thereto my compass must be adjusted to a Va.

13° 49' E.

Subdivision commenced August 17, 1866

by E. J. Hammond

From the Corr. to Secs. 1, 12, 35 and 36 on E. boundary of Township I run North between Secs. 35 and 36

Va. 13° 49' E.

0,30 To Fort-Kearny Road bear S. 70° W. and N. 70° E.

40,00 Set post, deposited charred stake and raised mound of earth with pits as per instructions for 1/4 Sec. Cor.

Township 11 N, Range 10 W. 6th P.M.

Chs	
80.00	Set post, deposited charred stake and raised mound of earth with pits as per instruction for Cor. to Secs. 25. 26. 35. 36 Sand level Bottom 1st rate
	East on a parallel line between Secs. 25 and 36
	Var. 13° 49' E.
40.00	Set temporary 1/4 Sec. Cor.
79.92	Intersect E. boundary of Township 5 rd. S. of Cor. to Secs. 25 and 36 from which Cor. bears S. 89° 38' W. on a true line between Secs. 25 and 36
	Var. 13° 49' E.
39.96	Set post, deposited charred stake and raised mound of earth with pits as per instruction for 1/4 Sec. Cor.
79.92	To Cor. to Secs. 25, 26, 35 and 36 Sand level Bottom 1st rate
	North between Secs. 25 and 26
	Var. 13° 49' E.
40.00	Set post, deposited charred stake and

Township 11 N, Range 10 W. 6th P.M.

Chs	
	raised mound of earth with pits as per instruction for 1/4 Sec. Cor.
76.10	Centre of M. P. R. R. bears N. 60° E. and S. 60° W.
80.00	Set post, deposited charred stake and raised mound of earth with pits as per instruction for Cor. to Secs. 23, 24, 25 and 26 Sand level Bottom 1st rate
	East on a parallel line between Secs. 24 & 25
	Var. 13° 49' E.
7.00	Centre of M. P. R. R. bears N. 60° E. and S. 60° W.
40.00	Set temporary 1/4 Sec. Cor.
79.68	Intersect E. boundary of Township 6 rd. S. of Cor. to Secs. 24 and 25 from which Cor. bears S. 89° 57' W. on a true line between Secs. 24 and 25
	Var. 13° 49' E.
39.84	Set post, deposited charred stake and raised mound of earth with pits as per instruction for 1/4 Sec. Cor.
79.68	To Cor. to Secs. 23, 24, 25 and 26 Sand level 2nd rate
	August 17, 1866

Township 11 N. Range 10 W. 6th P.M.

Chs.	
	North between Secs. 23 and 24
	Var. 13° 55' E.
40.00	Set post, deposited charred stake and raised mound of earth with pits as per instruction for 1/4 Sec. Cor.
80.00	Set post, deposited charred stake and raised mound of earth with pits as per instruction for Cor. to Secs. 13, 14, 23 and 24
	Sand rolling. Soil sand, 2nd rate
	East on a random line between Secs. 13 and 24
	Var. 14° 00' E.
40.00	Set temporary 1/4 Sec. Cor.
79.60	Intersect E. boundary of Township 10 Ws. N. of Cor. to Secs. 13 and 24 from which Cor. bears N. 89° 43' W. on a true line between Secs. 13 and 24
	Var. 14° 00' E.
39.80	Set post, deposited charred stake and raised mound of earth with pits as per instruction for 1/4 Sec. Cor.
79.60	To Cor. to Secs. 13, 14, 23 and 24
	Sand rolling, 2nd rate

Township 11 N. Range 10 W. 6th P.M.

Chs.	
	North between Secs. 13 and 14
	Var. 14° 00' E.
40.00	Set post, deposited charred stake and raised mound of earth with pits as per instruction for 1/4 Sec. Cor.
80.00	Set post, deposited charred stake and raised mound of earth with pits as per instruction for Cor. to Secs. 11, 12, 13 and 14
	Sand level, 2nd rate
	East on a random line between Secs. 12 and 13
	Var. 14° 00' E.
40.00	Set temporary 1/4 Sec. Cor.
79.80	Intersect E. boundary of Township 10 Ws. N. of Cor. to Secs. 12 and 13 from which Cor. bears N. 89° 53' W. on a true line between Secs. 12 and 13
	Var. 14° 00' E.
39.90	Set post, deposited charred stake and raised mound of earth with pits as per instruction for 1/4 Sec. Cor.
79.80	To Cor. to Secs. 11, 12, 13 and 14
	Sand level, 2nd rate

Township 11 N. Range 10 W. 6th P.M.

Obs.

North between Secs. 11 and 12

Var. 14° 00' E.

40.00 Set post, deposited charred stake and raised mound of earth with pits as per instructions for 1/4 Sec. Cor.

80.00 Set post, deposited charred stake and raised mound of earth with pits as per instructions for Corr. to Secs. 10, 11 and 12

Sand level and sandy 2nd rate

East on a random line between Secs. 1 and 12

Var. 14° 00' E.

40.00 Set temporary 1/4 Sec. Cor.

79.90 Intersect E. boundary of Township 6 W. N. of Cor. to Secs. 1 and 12 from which Cor. I run N. 89° 57' W. on a true line between Secs. 1 and 12

Var. 14° 00' E.

39.95 Set post, deposited charred stake and raised mound of earth with pits as per instructions for 1/4 Sec. Cor.

79.90 To Corr. to Secs. 1, 2, 11 and 12

Sand level, 2nd rate

Township 11 N. Range 10 W. 6th P.M.

Obs.

North on a random line between Secs. 1 and 2

Var. 14° 00' E.

40.00 Set temporary 1/4 Sec. Cor.

79.75 Intersect N. boundary of Township 8 W. E. of Corr. to Secs. 1 and 2 from which Cor. I run S. 0° 13' E. on a true line between Secs. 1 and 2

Var. 14° 00' E.

39.75 Set post, deposited charred stake and raised mound of earth with pits as per instructions for 1/4 Sec. Cor.

79.75 To Corr. to Secs. 1, 2, 11 and 12

Sand level, 2nd rate

North between Secs. 34 and 35

Var. 13° 49' E.

40.00 Set post, deposited charred stake and raised mound of earth with pits as per instructions for 1/4 Sec. Cor.

80.00 Set post, deposited charred stake and raised mound of earth with pits as per instructions for Corr. to Secs. 26, 27, 34 and 35

Sand level, 1st rate

Township 11 N. Range 10 W. 6th P.M.

Chs.	
	East on a random line between Secs. 26 and 35
	Var. 13°45' E.
40.00	Set temporary ¼ Sec. Cor.
79.96	Intersect N. and S. line at Cor. to Secs. 25, 26, 35 and 36 from which Cor. I run
	West on a true line between Secs. 26 and 35
	Var. 13°45' E.
39.98	Set post, deposited charred stake and raised mound of earth with pits as per instructions for ¼ Sec. Cor.
79.96	To Cor. to Secs. 26, 27, 34 and 35
	Sand level, 1st rate

North between Secs. 26 and 27

Var. 13°45' E.

75.95	Cross of U. P. R. R. bears N. 60° E. and S. 60° W.
40.00	Set post, deposited charred stake and raised mound of earth with pits as per instructions for ¼ Sec. Cor.
80.00	Set post, deposited charred stake and raised mound of earth with pits as per instructions for Cor. to Secs. 22, 23, 26 and 27
	Sand level, 2nd rate

Township 11 N. Range 10 W. 6th P.M.

Chs.	
	East on a random line between Secs. 23 and 26
	Var. 13°45' E.
40.00	Set temporary ¼ Sec. Cor.
79.92	Intersect N. and S. line at Cor. to Secs. 23, 24, 25 and 26 from which Cor. I run
	S. 89°56' W. on a true line between Secs. 23 and 26
	Var. 13°45' E.
39.96	Set post, deposited charred stake and raised mound of earth with pits as per instructions for ¼ Sec. Cor.
79.92	To Cor. to Secs. 22, 23, 26 and 27
	Sand level, 2nd rate

North between Secs. 22 and 23

Var. 13°45' E.

40.00	Set post, deposited charred stake and raised mound of earth with pits as per instructions for ¼ Sec. Cor.
80.00	Set post, deposited charred stake and raised mound of earth with pits as per instructions for Cor. to Secs. 14, 15, 22 and 23

Township 11 N. Range 10 W. 6th P.M.

Chs.	
	Sand level, 2nd nat.
	East on a random line between Secs. 14 and 23
	Var. 13° 45' E.
40.00	Set temporary ¼ Sec. Cor.
79.72	Intersect N. and S. line 10 chs. N. of Cor. to Secs. 13, 14, 23 and 24 from which Cor. I saw N. 89° 56' W. on a true line between Secs. 14 and 23
	Var. 13° 45' E.
39.86	Set post, deposited charred stake and raised mound of earth with pits as per instructions for ¼ Sec. Cor.
79.72	To Cor. to Secs. 14, 15, 22 and 23
	Sand level, 2nd nat.
	August 18, 1866
	Marsh between Secs. 14 and 15
	Var. 13° 45' E.
40.00	Set post, deposited charred stake and raised mound of earth with pits as per instruction for ¼ Sec. Cor.

Township 11 N. Range 10 W. 6th P.M.

Chs.	
80.00	Set post, deposited charred stake and raised mound of earth with pits as per instructions for Cor. to Secs. 10, 11, 14 and 15
	Sand level, 2nd nat.
	East on a random line between Secs. 11 and 14
	Var. 13° 45' E.
40.00	Set temporary ¼ Sec. Cor.
79.60	Intersect N. and S. line 8 chs. S. of Cor. to Secs. 11, 12, 13 and 14 from which Cor. I saw S. 89° 57' W. on a true line between Secs. 11 and 14
	Var. 13° 45' E.
39.80	Set post, deposited charred stake and raised mound of earth with pits as per instruction for ¼ Sec. Cor.
79.60	To Cor. to Secs. 10, 11, 14 and 15
	Sand level, 2nd nat.
	Marsh between Secs. 10 and 11
	Var. 14° 00' E.
40.00	Set post, deposited charred stake and raised mound of earth with pits as per instruction for ¼ Sec. Cor.

Township 11 N. Range 10 W. 6th P.M.

Chs	
80,00	Set post, deposited charred stake and raised mound of earth with pits as per instruction for Cor to Secs 2, 3, 10 and 11 S and rolling, 2nd rate
	East on a random line between Secs 2 and 11 Var. 14° 00' E.
40,00	Set temporary 1/4 Sec Cor.
79,20	Intersect N and S line 35 ch. W of Cor to Secs 12, 11 and 12 from which Cor I run N. 89° 45' W. on a true line between Secs 2 and 11 Var. 14° 00' E.
39,60	Set post, deposited charred stake and raised mound of earth with pits as per instruction for 1/4 Sec. Cor.
79,20	To Cor to Secs 2, 3, 10 and 11 S and rolling, 2nd rate
	North on a random line between Secs 2 and 3. Var. 14° 15' E.
40,00	Set temporary 1/4 Sec Cor
79,80	Intersect N. boundary of Township 11 N. on E. of Cor. to Secs 2 and 3, from which Cor. I run

Township 11 N. Range 10 W. 6th P.M.

Chs	
	S. 0° 05' E. on a true line between Secs 2 and 3 Var. 14° 15' E.
39,82	Set post, deposited charred stake and raised mound of earth with pits as per instruction for 1/4 Sec. Cor.
79,82	To Cor. to Secs 2, 3, 10 and 11 S and rolling, 2nd rate
	North between Secs 33 and 34 Var. 13° 45' E.
40,00	Set post, deposited charred stake and raised mound of earth with pits as per instruction for 1/4 Sec. Cor.
58,00	Centre of U.P.R.R. bears N. 60° E. and S. 60° W.
80,00	Set post, deposited charred stake and raised mound of earth with pits as per instruction for Cor. to Secs 27, 28, 33 and 34 S and lined Bottom, 1st rate
	East on a random line between Secs 27 and 34 Var. 13° 45' E.
36,00	Centre of U.P.R.R. bears N. 60° E. and S. 60° W.

Township 11 N. Range 10 W. 6th P.M.

Chs.	
40.00	Set temporary 1/4 Sec. Cor.
79.96	Intersect N. and S. line 5 chs. N. of Cor. to Secs. 26, 27, 34 and 35 from which Cor. bears N. 89° 58' W. on a true line between Secs. 27 and 34
	Var. 13° 45' E.
39.98	Set post, deposited charred stake and raised mound of earth with pits as per instructions for 1/4 Sec. Cor.
79.96	To Cor. to Secs. 27, 28, 33 and 34
	S. and level, 1st nat.
	North between Secs. 27 and 28
	Var. 13° 45' E.
40.00	Set post, deposited charred stake and raised mound of earth with pits as per instructions for 1/4 Sec. Cor.
80.00	Set post, deposited charred stake and raised mound of earth with pits as per instructions for Cor. to Secs. 21, 22, 27 and 28
	S. and level, 2nd nat.
	East on a random line between Secs.

Township 11 N. Range 10 W. 6th P.M.

Chs.	
	22 and 27.
	Var. 13° 45' E.
40.00	Set temporary 1/4 Sec. Cor.
79.80	Intersect N. and S. line 16 chs. N. of Cor. to Secs. 22, 23, 26 and 27 from which Cor. bears N. 89° 53' W. on a true line between Secs. 22 and 27
	Var. 13° 45' E.
39.90	Set post, deposited charred stake and raised mound of earth with pits as per instructions for 1/4 Sec. Cor.
79.80	To Cor. to Secs. 21, 22, 27 and 28
	S. and level, 2nd nat.
	North between Secs. 21 and 22
	Var. 13° 45' E.
40.00	Set post, deposited charred stake and raised mound of earth with pits as per instructions for 1/4 Sec. Cor.
80.00	Set post, deposited charred stake and raised mound of earth with pits as per instructions for Cor. to Secs. 15, 16, 21 and 22
	S. and level, 2nd nat.

Township 11 N. Range 10 W. 6th P.M.

Chs	
	East on a random line between Secs. 15 and 22
	Var. 13° 45' E.
40.00	Set temporary 1/4 Sec. Cor.
79.74	Intersect N. and S. line 4 chs. W. of Cor. to Secs. 14, 15, 22 and 23 from which Cor. I saw N. 89° 58' W. on a true line between Secs. 15 and 22
	Var. 13° 45' E.
39.87	Set post, deposited charred stake and raised mound of earth with pits as per instruction for 1/4 Sec. Cor.
79.74	To Cor. to Secs. 15, 16, 21 and 22
	Sand level 2nd rat
	August 19, 1866
	North between Secs. 15 and 16
	Var. 14° 10' E.
40.00	Set post, deposited charred stake and raised mound of earth with pits as per instruction for 1/4 Sec. Cor.
80.00	Set post, deposited charred stake and raised mound of earth with pits as per

Township 11 N. Range 10 W. 6th P.M.

Chs	
	instruction for Cor. to Secs. 9, 10, 15, 16
	Sand level 2nd rat
	East on a random line between Secs. 10 and 15
	Var. 14° 15' E.
40.00	Set temporary 1/4 Sec. Cor.
79.58	Intersect N. and S. line 12 chs. W. of Cor. to Secs. 10, 11, 14 and 15 from which Cor. I saw N. 89° 55' W. on a true line between Secs. 10 and 15
	Var. 14° 15' E.
39.79	Set post, deposited charred stake and raised mound of earth with pits as per instruction for 1/4 Sec. Cor.
79.58	To Cor. to Secs. 9, 10, 15 and 16
	Sand level 2nd rat
	North between Secs. 9 and 10
	Var. 14° 15' E.
40.00	Set post, deposited charred stake and raised mound of earth with pits as per instruction for 1/4 Sec. Cor.

Chs	
80,00	Set post, deposited charred stake and raised mound of earth with pits as per instruction for Cor to Secs 3, 4, 9 and 10 Sand level, 2nd rate

East on a random line between Secs 3 and 10

Var. 14° 15' E.

40,00	Set temporary 1/4 Sec Cor
79,60	Intersect N. and S. line 14 chs N. of Cor to Secs 3, 10 and a from which Cor I run N. 89° 54' W. on a true line between Secs 3 and 10

Var. 14° 15' E.

39,80	Set post, deposited charred stake and raised mound of earth with pits as per instruction for 1/4 Sec Cor
79,60	To Cor to Secs 3, 4, 9 and 10 Sand level, 2nd rate

North on a random line between Secs 3 and 4.

Var. 14° 15' E.

Township 11 N. Range 10 W. 4th P.M.

Chs	
40,00	Set temporary 1/4 Sec Cor
68,00	A Drain bears N. 60° E.
80,20	Intersect N. Boundary of the E. of Cor to Secs 3 and 4 from which Cor I run S. 0° 04' E. on a true line between Secs 3 and 4

Var. 14° 15' E.

40,20	Set post, deposited charred stake and raised mound of earth with pits as per instructions for 1/4 Sec Cor
80,20	To Cor to Secs 3, 4, 9 and 10 Sand level, sandy, 2nd rate

North between Secs 33 and 33

Var. 13° 45' E.

10,80	Centre of the P.R.R. bears N. 60° E. and S. 60° W.
40,00	Set post, deposited charred stake and raised mound of earth with pits as per instruction for 1/4 Sec Cor
80,00	Set post, deposited charred stake and raised mound of earth with pits as per instruction for Cor to Secs 28, 29, 32 and 33 Sand level Bottom 1st rate

Township 11 N. Range 10 W. 6th P.M.

Chs	
	East - on a random line between Secs. 28 & 33
	Var. 13°45' E.
40.00	Set temporary 1/4 Sec. Cor.
79.86	Intersect - N. and S. line 20 chs. S. of Cor. to Secs. 27, 28, 33 and 34 from which Cor. I run S. 89°51' W. on a true line between Secs. 28 and 33
	Var. 13°45' E.
39.93	Set post, deposited charred stake and raised mound of earth with pits as per instruction for 1/4 Sec. Cor.
79.86	To Cor. to Secs. 28, 29, 32 and 33
	Land level, 1st rate

North between Secs. 28 and 29

Var. 13°45' E.

40.00	Set post, deposited charred stake and raised mound of earth with pits as per instruction for 1/4 Sec. Cor.
80.00	Set post, deposited charred stake and raised mound of earth with pits as per instruction for Cor. to Secs. 20, 21, 28 and 29

Township 11 N. Range 10 W. 6th P.M.

Chs	
	Land level, 2nd rate
	East - on a random line between Secs. 21 and 28
	Var. 14°00' E.
40.00	Set temporary 1/4 Sec. Cor.
79.86	Intersect - N. and S. line 40 chs. N. of Cor. to Secs. 21, 22, 27 and 28 from which Cor. I run N. 89°58' W. on a true line between Secs. 21 and 28
	Var. 14°00' E.
39.93	Set post, deposited charred stake and raised mound of earth with pits as per instruction for 1/4 Sec. Cor.
79.86	To Cor. to Secs. 20, 21, 28 and 29
	Land level, 2nd rate

North between Secs. 20 and 21

Var. 14°00' E.

40.00	Set post, deposited charred stake and raised mound of earth with pits as per instruction for 1/4 Sec. Cor.
80.00	Set post, deposited charred stake and

Township 11 N. Range 10 W. 6th P.M.

Chs.	
	raised mound of earth with pits as per instruction for Cor. to Secs. 16, 17, 20 and 21
	Sand level. 2nd rate
	East on a random line between Secs. 16 and 21
	Var. 14° 00' E.
40.00	Set temporary 1/4 Sec. Cor.
79.90	Intersect N. and S. line 13 chs. N. of Cor. to Secs. 15, 16, 21 and 22 from which Cor. I run N. 89° 54' W. on a true line between Secs. 16 and 21
	Var. 14° 00' E.
39.95	Set post deposited charred stake and raised mound of earth with pits as per instruction for 1/4 Sec. Cor.
79.90	To Cor. to Secs. 16, 17, 20 and 21
	Sand level. 2nd rate
	North between Secs. 16 and 17
	Var. 14° 00' E.
40.00	Set post deposited charred stake and raised mound of earth with pits as per instruction for 1/4 Sec. Cor.

Township 11 N. Range 10 W. 6th P.M.

Chs.	
80.00	Set post deposited charred stake and raised mound of earth with pits as per instruction for Cor. to Secs. 8, 9, 16 and 17
	Sand level. 2nd rate
	East on a random line between Secs. 9 and 16
	Var. 14° 00' E.
40.00	Set temporary 1/4 Sec. Cor.
79.80	Intersect N. and S. line 18 chs. N. of Cor. to Secs. 9, 10, 15 and 16 from which Cor. I run N. 89° 51' W. on a true line between Secs. 9 and 16
	Var. 14° 00' E.
39.90	Set post deposited charred stake and raised mound of earth with pits as per instruction for 1/4 Sec. Cor.
79.80	To Cor. to Secs. 8, 9, 16 and 17
	Sand level. 2nd rate
	North between Secs. 8 and 9
	Var. 14° 00' E.
40.00	Set post deposited charred stake and raised mound of earth with pits as per instruction for 1/4 Sec. Cor.

Township 11 N. Range 10 W. 6th P.M.

Chs	
80.00	Set post deposited charred stake and raised mound of earth with pits as per instruction for Cor. to Secs. 4, 5, 8 and 9 Same broken. 3d rate
	East on a random line between Secs. 4 and 9 Va. 14° 00' E.
40.00	Set temporary 1/4 Sec. Cor.
79.38	Intersect N. and S. line 28 lks. N. of Cor. to Secs. 3, 4, 9 and 10 from which Cor. I run N. 89° 48' W. on a true line between Secs. 4 and 9 Va. 14° 00' E.
39.69	Set post deposited charred stake and raised mound of earth with pits as per instruction for 1/4 Sec. Cor.
79.38	To Cor. to Secs. 4, 5, 8 and 9 Same broken. 3d rate
	North on a random line between Secs. 4 and 5 Va. 14° 15' E.
39.00	A Drain bears E.
40.00	Set temporary 1/4 Sec. Cor.
80.03	Intersect N. boundary of Township 13 lks. E.

Township 11 N. Range 10 W. 6th P.M.

Chs	
	of Cor. to Secs. 4 and 5, from which Cor. I run S. 0° 06' E. on a true line between Secs. 4 and 5 Va. 14° 15' E.
40.03	Set post deposited charred stake and raised mound of earth with pits as per instruction for 1/4 Sec. Cor.
80.03	To Cor. to Secs. 4, 5, 8 and 9 Same broken. 3d rate August 20, 1866
	North between Secs. 31 and 32 Va. 14° 00' E.
40.00	Set post deposited charred stake and raised mound of earth with pits as per instruction for 1/4 Sec. Cor.
80.00	Set post deposited charred stake and raised mound of earth with pits as per instruction for Cor. to Secs. 29, 30, 31 and 32 Same line 1st rate
	East on a random line between Secs. 29 and 32

Township 11 N. Range 10 W. 6th P.M.

Chs	
	Va. 14° 00' E.
40.00	Set temporary 1/4 Sec. Cor.
79.90	Intersect N. and S. line 11 chs. S. of Cor. to Secs. 28, 29, 32 and 33 from which Cor. I run S. 89° 55' W. on a true line between Secs. 29 and 32
	Va. 14° 00' E.
39.95	Set post, deposited charred stake and raised mound of earth with pits as per instruction for 1/4 Sec. Cor.
79.70	To Cor. to Secs. 29, 30, 31 and 32
	Sand level, 1st rate
	West on a random line between Secs. 30 and 31
	Va. 14° 00' E.
40.00	Set temporary 1/4 Sec. Cor.
79.25	Intersect W. boundary of Township 8 chs. N. of Cor. to Secs. 30 and 31 from which Cor. I run N. 89° 57' E. on a true line between Secs. 30 and 31
	Va. 14° 00' E.
39.25	Set post, deposited charred stake and

Township 11 N. Range 10 W. 6th P.M.

Chs	
	raised mound of earth with pits as per instruction for 1/4 Sec. Cor.
79.25	To Cor. to Secs. 29, 30, 31 and 32
	Sand level 1st rate
	North between Secs. 29 and 30
	Va. 14° 00' E.
40.00	Set post, deposited charred stake and raised mound of earth with pits as per instruction for 1/4 Sec. Cor.
80.00	Set post, deposited charred stake and raised mound of earth with pits as per instruction for Cor. to Secs. 19, 20, 29 and 30
	Sand level Bottom, 1st rate
	East on a random line between Secs. 20 and 29
	Va. 14° 00' E.
40.00	Set temporary 1/4 Sec. Cor.
80.14	Intersect N. and S. line 20 chs. S. of Cor. to Secs. 20, 21, 28 and 29 from which Cor. I run S. 89° 51' W. on a true line between Secs. 20 and 29
	Va. 14° 00' E.

Township 11 N. Range 10 W. 6th P.M.

Chs	
40.07	Set post deposited charred stake and raised mound of earth with pits as per instruction for 1/4 Sec. Cor.
80.14	To Cor. to Secs. 19, 20, 29 and 30 Land level 1st rate
	West on a random line between Secs. 19 and 30 Va. 14° 00' E.
40.00	Set temporary 1/4 Sec. Cor.
79.86	Intersect W. boundary of Township q. Chs. S. of Cor. to Secs. 19 and 30 from which Cor. bears S. 89° 56' E. on a true line between Secs. 19 and 30 Va. 14° 00' E.
39.86	Set post deposited charred stake and raised mound of earth with pits as per instruction for 1/4 Sec. Cor.
79.86	To Cor. to Secs. 19, 20, 29 and 30 Land level, 1st rate
	North between Secs. 19 and 20 Va. 14° 00' E.

Township 11 N. Range 10 W. 6th P.M.

Chs	
40.00	Set post deposited charred stake and raised mound of earth with pits as per instruction for 1/4 Sec. Cor.
80.00	Set post deposited charred stake and raised mound of earth with pits as per instruction for Cor. to Secs. 17, 18, 19 and 20 Land level, 2nd rate
	East on a random line between Secs. 17 and 20 Va. 14° 00' E.
40.00	Set temporary 1/4 Sec. Cor.
80.20	Intersect N. and S. line q. Chs. S. of Cor. to Secs. 16, 17, 20 and 21 from which Cor. bears S. 89° 57' W. on a true line between Secs. 17 and 20 Va. 14° 00' E.
40.10	Set post deposited charred stake and raised mound of earth with pits as per instruction for 1/4 Sec. Cor.
80.20	To Cor. to Secs. 17, 18, 19 and 20 Land level, 2nd rate

Township 11 N. Range 10 W. 6th P.M.

Chs	
	West on a random line between Secs. 18 and 19
	Va. 14° 00' E.
40.00	Set temporary 1/4 Sec. Cor.
79.92	Intersect W. boundary of Township 16 chs. S. of Cor. to Secs. 18 and 19 from which Cor. I run
	S. 89° 53' E. on a true line between Secs. 18 and 19
	Va. 14° 00' E.
39.92	Set post deposited charred stake and raised mound of earth with pits as per instruction for 1/4 Sec. Cor.
79.92	To Cor. to Secs. 17, 18, 19 and w
	Sand level. 2nd nat

North between Secs. 17 and 18

Va. 14° 00' E.

40.00	Set post deposited charred stake and raised mound of earth with pits as per instruction for 1/4 Sec. Cor.
80.00	Set post deposited charred stake and raised mound of earth with pits as per

Township 11 N. Range 10 W. 6th P.M.

instruction for Cor. to Secs. 7, 8, 17 and 18 |
| | Sand level. 2nd nat |

East on a random line between Secs. 8 and 17

Va. 14° 00' E.

40.00	Set temporary 1/4 Sec. Cor.
80.24	Intersect N. and S. line 17 chs. N. of Cor. to Secs. 8, 9, 16 and 17 from which Cor. I run
	N. 89° 53' W. on a true line between Secs. 8 and 17
	Va. 14° 00' E.
40.12	Set post deposited charred stake and raised mound of earth with pits as per instruction for 1/4 Sec. Cor.
80.24	To Cor. to Secs. 7, 8, 17 and 18
	Sand level. 2nd nat

West on a random line between Secs. 7 and 18

Va. 14° 00' E.

40.00	Set temporary 1/4 Sec. Cor.
79.41	Intersect W. boundary of Township 16 chs. N.

Township 11 N. Range 10 W. 6th P.M.

Chs	
	of Cor. to Secs. 7 and 18 from which Cor. Dr. on N. 89° 55' E. on a true line between Secs. 7 and 18
	Var. 14° 00' E.
39.41	Set post, deposited charred stake and raised mound of earth with pits as per instruction for 1/4 Sec. Cor.
79.41	To Cor. to Secs. 7, 8, 17 and 18
	Same level, 2nd nat
	North between Secs. 7 and 8
	Var. 14° 00' E.
40.00	Set post, deposited charred stake and raised mound of earth with pits as per instruction for 1/4 Sec. Cor.
80.00	Set post, deposited charred stake and raised mound of earth with pits as per instruction for Cor. to Secs. 5, 6, 7 and 8
	Same level, 2nd nat
	East on a random line between Secs. 5 & 8
	Var. 14° 00' E.

Township 11 N. Range 10 W. 6th P.M.

Chs	
40.00	Set temporary 1/4 Sec. Cor.
80.60	Intersect N. and S. line 14 Ch. N. of Cor. to Secs. 4, 5, 8 and 9 from which Cor. Dr. on N. 89° 54' W. on a true line between Secs. 5 and 8
	Var. 14° 00' E.
40.30	Set post, deposited charred stake and raised mound of earth with pits as per instruction for 1/4 Sec. Cor.
80.60	To Cor. to Secs. 5, 6, 7 and 8
	Same level, 2nd nat
	West on a random line between Secs. 6 & 7
	Var. 14° 00' E.
40.00	Set temporary 1/4 Sec. Cor.
79.60	Intersect W. boundary of Township 10 Ch. S. of Cor. to Secs. 6 and 7 from which Cor. Dr. on S. 89° 56' E. on a true line between Secs. 6 and 7
	Var. 14° 00' E.
39.60	Set post, deposited charred stake and raised mound of earth with pits as per instruction for 1/4 Sec. Cor.

Township 11 N. Range 10 W. 6th P.M.

Chs	
79.60	To Cor. to Secs. 5, 6, 7 and 8
	Sand level. 2nd rate
	North on a random line between Secs. 5 and 6
	Var. 14° 00' E.
40.00	Set temporary 1/4 Sec. Cor.
60.14	A Drain bears N. 60° E.
79.82	Intersect N. boundary of Township with E. of Cor. to Secs. 5 and 6 from which Cor. Iron
	S. 9° 09' E. on a true line between Secs. 5 and 6
	Var. 14° 00' E.
39.82	Set post, deposited charred stake and raised mound of earth with pits as per instructions for 1/4 Sec. Cor.
79.82	To Cor. to Secs. 5, 6, 7 and 8
	Sand level, 2nd rate

Survey Completed August 21, 1896

by E. T. Ramsworth

Meander of left bank of Platte River

through the Township

Begin at the meander Cor. on the S. boundary of Township the Cor. to fractional Secs. 31 and 36 and run thence in Sec. 36

Var. 13° 30' E.

Course	Dist.	
N. 30¼° E.	2.00	
N. 58¼° E.	5.00	
N. 86¼° E.	4.00	
N. 46¾° E.	10.00	Leave Timber bears W.
N. 30¼° E.	3.00	
N. 41¼° E.	7.00	at this point a House in about 3 Chs. N.
N. 55¾° E.	6.00	
N. 39¼° E.	4.00	
N. 55¾° E.	5.00	
N. 74¼° E.	7.70	at 4.00 Enter Timber bears N. E.
East	4.00	
N. 71° E.	1.80	To Meander Cor. on E. boundary of Township the Cor. to fractional Secs. 31 and 36
	59.50	

Sand level Bottom 2nd rate

Bank low and sandy
Timber Elm, Cottonwood and Willow
Undergrowth the same Dogwood & Vine
August 17, 1866

General Description

The land in this Township is considerably above the Common average
It is high level Bottom, well adapted to farming. Platte River runs through the S.E. Cor. of Sec. 36, There is a scarcity of Timber. The Union Pacific R.R. the Omaha & Fort Kearney Road and Telegraph are located in the Southern part of the Township, It is thinly settled. (Mostly by Germans) and is successfully Cultivated, Grain raised is mostly Indian Corn and Oats

Record of Day

List of Names

A list of the names of the individuals employed to assist in running, measuring or marking the lines and corners described in the foregoing field notes of Township No 11 North of the Base line of Range No 10 West of the 6th P.M., in the Territory of Nebraska showing the respective capacities in which they acted

Samuel M. Jones	Chainman
William H. Worley	Chainman
John Taylor	Axman
Alex Nevin	Flagman

Platted J.P.B.

Contract No. 314

Copied by J.E.C.C.

O.L. Mace C

Field Notes

of the

Survey of the subdivisional lines of Township No. 12 North of the Base Line of Range No. 10 West of the 6th P.M. in the Territory of Nebraska surveyed by E. I. Hannewell under joint-contract No. 314 bearing date the 15th day of May A.D. 1866 wherein H. C. P. Hoel Guard and E. I. Hannewell are joint-contractors.

Survey

Commenced July 26, 1866

Completed July 30, 1866

Names and Duties of assistants

Samuel M. Jones . Chainman
William F. Worley. Chainman
John Taylor, Axman
Alex. Neven, Flagman

Township 12 North Range 10 West 6 P. M.

6	34	5	25	4	19	3	13	2	7	1
34		33		24		18		13		7
7	33	8	24	9	18	10	12	11	6	12
32		31		23		17		12		6
18	31	17	23	16	17	15	11	14	5	13
30		30		22		16		10		4
19	29	20	22	21	16	22	10	23	4	24
29		28		21		15		9		3
30	28	29	21	28	15	27	9	26	3	25
27		26		20		14		8		2
31	26	32	20	33	14	34	8	35	1	36

We, Lemuel M. Jones,
and William F. Worley
do solemnly swear that we will
faithfully execute the duties of
chain carriers; that we will level
the chain upon uneven ground,
and plumb the tally pins, whether
by sticking or dropping the same;
that we will report the true
distance to all notable objects, and
true length of all lines that we
assist in measuring to the best of
our skill and ability;

Lemuel M. Jones
William F. Worley

Subscribed and sworn to by
the above named persons before me
a Justice of the Peace for the County
of Hall in the Territory of Ne-
braska this 22nd day of June,
1866. William H. Whitney
Justice of the Peace

I Theodore Brassfield do solemnly swear that I will well and truely preform the duties of flagman according to instructions given me and to the best of my skill and ability.

Theo Brassfield

Subscribed and sworn to by the above named persons before me a Justice of the Peace for the County of Hall in the Territory of Nebraska this 22nd day of June, 1866 William H. Lightell a justice of the peace

I, George Ferguson and John Taylor do solemnly swear that we will well and truely perform the duties of axemen according to instructions given us and to the best of our skill and ability.

George his x mark Ferguson

Taylor

Subscribed and sworn to by the above named persons before me a Justice of the Peace for the County of Hall in the Territory of Nebraska this 22nd day of June 1866

William H. Lightell
a. justice of the peace.

I, Alexander Neven, do solemnly swear that I will well and truly perform the duties of flagman and cornerman according to instructions given me and to the best of my skill and ability

Alex Neven

Subscribed and sworn to by the above named person before me a Deputy Surveyor for Kansas and Nebraska this 25th day of June, 1866

Henry C. F. Hacklinsch
Deputy Surveyor

Note: Not being able to procure a person authorized to administer oaths, I therefore swore the above person before me

Henry C. F. Hacklinsch,
Deputy Surveyor.

We, Hugo Hald and Jens Nielsen do solemnly swear that we will faithfully execute the duties of chain carriers, that we will level the chain upon uneven ground and plumb the tally pins, whether by sticking or dropping the same, that we will report the true distances to all notable objects, and the true length of all lines that we assist in measuring, to the best of our skill and ability.—

H. Hald.
his
Jens + Nielsen
mark

Subscribed and sworn to by the above named persons before me, a Deputy Surveyor, for Kansas and Nebraska this 5th day of August, 1866

Henry C. F. Hacklinsch,
Deputy Surveyor.

Note: Not being able to procure a person authorized to administer oaths, I therefore swore the above persons before me

Henry C. H. Hackbusch,
Deputy Surveyor

Township 12 N. Range 10 W. 6th P.M.

Chs	
	To determine the proper adjustment of my compass for subdividing this township I commence at the Cor. to Townships 11 and 12 N. Range 9 and 10 W. and run North on a blank line along E. boundary of Sec. 36 Var. 13° 00' E.
39.96	To a point 6 lks. E. of 1/4 Sec. Cor.
79.92	To a point 12 lks. E. of Cor. to Secs. 25, 30, 31 and 36
	To retrace this line or run parallel thereto my compass must be adjusted to a Var. of 13° 05' E
	Subdivision commenced July 26. 1866 by E. J. Hammond
	From the Cor. to Secs. 1, 2, 35 and 36 on S. boundary of Township I. run North between Secs. 35 and 36 Var. 13° 05' E.
40.00	1/4 post deposited charred stake and raised mound of earth with pit as per instruction for 1/4 Sec. Cor.
41.20	A Drain bears N. E.
80.00	1/4 post deposited charred stake and

Township 12 N. Range 10 W. 6th P.M.

Chs	
	raised mound of earth with pits as per instruction for Cor. to Secs. 25, 26, 35 and 36
	Sand level. 1st rate
	East on a random line between Secs. 25 and 36
	Var. 13° 05' E.
40,00	Set temporary 1/4 Sec. Cor.
52,80	A Drain bears N. E.
59,10	Same Drain bears S. E.
65,00	Same Drain bears N. E.
72,00	Same Drain bears S. E.
79,60	Same Drain bears N. 15° W.
82,10	Intersect E. boundary of Township 59 chs. S. of Cor. to Secs. 25 and 36 from which Cor. bears
	S. 89° 35' W. on a true line between Secs. 25 and 36
	Var. 13° 05' E.
40,00	Set post, deposited charred stake and raised mound of earth with pits as per instruction for 1/4 Sec. Cor.
80,10	To Cor. to Secs. 25, 26, 35 and 36
	Sand level Bottom. 2nd rate

Township 12 N. Range 10 W. 6th P.M.

Chs	
	North between Secs. 25 and 36
	Var. 13° 05' E.
40,00	Set post, deposited charred stake and raised mound of earth with pits as per instruction for 1/4 Sec. Cor.
52,00	To Prairie Creek 15 chs. wide runs N. E.
65,60	Same Creek 30 chs. wide runs N. W.
71,10	Same Creek 30 chs. wide runs E. banks mossy, bed of creek full of Rushes water clear
80,00	Set post, deposited charred stake and raised mound of earth with pits as per instruction for Cor. to Secs. 23, 24, 25 and 26
	Sand level Bottom. 1st rate
	East on a random line between Secs. 24 and 25
	Var. 13° 05' E.
40,00	Set temporary 1/4 Sec. Cor.
42,90	To Prairie Creek 15 chs. wide runs N. E.
79,96	Intersect E. boundary of Township 65 chs. S. of Cor. to Secs. 24 and 25 from which Cor. bears

Township 12 N. Range 10 W. 6th P.M.

Chs	
	S. 89° 32' W. on a true line between Secs 24 and 25
	Var. 13° 5' E
39.98	Set post, deposited charred stake and raised mound of earth with pits as per instruction for 1/4 Sec. Cor.
79.96	To Cor. to Secs 23, 24, 25 and 26
	Land level Bottom, 1st rate
	North between Secs 23 and 24
	Var. 13° 05' E.
40.00	Set post, deposited charred stake and raised mound of earth with pits as per instruction for 1/4 Sec. Cor
80.00	Set post, deposited charred stake and raised mound of earth with pits as per instruction for Cor. to Secs 13, 14, 23 and 24
	Land level Bottom, 2nd rate
	East on a random line between Secs 13 and 24
	Var. 13° 10' E.
40.00	Set temporary 1/4 Sec. Cor.

Township 12 N. Range 10 W. 6th P.M.

Chs	
80.10	Intersect E. boundary of Township 69 W. S. of Cor. to Secs 13 and 24 from which Cor. bears
	S. 89° 30' W. on a true line between Secs 13 and 24
	Var. 13° 10' E.
40.05	Set post, deposited charred stake and raised mound of earth with pits as per instruction for 1/4 Sec. Cor.
80.10	To Cor. to Secs 13, 14, 23 and 24
	Land level Bottom, 1st rate
	North between Secs 13 and 14
	Var. 13° 15' E.
15.00	Secs Bottom, enter Upland bears N. E. and S. W.
40.00	Set post, deposited charred stake and raised mound of earth with pits as per instruction for 1/4 Sec. Cor.
80.00	Set post, deposited charred stake and raised mound of earth with pits as per instruction for Cor. to Secs 11, 12, 13 and 14
	Land mostly rolling, 3d rate

Township 12 N. Range 10 W. 6th P.M.

Chs.	
	East on a random line between Secs. 12 and 13 Var. 13° 15' E.
40.00	Set temporary 1/4 Sec. Cor.
79.60	Intersect E. boundary of Township 6, 0 chs. S. of Cor. to Secs. 12 and 13. from which Cor. I run S. 89° 31' W. on a true line between Secs. 12 and 13 Va. 13° 15' E.
39.80	Set post, deposited charred stake and raised mound of earth with pits as per instruction for 1/4 Sec. Cor.
79.60	To Cor. to Secs. 11, 12, 13 and 14 Sand rolling. 3d rate
	North between Secs. 11 and 12 Var. 13° 35' E
40.00	Set post, deposited charred stake and raised mound of earth with pits as per instruction for 1/4 Sec. Cor.
80.00	Set post, deposited charred stake and raised mound of earth with pits as per instruction for Cor. to Secs. 1, 2, 11 and 12 Sand rolling. worthless

Township 12 N. Range 10 W. 6th P.M.

Chs.	
	East on a random line between Secs. 1 and 12 Var. 13° 35' E.
40.00	Set temporary 1/4 Sec. Cor.
79.94	Intersect E. boundary of Township 21 chs. S. of Cor. to Secs. 1 and 12 from which Cor. I run S. 89° 51' W. on a true line between Secs. 1 and 12 Var. 13° 35' E.
39.97	Set post, deposited charred stake and raised mound of earth with pits as per instruction for 1/4 Sec. Cor.
79.94	To Cor. to Secs. 1, 2, 11 and 12 Sand rolling. 3d rate
	North on a true line between Secs. 1 and 12 Var. 13° 35' E.
40.00	Set post, deposited charred stake and raised mound of earth with pits as per instruction for 1/4 Sec. Cor.
78.12	Intersect 3d Stand. Parallel N. 23.76 chs. E. of Standard Cor. to Secs. 31 and 36 Township 13 N. Range 9 and 10 W. Set post, deposited charred stake and

Township 12 N. Range 10 W. 6th P.M.

Chs	
	raised mound of earth with pits as per instruction for Closing Cor. to Secs. 1 and 2 Sand soling. 3d rate
	July 26, 1866
	North between Secs. 34 and 35
	Var. 13°00' E.
40.00	Set post, deposited Charred stake and raised mound of earth with pits as per instruction for 1/4 Sec. Cor.
80.00	Set post, deposited Charred stake and raised mound of earth with pits as per instruction for Cor. to Secs. 26, 27, 34 and 35
	Sand level Bottom. 1st rate
	East on a random line between Secs. 26 and 35
	Var. 13°00' E.
40.00	Set temporary 1/4 Sec. Cor.
64.00	A Drain bears N.
79.60	Intersect N. and S. line 40 chs. S. of Cor. to Secs. 25, 26, 35 and 36 from which Cor. Drain S. 89°45' W. on a true line between Secs.

Township 12 N. Range 10 W. 6th P.M.

Chs	
	26 and 35
	Var. 13°00' E.
39.80	Set post, deposited Charred stake and raised mound of earth with pits as per instruction for 1/4 Sec. Cor.
79.60	To Cor. to Secs. 26, 27, 34 and 35
	Sand level Bottom. 1st rate
	North between Secs. 26 and 27
	Var. 13°00' E.
34.75	Pass a Crust begin E. bank top, 20 lks. wide
40.00	Set post, deposited Charred stake and raised mound of earth with pits as per instruction for 1/4 Sec. Cor.
80.00	Set post, deposited Charred stake and raised mound of earth with pits as per instruction for Cor. to Secs. 22, 23, 26 and 27
	Sand level Bottom. 1st rate
	East on a random line between Secs. 23 and 26
	Var. 13°00' E.
40.00	Set temporary 1/4 Sec. Cor.
79.33	Intersect N. and S. line 78 chs. S. of Cor. to Secs.

Township 12 N. Range 10 W. 6th P.M.

Chs	
	23, 24, 25 and 26 from which Cor. I run
	S. 89° 27' W. on a true line between Secs. 23 and 26
	Var. 13° 00' E.
39.66	Set post, deposited charred stake and raised mound of earth with pits as per instructions for 1/4 Sec. Cor.
79.33	To Cor. to Secs. 22, 23, 26 and 27
	Sand level Bottom, 1st rate
	North between Secs. 22 and 23
	Var. 13° 10' E.
40.00	Set post, deposited charred stake and raised mound of earth with pits as per instructions for 1/4 Sec. Cor.
80.00	Set post, deposited charred stake and raised mound of earth with pits as per instructions for Cor. to Secs. 14, 15, 22 and 23
	Sand level Bottom, 1st rate
	East on a random line between Secs. 14 and 23
	Var. 13° 35' E.
40.00	Set temporary 1/4 Sec. Cor.

Township 12 N. Range 10 W. 6th P.M.

Chs	
79.40	Intersect N. and S. line 50 chs. S. of Cor. to Secs. 13, 14, 23 and 24 from which Cor. I run
	S. 89° 39' W. on a true line between Secs. 14 and 23
	Var. 13° 35' E.
39.70	Set post, deposited charred stake and raised mound of earth with pits as per instructions for 1/4 Sec. Cor.
79.40	To Cor. to Secs. 14, 15, 22 and 23
	Sand level Bottom, 1st rate
	North between Secs. 14 and 15
	Var. 13° 20' E.
20.00	Sec. Bottom, enter Upland bear E. and W.
40.00	Set post, deposited charred stake and raised mound of earth with pits as per instructions for 1/4 Sec. Cor.
80.00	Set post, deposited charred stake and raised mound of earth with pits as per instructions for Cor. to Secs. 10, 11, 14 and 15
	Sand broken, 2nd rate

Township 12 N. Range 10 W. 6th P.M.

Chs	
	East on a random line between Secs. 11 and 14 Var. 13° 45' E.
40.00	Set temporary 1/4 Sec. Cor.
79.12	Intersect N. and S. line 48 chs. S. of Cor. to Secs. 11, 12, 13 and 14 from which Cor. I run S. 89° 39' W. on a true line between Secs. 11 and 14 Var. 13° 45' E.
37.56	Set post, deposited charred stake and raised mound of earth with pits as per instruction for 1/4 Sec. Cor.
79.12	To Cor. to Secs. 10, 11, 14 and 15
	Land broken and sandy. 3d rate
	North between Secs. 10 and 11 Var. 13° 45' E.
40.00	Set post, deposited charred stake and raised mound of earth with pits as per instruction for 1/4 Sec. Cor.
80.00	Set post, deposited charred stake and raised mound of earth with pits as per instruction for Cor. to Secs. 2, 3, 10 and 11
	Land broken sand hills. 3d rate

Township 12 N. Range 10 W. 6th P.M.

Chs	
	East on a random line between Secs. 2 and 11 Var. 13° 45' E.
40.00	Set temporary 1/4 Sec. Cor.
79.04	Intersect N. and S. line 12 chs. N. of Cor. to Secs. 2, 11 and 12 from which Cor. I run N. 89° 55' W. on a true line between Secs. 2 and 11 Var. 13° 45' E.
37.52	Set post, deposited charred stake and raised mound of earth with pits as per instruction for 1/4 Sec. Cor.
79.04	To Cor. to Secs. 2, 3, 10 and 11
	Land broken sand hills. 3d rate
	North angle from line between Secs. 2 and 3 Var. 13° 45' E.
40.00	Set post, deposited charred stake and raised mound of earth with pits as per instruction for 1/4 Sec. Cor.
79.00	Intersect 3d Standard Parallel N. 24.60 Chs. E. of Standard Cor. to Secs. 35 and 36 Township 13 N. Range 10 W. Set post, deposited charred stake and raised mound of earth with pits as per instruction for Closing Cor. to Secs. 2 and 3

Township 12 N. Range 10 W. 6th P.M.

Chs.	
	Land broken and sandy, 3d rate
	July 27, 1866
	North between Secs. 33 and 34
	Var. 13° 10' E.
40.00	Set post deposited charred stake and raised mound of earth with pits as per instructions for 1/4 Sec. Cor.
80.00	Set post deposited charred stake and raised mound of earth with pits as per instructions for Cor. to Secs. 27, 28, 33 and 34
	Land level Bottom, 1st rate
	East on a random line between Secs. 27 and 34
	Var. 13° 10' E.
40.00	Set temporary 1/4 Sec. Cor.
80.10	Intersect N. and S. line at Cor. to Secs. 26, 27, 34 and 35 from which Cor. I run
	West on a true line between Secs. 27 and 34
	Var. 13° 10' E.
40.05	Set post deposited charred stake and raised mound of earth with pits as per

Township 12 N. Range 10 W. 6th P.M.

Chs.	
	instructions for 1/4 Sec. Cor.
80.10	To Cor. to Secs. 27, 28, 33 and 34
	Land level Bottom, 1st rate
	North between Secs. 27 and 28
	Var. 13° 10' E.
40.00	Set post deposited charred stake and raised mound of earth with pits as per instructions for 1/4 Sec. Cor.
52.50	Prairie Creek bears N. 60° E. 20 lks wide
63.70	Same Creek bears N. 45° W. 25 lks wide
74.52	Same Creek bears E. 20 lks wide
76.00	Lean Bottom, entire Land White beam E. and W.
80.00	Set post deposited charred stake and raised mound of earth with pits as per instructions for Cor. to Secs. 21, 22, 27 and 28
	Land mostly level Bottom, 1st rate
	East on a random line between Secs. 22 and 27
	Var. 13° 10' E.
40.00	Set temporary 1/4 Sec. Cor.
80.25	Intersect N. and S. line 8 lks S. of Cor. to Secs. 22, 23, 26 and 27 from which Cor. I run

Township 12 N. Range 10 W. 6th P.M.

Chs

S. 89° 57' W. on a true line between Secs. 22 and 27

Var. 13° 10' E.

40.12 Set post, deposited charred stake and raised mound of earth with pits as per instructions for 1/4 Sec. Cor.

80.25 To Cor. to Secs. 21, 22, 27 and 28

Sand brown & Sand Hills. 3d rate

North between Secs. 21 and 22

Var. 13° 10' E.

40.00 Set post, deposited charred stake and raised mound of earth with pits as per instructions for 1/4 Sec. Cor.

80.40 Set post, deposited charred stake and raised mound of earth with pits as per instructions for Cor. to Secs. 15, 16, 21 and 22

Sand Sandy. 3d rate

East on a random line between Secs. 15 and 22

Var. 13° 15' E.

40.00 Set temporary 1/4 Sec. Cor.

79.83 Intersect N. and S. line 60 chs. S. of Cor. to Secs. 14, 15, 22 and 23 from which Cor. I am

Township 12 N. Range 10 W. 6th P.M.

Chs

S. 89° 34' W. on a true line between Secs. 15 and 22

Var. 13° 15' E.

39.91 Set post, deposited charred stake and raised mound of earth with pits as per instructions for 1/4 Sec. Cor.

79.83 To Cor. to Secs. 15, 16, 21 and 22

Sand slightly brown. 2nd rate

North between Secs. 15 and 16

Var. 13° 20' E.

40.00 Set post, deposited charred stake and raised mound of earth with pits as per instructions for 1/4 Sec. Cor.

80.00 Set post, deposited charred stake and raised mound of earth with pits as per instructions for Cor. to Secs. 9, 10, 15 and 16

Sand rolling. 3d rate

East on a random line between Secs. 10 and 15

Var. 13° 20' E.

40.00 Set temporary 1/4 Sec. Cor.

80.24 Intersect N. and S. line 50 chs. S. of Cor. to Secs.

Township 12 N. Range 10 W. 6th P.M.

Chs	
	10, 11, 14 and 15 from which Cor. I run
	S. 89° 39' W. on a true line between Secs. 10 and 15
	Va. 13° 20' E.
40.12	Set post deposited charred stake and raised mound of earth with pits as per instruction for 1/4 Sec. Cor.
80.24	To Cor. to Secs. 9, 10, 15 and 16
	Sand rolling. 3d rate
	North between Secs. 9 and 10
	Va. 14° 00' E.
40.00	Set post deposited charred stake and raised mound of earth with pits as per instruction for 1/4 Sec. Cor.
80.00	Set post deposited charred stake and raised mound of earth with pits as per instruction for Cor. to Secs. 3, 4, 9 and 10
	Sand rolling. 3d rate
	East on a random line between Secs. 3 and 10
	Va. 14° 00' E.
40.00	Set temporary 1/4 Sec. Cor.
79.85	Intersect N. and S. line 46 chs. S. of Cor. to

Township 12 N. Range 10 W. 6th P.M.

Chs	
	Secs. 2, 3, 10 and 11 from which Cor. I run
	S. 89° 40' W. on a true line between Secs. 3 and 10
	Va. 14° 00' E.
39.92	Set post deposited charred stake and raised mound of earth with pits as per instruction for 1/4 Sec. Cor.
79.85	To Cor. to Secs. 3, 4, 9 and 10
	Sand broken. 3d rate
	North on a true line between Secs. 3 and 4
	Va. 14° 20' E.
40.00	Set post deposited charred stake and raised mound of earth with pits as per instruction for 1/4 Sec. Cor.
78.50	Intersect 3d Standard Parallel N. 23.90 Ch. E. of Standard Cor. to Secs. 34 and 35 Township 13 N. Range 10 W.
	Set post deposited charred stake and raised mound of earth with pits as per instruction for Closing Cor. to Secs. 3 and 4
	Sand broken. 3d rate
	July 28, 1866

Township 12 N. Range 10 W. 6th P.M.

Chs	
	North between Secs. 32 and 33
	Var. 13° 10' E.
40.00	Set post, deposited charred stake and raised mound of earth with pits as per instruction for 1/4 Sec. Cor.
80.00	Set post, deposited charred stake and raised mound of earth with pits as per instruction for Cor. to Secs. 28, 29, 32 and 33 Sand level Bolton, 1st pat.
	East on a random line between Secs. 28 and 33
	Var. 13° 10' E.
40.00	Set temporary 1/4 Sec. Cor.
80.26	Intersect N. and S. line 5 chs. E. of Cor. to Secs. 27, 28, 33 and 34 from which Cor. I run S. 89° 58' W. on a true line between Secs. 28 and 33
	Var. 13° 10' E.
40.13	Set post, deposited charred stake and raised mound of earth with pits as per instruction for 1/4 Sec. Cor.
80.26	To Cor. to Secs. 28, 29, 32 and 33 Sand level Bolton, 1st pat.

Township 12 N. Range 10 W. 6th P.M.

Chs	
	North between Secs. 28 and 29
	Var. 13° 10' E.
39.85	Prairie Creek 15 lks. wide, dry, run N. 60° E.
40.00	Set post, deposited charred stake and raised mound of earth with pits as per instruction for 1/4 Sec. Cor.
80.00	Set post, deposited charred stake and raised mound of earth with pits as per instruction for Cor. to Secs. 20, 21, 28 and 29 Sand level, 1st pat.
	East on a random line between Secs. 21 and 28
	Var. 13° 10' E.
40.00	Set temporary 1/4 Sec. Cor.
67.00	Track bend of Prairie creek, Cmu from S. 70° W. run S. 60° E.
80.96	Intersect N. and S. line 7 chs. W. of Cor. to Secs. 21, 22, 27 and 28 from which Cor. I run N. 89° 57' W. on a true line between Secs. 21 and 28
	Var. 13° 10' E.
40.48	Set post, deposited charred stake and raised mound of earth with pits as per

Township 12 N. Range 10 W. 6th Prin

Chs	
	instruction for 1/4 Sec. Cor.
80,96	To Cor. to Secs. 20, 21, 28 and 29
	Land level, 2nd rate
	North between Secs. 20 and 21
	Var. 13° 10' E.
10,00	Enter upland bearing N.E. and S.W.
40,00	Set post, deposited charred stake and raised mound of earth with pits as per instruction for 1/4 Sec. Cor.
80,00	Set post, deposited charred stake and raised mound of earth with pits as per instruction for Cor. to Secs. 16, 17, 20 and 21
	Land gently rolling, 3d rate
	East on a random line between Secs. 16 and 21
	Var. 13° 10' E.
40,00	Set temporary 1/4 Sec. Cor.
80,82	Intersect N. and S. line 30 chs. S. of Cor. to Secs. 15, 16, 21 and 22 from which Cor. I run S. 89° 47' W. on a true line between Secs. 16 and 21
	Var. 13° 10' E.

Township 12 N. Range 10 W. 6th Prin

Chs	
40,41	Set post, deposited charred stake and raised mound of earth with pits as per instruction for 1/4 Sec. Cor.
80,82	To Cor. to Secs. 16, 17, 20 and 21
	Land level, 3d rate
	North between Secs. 16 and 17
	Var. 13° 10' E.
40,00	Set post, deposited charred stake and raised mound of earth with pits as per instruction for 1/4 Sec. Cor.
80,00	Set post, deposited charred stake and raised mound of earth with pits as per instruction for Cor. to Secs. 8, 9, 16 and 17
	Land level, 3d rate
	East on a random line between Secs. 9 and 16
	Var. 13° 10' E.
40,00	Set temporary 1/4 Sec. Cor.
80,22	Intersect N. and S. line 17 chs. S. of Cor. to Secs. 9, 10, 15 and 16 from which Cor. I run

Township 12 N. Range 10 W. 6th P.M.

Chs

S. 89° 53' W. on a true line between Secs. 9 and 16

Var. 13° 10' E.

40.11 Set post, deposited charred stake and raised mound of earth with pits as per instruction for ¼ Sec. Cor.

80.22 To Cor. to Secs. 8, 9, 16 and 17

Land level, 3d rate

North between Secs. 8 and 9

Var. 13° 25' E

40.00 Set post, deposited charred stake and raised mound of earth with pits as per instruction for ¼ Sec. Cor.

80.00 Set post, deposited charred stake and raised mound of earth with pits as per instruction for Cor. to Secs. 4, 5, 8 and 9

Land hilly and worthless

East on a random line between Secs. 4 and 9

Var. 13° 25' E

40.00 Set temporary ¼ Sec. Cor.

Township 12 N. Range 10 W. 6th P.M.

Chs

80.12 Intersect N. and S. line 9 ch. S. of Cor. to Secs. 3, 4, 9 and 10 from which Cor. I run

S. 89° 56' W. on a true line between Secs. 4 and 9

Var. 13° 25' E.

40.06 Set post, deposited charred stake and raised mound of earth with pits as per instruction for ¼ Sec. Cor.

80.12 To Cor. to Secs. 4, 5, 8 and 9

Land hilly and worthless

North on a true line between Secs. 4 and 5

Var. 14° 00' E

40.00 Set post, deposited charred stake and raised mound of earth with pits as per instruction for ¼ Sec. Cor.

77.84 Intersect 3d Standard Parallel N. 23.00 chs. E. of Standard Cor. to Secs. 33 and 34 Township 13 N. Range 10 W.

Set post, deposited charred stake and raised mound of earth with pits as per instruction for Closing Cor. to Secs.

Township 12 N. Range 10 W. 6th P.M.

Chs.	
	4 and 5 Land Hilly and mostly July 29, 1866
	North between Secs. 31 and 32 Var. 13° 10' E
40.00	Set post, deposited charred stake and raised mound of earth with pits as per instruction for 1/4 Sec. Cor.
61.50	Prairie Creek 20 lks. wide (dry) bears E.
80.00	Set post, deposited charred stake and raised mound of earth with pits as per instruction for Cor. to Secs. 29, 30, 31 and 32 Land level 1st rate
	East on a random line between Secs. 29 and 32 Var. 13° 10' E
40.00	Set temporary 1/4 Sec. Cor.
58.50	Prairie Creek 20 lks. wide (dry) bears N
80.60	Intersect N. and S. line 60 lks. N. of Cor. to Secs. 28, 29, 32 and 33 from which Cor. I run

Township 12 N. Range 10 W. 6th P.M.

Chs.	
	N. 89° 34' W. on a true line between Secs. 29 and 32 Var. 13° 10' E
40.30	Set post, deposited charred stake and raised mound of earth with pits as per instruction for 1/4 Sec. Cor.
80.60	For Cor. to Secs. 29, 30, 31 and 32 Land level Bottom 1st rate
	West on a random line between Secs. 30 and 31 Var. 13° 10' E.
40.00	Set temporary 1/4 Sec. Cor.
77.00	Intersect W. boundary of Township 62 lks. N. of Cor. to Secs. 30 and 31 from which Cor. I run N. 89° 33' E. on a true line between Secs. 30 and 31 Var. 13° 10' E.
37.00	Set post, deposited charred stake and raised mound of earth with pits as per instruction for 1/4 Sec. Cor.
77.00	For Cor. to Secs. 29, 30, 31 and 32 Land level 1st rate

Township 12 N. Range 10 W. 6th P.M.

Chs	
	North between Secs. 29 and 30
	Var. 13°10' E.
40.00	Set post, deposited charred stake and raised mound of earth with pits as per instructions for ¼ Sec. Cor.
80.00	Set post, deposited charred stake and raised mound of earth with pits as per instructions for Cor. to Secs. 19, 20, 29 and 30
	Land level, 1st rate
	East on a random line between Secs. 20 and 29
	Var. 13°35' E.
40.00	Set temporary ¼ Sec. Cor.
80.00	Intersect N. and S. line at Cor. to Secs. 20, 21, 28 and 29 from which Cor. I run
	West on a true line between Secs. 20 and 29
	Var. 13°35' E.
40.00	Set post, deposited charred stake and raised mound of earth with pits as per instructions for ¼ Sec. Cor.
80.00	To Cor. to Secs. 19, 20, 29 and 30
	Land level, 1st rate

Township 12 N. Range 10 W. 6th P.M.

Chs	
	West on a random line between Secs. 19 and 30
	Var. 13°45' E.
40.00	Set temporary ¼ Sec. Cor.
77.30	Intersect W. boundary of Township 48 chs. N. of Cor. to Secs. 19 and 30 from which Cor. I run
	N. 89° 39' E. on a true line between Secs. 19 and 30
	Var. 13°45' E.
37.30	Set post, deposited charred stake and raised mound of earth with pits as per instructions for ¼ Sec. Cor.
77.30	To Cor. to Secs. 19, 20, 29 and 30
	Land level, 2nd rate
	North between Secs. 19 and 20
	Var. 14°06' E.
40.00	Set post, deposited charred stake and raised mound of earth with pits as per instructions for ¼ Sec. Cor.
~~[illegible]~~	~~Drain Creek, [illegible] with [illegible]~~ E.
80.00	Set post, deposited charred stake and raised mound of earth with pits as per instructions for Cor. to Secs. 17, 18, 19 and 20

Township 12 N. Range 10 W. 6th P.M.

Chs	
	Sand level. 2nd rate
	East on a random line between Secs. 17 and 20
	Var. 14° 00' E
40.00	Set temporary 1/4 Sec. Cor.
80.08	Intersect N. and S. line 12 chs. N. of Cor. to Secs. 16, 17, 20 and 21 from which Cor. I run N. 89° 55' W. on a true line between Secs. 17 and 20
	Var. 14° 00' E
40.00	Set post, deposited charred stake and raised mound of earth with pits as per instructions for 1/4 Sec. Cor.
80.08	For Cor. to Secs. 17, 18, 19 and 20
	Sand level. 2nd rate
	West on a random line between Secs. 18 and 19
	Var. 14° 00' E
40.00	Set temporary 1/4 Sec. Cor.
77.26	Intersect W. boundary of Township 20 chs. N. of Cor. to Secs. 18 and 19 from which Cor.

Township 12 N. Range 10 W. 6th P.M.

Chs	
	I run N. 89° 51' E. on a true line between Secs. 18 and 19.
	Var. 14° 00' E
37.26	Set post, deposited charred stake and raised mound of earth with pits as per instructions for 1/4 Sec. Cor.
77.26	For Cor. to Secs. 17, 18, 19 and 20
	Sand level. 1st rate
	North between Secs. 17 and 18
	Var. 14° 15' E.
40.00	Set post, deposited charred stake and raised mound of earth with pits as per instructions for 1/4 Sec. Cor.
80.00	Set post, deposited charred stake and raised mound of earth with pits as per instructions for Cor. to Secs. 7, 8, 17 and 18
	Sand broken. 3rd rate
	East on a random line between Secs. 8 and 17
	Var. 14° 15' E.

Township 12 N. Range 10 W. 6th P.M.

Chs	
40.00	Set temporary 1/4 Sec. Cor.
80.58	Intersect N. and S. line 5 chs. N. of Cor. to Secs. 8, 9, 16 and 17 from which Cor. I run N. 89° 58' W. on a true line between Secs. 8 and 17
	Var. 14° 15' E.
40.29	Set post, deposited charred stake and raised mound of earth with pits as per instruction for 1/4 Sec. Cor.
80.58	To Cor. to Secs. 7, 8, 17 and 18
	Sand rolling. 3d rate
	West on a random line between Secs. 7 and 18
	Var. 14° 15' E
40.00	Set temporary 1/4 Sec. Cor.
78.58	Intersect W. boundary of Township & the S. of Cor. to Secs. 7 and 18 from which Cor. I run S. 89° 56' E. on a true line between Secs. 7 and 18
	Var. 14° 15' E.
38.58	Set post, deposited charred stake and raised mound of earth with pits as per instruction for 1/4 Sec. Cor.
78.58	To Cor. to Secs. 7, 8, 17 and 18

Township 12 N. Range 10 W. 6th P.M.

Chs	
	Sand rolling. 3d rate
	North between Secs. 7 and 8
	Var. 14° 30' E.
40.00	Set post, deposited charred stake and raised mound of earth with pits as per instruction for 1/4 Sec. Cor.
80.00	Set post, deposited charred stake and raised mound of earth with pits as per instruction for Cor. to Secs. 5, 6, 7 and 8
	Sand rolling. 3d rate
	East on a random line between Secs. 5 and 8
	Var. 14° 30' E.
40.00	Set temporary 1/4 Sec. Cor.
80.90	Intersect N. and S. line 30 chs. W. of Cor. to Secs. 4, 5, 8 and 9 from which Cor. I run N. 89° 47' W. on a true line between Secs. 5 and 8
	Var. 14° 30' E.
40.45	Set post, deposited charred stake and raised mound of earth with pits

Township 12 N. Range 10 W. 6th P.M.

Chs	
	as per instructions for 1/4 Sec. Cor.
80.90	To Cor. to Secs. 5, 6, 7 and 8
	Sand rolling, 3d rate
	West on a random line between Secs. 6 and 7 Var. 14° 30' E.
40.00	Set temporary 1/4 Sec. Cor.
79.00	Intersect N. and S. line at Cor. to Secs. 6 and 7 from which Cor. I run
	East on a true line between Secs. 6 and 7 Va. 14° 30' E
39.00	Set post, deposited charred stake and raised mound of earth with pits as per instructions for 1/4 Sec. Cor.
79.00	To Cor. to Secs. 5, 6, 7 and 8
	Sand rolling, 3d rate
	North on a true line between Secs. 5 and 6 Va. 14° 30' E.
40.00	Set post, deposited charred stake and raised mound of earth with pits as per instructions for 1/4 Sec. Cor.
78.00	Intersect 3d Standard Parallel N. W. 90

Township 12 N. Range 10 W. 6th P.M.

Chs	
	Chs. E. of Standard Cor. to Secs. 32 and 33
	Township 13 N. Range 10 W.
	Set post, deposited charred stake and raised mound of earth with pits as per instructions for Closing Cor. to Secs. 5 and 6
	Sand broken and worthless
	Survey completed July 30, 1866 by E. S. Farnsworth

General Description

The land in this Township is rather below the common average, there is some good land well adapted to farming in the Southern portion along Prairie Creek. The Upland being mostly sand hills are unfit for Cultivation. Prairie Creek runs through the Southern tier of Secs. the banks and bottom of said Creek are muddy, water clear but impure. The Township is entirely destitute of Timber and Stone

List of Names

A list of the names of the individuals employed to assist in running, measuring or marking the lines and Corners described in the foregoing field notes of Township No 18 North of the Base line of Range No 10 West of the 6th P.M. in the Territory of Nebraska showing the respective capacities in which they acted

Samuel M. Jones,	Chainman
William F. Worley,	Chainman
John Taylor,	Axman
Alex. Niven,	Flagman

General Land Office • Original Field Notes

Book Number

357

The images in this file are photographs of the notes of the original surveys of the State of Nebraska on file in the Office of the Nebraska State Surveyor located in Lincoln, Nebraska.

The original surveys in Nebraska began in the mid 1850's and were completed in the mid 1880's. The Nebraska office of the Surveyor General was closed June 30, 1886.