General Land Office • Original Field Notes

Book Number

359

The images in this file are photographs of the notes of the original surveys of the State of Nebraska on file in the Office of the Nebraska State Surveyor located in Lincoln, Nebraska.

The original surveys in Nebraska began in the mid 1850's and were completed in the mid 1880's. The Nebraska office of the Surveyor General was closed June 30, 1886.

a

Contract No. 10

Index Diagram.

Town 17 N. R 10 W.

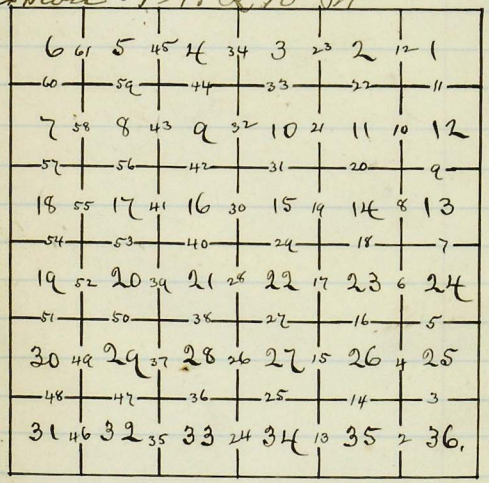

b

Field Notes of the Subdivision of Township 17 North of the base line of Range 10 West of the 6th Principal Meridian in the State of Nebraska Surveyed by Miles J Wolley Deputy Surveyor under his Contract No 10 bearing date the 8th day of August 1868

Commenced Aug. 25th 1868
Completed Aug 31st 1868.

C

A list of names and duties of the individuals employed to assist in surveying this Township.

John Smith Chainman
R. W. Cook Chainman
M. B. Seddles Moundman
W. E. Wormelsdorff Moundman

1.

Chains To determine the proper adjustment of My Compass for Subdividing This Township I commence at the Corner to Townships 17 on 4th Parallel North Ranges 9 and 10 West and run

North on a blank line along the East boundary of Sec 36

Va 11° 30' East

40.03 To a point 4 lks West of the 1/4 sec cor

80.08 To a point 8 lks West of the corner to sec's 25 and 36 to retrace this line or run parallel thereto my Compass Must be adjusted to a variation of

Va 11° 27' East

Township 17 North. Range 10 West of 6th P.M.

Chains	North between Secs 35 and 36 Var. 11° 27' East
8.50	Ravine bears N-E
19.00	Ravine bears S-E
40.00	Set a post deposited charred Stake, raised Mound of earth. Made pits as per instructions for ¼ sec cor
49.50	Ravine bears N-E
62.00	Drain bears S-E
80.00	Set a post deposited charred Stake, raised Mound of earth Made pits as per instructions for cor to secs 25, 26, 35 and 36 Land hilly Soil 3d rate

Township 17 North, Range 11 West of 6th P.M.

Chains	East on a random line between Secs 25 and 36 Va 11° 27' East
10.00	Ravine Course South
37.00	Ravine Course N-E
40.00	Set a post for a Temporary ¼ sec cor
44.50	Ravine Course N-W
65.00	Ravine Course N-E
71.00	Ravine Course S-E
79.80	Intersected East boundary of Township, 35 lks North of cor to secs 25 and 36. From Witness cor Drum N 89° 45' West on a true line between Secs 25 and 36 Va 11° 27' East
39.90	Set a post deposited charred Stake, raised Mound of Earth Made pits as per instructions for ¼ sec cor
79.80	The cor to Secs 25, 26, 35 and 36 Sand hilly Soil 3d rate

Township 17 North Range 10 W of 6th P.M.

Chains	
	North between Sec's 25 and 26 Va 11° 30' East
24.50	Ravine bears N-E
36.50	Ravine ~~bears~~ or Course N-E
40.00	Set a post deposited charred Stake, raised Mound of Earth Made pits as per instructions for 1/4 sec cor
60.25	Branch 15 lks wide Course S-East
67.50	East bank of Same Branch runs South
80.00	Set post. deposited charred Stake, raised Mound of earth Made pits as per instructions for cor to secs 23. 24. 25 & 26 from which a Double Cottonwood each 10 ins dia bears N 17° 30' E 2.80 chs and 2.84 chs dist Sand hilly soil 3d rate

Township 17 North, Range 10 W of 6th P.M.

Chains	
	East on a random line between Sec's 24 and 25 Va 11° 30' East
21.50	Ravine Course S-E
24.50	Ravine Course S-W
40.00	Set a post for Temporary 1/4 Sec cor in head of Ravine Course S-E
55.00	Ravine Course N-E
65.00	Same Ravine Course S-E
79.40	Intersected East Boundary of Township, 40 lks North of cor to Sec's 24 and 25 From which cor Bears N 89° 43' W on a true line between Sec's 24 and 25 Va 11° 30' East
39.70	Set a post deposited charred Stake, raised Mound of earth Made pits as per instructions for 1/4 Sec cor
79.40	The cor to Sec's 23. 24. 25 and 26 Sand hilly soil 3d rate

Township 17 North Range 10 W of 6th P.M

Chains	
	North between Sec's 23 and 24 Va 11° 40' East
15.00	Ravine Course S-W
20.00	Same Ravine Course South, East
40.00	Set a post deposited charred Stake, raised Mound of Earth Made pits as per instructions in a Ravine Course East for 1/4 sec cor
60.50	Ravine Course S-E
80.00	Set post deposited charred Stake, raised Mound of Earth Made pits as per instructions for cor to Sec's 13, 14, 23 and 24 Land hilly Soil 3d rate

Township 17, N. Range 10 W of 6th PM

Chains	
	East on a random line between Sec's 13 and 24 Va 11° 40' East
8.00	Ravine Course N-E
31.00	Ravine Course S-E
40.00	Set a post for Temporary 1/4 Sec cor
60.00	enter Creek Bottom
68.50	Old bed of Creek Course S-E
79.96	Intersected the East Boundary of Township 45 lks South of Cor to Sec's 13 and 24 - From which cor S. 89° 40' W on a true line between Sec's 13 and 24 Va 11° 40' East
39.98	Set a post deposited Charred Stake, raised Mound of Earth Made pits as per instructions for 1/4 sec cor
79.96	The cor to Secs 13, 14, 23 and 24 1st 4 inches Land hilly Soil 3d rate 2d 4 inches Land rolling Soil 2d rate

Township 17 N. Range 10 West of 6th P.M.

Chains	North between Sec's 13 and 14 Va 11° 40' East
10.00	Ravine Course N-E
29.00	Ravine Course East
37.00	Ravine Course N-E
40.00	Set post deposited charred Stake raised Mound of Earth Made pits as per instructions for 1/4 sec cor
64.50	Ravine course S-E
80.00	Set a post deposited charred Stake raised Mound of Earth Made pits as per instructions for cor to sec's 11, 12, 13 and 14 Land hilly soil 3d rate

Township 17 N. R. 10 West of 6th P.M.

Chains	East on a random line between Sec's 12 and 13 Va 11° 40' East
40.00	Set a post for Temporary 1/4 sec cor
47.50	Ravine Course S-E
60.00	enter Creek bottom
62.00	Branch 10 lks wide runs S-E
80.80	Intersected the East Boundary of Township 48 lks Southe of cor to sec's 12 and 13 From which cor I run S 89° 40' W on a true line between Secs 12 and 13 Va 11° 40' East
40.40	Set a post deposited charred stake, raised Mound of Earth Made pits as per instructions for 1/4 sec cor
80.80	The cor to sec's 11, 12, 13 and 14 1st 60.00 chs Land hilly, Last 20.00 chs rolling Soil 3d rate

Township 17 N. Range 10 W. of 6th PM

Chains	
	North between Sec's 11 and 12 Va 11° 45' East
40.00	Set a post deposited charred Stake raised Mound of Earth made pits as per instructions for 1/4 sec cor
50.00	Ravine Course S-E
65.00	Ravine Course S-E
75.00	Ravine Course S-E
80.00	Set post deposited charred Stake, raised Mound of Earth made pits as per instructions for cor to Sec's 1, 2, 11, and 12 Land hilly Soil 3rd rate

Township 17 N. Range 11 W. of 6th P. M.

Chains	
	East on a random line between Sec's 1 and 12 Va 11° 45' East
40.00	Set a post for Temporary 1/4 Sec cor
50.00	Branch 15 lks wide runs S. W
80.50	Intersected East Boundary of Township 25 lks South of cor to Sec's 1 and 12 From which Cor B runs S 8° 30' W on a true line between Sec's 1 and 12 Va 11° 45' East
40.25	Set a post, deposited Charred stake raised Mound of Earth-Made pits as per instructions for 1/4 Sec cor
80.50	The cor to Sec's 1, 2, 11 and 12 Land West 40 chs hilly Soil 3rd rate East 40 chs rolling ~~land~~ 2nd rate

Township 17 N. Range 10 W. of 6th P.M

Chains	
	North on a random line between Sec's 1 and 2 Va 11° 45' East
6.00	Ravine Course N-E
15.00	Ravine Course S-E
36.00	Mouth of 2 Ravines Course N.E & S.E
40.00	Set a post for Temporary ¼ Sec cor
81.25	Intersected the North Boundary of the Township 12 lks West of cor to Sec's 1 and 2 Town which cor Bears S0° 15' West on a true line Va 11° 45' East
11.25	Set a post deposited Charred Stake raised Mound of Earth Made pits as per instructions for ¼ sec cor
81.25	The cor to Sec's 12, 11 and 12 Land hilly Soil 3d rate

August 25th 1868

Township 17 N. Range 10 W. of 6th P.M

Chains	
	North between Sec's 34 and 35 Va 12° 00 East
30.00	Ravine Course S-W
40.00	Set a post deposited Charred Stake raised Mound of Earth Made pits as per instructions for ¼ Sec cor
46.00	Ravine Course S-W
67.50	Ravine Course S-W
80.00	Set a post deposited Charred Stake raised Mound of Earth. Made pits as per instructions for cor to sec's 26, 27, 34 and 35
	Land hilly Soil 3d rate

Township 17 N. Range 10 W of 6th P.M

Chains	
	East on a random line between Sec's 26 and 35
	Va 12° East
33.00	Ravine Course N E
40.00	Set a post for Temporary 1/4 Sec cor
67.00	Ravine course S E
79.90	Intersected N and S line 5 links South of cor to Sec's 25, 26, 35 and 36 from which cor Drum S 89° 39' W on a true line between Sec's 26 and 35
	Va 12° East
39.95	Set a post deposited a charred Stake, raised Mound of Earth made pits as per instructions for 1/4 Sec cor
79.90	The cor to Sec's 26, 27, 34 and 35 Land hilly Soil 3d rate

Township 17 N. Range 10 West of 6th P.M

Chains	
	North between Sec's 26 and 27
	Va 12° East
40.00	Set a post, deposited Charred Stake, raised Mound of Earth made pits as per instructions for 1/4 Sec cor
53.00	Ravine Course S E
80.00	Set a post deposited charred Stake, raised Mound of Earth made pits as per instructions for cor to Sec's 22, 23, 26 and 27 Land Pt 40 chs rolling on a divide Second 40 chs hilly Soil 3d rate

16

Township 17 N. Range 10 W. of 6th P.M.

Chains	
	East on a random line between Sec's 23 and 26
	Va 12° East
40.00	Set a post for Temporary ¼ Sec cor
75.00	Branch 15 lks wide runs S-E
79.50	Intersects North and South line 12 lks South of cor to Sec's 23, 24, 25 and 26
	From which cor Bears
	S 89° 55' W on a true line between Sec's 25 and 26
	Va 12° East
39.75	Set a post deposited Charred Stake, raised Mound of Earth Made Pits as per instructions for ¼ Sec cor
79.50	The cor to Sec's 22, 23, 26 and 27 Land rolling Soil 3d rate

17

Township 17 N. R. 10 West of 6th P.M.

Chains	
	North between Sec's 22 and 23
	Va 12° East
26.00	Ravine course N-E
40.00	Set a post deposited Charred Stake raised Mound of Earth, Made Pits as per instructions for ¼ Sec cor
76.00	Branch 15 lks wide runs S-E
80.00	Set a post deposited Charred Stake, raised Mound of Earth. Made Pits as per instructions for cor to Sec's 14, 15, 22 and 23 Land hilly Soil 3d rate

Township 17. N. R. 10. West of 6th P.M

Chains	
	East on a random line between Secs 14 and 23
	Va 12° East
10.00	Strike North bank of Creek runs East
20.00	Ravine Course S-W
31.50	Ravine Course S-W
40.00	Set a post for Temporary 1/4 Sec cor
46.00	Ravine Course S-E
53.50	Ravine Course S-W
67.50	Ravine Course S-E
74.00	Ravine Course South
79.60	Intersected Stand Pine 50 lks North of Cor to Secs 13, 14, 23 and 24 From which cor B ears N 89° 39' W on a true line between Secs 14 and 23
	Va 12° East
39.80	Set a post deposited charred Stake, raised Mound of Earth Made pits as per instructions for 1/4 sec cor
79.60	The cor to Secs 14, 15, 22 and 23 Sand hilly and broken Soil 3d rate

Township 17 N. Range 10 W. of 6th P.M

Chains	
	North between Secs 14 and 15
	Va 13° 30' East
30.00	Ravine Course S W
40.00	Set a post, deposited charred Stake, raised Mound of Earth Made pits as per instructions for 1/4 sec cor
50.00	Ravine Course S-W
80.00	Set a post, deposited charred Stake, raised Mound of Earth Made pits as per instructions for Cor to Secs 10, 11, 14 and 15 Sand hilly Soil 3d rate

Township 17 N. R. 11 West of 6th P. M

Chains	
	East on a random line between Sec's 11 and 14 Va 13° 30' East
40.00	Set a post for Temporary 1/4 Sec cor in Ravine Course S-E
79.88	Intersected N and S line 14 lks North of cor to Sec's 11, 12, 13 and 14 From which corner Bears N 89° 54' W on a true line between Sec's 11 and 14 Va 13° 30 East
39.94	Set a post deposited Charred Stake, raised Mound of Earth Made pits as per instructions for 1/4 Sec cor
79.88	The cor to Sec's 10, 11, 14 and 15 Land rolling Soil 3d rate

Township 17 N. R. 11 West of 6th P. M

Chains	
	North between Sec's 11 and 11 Va 13° 30 East
20.00	Ravine Course N-E
40.00	Set a post deposited Charred Stake, raised Mound of Earth Made pits as per instructions for 1/4 Sec cor
60.00	Ravine Course S-E
80.00	Set a post deposited Charred Stake, raised Mound of Earth Made pits as per instructions for cor to Sec's 2, 3, 10 and 11 Land hilly Soil 3d rate

22

Township 17 N. R. 10 W of 6th P. M

Chains	
	East on a random line between Sec's 2 and 11 Va 13° East
20.00	Ravine course S-E
40.00	Set a post for Temporary 1/4 Sec cor
49.00	Ravine course S-W
70.50	Ravine course N-E
79.80	Intersected N and S line 20 lks North of cor to Sec's 1, 2, 11 and 12 From which cor Bears N 89° 51' W on a true line between Sec's 2 and 11 Va 18° East
39.90	Set a post deposited Charred Stake. raised Mound of Earth Made pits as per instructions for 1/4 Sec cor
79.80	The cor to Sec's 2, 3, 10 and 11 Land hilly Soil 3rd rate

23

Township 17 N. R. 10. W of 6th P. M

Chains	
	North on a random line between Sec's 2 and 3 Va 12° East
38.00	
38.00	Ravine course S-E
40.00	Set a post for a Temporary 1/4 Sec cor
59.00	Ravine course S-E
79.75	Intersected North Boundary of Township, 30 lks West of cor to Sec's 2 and 3 From which cor Bears S 0° 15' W on a true line between Sec's 2 and 3 Va 12° East
39.75	Set a post, deposited charred Stake. raised Mound of Earth, Made pits as per instructions for a 1/4 Sec cor
79.75	The cor to Sec's 2, 3, 10 and 11 Land hilly Soil 3rd rate

August 26th 1868

Township 17. N R. 10 W of 6th PM

Chains	North between Sec's 33 and 34 va 1/2° East
3.50	Ravine course S-E
40.00	Set a post deposited charred Stake, raised Mound of Earth Made pits as per instructions for 1/4 sec cor
76.00	Ravine course S-E
80.00	Set a post deposited charred Stake, raised Mound of Earth Made pits as per instructions for cor to sec's 27, 28, 33 and 34 Sand hilly Soil 3rd rate

Township 17. N. R. 10. W. of 6th P. M

Chains	East on a random line between Sec's 27 and 34 va 1/4° East
40.00	Set a post for Temporary 1/4 Sec cor
46.00	Ravine course S-E
57.50	Ravine course South
70.00	Ravine course S-E
80.40	Intersected N and S line 65 lks South of cor to sec's 26, 27, 34 and 35 From which cor B sun S 87° 32' W on a true line between Sec's 27 and 34 va 11° East
40.20	Set a post deposited charred Stake, raised Mound of Earth Made pits as per instructions for 1/4 sec cor
80.40	The cor to sec's 27, 28, 33 and 34 Sand hilly Soil 3rd rate

Township 17 N. R. 10 W of 6th P.M.

Chains	North between Sec's 27 and 28 va 14° East
25.00	Ravine course N-E
30.00	Ravine course S-E
40.00	Set a post deposited charred Stake, raised Mound of Earth made pits as per instructions for ¼ sec cor
55.00	Ravine course East
80.00	set a post deposited charred Stake raised Mound of Earth Made pits as per instructions for cor to Sec's 21 22 27 and 28 Land hilly Soil 3d rate

Township 17 N. R. 11 W of 6th P.M.

Chains	East on a random line between Sec's 22 and 27 va 14° East
40.00	Set a post for temporary ¼ sec cor
55.00	Ravine course S-E
79.88	Intersected N and S line 36 lks South of cor to sec's 22 23 26 and 27 From which cor I run S 8 9° 45' W on a true line between Sec's 22 and 27 va 14° East
39.94	set a post deposited charred stake, raised Mound of Earth made pits as per instructions for ¼ sec cor
79.88	The cor to sec's 21 22 27 and 28 Land hilly Soil 3d rate

Township 17 N. Range 10 W of 6th P.M

Chains	
	North between Sec's 21 and 22 va 1/4° 20 East
8.00	Ravine course N-E
40.00	Set a post deposited charred Stake raised Mound of Earth made pits as per instructions for 1/4 sec cor
80.00	Dry Branch course East
80.50	Set a post deposited charred Stake, raised Mound of Earth made pits as per instructions for a Witness cor to the cor of Sec's 15, 16, 21 and 22 Land rolling Soil 3rd rate

Township 17 N. R. 10 W of 6th P.M

Chains	
	East on a random line between Sec's 15 and 22 va 1/2° East
2.00	Dry branch course N-E
15.75	Dry branch course S-E
14.00	Dry branch course N-E
39.25	branch course S-E
40.00	Set a post for temporary 1/4 Sec cor
74.00	Branch 15 lks wide runs S-E
80.60	Intersected N and S line 28 lks South of cor to Sec's 14, 15, 22 and 23 From which cor I run S 89° 48' West on a true line between Sec's 15 and 22 va 1/2° East
40.30	Set a post deposited charred Stake, raised Mound of Earth made pits as per instructions for a 1/4 Sec cor
80.60	the corner to sec's 15, 16, 21 and 22 Land rolling Soil 2d rate

Township 17 N. R. 10 West of 6th P.M.

Chains	
	North between Sec's 15 and 16 Va 15° East
35.00	Ravine course S-E
40.00	Set a post deposited charred Stake, raised Mound of Earth made pits as per instructions for a ¼ sec cor
71.00	Branch 10 lks wide runs S.E
77.50	Same Branch runs S W
80.00	Set a post deposited charred Stake, raised Mound of Earth made pits as per instructions for Cor to Sec's 9, 10, 15 and 16 Sand rolling Soil 3d rate

Township 17 N. R. 10 W of 6th P.M.

Chains	
	East on a random line between Sec's 10 and 15 Va 15° 30' East
50	Branch 10 lks wide runs S-E
40.00	Set a Temporary ¼ sec cor post
60.00	Ravine course South
79.76	Intersected N and S line 50 lks South of cor to Sec's 10, 11, 14 and 15 from which corner Drum S. 89° 30' W on a true line between Sec's 10 and 15 Va 15° 30 East
39.88	Set a post, deposited charred Stake, raised Mound of Earth Made pits as per instructions for a ¼ sec cor
79.76	The cor to Sec's 9, 10, 15 and 16 Sand Silly Soil 3d rate

Township 17 N. R. 10 W of 6th P M

Chains	North between Secs 9 and 10 Va 14° East
80	Branch 10 lks wide runs S-E
3,00	Same branch runs S-W
28,00	Same branch runs East
40,00	Set a post deposited Charred Stake, raised Mound of Earth Made pits as per instructions for a 1/4 sec cor
80,00	Set a post, deposited Charred Stake, raised Mound of Earth Made pits as per instructions for a corner to Sec's 3, 4, 9 and 10 Sand at 40 chs rolling 2nd 40 chs level Soil 3d rate

Township 17 N. R. 10 W of 6th P M

Chains	East on a random line between Sec's 3 and 10 Va 14° East
6,00	Ravine Course S W
40,00	Set a post for temporary 1/4 Sec cor
68,00	Ravine course S-E
79,60	Intersected N and S line 40 lks South of cor to Sec's 2, 3, 10 and 11 From which corner Bears S-89° 43' W on a true line between Sec's 3 and 10 Va 14° East
39,80	Set a post deposited Charred Stake, raised Mound of Earth Made pits as per instructions for a 1/4 sec cor
79,60	The cor to Sec's 3, 4, 9 and 10 Sand rolling Soil 3d rate

Township 17 N. R. 10 W of 6th P.M

Chains	North on a random line between Sec's 3 and 4
	Va 14° East
35.00	Ravine course S-W
40.00	Set a post for temporary 1/4 sec cor
58.50	Ravine course S-W
80.10	Intersected North boundary of Township 70 lks West of cor to sec's 3 and 4 From which corner I run
	S 0° 30' West on a true line between Sec's 3 and 4
	Va 14° East
40.10	Set a post deposited charred stake, raised Mound of Earth made pits as per instructions for a 1/4 sec cor
80.10	The cor to sec's 3, 4, 9 and 10 Sand hilly soil 3d rate

August 27th 1868

Township 17 N. R. 10 W of 6th P.M

Chains	North between Sec's 32 and 33
	Va 13° 30
5.00	Entr Ravine course South & SW
40.00	Set a post, deposited charred stake, raised Mound of Earth made pits as per instructions for a 1/4 sec cor
60.00	Head of Same Ravine bears South
80.00	Set a post deposited charred stake, raised Mound of Earth made pits as per instructions for a cor to sec's 28, 29, 32 and 33 Sand hilly soil 3d rate

Township 17 N. R. 10 W 6th P M

Chains	
	East on a random line between Secs 28 and 33 Va 14° 30' East P
20.00	Ravine course S-E
40.00	Set a post for temporary 1/4 Sec cor
43.00	Ravine course S-E
80.58	Intersected N and S line 40 lks North of cor to Secs 27, 28, 33 and 34 from which cor bears N 89° 43' W Magnetic line between Secs 28 and 33 Va 14° 30 East
40.29	Set a post. Deposited charred Stake. raised Mound of Earth Made pits as per instructions for a 1/4 sec cor
80.58	The cor to Secs 28, 29, 32 and 33

Land hilly Soil 3d rate

Township 17 N. R. 10 W of 6th P M

Chains	
	North between Secs 28 and 29 Va 14° 10' East
40.00	Set a post deposited charred Stake. raised Mound of Earth Made pits as per instructions for a 1/4 sec cor
45.00	Ravine course S-E
80.00	Set a post deposited charred Stake. raised Mound of Earth Made pits as per instructions for a cor to Secs 20, 21, 28 and 29

Land hilly Soil 3d rate

Township 17 N. Range 10 W of 6th P M

Chains	
	East on a random line between Sections 21 and 28 Va 14° 10' East
8.50	Ravine course N W
40.00	Set a post for temporary 1/4 Sec cor
41.00	Ravine course N E
79.48	Intersected land & line 15 Lks South of cor to Sec's 21, 22, 27 and 28 from which cor Bears S 89° 54' W on a true line between Sec's 21 and 28 Va 14° 10 East
39.99	Set a post deposited charred stake, raised Mound of Earth Made pits as per instructions for a 1/4 Sec cor
79.98	Sec cor to Sec's 20, 21, 28 and 29 Sand hilly Soil 3d Rate

Township 17 N. R. 10 W of 6th P M

Chains	
	North between Sec's 20 and 21 Va 14° 10' East
35.00	Ravine Course N-W
40.00	Set a post deposited charred Stake, raised Mound of Earth Made pits as per instructions for a 1/4 Sec cor
53.50	Dry Branch course East
80.00	Set a post, deposited charred Stake, raised Mound of Earth Made pits as per instructions for a Cor to Sec's 16 17, 20 and 21
	Sand hilly Soil 3d Rate

Township 17 N. R. 10 W of 6th PM

Chains	
	East on a random line between Sec's 16 and 21 Va 14° East
40.00	Set a post for a temporary 1/4 Sec cor
46.00	Dry Branch course S-E
60.00	Dry branch course N-E
63.60	Dry branch course S-E
66.00	Dry branch course N E
78.50	Dry branch course S-E
80.10	Intersected N and S line 10 lks North of cor to Sec's 15, 16, 21 and 22 from which corner Bears N 89° 45' W on a true line between Sec's 16 and 21 Va 14° East
40.05	Set a post, deposited Charred Stake, raised Mound of Earth Made pits as per instructions for a 1/4 Sec cor
80.10	The cor to Sec's 16, 17, 20 and 21

Land rolling Soil 2d rate

Township 17 N. R. 10 W of 6th P. M

Chains	
	North between Sec's 16 and 17 Va 14° East
10.00	Ravine course S-E
40.00	Set a post, deposited Charred Stake, raised Mound of Earth Made pits as per instructions for a 1/4 Sec cor
42.00	Ravine course N E
50.00	Ravine course S E
80.00	Set a post, deposited Charred Stake, raised Mound of Earth Made pits as per instructions for cor to Sec's 8, 9, 16 and 17

Land hilly Soil 3d rate

Township 17 N. R. 10 W of 6th PM

Chains	
	East on a random line between Sec's 9 and 16 Va 13° 30' East
40.00	Set a post for temporary 1/4 Sec cor in a Ravine Course N W
54.00	Ravine Course S E
63.00	Ravine Course S E
80.24	Intersected the N and S line at the post cor to Sec's 9, 10, 15 and 16 from which corner Drum West on a true line between Sec's 9 and 16 Va 13° 30' East
40.12	Set a post. deposited charred Stake, raised Mound of Earth Made pits as per instructions for a 1/4 Sec cor
80.24	The cor to Sec's 8, 9, 16 and 17

Land hilly Soil 3d rate

Township 17 N. R. 10 W of 6th PM

Chains	
	North between Sec's 8 and 9 Va 13° 30' East
40.00	Set a post. deposited charred Stake, raised Mound of Earth Made pits as per instructions for a 1/4 Sec cor
60.00	Branch 15 lks Wide runs S E
80.00	Set a post. deposited charred Stake, raised Mound of Earth Made pits as per instructions for cor to Sec's 4, 5, 8 and 9

Land rolling Soil 3d rate

August 28th 1868

Township 17 N. Range 10 W. 6th PM

6 chains	East on a random line between Sec's 4 and 9 va 14° East
40.00	Set a post for temporary 1/4 Sec cor
42.50	Ravine course S E
65.00	Ravine course S E
80.06	Intersected the N and S line 34 lks North of cor mon to Sec's 3, 4, 9 and 10 from which cor Drum N 89° 45' W on a true line between Sec's 4 and 9 va 14° East
40.03	Set a post, deposited charred Stake, raised Mound of Earth Made pits as per instructions for 1/4 Sec cor
80.06	The cor to Sec's 4, 5, 8 and 9 Land rolling Soil 3d rate

Township 17 North. R. 10 W of 6th PM

6 chains	North on a random line between Sections 4 and 5 va 13° 30' East
40.00	Set a post for temporary 1/4 Sec cor
80.15	Intersected the North Boundary of the Township 20 lks West of the cor to Sec's 4 and 5 from which cor Drum S 89° W on a true line between Sec's 4 and 5 va 13° 30' East
40.15	Set a post, deposited charred Stake, raised Mound of Earth Made pits as per instructions for 1/4 Sec cor
80.15	The cor to Sec's 4, 5, 8 and 9 Land hilly Soil 3d rate

Township 17 N. R 10 W of 6th PM

Chains	
	North between Sec's 31 and 32 Va 13° East
40.00	Set a post, deposited charred Stake raised Mound of Earth Made pits as per instructions for a 1/4 Sec cor
53.00	Ravine course S W
80.00	Set a post, deposited charred stake. raised Mound of Earth Made pits as per instructions for cor to Sec's 29, 30, 31 and 32
	Land rolling Soil 3rd rate

Township 17 N. R. 10 W of 6th PM

Chains	
	East on a random line between Sec's 29 and 32 Va 13° 15' East
20.00	Ravine course S W
40.00	Set a post for temporary 1/4 Sec cor
50.00	Ravine course S W
79.60	Intersected the N and S line 70 lks North of cor to Sec's 28, 29, 32 and 33 from which corner Drum N 89° 30' W on a true line between Sec's 29 and 32 Va 13° 15' East
39.80	Set a post, deposited charred Stake, raised Mound of Earth Made pits as per instructions for a 1/4 Sec cor
79.60	The cor to Sec's 29, 30, 31 and 32
	Land hilly Soil 3rd rate

Township 17 N. R. 10 W. of 6th PM

Chains	
	West on a random line between Sec's 30 and 31 Va 13° 15' East
10.50	Ravine course S E
40.00	Set a post for temporary 1/4 Sec cor
54.00	Ravine course S E
80.30	Intersected West boundary of the Township, 18 lks north of cor to Sec's 30 and 31 from which cor B rem N 89° 54' E on a true line between Sec's 30 and 31 Va 13° 15' East
40.30	Set a post, deposited charred Stake, raised Mound of Earth Made pits as per instructions for a 1/4 sec cor
80.30	The cor to Sec's 29, 30, 31 and 32

Sand rolling Soil 3d rate

Township 17 North R. 10 W. of 6th PM

Chains	
	North between Sec's 29 and 30 Va 13° 15' East
40.00	Set a post, deposited charred Stake, raised Mound of Earth Made pits as per instructions for a 1/4 sec cor in Ravine Course North
80.00	Set a post, deposited charred Stake, raised Mound of Earth, Made pits as per instructions for cor to Sec's 19, 20, 29 and 30

Sand rolling Soil 3d rate

Township 17 N. R 10 W of 6th PM

Chains	
	East on a random line between Sec's 20 and 29 Va 13° 20' East
2,00	Ravine course N E
39,00	Ravine course North
40,00	Set a post for temporary 1/4 Sec cor
70,00	Ravine course North
79,50	Intersected the N and S line 12 lks north of the cor to Sec's 20, 21, 28 and 29 from which cor B mon N 89° 55' West on a true line between Sec's 20 and 29 Va 13° 20' East
39,75	Set a post deposited Chard Stake, raised Mound of Earth Made pits as per instructions for a 1/4 Sec cor
79,50	The cor to sec's 19, 20, 29 and 30
	Land hilly soil 3d rate

Township 17 N. R. 10 W of 6th PM

Chains	
	West on a random line between Sec's 19 and 30 Va 13° 30' East
40,00	Set a post for temporary 1/4 Sec cor
45,00	Ravine course N E
80,40	Intersected the West boundary of the Township, 40 lks North of the cor to Sec's 19 and 30 from which cor B mon N 89° 45' E on a true line between Sec's 19 and 30 Va 13° 30' E
40,40	Set a post deposited Chard Stake, raised Mound of Earth Made pits as per instructions for ~~a~~ 1/4 Sec cor
80,40	The cor to Sec's 19, 20, 29 and 30
	Land hilly soil 3d rate

Township 17 N. R. 10 W of 6th PM

Chains	
	North between Sec's 19 and 20 Va 13° 30' East
1,00	Ravine course N E
4,00	Set a post, deposited charred Stake raised Mound of Earth Made pits as per instructions for a 1/4 Sec cor
51,50	Dry branch course East
70,00	Ravine course S E
80,00	Set a post, deposited charred Stake raised Mound of Earth Made pits as per instructions for cor to Sec's 17, 18, 19 and 20
	Land hilly Soil 3d rate
	August 29th 1868

Township 17 N. R. 10 W. of 6th P.M

Chains	
	East on a random line between Sec's 17 and 20 Va 13° East
20,00	Ravine course S E
40,00	Set a post for temporary 1/4 Sec cor
60,00	Ravine course S E
79,30	Intersected the N and S line 55 lks North of cor to Sec's 16, 17, 20 and 21 from which cor B run N 89° 30' W on a true line between Sec's 17 and 20 Va 13° East
39,65	Set a post, deposited charred Stake raised Mound of Earth Made pits as per instructions for a 1/4 Sec cor
79,30	The cor to Sec's 17, 18, 19 and 20
	Land hilly Soil 3d rate

Township 17 N. Range 10 W of 6th PM

Chains	
	West on a random line between Sec's 18 and 19 Va 13° East
16.00	Ravine course S E
40.00	Set a post for temporary 1/4 sec cor
79.50	Intersected the West boundary of the Township, 75 lks North of the cor to Sec's 18 and 19 from which cor Bears N 89° 28' E on a true line between Sec's 18 and 19 Va 13° East
39.50	Set a post, deposited charred Stake, raised Mound of Earth Made pits as per instructions for a 1/4 sec cor
79.50	Elm cor to Sec's 17, 18, 19 and 20

Land rolling Soil 3d Rate

Township 17 N. R. 10 W of 6th PM

Chains	
	North between Sec's 17 and 18 Va 13° East
25.00	Ravine course S W
40.00	Set a post, deposited charred Stake, raised Mound of Earth Made pits as per instructions for a 1/4 sec cor
41.00	Ravine course N E
47.00	Ravine course S E
89.00	Set a post, deposited charred Stake, raised Mound of Earth Made pits as per instructions for cor to Sec's 7, 8, 17 and 18

Land hilly Soil 3d Rate

Township 17 N. R. 10 W of 6th P M

Chains	East on a random line between Sec's 8 and 17
	Va 13° East
22.50	Ravine course S E
40.00	Set a post for temporary 1/4 Sec cor
45.00	Ravine course N E
74.00	Ravine course S E
79.26	Intersected the N and S line 70 lks North of the cor to Sec's 8, 9, 16 and 17 from which corner B runs
	N 89° 30' W on a true line between Sec's 8 and 17
	Va 13° East
39.63	Set a post deposited Charred Stake, raised Mound of Earth Made pits as per instructions for a 1/4 sec cor
79.26	The cor to Sec's 9, 8, 17 and 18
	Land hilly Soil 3d rate

Township 17 N. R. 10 W of 6th P M

Chains	West on a random line between Sec's 7 and 18
	Va 13° East
29.00	Ravine course S W
37.00	Ravine Course S E
40.00	Set a post for temporary 1/4 Sec cor
55.00	Ravine Course S E
79.25	Intersected the West boundary of the Township 20 lks North of cor to Sec's 7 and 18 from which corner B runs
	N 89° 52' E on a true line between Sec's 7 and 18
	Va 13° East
39.25	Set a post deposited Charred Stake raised Mound of Earth Made pits as per instructions for a 1/4 sec cor
79.25	The cor to Sec's 7, 8, 17 and 18
	Land broken Soil 3d rate

Township 17 N. R. 10 W of 6th PM

Chains	North between Sec's 7 and 8 va 13° 05 East
40.00	Set a post, deposited charred Stake, raised Mound of Earth Made pits as per instructions for a ¼ sec cor
80.00	Set a post, deposited charred Stake, raised Mound of Earth Made pits as per instructions for cor to Sec's 5, 6, 7 and 8
	Land rolling Soil 3d rate

Township 17 N. R. 10 W of 6th P M

Chains	East on a random line between Sec's 5 and 8 va 13° East
40.00	Dry branch course S E Return & set a post for temporary ¼ sec cor on left bank
79.20	Intersected the N and S line 50 lks north of the cor to Sec's 4, 5, 8 and 9 from which cor Bears N 89° 39' W on a true line between Sec's 5 and 8 va 13° East
39.60	Set a post deposited charred Stake, raised Mound of Earth Made pits as per instructions for a ¼ Sec cor
79.20	The cor to Sec's 5, 6, 7 and 8 Land rolling Soil 2d rate

Township 17 N. R. 10 W of 6th PM

Chains	
	West on a random line between Sec's 6 and 7 Va 13° East
40,00	Set a post for temporary 1/4 sec cor
79,10	Intersected West boundary of the Township, 30 lks North of the cor to Secs 6 and 7 from which corner Drum N 89° 47' East on a true line between Sec's 6 and 7 Va 13° East
39,10	Set a post, deposited charred Stake raised Mound of Earth Made pits as per instructions for a 1/4 sec cor
79,10	The cor to Secs 5, 6, 7 and 8 Land rolling Soil 2nd rate

Township 17 N. Range 10 W of 6th PM

Chains	
	North on a random line between Sec's 5 and 6 Va 13° East
20,00	Dry branch course S E
25,00	Ravine course S E
40,00	Set a post for temporary 1/4 sec cor
79,50	Intersected North boundary of the Township, 65 lks West of the corner to Secs 5 and 6 from which corner Drum S 0° 28' West on a true line between Sec's 5 and 6 Va 13° East
39,50	Set a post deposited charred Stake raised Mound of Earth to Made pits as per instructions for a 1/4 sec cor
79,50	The cor to Sec's 5, 6, 7 and 8 Land hilly Soil 3rd rate

August 31st 1868

General Description
This Township is watered by two small streams Water of 1st rate Quality Some scattering timber along the streams (Red cedar, Burr Oak and Cotton wood) Land very hilly and broken unfit for cultivation Needle constantly changing its variation - impossible to run the lines by the needle alone

For affidavit of Myself and Men See Book of Notes Township 19 North Range 11 West of 6th Principal Meridian

For Affidavits See T 19-R 11-

Surveyor Generals Office
Plattsmouth Neb 3d 1869

The foregoing field notes of the survey and subdivision of Townships No 17 North of the Base line of Range No 10 West of the 6th Principal Meridian in the State of Nebraska Executed by Miles F. Woolley under his contract No 10 dated August 8th 1868 in the month of August 1868 having been critically examined, the necessary corrections and explanations made, the said field notes and the survey they describe are hereby approved

J W Hitchcock
Surveyor General

6

64

65

Index Diagram.
Town 18 N. R 10 W

6	61	5	45	4	34	3	23	2	12	1
60		59		44		33		22		11
7	58	8	43	9	32	10	21	11	10	12
57		56		42		31		20		9
18	55	17	41	16	30	15	19	14	8	13
54		53		40		29		18		7
19	52	20	39	21	28	22	17	23	6	24
51		50		38		27		16		5
30	49	29	37	28	26	27	15	26	4	25
48		47		36		25		14		3
31	46	32	35	33	24	34	13	35	2	36.

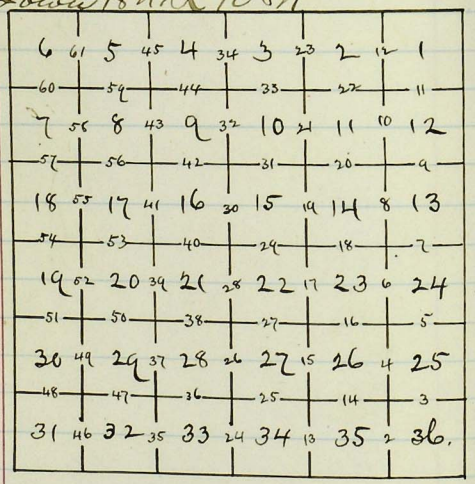

Field Notes of the Subdivision of Township 18 North of the base line of Range 10 West of the 6th Principal Meridian in the State of Nebraska by Miles T Woolley Deputy Surveyor under his Contract No 40 bearing date the 8th day of August 1868

Commenced Sept 13th 1868
Completed Sept 17th 1868

A List of names and duties of the individuals employed to assist in surveying this Township.

John Smith Chainman
R. W. Cook Chainman
M. B. Siddles Moundman
W. E. Wormelsdorff Moundman

Chains To determine the proper adjustment of my Compass for Subdividing this Township. I commence at the cor to Townships 17 and 18 North Ranges 9 and 10 West and run North on a blank line along the East boundary of Sec 36

Va 12° East

39.95 To the ¼ sec cor

79.90 To the cor of secs 25 and 36 to retrace this line my Compass is correct

Va 12° East

Township 18 North R 10 W. of 6th P. M.

Chains	
	North between Secs 35 and 36
	va 12° East
20.00	Ravine course SE
25.00	Entered bottom bears SE
40.00	Set a post deposited charred
	Stake raised Mound of earth
	made pits as per instructions
	for ¼ sec cor
57.00	Creek is the course runs SE
80.00	Set a post deposited charred
	Stake raised Mound of earth
	made pits as per instructions
	for cor to Secs 25, 26 35 and 36
	Land rolling Soil 3d rate

Township 18 North R 10 W. of 6th P. M.

Chains	
	East on a random line between
	Secs 25 and 36
	va 12° East
3.00	Strike bluff bears SE
40.00	Set a post for temporary ¼
	sec cor in a Ravine course SW
79.80	Intersected East Boundary of
	Township 40 lks North of cor to
	Secs 25 and 36 from which cor d
	runs
	N 87° 45' West on a true line
	between Secs 25 and 36
	va 12° East
39.90	Set a post deposited charred stake
	raised Mound of earth made
	pits as per instructions for
	¼ sec cor
77.80	The cor to secs 25, 26, 35 and 36
	Land hilly Soil 3d rate

Township 18 North R. 10 W of 6 P M

Chains	North between Sec's 25 and 26
	va 12° East
20.00	Leave bottom strike bluffs, bear SE
40.00	Set a post deposited charred Stake raised mound of earth made pits as per instructions for 1/4 sec cor
45.00	Ravine course S W
80.00	Set a post deposited charred Stake raised mound of earth made pits as per instructions for cor to sec's 23, 24, 25 and 26
	Land 1st 20 chs level last 60 chs hilly Soil 3d rate

Township 18 North R. 10 W. of 6 P M

Chains	East on a random line between Sec's 24 and 25
	va 12° East
40.00	Set a post for temporary 1/4 Sec cor
55.00	Ravine course S E
80.12	Intersected East boundary of the Township 75 lks north of cor to Sec's 24 and 25 from which cor Drew
	N 89° 28' West on a true line between Sec's 24 and 25
	va 12° East
40.06	Set a post deposited charred Stake raised mound of earth made pits as per instructions for 1/4 sec cor.
80.12	The cor to secs 23, 24, 25 and 26
	Land rolling Soil 3d rate

6/74

Township 18 North R 10 W of 6th P M

Chains	
	North between Sec's 23 and 24
	N 12° East
20.00	Ravine course SE
40.00	Set a post deposited charred Stake, raised Mound of earth made pits as per instructions for ¼ sec cor
80.00	Set a post deposited charred Stake raised mound of earth made pits as per instructions for cor to sec's 13, 14, 23 and 24
	Land Gently rolling Soil 3d rate

7/55

Township 18 North R 10 W of 6th P M

Chains	
	East on a random line between
	Sec's 13 and 24
	N 12° East
20.00	Ravine course SE
40.00	Set a post for temporary ¼
	Sec cor
31.00	Ravine course South
38.46	Intersected East boundary of
	Township 13 ths North of cor
	to sec's 13 and 24 from which
	cor a pine
	N 89° 42' West on a true
	line between Sec's 13 and 24
	N 12° East
40.20	Set a post deposited charred Stake
	raised mound of earth
	made pits as per instructions
	for ¼ sec cor
80.20	For cor to secs 13, 14, 23 and 24
	Land Rolly Soil 3d rate

Township 18 North R 10 W of 6" PM

Chains	North between Sec's 13 and 14
	Va 12° East
20.00	Ravine course S W
40.00	Set a post deposited charred Stake raised Mound of earth made pits as per instructions for 1/4 sec cor
80.00	Set a post deposited charred Stake raised Mound of earth made pits as per instructions for cor to sec's 11, 12, 13 and 14.
	Land rolling soil 3d rate

Township 18 North R 10 W of 6" P M

Chains	East on a random line between Sec's 12 and 13
	Va 12° 30' East
40.00	Set a post for temporary 1/4 sec cor
60.00	Ravine course S E
79.96	Intersected East boundary of Township 65 lks North of cor to sec's 12 and 13 from which cor Drum
	N 89° 32' West on a true line between Sec's 12 and 13
	Va 12° 30' East
39.98	Set a post deposited charred Stake raised Mound of earth made pits as per instructions for 1/4 sec cor
79.96	The cor to secs 11, 12, 13 and 14
	Land rolling soil 3d rate

10/28

Township 18 North R 10 W of 6th PM

Chains	
	North between Sec's 11 and 12
	via 12° 30' East
30.00	Ravine course N W
40.00	Set a post deposited charred
	Stake raised Mound of earth
	made pits as per instructions
80.00	Set a post deposited charred
	Stake raised Mound of earth
	made pits as per instructions
	for cor to sec's 1, 2, 11 and 12
	Land rolling Soil 3rd rate

11/29

Township 18 North R. 10 W of 6th PM

Chains	
	East on a random line between
	Sec's 1 and 12
	via 12° 30' East
5.00	Ravine course S E
40.00	Set a post for temporary ¼ sec
	cor
45.00	Ravine course S W
69.00	Ravine course S E
79.80	Intersected East boundary
	of Township 76 lks North of
	cor to sec's 1 and 12 from which
	cor bears
	N 89° 27' West on a true line
	between Sec's 1 and 12
	via 12° 30' East
39.90	Set a post deposited charred
	Stake raised Mound of earth
	made pits as per instructions
	for ¼ sec cor
79.80	The cor to Sec's 1, 2, 11 and 12
	Land hilly Soil 3rd rate

12/80

Township 18 North R 10 W of 6th PM

Chains	
	North on a random line between Sec's 1 and 2 Va 13° East
20.00	Ravine course SE
35.00	Ravine course SW
40.00	Set a post for temporary ¼ Sec cor
79.15	Intersected North boundary of Township 18 lks East of cor to sec's 1 and 2 from which Cor Bears S. 6' East on a true line between Sec's 1 and 2 Va 13° East
39.15	Set a post deposited Charred Stake raised Mound of earth made pits as per instructions for ¼ sec. cor
79.15	The cor to secs 1. 2, 11 and 12 Land hilly Soil 3d rate

13/81

Township 18 North R 10 W of 6th PM

Chains	
	North between Sec's 34 and 35 Va 12° East
1.00	Ravine course SE
40.00	Set a post deposited Charred Stake, raised Mound of earth made pits as per instructions for ¼ sec cor
60.00	Ravine course N E
80.00	Set a post deposited Charred Stake raised Mound of earth made pits as per instructions for cor to sec's 26. 27. 34 and 35 Land hilly Soil 3d rate Sept 13th 1868

Township 18 North R 10 W of 6th P M

Chains	
	East on a random line between Sec's 26 and 35
	Va 12° East
20.00	Ravine course N E
40.00	set a post for temporary 1/4 sec cor
45.00	Creek 15 lks wide runs S E
79.20	Intersected N and S line 34 lks South of cor to sec's 25, 26, 35 and 36 from which cor Drum
	S 89° 45' West on a true line between Sec's 26 and 35
	Va 12° East
39.60	Set a post deposited charred Stake raised mound of earth made pits as per instructions for 1/4 sec cor
79.20	The cor to sec's 26, 27, 34 and 35
	Land rolling soil 3d rate

Township 18 North R. 10 W of 6th P M

Chains	
	North between Sec's 26 and 27
	Va 12° East
30.00	enter bottom bears S E
40.00	Set a post deposited charred Stake raised mound of earth made pits as per instructions for 1/4 sec cor
45.00	Creek 10 lks wide runs S E
50.00	Same Creek runs S W
53.00	same Creek runs S E
80.00	Set a post deposited charred Stake raised mound of earth made pits as per instructions for cor to sec's 22, 23, 26 and 27
	Land 130 chs hilly Last 50 chs level Soil 3d rate

16/84

Township 18 North R. 10 W of 6th PM

Chains	
	East on a run down line between Sec's 23 and 26 Va 12° East
12.00	Creek 15 lks wide runs S E
25.00	Same Creek runs S E.
30.00	Same Creek runs S E.
35.00	Strike bluff bear S E
40.00	Set a post for temporary ¼ Sec cor
79.30	Intersected N and S line 50 lks South of cor to Sec's 23, 24, 25 and 26 from which cor a pine S 82° 30' West on a true line between Sec's 23 and 26 Va 12° East
81.65	Set a post deposited charred Stake raised mound of earth made pits as per instructions for ¼ Sec cor
79.30	The cor to Sec's 22, 23, 26 and 27

Land rolling Soil 3d rate

17
85

Township 18 North R. 10 W of 6th PM

Chains	
	North between Sec's 22 and 23 Va 12° East
38.00	Creek 15 lks wide runs S E
40.00	Set a post deposited charred Stake raised Mound of earth made pits as per instructions for ¼ Sec cor
53.00	Same Creek runs S W
73.00	Same Creek runs S E
80.00	Set a post deposited charred Stake raised mound of earth made pits as per instructions for Cor to Sec's 14, 15, 22 and 23

Land level Soil 2d rate

Township 18 North R. 10 W of 6" P M

Chains	
	East on a random line between Sec's 14 and 23
	Va 12° 30' East
5,00	Creek 15 lks wide runs N W
10,00	same Creek runs South
40,00	Set a post for temporary 1/4 Sec cor and strike bluff bears South
65,00	Ravine course S W
80,10	Intersected N and S line 48 lks South of cor to sec's 13, 14, 23 and 24 from which cor I run
	S 89° 37' West on a true line between Sec's 14 and 23.
	Va 12° 30' East
40,05	Set a post deposited charred Stake raised mound of earth made pits as per instructions for 1/4 sec cor
80,10	The cor to secs 14, 15, 22 and 23
	Land 1st 40 chs level 2d 40 chs hilly soil 3d rate

Township 18 North R 10 W of 6" P M

Chains	
	North between Sec's 14 and 15
	Va 12° 45' East
4,50	Creek 15 lks wide runs S W
40,00	Set a post deposited charred Stake, raised mound of earth made pits as per instructions for 1/4 sec cor
80,00	Set a post deposited charred Stake, raised mound of earth made pits as per instructions for cor to secs 10, 11, 14 and 15.
	Land level Soil 2d rate

Township 18 North R. 10 W. of 6th P.M.

Chains	
	East on a random line between sec's 11 and 14
	Va 12° 45' East
4.00	Pond or bed of Creek 50 lks wide 5 chs long
30.00	enter bluff bear South
40.00	Set a post for temporary 1/4 sec cor
80.50	Intersected N and S line 64 lks South of cor to secs 11, 12, 13 and 14 from which cor I run
	S 89° 33' West on a true line between Sec's 11 and 14
	Va 12° 45' East
40.25	Set a post deposited charred Stake raised mound of earth made pits as per instructions for 1/4 sec cor
80.50	The cor to secs 10, 11, 14 and 15
	Land rolling Soil 3d rate

Township 18 North R 10 W of 6th P.M.

Chains	
	North between sec's 10 and 11
	Va 13° East
5.00	Creek 15 lks wide runs S E
10.00	Same creek runs S W
35.00	Same creek runs S E
40.00	Set a post deposited charred Stake raised Mound of earth made pits as per instructions for 1/4 sec cor
80.00	Set a post deposited charred Stake raised mound of earth made pits as per instructions for cor to sec's 2, 3, 10 and 11
	Bottom Land but full of small sand hills Soil 3d rate

Township 18 North R 10 W of 6" P M

Chains	
	East on a random line between Sec's 2 and 11
	Va 13° East
25.00	Ravine course S W
40.00	Set a post for temporary 1/4 sec cor
68.00	Ravine course S W and strike bluffs bear S W
80.40	Intersected N and S line 27 lks South of cor to sec's 1, 2, 11 and 12 from which cor I run
	S 89° 48' West on a true line between Sec's 2 and 11
	Va 13° East
40.20	Set a post deposited charred stake raised mound of earth made pits as per instructions for 1/4 sec cor
80.40	The cor to sec's 2, 3, 10 and 11
	Land 1st 68 chs rolling last 12 chs hilly soil 3d rate

Township 18 North R 10 W of 6" P M

Chains	
	North on a random line between Sec's 2 and 3
	Va 13° East
35.00	Ravine course S W
40.00	Set a post for temporary 1/4 Sec cor
70.00	Ravine course S W
79.35	Intersected North boundary of Township 23 lks West of cor to sec's 2 and 3 from which cor I run
	S. 10' West on a true line between Sec's 2 and 3
	Va 13° East
39.35	Set a post deposited charred stake raised mound of earth made pits as per instructions for 1/4 sec cor
79.35	The cor to sec's 2, 3, 10 and 11
	Land rolling Soil 3d rate

Chains	North between Sec's 33 and 34 Va 12° 30 East
5.70	Ravine course SE
32.00	Ravine course N W
40.00	Set a post deposited Charred Stake raised Mound of earth made pits as per instructions for ¼ sec cor
55.00	Ravine course NE
80.00	Set a post deposited Charred Stake raised Mound of earth made pits as per instructions for cor to sec's 27, 28, 33 and 34

Land hilly Soil 3d rate

Chains	East on a random line between Sec's 27 and 34 Va 12° 30' East
39.00	Ravine course N W
40.00	Set a post for temporary ¼ Sec cor
79.40	Intersected N and S line 30 Lks South of cor to sec's 26, 27, 34 and 35 from which cor I run S 89° 47' West on a true line between Sec's 27 and 34, Va 12° 30' East
39.70	Set a post, deposited Charred Stake raised Mound of earth made pits as per instructions for ¼ Sec cor
79.40	The cor to sec's 27, 28, 33 and 34

Land hilly Soil 3d rate

Sept 14th 1868

26/94
Township 18 North R. 10 W. of 6th PM

Chains	North between Secs 27 & 28 va 12° 30' East
15,00	Ravine course NE
35,00	Enter bottom bears East
40,00	Set a post deposited charred stake raised mound of earth. made pits as per instructions for ¼ sec cor
3,00	Creek 10 lks wide runs NE
70,00	Leave bottom and strike bluff bear NE
80,00	Set a post deposited charred stake raised mound of earth made pits as per instructions for cor to secs 21, 22, 27 and 28
	Land rolling Soil 3d rate

27/98

Township 18 North R. 10 W. of 6th PM

Chains	East on a random line between Secs 22 and 27 va 12° 30' East
25,00	Ravine course South
40,00	Set a post for temporary ¼ sec cor
70,00	Ravine course SE
77,60	Intersects the N and S line 55 lks South of cor to secs 22, 26 and 27 from which cor bears S 89° 30' West on a true line between Secs 22 and 27 va 12° 30' East
39,80	Set a post deposited charred stake raised mound of earth made pits as per instructions for ¼ sec cor
79,60	The cor to secs 21, 22, 27 and 28
	Land rolling Soil 3d rate

Township 18 North R 10 W of 6" PM

Chains	North between Sec's 21 and 22
	Va 13° East
25.00	Ravine course S E
40.00	Set a post deposited charred Stake raised Mound of earth made pits as per instructions for 1/4 sec cor
70.00	Ravine course S E
80.00	Set a post deposited charred Stake raised Mound of earth made pits as per instructions for cor to sec's 15, 16, 21 and 22
	Land rolling Soil 3d rate

Township 18 North Rg 10 W of 6" PM

Chains	East on a random line between Sec's 15 and 22
	Va 12° 30' East
35.00	Leave bluffs and enter bottom bears South
40.00	Set a post for temporary 1/4 sec cor
50.00	Ravine course S E
75.00	Creek 15 lks wide runs South
79.86	Intersected N and S line 50 lks South of cor to sec's 14, 15, 22 and 23 from which cor I run
	S 89° 39' West on a true line between Sec's 15 and 22
	Va 12° 30' East
39.93	Set a post deposited charred Stake raised Mound of earth made pits as per instructions for 1/4 sec cor
79.86	The cor to sec's 15, 16, 21 and 22
	Land rolling Soil 3d rate

Township 18 North R 10 W of 6th P M

Chains	
	North between Sec's 15 and 16 va 12° 30' East
22.00	Ravine course S E.
40.00	Set a post deposited charred Stake, raised Mound of earth made pits as per instructions for ¼ sec cor
45.00	Ravine course E
80.00	Set a post deposited charred Stake raised mound of earth made pits as per instructions for cor to sec's 9, 10, 15 and 16
	Land rolling Soil 3d rate

Township 18 North R 10 W of 6th P M

Chains	
	East on a random line between Sec's 10 and 15 va 12° 30' East
15.00	Ravine course S E
40.00	Set a post for temporary ¼ Sec cor
42.00	Ravine course S E
55.00	Ravine course S W
60.00	Leave rolling land and enter bottom
80.14	Intersected N and S line 9 Lks South of cor to sec's 9, 10, 14 and 15 from which cor S run S 89° 48' West on a true line between Sec's 10 and 15 va 12° 30' East
40.02	Set a post deposited charred Stake raised mound of earth made pits as per instructions for ¼ sec cor
80.04	The cor to sec's 9, 10, 15 and 16
	Land rolling soil 3d rate.

32/100

Township 18 North R 10 W of 6th PM

Chains	North between Secs 9 and 10 Va 12° East
10.00	Ravine course SE
40.00	Set a post deposited charred Stake, raised Mound of earth made pits as per instructions for 1/4 sec cor
65.00	Ravine course SE
80.00	Set a post deposited charred Stake raised Mound of earth made pits as per instructions for cor to Secs 3, 4, 9 and 10
	Land hilly Soil 3d rate

Township 18 North Range 10 W of 6th PM

Chains	East on a random line between Sec's 3 and 10 Va 12° 15' East
3.00	Canon course SE
25.00	Canon course SE
40.00	Set a post for temporary 1/4 sec cor
50.00	Leave bluffs and enter narrow valley bears S.E
63.00	Dry Creek course SE
80.40	Intersected N and S line 80 lks South of cor to Sec's 2, 3, 10 and 11 from which cor bears N 89° 26' West on a true line between Sec's 3 and 10 Va 12° 15' East
40.20	Set a post deposited charred Stake, raised Mound of earth made pits as per instructions for 1/4 sec cor
80.40	The cor to secs 3, 4, 9 and 10 Land 1st 50 chs hilly balance East 30 chs Gully rolling Soil 3d rate

Township 18 North R 10 W of 6th PM

Chains	
	North on a random line between Sec's 3 and 4 Va 12° East
5.00	Ravine course S E
15.00	Ravine course N W
40.00	Set a post for temporary ¼ Sec cor in Ravine course N W
67.00	Drain course N E.
80.80	Intersected North boundary of the Township 55 lks West of cor to Sec's 3 and 4 from which ¼ cor Bears S. 24' West on a true line between Sec's 3 and 4 Va 12° East
40.80	Set a post deposited charred Stake raised mound of earth made pits as per instructions for ¼ Sec cor
80.80	The cor to Sec's 3, 4, 9 and 10
	Land hilly Soil 3d rate

Township 18 North R 10 W of 6th PM

Chains	
	North between Sec's 33 and 34 Va 12° 30' East
40.00	Set a post deposited charred Stake raised mound of earth made pits as per instructions for ¼ Sec cor
50.00	Ravine course N W
65.00	Ravine course N E.
80.00	Set a post deposited charred Stake raised mound of earth made pits as per instructions for cor to Sec's 28, 29, 32 and 33
	Land hilly Soil 3d rate

Township 18 North R 10 W of 6th P M

Chains	
	East on a random line between Sec's 28 and 33 va 12° 30' East
30.00	Ravine course N E
40.00	Set a post for temporary ¼ Sec cor
45.00	Ravine course N E
79.96	Intersected N and S line 13 lks South of cor to sec's 27, 28, 33 and 34 from which cor I run S 89° 54' West on a true line between Sec's 28 and 33 va 12° 30' East
39.98	Set a post deposited charred Stake raised Mound of earth Made pits as per instructions for ¼ Sec cor
79.96	The cor to secs 28, 29, 32 and 33

Land hilly Soil 3d rate

Township 18 North R 10 W of 6th P M

Chains	
	North between Sec's 28 and 29 va 12° 30' East
15.00	Ravine course N E
40.00	Set a post, deposited charred Stake raised Mound of earth made pits as per instructions for ¼ Sec cor
60.00	Leave Bluffs and enter Bottom bears S E
80.00	Set a post deposited charred Stake, raised Mound of earth Made pits as per instructions for cor to Sec's 20, 21, 28 and 29

Land 1st 6 chs hilly 2nd balance 20 chs level Soil 3d rate

Sept 15th 1868

38/106

Township 18 North R. 10 W of 6th PM

Chains	
	East on a random line between Sec's 21 and 28 Va 12° 30' East
3.00	Dry Creek course S E
40.00	Set a post for temporary 1/4 Sec cor
42.00	Leave bottom strike bluffs bear S E
80.12	Intersected N and S line 15 chs North of cor to Sec's 21, 22, 27 and 28 from which cor B mm N 89° 54' West on a true line between Sec's 21 and 28 Va 12° 30' East
41.06	Set a post deposited charred stake raised mound of earth made pits as per instruction for 1/4 Sec cor
80.12	The cor to Sec's 20, 21, 27 and 28

Land 1st 40 chs level 2d balance 40 chs hilly

Soil 3d rate

39/107

Township 18 North R. 10 W of 6th PM

Chains	
	North between Sec's 20 and 21 Va 12° 30' East
6.50	Drain course S E
20.00	Leave bottom and strike bluffs bear S E
40.00	Set a post deposited charred stake raised mound of earth made pits as per instructions for 1/4 Sec cor
51.00	Ravine course S E
80.00	Set a post deposited charred stake raised mound of earth made pits as per instructions for Cor to Sec's 16, 17, 20 and 21

Land 1st 20 chs level last 60 chs rolling. Soil 3d rate

Township 18 North R. 10 W of 6" P M

Chains	
	East on a random line between Sec's 16 and 21 va 12° 30' East
35.00	Ravine course S E
40.00	Set a post for temporary 1/4 Sec cor
70.00	Ravine course S E
79.70	Intersected N and S line 24 lks North of cor to sec's 15, 16, 21 and 22 from which cor I run N 89° 50' West on a true line between Sec's 16 and 21 va 12° 30' East
39.85	Set a post deposited charred Stake raised mound of earth made pits as per instructions for 1/4 sec cor
79.70	The cor to sec's 16, 17, 20 and 21
	Land rolling Soil 3d rate

Township 18 North R 10 W of 6" P M

Chains	
	North between sec's 16 and 17 va 12° East
40.00	Set a post deposited charred Stake, raised mound of earth made pits as per instructions for 1/4 sec cor
80.00	Set a post deposited charred Stake raised mound of earth made pits as per instructions for cor to Sec's 8, 9, 16 and 17
	Land rolling Soil 3d rate

Township 18 North R 10 W of 6th P M

Chains	
	East on a random line between Sec's 9 and 16 Va 11° 30' East
18.00	Ravine course NE
30.00	Ravine course NE
40.00	Set a post for temporary 1/4 sec cor
72.50	Intersected N and S line 7 lks South of cor to Sec's 9, 10, 15 and 16 from which cor B bears S 89° 57' West on a true line between Secs 9 and 16 Va 11° 30' East
39.75	Set a post deposited Chased Stake raised Mound of earth Made pits as per instructions for 1/4 sec cor
79.50	The cor to sec's 8, 9, 16 and 17 Sand hilly soil 3d rate

Township 18 North R 10 W of 6th P M

Chains	
	North between Sec's 8 and 9 Va 12° East
40.00	Set a post deposited Chased Stake raised Mound of earth made pits as per instructions for 1/4 sec cor in Ravine course SE
65.00	Ravine course SE
80.00	Set a post deposited Chased Stake raised Mound of earth made pits as per instructions for cor to Sec's 4, 5, 8 and 9
	Land hilly Soil 3d rate

Township 18 North R. 10 W of 6th PM

Chains	
	East on a random line between Secs 4 and 9 Va 12° 30' East
25.00	Ravine course S E
40.00	Set a post for temporary 1/4 Sec cor
70.00	Ravine course S E
79.60	Intersected N and S line 16 lks North of cor to Secs 3, 4, 9 and 10 from which cor B runs N 89° 15' West on a true line between Secs 4 and 9 Va 12° 30' East
39.80	Set a post deposited chased Stake raised Mound of earth made pits as per instructions for 1/4 sec cor
79.60	The cor to Secs 4, 5, 8 and 9
	Land hilly Soil 3d rate

Township 18 North R 10 W of 6th PM

Chains	
	North on a random line between Secs 4 and 5 Va 12° East
5.00	Ravine course S E
35.00	Drain Course East
40.00	Set a post for temporary 1/4 Sec cor
42.00	Ravine course S E
80.60	Intersected North Boundary of Township 76 lks West of cor to Secs 4 and 5 from which cor B runs S. 11' West on a true line between Secs 4 and 5 Va 12° East
40.60	Set a post deposited chased Stake raised Mound of earth made pits as per instructions for 1/4 Sec cor
80.00	The cor to Secs 4, 5, 8 and 9
	Land hilly Soil 3d rate

Township 18 North R 10 W of 6th PM

Chains	
	North between Secs 31 and 32
	va 12° 30' East
28.00	Ravine course S W
37.00	Ravine course N E
40.00	Set a post depositing charred
	State raised mound of earth
	made pits as per instructions
	for ¼ sec cor
55.00	Ravine course S E
80.00	Set a post depositing charred
	State raised mound of earth
	made pits as per instructions
	for cor to secs 29, 30, 31 and 32
	Land hilly Soil 3d rate

Township 18 North R 10 W of 6th PM

Chains	
6	East on a random line
	between Secs 29 and 32
	va 12° 30' East
35.00	Ravine course N E
40.00	Set a post for temporary ¼
	Sec cor
60.00	Ravine course N E
79.98	Intersected N and S line 30 lks
	North of cor to secs 28, 29, 32 and 33
	from which cor I run
	N 89° 47' West on a true line
	between secs 29 and 32
	va 12° 30' East
39.99	Set a post depositing charred
	State raised mound of earth
	made pits as per instructions
	for ¼ sec cor
79.98	The cor to secs 29, 30, 31 and 32
	Land hilly Soil 3d rate.

Township 18 North R 10 W of 6" PM

Chains	
	West on a random line between Sec's 30 and 31
	va 12° 30' East
39.00	Ravine course S W
40.00	Set a post for temporary 1/4 Sec cor
46.00	Ravine course S W
79.15	Intersected West boundary of Township 35 lks South of cor to secs 30 and 31 from which cor I run
	S 89° 45' East on a true line between sec's 30 and 31
	va 12° 30' East
39.15	Set a post deposited charred Stake raised mound of earth made pits as per instructions for 1/4 sec cor
79.15	The cor to sec's 29, 30, 31 and 32
	Land hilly Soil 3d rate

Township 18 North R 10 W of 6" PM

Chains	
	North between sec's 29 and 30
	va 12° 30' East
40.00	Set a post deposited charred Stake raised mound of earth made pits as per instructions for 1/4 sec cor. in Ravine course N E
50.00	Set a post deposited charred stake raised mound of earth made pits as per instructions for cor to sec's 19, 20, 29 and 30
	Land hilly Soil 3d rate
	Sept 16th 1868

Township 18 North R 10 W of 6th PM

Chains	
	East on a random line between Sec's 20 and 29 va 12° 30' East
23.00	Ravine course N E
40.00	Set a post for temporary 1/4 Sec cor
55.00	Enter bottom bear S E
77.88	Intersected N and S line 25 lks South of cor to secs 20, 21, 28 and 29 from which cor B runs S 89° 48' West on a true line between Sec's 20 and 29 va 12° 30' East
37.44	Set a post deposited charred Stake raised mound of earth made pits as per instructions for 1/4 sec cor
79.54	The cor to Sec's 17, 20, 21 and 28
	Land rolling Soil 3d rate

Township 18 North R 10 W of 6th PM

Chains	
	West on a random line between Sec's 19 and 30 va 12° 30' East
20.00	Ravine course N E
40.00	Set a post for temporary 1/4 sec cor
60.00	Ravine course N W
78.60	Intersected West boundary of Township 10 lks North of cor to Sec's 19 and 30 from which cor B runs N 89° 56' East on a true line va 12° 30' East between Sec's 19 and 30
38.60	Set a post deposited charred Stake raised Mound of earth made pits as per instructions for 1/4 sec cor
78.60	The cor to Sec's 19, 20, 29 and 30
	Land rolling Soil 3d rate

Township 18 North R 10 W of 6" P M

Chains	North between Sec's 19 and 20
	va 12° 30' East
5.00	Enter bottom bears SE
40.00	Set a post deposited charred
	Stake raised Mound of earth
	Made pits as per instructions
	for 1/4 sec cor
44.00	Dry Creek or Drain course NE
65.20	Leave bottom and strike bluff bear SE
80.00	Set a post deposited charred
	Stake raised Mound of earth
	Made pits as per instructions
	for Cor to Sec's 17, 18, 19 and 20
	Land rolling Soil 3d rate

Township 18 North R 10 W of 6" P M

Chains	East on a random line
	between Sec's 17 and 20
	V 12° 30' East
40.00	Set a post for temporary 1/4
	Sec cor
79.98	Intersected N and S line 45 Chs
	South of cor to sec's 16, 17, 20 and 21
	from which cor I run
	S 89° 41' West on a true line
	between Secs 17 and 20
	V 12° 30 East
39.98	Set a post deposited charred
	Stake raised mound of earth
	Made pits as per instructions
	for 1/4 sec cor
79.98	The cor to sec's 17, 18, 19 and 20
	Land Gently rolling Soil 3d rate

Township 18 North R 10 W of 6th P M

Chains	
	West on a random line between Sec's 18 and 19
	va 12° 30' East
40.00	Set a post for temporary 1/4 Sec cor in a Ravine course S W
78.10	Intersected West boundary of Township 25 lks North of cor to sec's 18 and 19 from which cor I run
	N 89° 49' East on a true line between secs 18 and 19
	va 12° 30' East
38.10	Set a post deposited charred Stake raised mound of earth made pits as per instructions for 1/4 sec cor
78.10	the cor to sec's 17, 18, 19 and 20
	Land Gently rolling soil 3d rate

Township 18 North R 10 W of 6th P M

Chains	
	North between Secs 17 and 18
	v 12° 15' East
40.00	Set a post deposited charred Stake raised mound of earth made pits as per instructions for 1/4 sec cor
80.00	Set a post deposited charred Stake raised Mound of earth made pits as per instructions for cor to sec's 7, 8, 17 and 18
	Land rolling Soil 3d rate

Township 18 North R 10 W of 6th PM

Chains	
	East on a random line between Sec's 8 and 17 Va 12° East
40.00	Set a post for temporary ¼ Sec cor
47.92	Intersected N and S line 16 lks North of cor to Sec's 8, 9, 16 and 17 from which cor B runs N 89° 53' West on a true line between Secs 8 and 17 Va 12° East
37.96	Set a post deposited Stone Stake raised Mound Earth Made pits as per instructions for ¼ Sec cor
79.92	The cor to Sec's 7, 8, 17 and 18 Land rolling Soil 3rd rate

Township 18 North R. 10 W of 6th PM

Chains	
	West on a random line between Sec's 7 and 18 Va 12° East
40.00	Set a post for temporary ¼ Sec cor
78.80	Intersected West Boundary of Township 26 lks North of cor to Secs 7 and 18 from which cor B runs N 82° 49' East on a true line between Sec's 7 and 18 Va 12° East
38.80	Set a post deposited Stone Stake raised Mound Earth Made pits as per instructions for ¼ Sec cor
78.70	The cor to Sec's 7, 8, 17 and 18 Land Gently rolling Soil 3rd rate

Township 18 North R. 10 W of 6th PM

Chains	North between Secs 7 and 8 on 12° East
23.00	enter Sand hills
40.00	Set a post deposited Charred Stake raised Mound of earth Made pits as per instructions for ¼ sec cor
80.00	Set a post deposited Charred Stake raised Mound of earth Made pits as per instructions for cor to secs 5, 6, 7 and 8
	Land rolling Soil 3d rate

Township 18 North R. 10 W of 6th PM

Chains	East on a random line between Secs 8 and 9 on 12° 05' East
40.00	Set a post for temporary ¼ sec cor on west side of high hill
60.00	Ravine course SE
77.00	Ravine course NE
80.00	Enter stick N and S line 51 lks north of cor to secs 4, 5, 8 and 9 from which cor bears N 89° 36' West on a true line between Secs 8 and 9. on 12° 05' East
40.00	Set a post deposited Charred Stake raised Mound of earth Made pits as per instructions for ¼ sec cor
80.00	The cor to secs 5, 6, 7 and 8
	Land hilly Soil 3d rate

Township 18 North R 10 W of 6th PM

Chains	
	West on a random line between Sec's 6 and 7 Va 12° East
40.00	Set a post for temporary ¼ Sec cor
79.40	Intersected West Boundary of Township 15 lks North of cor to Sec's 6 and 7 from which cor B. runs N 89° 54 East on a true line between Sec's 6 and 7 Va 12° East
31.46	Set a post, deposited charred Stake raised Mound of earth made pits as per instruction for ¼ Sec cor
1.46	The cor to Sec's 5, 6, 7 and 8
	Land rolling Soil 3rd rate

Township 18 North R 10 W of 6th PM

Chains	
	North on a random line between Sec's 5 and 6 Va 12° East
40.00	Set a post for temporary ¼ Sec cor
79.20	Intersected North Boundary of Township, 7 lks West of cor to Sec's 5 and 6 from which cor B runs S. 3' West on a true line between Sec's 5 and 6 Va 12° East
39.70	Set a post deposited charred Stake raised Mound of earth made pits as per instructions for ¼ Sec cor
79.40	The cor to Sec's 5, 6, 7 and 8
	Land rolling Soil 3rd rate
	Sept 17th 1868

62
130

General Description

This Township contains a Nice brook. Water clear and cold. with swift current considerable level land along the stream. also One Creek with water from its Mouth to sec 27 the remainder the way dry with occasional pools Some level land along this stream - 1/4 for cultivation by irrigating from the stream - balance unfit for cultivation - contains no timber

63
138

For affidavit of myself and men See Book of Notes Township 19 North Range 11 West of 6th Principal Meridian

For Affidavits on T 19 N R 11 W

64
132

Surveyor Generals Office
Plattsmouth Mch 3d 1869

The foregoing field notes of the Survey and subdivision of Township No 18. North of the Base line of Range No 10 West of the 6th P.M. Principal Meridian in the State of Nebraska, executed by Miles J Woolley, under his contract No 19. dated August 8th 1868 in the month of September 1868, having been critically examined, the necessary corrections and explanations made, the said field notes and the Survey they describe are hereby approved

P W Hitchcock
Surveyor General

65
133

64
133

65
133

Contract No. 10

Index Diagram

Found 19th & 10th

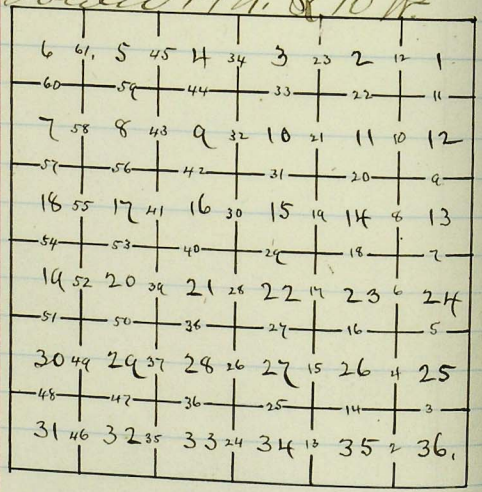

Field Notes of the Subdivision of Township 1 North of the Base Line & Range 11 West of the 6th Principal Meridian in the State of Nebraska by Miles I Woolley Deputy Surveyor under his Contract No 10 bearing date the 8th day of August 1868

Commenced Sept 18th 1868
Completed Sept 22d 1868

A list of names and duties of the individuals employed to assist in Surveying this Township.

John Smith Chainman
R. W. Cook Chainman
M. B. Siddles Moundman
W. E. Wonnelsdorff Moundman

Chains

To determine the proper adjustment of my Compass for Subdividing this Township I commence at the corner to Townships 18 and 19 North Ranges 9 and 10 West and run North on a blank line along the East boundary of Sec 36

va 12° 40' East

40.00 To a point 6 lks east of the 1/4 sec cor

80.00 To a point 13 lks East of the corner to Sec's 25 and 36 to retrace this line or run parallel thereto my Compass must be adjusted to a

variation of 12° 45' East

Township 19 North R 10 West of 6" P.M.

Chains	North between Sec's 35 and 36
	Va 12° 45' East
35.00	Ravine course N E
40.00	Set a post deposited charred Stake raised Mound of earth made pits as per instructions for a 1/4 sec cor
47.50	Ravine course S E
80.00	Set a post deposited charred Stake raised Mound of earth made pits as per instructions for cor to Sec's 25, 26, 35 and 36
	Land hilly Soil 3d rate

Township 19 North Range 10 W of 6" P.M.

Chains	East on a random line between Sec's 25 and 36
	Va 12° 45' East
20.00	Ravine course North
40.00	Set a post for temporary 1/4 sec cor
46.00	Ravine course N W
80.52	Intersected East boundary of Township 29 lks South of cor to sec 25 and 36 from which cor Prim
	S 89° 48' W on a true line between Sec's 25 and 36
	Va 12° 45' East
40.26	Set a post deposited charred Stake raised Mound of earth made pits as per instructions for 1/4 Sec cor
80.52	The cor to Secs 25, 26, 35 and 36
	Land hilly and broken Soil 3d rate

Township 17 North Range 11 West 6th PM

Chains	
	North between Secs 25 and 26
	via 12° 45' East
2.00	Ravine course E
40.00	Set a post deposited charred
	Stake raised Mound of earth
	Made pits as per instructions for
	1/4 Sec cor
31.50	Ravine course East
80.00	Set a post deposited charred
	Stake raised Mound of earth
	Made pits as per instructions
	for corner to Secs 23, 24, 25 and 26
	Land hilly Soil 3d rate

Township 17 North Range 10 West 6th PM

Chains	
	East on a random line between
	Secs 24 and 25
	via 12° 30' East
12.00	Ravine course NE
25.00	Ravine course NW
40.00	Set a post for temporary
	1/4 Sec cor
45.00	Ravine Course NW
70.00	Ravine course NE
80.08	Intersected East boundary of
	Township, 45 lks South of
	Corner to Secs 24 and 25 from
	which corner B bears
	S 87° 41' West on a true line
	between Secs 24 and 25
	via 12° 30' East
40.04	Set a post deposited charred
	Stake raised Mound of earth
	made pits as per instructions
	for a 1/4 sec cor
80.08	The cor to Secs 23, 24, 25 and 26
	Land hilly Soil 3d rate

Township 19 N. R. 10 West of 6th P. M.

Chains	
	North between Secs 23 and 24
	Va 12° 38' East
16.00	Ravine Course S E
40.00	Set a post deposited charred Stake raised Mound of earth made pits as per instructions for a 1/4 sec cor
50.00	Ravine course N E
71.50	Ravine course S E
80.00	Set a post deposited charred Stake raised Mound of Earth made pits as per instructions for cor to sec's 13, 14, 23 and 24
	Land broken and bluffy
	Soil 3d rate

Township 19 N. R. 10 West of 6th P. M.

Chains	
	East on a random line between Sec's 13 and 24
	Va 12° 45' East
6.00	Ravine course S E
40.00	Set a post for temporary 1/4 sec cor
45.00	Ravine course S E
70.00	Ravine course N E
80.12	Intersected East boundary of Township 21 lks South of corner to secs 13 and 24 from which cor Run
	S 89° 51' West on a true line between Sec's 13 and 24
	Va 12° 45' East
40.06	Set a post deposited charred Stake raised Mound of earth made pits as per instructions for 1/4 sec cor
80.12	The cor to secs 13, 14, 23 and 24
	Land hilly Soil 3d rate

Township 19 North R 10 W. of 6" P M

Chains	North between Sec's 13 and 14
	Va 12° 30' East
20.00	Ravine course N E
40.00	Set a post deposited charred Stake raised Mound of earth made pits as per instructions for 1/4 sec cor
55.00	Ravine course N E
80.00	Set a post deposited charred Stake raised Mound of earth made pits as per instructions for cor to Sec's 11, 12, 13 and 14
	Land hilly Soil 3d rate

Township 19 North R. 10 W. of 6th P M

Chains	East on a random line between Sec's 12 and 13
	Va 12° 45 East
22.00	Ravine course N E
30.00	Ravine course N E
40.00	Set a post for temporary 1/4 sec cor
59.00	Ravine course N E
70.00	Ravine course N W
80.44	Intersected East boundary of Township 19 lks South of cor to sec's 12 and 13 from which cor I run
	S 89° 52' West on a true line between Sec's 12 and 13
	Va 12° 45' East
40.22	Set a post deposited charred Stake raised Mound of earth made pits as per instructions for 1/4 sec cor
80.44	The cor to Sec's 11, 12, 13 and 14
	Land hilly Soil 3d rate

Township 19 North R. 10 W. of 6th P.M.

Chains	North between Sec's 11 and 12
	Va 12° 45' East
34.50	Drain Course N E
40.00	Set a post deposited Charred Stake raised Mound of earth made pits as per instructions for ¼ Sec cor
60.94	Leave clay ridges and enter sand bluffs
80.00	Set a post deposited Charred Stake raised Mound of earth made pits as per instructions for Cor to Sec's 1, 2, 11 and 12
	Land rolling Soil 3d rate

Township 19 North R. 10 W. of 6th P.M.

Chains	East on a random line between Sec's 1 and 12
	Va 12° 45 East
14.00	Ravine course S E
39.50	Ravine course N E
40.00	Set a post for temporary ¼ Sec cor
65.00	Same Ravine course S E
77.68	Intersect East boundary of the Township 48 lks South of the cor to Sec's 1 and 12 from which cor Bears
	S 89° 39' West on a true line between Secs 1 and 12
	Va 12° 45 East
39.84	Set a post deposited Charred Stake raised Mound of earth made pits as per instructions for ¼ Sec cor
79.68	The cor to Sec's 1, 2, 11 and 12
	Land rolling Soil 3d rate

Township 19 North R. 10 W. of 6th P.M

Chains	
	North on a random line between Sec's 1 and 2 Va 12° 45' East
10.00	Ravine course SE
40.00	Set a post for temporary 1/4 Sec cor
80.67	Intersected the North boundary of Township 41 lks East of cor to Sec's 1 and 2 from which cor bears S. 18' East on a true line between Sec's 1 and 2 Va 12° 45' East
40.67	Set a post deposited charred Stake raised Mound of earth Made pits as per instructions for 1/4 sec cor
80.67	The cor to sec's 1, 2, 11 and 12
	Land broken Sand ridges Soil 3d rate

Township 19 North R. 10 W. of 6th P.M

Chains	
	North between Sec's 34 and 35 Va 12° 30' East
5.00	Ravine course West
40.00	Set a post deposited charred Stake raised Mound of earth Made pits as per instructions for 1/4 Sec cor
55.00	Ravine course West
80.00	Set a post deposited charred Stake raised Mound of earth Made pits as per instructions for cor to sec's 26, 27, 34 and 35
	Land hilly Soil 3d rate
	Sept 18th 1868

Township 19 North R. 10 W. of 6th P.M

Chains	
	East on a random line between Sec's 26 and 35 Va 12° 45' East
17.50	Ravine bears N E
35.00	Ravine course N E
40.00	set a post for temporary 1/4 Sec cor
47.00	Ravine course N E
62.00	Ravine course N E
80.48	Intersected N and S line 28 lks South of the cor to sec's 25, 26, 35 and 36 from which corner I run S 89° 48' West on a true line between Sec's 26 and 35 Va 12° 45' East
40.24	Set a post deposited charred Stake, raised Mound of earth made pits as per instructions for 1/4 Sec cor
80.48	The cor to sec's 26, 27, 34 and 35 Land hilly - Soil 3d rate

Township 19 North R. 10 W. of 6th P.M

Chains	
	North between Sec's 26 and 27 Va 12° 15' East
13.00	Ravine course S W
40.00	Set a post deposited charred Stake raised Mound of earth made pits as per instructions for 1/4 Sec cor
65.00	Ravine course N E
80.00	Set a post deposited charred Stake, raised Mound of earth made pits as per instructions for cor to Sec's 22, 23, 26 and 27 Land hilly and broken Soil 3d rate

Township 19 North R. 10 W. of 6th P.M.

Chains	
	East on a random line between Sec's 23 and 26 Va 12° 15' East
15.00	Ravine course N E
36.50	Ravine course N W
40.00	Set a post for temporary 1/4 Sec cor
45.00	Ravine course S E
80.06	Intersected N and S line 15 lks South of cor to Secs 23, 24, 25 and 26 from which cor I run S 89° 54' West on a true line between Sec's 23 and 26 Va 12° 15' East
40.03	Set a post deposited charred Stake raised Mound of earth Made pits as per instructions for 1/4 Sec cor
80.06	The cor to Sec's 22, 23, 26 and 27
	Land hilly Soil 3d rate

Township 19 North R. 10 W. of 6th P.M.

Chains	
	North between Sec's 22 and 23 Va 12° 15' East
40.00	Set a post deposited charred Stake raised Mound of earth Made pits as per instructions for 1/4 Sec cor
43.50	Ravine course N E
75.00	Ravine course N E
80.00	Set a post deposited charred Stake raised Mound of earth Made pits as per instructions for cor to Sec's 14, 15, 22 and 23
	Land hilly Soil 3d rate

Township 19 North R. 10 W. of 6th P.M.

Chains	
	East on a random line between Sec's 14 and 23 va 12° 15' East
40.00	Set a post for temporary 1/4 Sec cor in Ravine course N E
74.00	Ravine course S E
77.30	Intersected N and S line 10 lks North of cor to Sec's 13, 14, 23 and 24 from which cor I run N 89° 56' West on a true line between Sec's 14 and 23 va 12° 15' East
37.75	Set a post deposited charred Stake raised Mound of earth Made pits as per instructions for 1/4 sec cor
79.90	The cor to Sec's 14, 15, 22 and 23
	Land hilly Soil 3d rate

Township 19 North R. 10 W. of 6th P.M.

Chains	
	North between Sec's 14 and 15 va 12° 30' East
5.00	Canon course N E
40.00	Set a post deposited charred Stake, raised Mound of earth Made pits as per instructions for 1/4 sec cor
80.00	Set a post deposited charred Stake raised Mound of earth made pits as per instructions for cor to Sec's 10, 11, 14 and 15
	Land hilly Soil 3d rate

Township 19 North R. 10 W. of 6th P M

Chains	
	East on a random line between Sec's 11 and 14 Va 12° 30' East
7.50	Ravine course North
40.00	Set a post for temporary 1/4 Sec cor.
42.50	Ravine course North
80.56	Intersected A and S line 17 lks South of the cor to Sec's 11, 12, 13 and 14 from which cor a run S 89° 3' West on a true line between Sec's 11 and 14 Va 12° 30' East
40.28	Set a post deposited charred Stake. Raised Mound of earth Made pits as per instructions for 1/4 Sec cor
80.56	The cor to sec's 10, 11, 14 and 15.
	Land hilly Soil 3d rate

Township 19 North, R. 10 W. of 6th P M

Chains	
	North between Sec's 10 and 11 Va 12° 35' East
15.00	Drain course N E
40.00	Set a post deposited charred Stake raised Mound of earth made pits as per instructions for 1/4 Sec cor
43.00	Ravine course S E
80.00	Set a post deposited charred Stake raised Mound of earth, Made pits as per instructions for cor to Sec's 2, 3, 10 and 11
	Land hilly Soil 3d rate

Township 19 North R 10 W of 6th P M

Chains	
	East on a random line between Sec's 2 and 11 Va 12° 35' East
24.00	Canon course S E
40.00	Set a post for temporary 1/4 Sec cor
57.00	Canon course S E
64.00	Canon course S E
80.40	Intersected N and S line 16 lks North of cor to Sec's 1, 2, 10, and 12 from which cor B tree N 87° 53' West on a true line between Sec's 2 and 11 Va 12° 35' East
40.20	Set a post, deposited charred Stake, raised Mound of earth made pits as per instructions for 1/4 Sec cor
80.40	The cor to Secs 2, 3, 10 and 11
	Land bluffy and broken Soil 3rd rate - Worthless

Township 19 North R 10 W of 6th P M

Chains	
	North on a random line between Sec's 2 and 3 Va 12° 35' East
40.00	Set a post for temporary 1/4 Sec cor
53.00	Ravine course N E
80.58	Intersected North boundary of the Township 11 lks east of cor to Sec's 2 and 3 from which cor B tree S. 5° E on a true line between Sec's 2 and 3 Va 12° 35' East
40.58	Set a post deposited charred Stake, raised Mound of earth made pits as per instructions for 1/4 Sec cor
80.58	The cor to sec's 2, 3, 10 and 11
	Land Sand ridges Soil 3rd rate - Worthless

Township 19 North R. 10. W. of 6th P.M

Chains	
	North between Sec's 33 and 34 va 12° 30' East
40.00	Set a post deposited Chared Stake. raised Mound of earth Made pits as per instructions for ¼ Sec cor
50.00	Drain course S E
80.00	Set a post deposited Chared Stake. raised Mound of earth Made pits as per instructions for cor to Sec's 27, 28, 33 and 34
	Land rolling Soil 3d rate

Township 19 North Range 10. W. of 6th P. M

Chains	
	East on a random line between Sec's 27 and 34 va 12° 15' East
40.00	Set a post for temporary ¼ Sec cor
42.00	Ravine course S E
55.00	Ravine course S W
80.60	Intersected N and S line 31 lks North of cor to Sec's 26, 27, 34 and 35 from which cor Bears N 87° 38' West on a true line between Sec's 27 and 34 va 12° 15' East
40.30	Set a post deposited Chared Stake raised Mound of earth Made pits as per instructions for ¼ sec cor
80.60	The cor to Sec's 27, 28, 33 and 34
	Land rolling Soil 3d rate
	Sept 17th 1868

Township 19 North R. 10. W of 6th P. M

Chains	
	North between Sec's 27 and 28 Va 12° 20' East
40.09	Set a post deposited charred Stake raised Mound of earth made pits as per instructions for ¼ Sec cor
67.00	Ravine course N W
80.00	Set a post deposited charred Stake raised Mound of earth made pits as per instructions for cor to Sec's 21, 22, 27 and 28
	Land rolling Soil 3d rate

Township 19 North R. 10 W. of 6th P M

Chains	
	East on a random line between Sec's 22 and 27 Va 12° East
25.00	Ravine course N W
40.00	Set a post for temporary ¼ Sec cor
44.00	Ravine course N W
52.00	Ravine course N W
77.00	Ravine course N W
80.38	Intersected N and S line 76 lks North of cor mar to Sec's 22, 23, 26 and 27 from which cor Bears N 89° 27' West on a true line between Sec's 22 and 27 Va 12° East
40.19	Set a post deposited charred Stake raised Mound of earth made pits as per instructions for ¼ Sec cor
80.38	The cor to Sec's 21, 22, 27 and 28
	Land broken and bluffy Soil 3d rate

28/162

Township 19 North R 10 W of 6th P.M

Chains	
	North between Sec's 21 and 22 Va 12° East
10.00	Ravine course N W
40.00	Set a post deposited charred Stake, raised Mound of earth made pits as per instructions for 1/4 Sec cor
50.00	Ravine course N E
80.00	Set a post deposited charred Stake raised Mound of earth made pits as per instructions for cor to Sec's 15, 16, 21 and 22
	Land rolling Soil 3d rate

29/163

Township 19 North R. 10 W. of 6th P.M.

Chains	
	East on a random line between Sec's 15 and 22 Va 12°30' East
5.00	Ravine course N E
35.00	Ravine course N E
40.00	Set a post for temporary 1/4 Sec cor
70.00	Ravine course N W
77.60	Intersected N and S line 62 lks North of cor to Sec's 14, 15, 22 and 23 from which corner B mon N 89°33' West on a true line between Sec's 15 and 22 Va 12° 30' East
39.80	Set a post deposited charred Stake, raised Mound of earth made pits as per instructions for 1/4 Sec cor
77.60	The cor to Sec's 15, 16, 21 and 22
	Land hilly Soil 3d rate

Township 19 North R 10 W of 6th P.M

Chains	
	North between Sec's 15 and 16
	Va 12° 30' East
5.50	Drain course N E
40.00	Set a post deposited charred Stake, raised Mound of earth made pits as per instructions for 1/4 sec cor
45.00	Strike Sand hills
65.00	Canon course S E
80.00	Set a post deposited charred Stake raised Mound of earth made pits as per instructions for cor to sec's 9, 10, 15 and 16
	Land 1st 40 chs rolling 2d 40 chs Sand hills Soil 3d rate

Township 19 North R 10 W of 6th P.M

Chains	
	East on a random line between Sec's 10 and 15
	Va 12° 30' East
10.00	Canon course S E
30.00	Canon course S E
40.00	Set a post for temporary 1/4 Sec cor
50.00	Drain course N E
55.00	Drain course N E
79.60	Intersected N and S line 36 lks North of cor to Sec's 10, 11, 14 and 15 from which cor I run
	N 89° 45' West on a true line between Sec's 10 and 15
	Va 12° 30' East
39.80	Set a post deposited charred Stake, raised Mound of earth made pits as per instructions for 1/4 sec cor
79.60	The cor to sec's 9, 10, 15 and 16
	Land Sand hills, Soil 3d rate Worthless

Township 19 North R 10 W of 6th PM

Chains	
	North between Sec's 9 and 10 va 12° 30' East
40.00	Set a post deposited charred Stake raised Mound of earth made pits as per instructions for ¼ sec cor
80.00	Set a post deposited charred Stake raised Mound of earth made pits as per instructions for cor to sec's 3, 4, 9 and 10
	Land Sand hills Soil Good Worthless

Township 19 North R. 10 W of 6th PM

Chains	
	East on a random line between Sec's 3 and 10 va 12° 30' East
20.00	Drain course S E
40.00	Set a post for temporary ¼ Sec cor
60.00	~~Barron~~ course S W
80.12	Intersected N and S line 47 lks North of cor to sec's 2, 3, 10 and 11 from which cor bears N 89° 40' West on a true line between Sec's 3 and 10 va 12° 30' East
40.06	Set a post deposited charred Stake, raised Mound of earth made pits as per instructions for ¼ sec cor
80.12	The cor to sec's 3, 4, 9 and 10
	Land Sand hills Soil Good Worthless

Township 19 North R. 10 W. of 6th P.M.

Chains	
	North on a random line between Sec's 3 and 4
	Va 12° 30' East
10,00	Drain course S E
40,00	Set a post for temporary ¼ Sec cor
80,35	Intersected North boundary of Township 9 lks East of cor to Sec's 3 and 4 from which cor Drum S. 22' East on a true line between Sec's 3 and 4
	Va 12° 30' East
44,35	Set a post deposited chained stake raised Mound of earth made pits as per instructions for ¼ sec cor
80,35	The cor to Sec's 3, 4, 9 and 10
	Land Sand hills Soil 3d rate Worthless

Township 19 North R 10 W. of 6th P.M.

Chains	
	North between Sec's 3 and 33
	Va 12° 30' East
40,00	Set a post deposited chained stake raised Mound of Earth made pits as per instructions for ¼ Sec cor
63,00	Drain course S E
80,00	Set a post deposited chained stake raised Mound of earth made pits as per instructions for cor to Sec's 28, 29, 32 and 33
	Land rolling Soil 3d rate

Township 19 North R. 10 W. of 6th P.M.

Chains	
	East on a random line between Sec's 28 and 33
	va 12° 30' East
20.00	Drain course N.E.& East
30.00	Leave Same Drain course S E
40.00	Set a post for temporary 1/4 sec cor
80.70	Intersected N and S line 41 lks North of cor to sec's 27, 28, 33 and 34 from which cor I run
	N 89° 42' West on a true line between Sec's 28 and 33
	va 12° 30' East
40.35	Set a post deposited charred Stake raised Mound of earth made pits as per instructions for 1/4 sec cor
80.70	The cor to Sec's 28, 29, 32 and 33
	Land rolling Soil 3d rate

Township 19 North R. 10 W. of 6th P.M.

Chains	
	North between Sec's 28 and 29
	va 12° 30' East
20.50	Drain course S E
40.00	Set a post deposited charred Stake, raised Mound of earth made pits as per instructions for 1/4 sec cor
67.50	Ravine course S E
80.00	Set a post deposited charred Stake, raised Mound of earth made pits as per instructions for cor to sec's 20, 21, 28 and 29
	Land rolling Soil, 3d rate
	Sept 20th 1868

Township 19 North R. 10 E. of 6th P.M.

Chains	
	East on a random line between Sec's 21 and 28 Ra 13° East
25.00	Ravine course N E
40.00	Set a post for temporary 1/4 Sec cor
52.50	Ravine course N E
62.00	Ravine course N E
76.00	Ravine course N E
80.84	Intersected N and S line 13 lks South of cor to Sec's 21, 22, 27 and 28 from which cor Pines S 89° 54' West on a true line between Sec's 21 and 28 Ra 13° East
40.42	Set a post deposited charred Stake raised mound of earth made pits as per instructions for 1/4 Sec cor.
81.84	Sec cor to Sec's 20, 21, 28 and 29

Land Rolling Soil 3rd rate

Township 19 North R. 10 E of 6th P.M.

Chains	
	North between Sec's 20 and 21 Ra 13° East
15.00	Ravine course N W
40.00	Set a post deposited charred Stake, raised mound of earth made pits as per instruction for 1/4 Sec cor
60.00	Drain course N E
75.00	Drain course S E
80.00	Set a post deposited charred Stake raised mound of earth made pits as per instructions for cor to Sec's 16, 17, 20 and 21

Land hilly Soil 3rd rate

Township 19 North R. 10 W. of 6th P M

Chains	
	East on a random line between Sec's 16 and 21 Va 12° 30' East
39.50	Drain course N E
40.00	Set a post for temporary 1/4 Sec cor
54.80	Intersected N and S line 20 chs North of cor to Sec cor 15, 16, 21 and 22 from which cor Drum N 89° 51' West on a true line between Sec's 16 and 21 Va 12° 30' East
40.40	Set a post deposited charred Stake, raised Mound of earth made pits as per instructions for 1/4 Sec cor
80.80	The cor to Sec's 16, 17, 20 and 21
	Land Gently rolling Soil 3d rate

Township 19 North R. 10 W. of 6th P M

Chains	
	North between Sec's 16 and 17 Va 12° 30' East
28.50	Ravine course S E
40.00	Set a post deposited charred Stake, raised Mound of earth made pits as per instructions for 1/4 Sec cor
80.00	Set a post deposited charred Stake raised Mound of earth made pits as per instructions for cor to Sec's 8, 9, 16 and 17
	Land rolling Soil 3d rate

Township 19 North R. 10 West of 6th P.M.

Chains	
	East on a random line between Sec's 9 and 16 Va 12° 30' East
19.00	Set a post for temporary 1/4 Sec cor
31.00	Ravine course ~~W~~ SE
80.74	Intersect N and S line 63 chs North of cor to Secs 9, 10, 15 and 16 from which cor I run A 89° 38' West on a true line between Sec's 9 and 16 Va 12° 30' East
40.37	Set a post deposited Charred Stake raised Mound of Earth Made pits as per instructions for 1/4 Sec cor
80.74	The cor to Sec's 8, 9, 16 and 17
	Sand Rolling Soil 3d rate

Township 19 North R. 10 W. of 6th P.M.

Chains	
	North between Sec's 8 and 9 Va 12° 25' East
10.00	Strike Sand Hills
38.50	Ravine course N W
40.00	Set a post deposited Charred Stake, raised Mound of Earth Made pits as per instructions for 1/4 Sec cor
65.00	Ravine course NE
80.00	Set a post deposited Charred Stake, raised Mound of Earth Made pits as per instructions for cor to Sec's 4, 5, 8 and 9
	Sand Sand Hills, rolling Soil 3d rate

44/178

Township 19 North R. 10 W. of 6th P.M.

Chains	
	East on a random line between Sec's 4 and 9 Va 12° 25' East
33.04	Drain course NE
40.00	Set a post for temporary 1/4 Sec cor
80.10	Intersected 4 and 5 Lin 70 lks North of cor to sec's 3, 4, 9 and 10 from which cor 3 bears N 85° 30' West on a true line between Sec's 4 and 9 Va 12° 25' East
40.05	Set a post deposited Stand Stake, raised mound of earth made pits as per instructions for 1/4 sec cor
80.10	The cor to sec's 4, 5, 8 and 9 Land rolling Soil 3rd rate

45/179

Township 19 North R. 10 W. of 6th P.M.

Chains	
	North on a random line between Sec's 4 and 5 Va 12° 25' East
40.04	Set a post for temporary 1/4 sec corner
79.55	Intersected North Boundary of Township 74 Lks East of cor to Sec's 4 and 5 from which cor 3 bears S. 32' East on a true line between Sec's 4 and 5 Va 12° 25' East
39.55	Set a post deposited Stand Stake raised mound of earth made pits as per instructions for 1/4 sec cor
79.55	The cor to sec's 4, 5, 8 and 9 Land Sand hills, Soil 3rd rate worthless, General Drainage S.E.

Township 19 North R. 10 W. of 6th P.M.

Chains	
	North between Sec's 31 and 32
	Va 12° 15' East
12.00	Ravine course S E
40.00	Set a post deposited charred Stake, raised mound of earth made pits as per instructions for 1/4 Sec cor
65.00	Ravine course S E
80.00	Set a post, deposited charred Stake, raised mound of earth made pits as per instructions for cor to Sec's 29, 30, 31 and 32
	Land hilly Soil 3d rate

Township 19 North R. 10 W. of 6th P.M.

Chains	
	East on a random line between Sec's 29 and 32
	Va 12° 15' East
40.00	Set a post for temporary 1/4 Sec cor
55.00	Drain course S E
80.60	Intersected 1st and S line 39 lks North of cor to Sec's 28, 29, 32 and 33 from which cor B mon N 89° 45' West on a true line between Sec's 29 and 32
	Va 12° 15' East
120.30	Set a post, deposited charred Stake, raised mound of earth Made pits as per instructions for 1/4 Sec cor
160.60	The cor to Sec's 29, 30, 31 and 32
	Land rolling Soil 3d rate

Township 14 North R. 10 W. of 6th P.M.

Chains	
	West on a random line between Sec's 30 and 31 Va 12° 15' East
40.00	Set a post for temporary 1/4 Sec cor
35.00	Ravine course S W
77.60	Intersected Intersected West boundary of Township 15 ths South of cor to sec's 30 and 31 from which cor B mon S 89° 34' East on a true line between Sec's 30 and 31 Va 12° 15' East
39.60	Set a post deposited charred Stake, raised mound of earth made pits as per instructions for 1/4 sec cor
77.60	The cor to sec's 24, 30, 31 and 32

Land hilly Soil 3d rate

Township 14 North R. 10 W. of 6th P.M.

Chains	
	North between Sec's 29 and 30 Va 12° 25 East
40.00	Set a post deposited charred Stake, raised Mound of earth made pits as per instructions for 1/4 sec cor
41.50	Drain course S E
80.00	Set a post deposited charred Stake, raised Mound of earth made pits as per instructions for cor to sec's 19, 20, 29 and 30

Land rolling Soil 3d rate

Sept 21st 1868

50/1844

Township 19 North R 10 W of 6th PM

Chains	
	East on a random line between Sec's 20 and 29 Va 12° 30' East
10.00	Ravine course NE
35.00	Drain course SE
40.00	Set a post for temporary 1/4 Sec cor
65.00	Ravine course S W
78.00	Ravine course SE
80.08	Intersected N and S line 6 lks South of cor to Sec's 20, 21, 28 and 29 from which corner B runs N 89° 57' West on a true line between Sec's 20 and 29 Va 12° 30' East
40.04	Set a post deposited charred Stake raised Mound of earth Made pits as per instructions for 1/4 sec cor
80.08	The cor to sec's 19, 20, 29 and 30
	Land rolling Soil 3d rate

51
1845

Township 19 North Range 10 W of 6th PM

Chains	
	West on a random line between Sec's 19 and 30 Va 12° 25' East
2.50	Ravine course NE
12.00	Ravine course NE
40.00	Set a post for temporary 1/4 Sec cor
79.10	Intersected West boundary of the Township 10 lks South of Corner to sec's 19 and 20 from which corner B runs S 89° 56' East on a true line between Sec's 19 and 30 Va 12° 25' East
39.10	Set a post deposited charred stake raised Mound of earth made pits as per instructions for 1/4 sec cor
79.10	The cor to sec's 19, 20, 29 and 30
	Land hilly Soil 3d rate

Township 14 North R. 10 W. of 6th P.M.

Chains	
	North between Sec's 17 and 20 Va 12° 25' East
15.00	Drain course S E
40.00	Set a post deposited charred Stake raised Mound of earth Made pits as per instructions for 1/4 Sec cor
52.00	Canon course S W
80.00	Set a post deposited charred Stake raised Mound of earth Made pits as per instructions for cor to Sec's 17, 18, 19 and 20
	Land hilly Soil 3d rate

Township 14 North R. 10 W. of 6th P.M.

Chains	
	East on random line between Sec's 17 and 20 Va 12° 30' East
21.50	Ravine course S E
40.00	Set a post for temporary 1/4 Sec cor
75.00	Ravine course S E
80.12	Intersected A and S Line 24 Lks North of cor to Sec's 16, 17, 20 and 21 from which cor a pine S 84° 30' West on a true line between Sec's 17 and 20 Va 12° 30' East
410.36	Set a post deposited charred Stake raised Mound of earth Made pits as per instructions for 1/4 Sec cor
80.12	The cor to Sec's 16, 17, 20 and 21
	Land hilly Soil 3d rate

54/188

Township 19 North R. 10 W. of 6th PM

Chains	
	West on a random line between Sec's 18 and 19 Va 12° 28' East
5.00	Ravine course S W
40.00	Set a post for temporary ¼ Sec cor.
65.00	Drain course S E
78.50	Set Iron Post Boundary of Township 12 chs South of Corner to secs 18 and 19 from which cor S run S 8° 35' East on a true line between sec's 18 and 19 Va 12° 28' East
80.00	Set a post deposited charred stake. raised Mound of earth made pits as per instructions for ¼ sec cor
78.50	Iron cor to sec's 17, 18, 19 and 20

Land hilly Soil 3d rate

55/189

Township 19 North R. 10 W. of 6th P.M.

Chains	
	North between Sec's 17 and 18 Va 12° 30' East
1.00	Ravine course SE
35.50	Ravine course NE
40.00	Set a post deposited charred Stake raised Mound of earth made pits as per instructions for ¼ sec cor
65.00	Drain course N E This Drain of Lands Outward is Lost or offset
80.00	Set a post deposited charred Stake raised Mound of earth made pits as per instructions for cor to sec's 7, 8, 17 and 18

Land hilly Soil 3d rate

Township 19 North, R. 10 W. of 6" P.M.

Chains	
	East on a random line between Sec's 8 and 17
	Va 12° 20' East
40.00	Set a post for temporary 1/4 Sec cor
79.92	Intersected N and S line 5 lks South of cor to secs 8, 9, 16 and 17 from which cor I run
	S 89° 58' West on a true line between Sec's 8 and 17
	Va 12° 20' East
39.96	Set a post deposited charred Stake, raised Mound of earth made pits as per instructions for 1/4 sec cor
79.92	The cor to sec's 7, 8, 17 and 18
	Land Gently rolling Soil 3d rate

Township 19 North R. 10 W. of 6" P.M.

Chains	
	West on a random line between Sec's 7 and 18
	Va 12° 20' East
32.50	Drain course N E This train ds and on level flat and loses itself
40.00	Set a post for temporary 1/4 Sec cor
78.60	Intersected West boundary of the Township 11 lks North of cor to sec's 7 and 18 from which cor I run
	N 89° 55' East on a true line between Sec's 7 and 18
	Va 12° 20' East
38.60	Set a post deposited charred Stake, raised mound of earth made pits as per instructions for 1/4 sec cor
78.60	The cor to sec's 7, 8, 17 and 18
	Land rolling Soil 3d rate

58/192

Township 19 North R 10 W. of 6th PM

Chains	
	North between Secs 7 and 8 Va 12° 30' East
40.00	Set a post deposited Charred Stake raised Mound of earth made pits as per instructions for 1/4 sec cor Strike Sand hills
80.00	Set post deposited Charred Stake, raised Mound of earth made pits as per instructions for cor to secs 5, 6, 7 and 8
	Sand 1st 40 chs Heavy rolling 2d 40 chs Rolling Sand Ridges Soil 3d rate

59/193

Township 19 North R 10 W. of 6th PM

Chains	
	East on a random line between Secs 5 and 8 Va 12° 35' East
40.00	Set a post for temporary 1/4 Sec cor
79.90	Intersected N and S line 12 chs North of cor to secs 4, 5, 8 and 9 from which cor B mon N 89° 55' West on a true line between Secs 5 and 8 Va 12° 35' East
39.95	Set a post deposited Charred Stake raised Mound of earth made pits as per instructions for 1/4 sec cor
79.90	The cor to secs 5, 6, 7 and 8
	Sand Sand hills. Soil 3d rate Worthless. General Drainage SE

Township 19 North R. 10 W. of 6" P.M.

Chains	
	West on a random line between Sec's 6 and 7
	Va 12° 30' East
25.00	Ravine course S E This R extends on a level flat and loses itself
40.00	set a post for temporary 1/4 sec cor
78.45	Intersected West boundary of Township 18 lks South of cor to sec's 6 and 7 from which cor I run
	S 89° 52' East on a true line between Sec's 6 and 7
	Va 12° 30' East
38.45	Set a post, deposited charred Stake raised mound of earth made pits as per instructions for 1/4 sec cor.
78.45	The cor. to sec's 5, 6, 7 and 8
	Land rolling - Soil 3d rate

Township 19 North R 10 W. of 6" P.M.

Chains	
	North on a random line between Sec's 5 and 6
	Va 12° 35' East
8.50	Ravine course S E This Ravine ends out on a level flat and loses itself
40.00	set a post for temporary 1/4 sec cor
79.76	Intersected North boundary of Township 85 lks East of cor to sec's 5 and 6 from which cor I run
	S. 36' East on a true line between Sec's 5 and 6
	Va 12° 35' East
39.76	Set a post deposited charred Stake, raised Mound of earth made pits as per instructions for 1/4 sec cor
79.76	The cor to sec's 5, 6, 7 and 8
	Land Sand hills Soil 3d rate worthless
	Sept 22d 1868

62
196

General Description

This Township is composed S'n of Deep Ravines, Canons and high ridges, N'n of Sand hills. It contains no Timber nr Water and is unfit for cultivation

63
197

For affidavit of Myself and men See Book of Notes Township 19 North R 11 West of 6th Principal Meridian

For Affidavits See T. 19 N. R. 11 W.

Surveyor Generals Office
Plattsmouth. Mch 3rd 1869.

The foregoing field notes of the Survey and Sub-division of Township No 19 North of Base Line of Range No 10 West 6th P.M. executed by Miles. T. Wooley deputy surveyor under his contract No 10 bearing date the 8th day of August 1868 in the month of September 1868. having been critically examined the necessary corrections and explanations made the said field notes and the surveys they describe are hereby approved.

P. W. Hitchcock
Surveyor General
Iowa and Nebraska

…and duties
…employed
…ing the

…e Chairman
…Chairman
…s Moundsman
…off Moundsman

…l North.



Contract No. 10

Field Notes of the Subdivision of Township 20 North of the base line. Range 10 West of the 6th Principal Meridian in the State of Nebraska by Miles T Woolley Deputy Surveyor under his Contract No 11 bearing date the 8th Day of August 1868

Commenced Sept 23d 1868.
Completed Sept 27th 1868

A list of names and duties of the individuals employed to assist in surveying this Township

John Smith Chainman
R. W. Cook Chainman
M. B. Siddles Moundman
Wm E. Wormelsdorff Moundman

Index Diagram

5th Standard Parallel North.

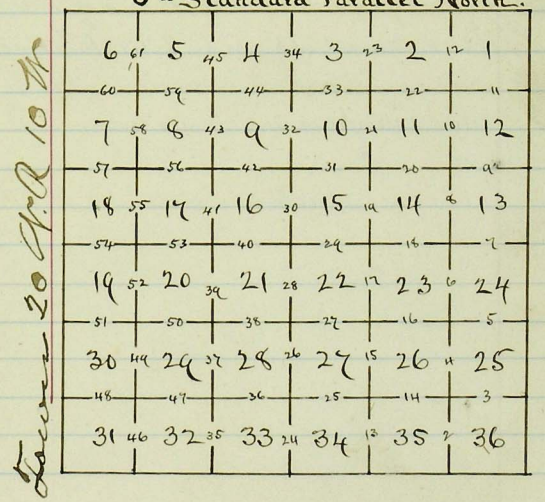

Town 20 N.R 10 W

6	61	5	45	4	34	3	23	2	12	1
60		59		44		33		22		11
7	58	8	43	9	32	10	21	11	10	12
57		56		42		31		20		9
18	55	17	41	16	30	15	19	14	8	13
54		53		40		29		18		7
19	52	20	39	21	28	22	17	23	6	24
51		50		38		27		16		5
30	49	29	37	28	26	27	15	26	4	25
48		47		36		25		14		3
31	46	32	35	33	24	34	13	35	2	36

Chains	To determine the proper Adjustment of my Compass for Subdividing this Township I Commence at the Corner to Townships 19 and 20 North Ranges 9 and 10 West and run North on a blank line along the east boundary of Sec 36
	Va 12° 36 East
40.04	to a point 7 lks West of the Va sec cor.
80.07	to a point 13 lks west of the cor to secs 25 and 36 to retrace this line or run Parallel thereto my Compass must be adjusted to Variation of 12° 30' East

Township 20 north R 10 West of 6th P M

Chains	North between Secs 35 and 36 Va 12° 30' East
38.00	Grain Corner N E
40.00	Set a post, deposited charred Stake raised Mound of earth made Pits as per instructions for Va sec cor
65.50	Varia Corner S E
80.00	Set a post deposited charred Stake raised Mound of earth made Pits as per instructions for cor to Secs 25, 26, 35 and 36
	Land Gently rolling Soil 3d rate

Township 20 North R. 10 West of 6th P.M.

Chains	
	East on a random line between Sec's 25 and 36
	Va 12° 30' East
40.00	Set a post for Quarter ¼ Sec cor
50.50	Drain course N E
80.02	Intersected East Boundary of Township 43 Chs South of Cor to Sec's 25 and 36 from which cor B bears
	S 89° 42' West on a true line between Sec's 25 and 36
	Va 12° 30' East
410.01	Set a post deposited Charred Stake, raised Mound of earth made pits as per instructions for ¼ Sec cor
50.02	The cor to Sec's 25, 26, 35 and 36
	Land Gently rolling Soil 3rd rate

Township 20 North R 10 West of 6th P.M.

Chains	
	North between Sec's 25 and 26
	Va 12° 30' East
40.00	Set a post deposited Charred Stake raised Mound of earth made pits as per instructions for ¼ Sec cor
53.00	Ravine course N E
64.50	Canon North from SW
72.00	Large Same Canon course N E
80.00	Set a post deposited Charred Stake raised Mound of earth made pits as per instructions for cor to Sec's 23, 24, 25 and 26
	Land 1st 50 Chs Gently rolling last 30 chs hilly Soil 3rd rate

Township 20 North R. 10 West of 6th P.M.

Chains	
	East on a random line between Sec's 24 and 25
	Va 12°25' East
15.00	Canon course NE
25.00	Canon course N W
40.00	Set a post for temporary 1/4 sec cor
80.10	Intersected East boundary of Township 56 lks South of cor to Sec's 24 and 25, from which cor Drum
	S 89°36' West on a true line between Sec's 24 and 25
	Va 12°25' East
40.05	Set a post deposited charred Stake raised Mound of earth made pits as per instructions for 1/4 sec cor
80.10	The cor to sec 23, 24, 25 and 26
	Land hilly and broken Soil 3d rate

Township 20 North R. 10 West of 6th P.M.

Chains	
	North between Secs 23 and 24
	Va 12°25' East
40.00	Set a post deposited charred Stake raised Mound of earth made pits as per instructions for 1/4 sec cor
60.00	Enter bottom land bears SE
80.00	Set a post deposited charred Stake raised Mound of earth made pits as per instructions for cor to Secs 13, 14, 23 and 24
	Land rolling Soil 3d rate

Township 20 North R. 10 West of 6th P.M.

Chains	
	East on a random line between Sec's 13 and 24
	Va 12° 25' East
5.60	The right bank of the Cedar River 190 lks wide by measurement with chain has a swift current runs SE
7.50	The left bank of the Cedar
40.00	Set a post for temporary ¼ Sec cor
79.60	Intersected East boundary of Township 5 lks North of cor to Sec's 13 and 24 from which cor Pran
	N 89° 58' West on a true line between Sec's 13 and 24
	Va 12° 25' East
39.80	Set a post deposited charred Stake raised Mound of earth made pits as per instructions for ¼ sec cor
79.60	The cor to Sec's 13, 14, 23 and 24
	Land level — bottom soil 2d rate

Township 20 North R. 10 West of 6th P.M.

Chains	
	North between Secs 13 and 14
	Va 12° 30' E
9.10	right bank of the Cedar River 140 lks wide by measurement with chain has a swift current low banks runs SE
10.50	The left bank of the Cedar
40.00	Set a post deposited charred Stake raised Mound of earth made pits as per instructions for ¼ sec cor
80.00	Set a post deposited charred Stake raised Mound of earth made pits as per instructions for cor to Secs 11, 12, 13 and 14
	Land level bottom soil 2d rate

Township 20 North R 10 West of 6th P M

Chains	
	East on a random line between Sec's 12 and 13
	Va 12° 30' East
11.00	Leave bottom. Strike Bluff bear S E
12.00	Ravine course S E loses itself when it strikes the bottom
36.00	Ravine course S W
4.00	Set a post for temporary 1/4 Sec cor
6.00	Ravine course S W
8.00	Intersect East boundary of Township 15 lks South of cor to secs 12 and 13 from which cor Pine
	S 87° 54' West on a true line between sec's 12 and 13
	Va 12° 30' East
4.00	Set a post deposited Charred Stake raised Mound of earth made pits as per instructions for 1/4 sec cor
0.20	Pine cor to sec's 11, 12, 13 and 14
	Land hilly Soil 2d rate

Township 20 North R 10 West of 6th P M

Chains	
	North between Sec's 11 and 12
	Va 12° 30' East
3.00	Leave bottom. Strike Bluff bear S E
15.50	Ravine course S E
40.00	Set post deposited Charred Stake raised Mound of earth made pits as per instructions for 1/4 sec cor
50.00	Ravine course N W
65.00	Ravine course N W
80.00	Set a post deposited Charred Stake raised Mound of earth made pits as per instructions for cor to Sec's 12, 11 and 12
	Land hilly and broken Soil 3d rate

Township 20 North R. 10 West of 6th P.M

Chains	
	East on a random line between Sec's 1 and 12
	Va 1° 30' East
10.00	Ravine course N W
30.00	Ravine course N W
40.00	Set a post for temporary ¼ sec cor
70.00	Ravine course N W
80.24	Intersected East boundary of Township 19 lks south of cor to sec's 1 and 12 from which cor Pine
	S 87° 52 West on a true line between sec's 1 and 12
	Va 12° 30' East
40.12	Set a post deposited Charred Stake, raised Mound of earth Made pits as per instructions for ¼ sec cor
80.24	The cor to sec's 1 2 11 and 12
	Land hilly and broken Soil 3rd rate

Township 20 North R. 10 West of 6th P.M

Chains	
	North on a true line between sec's 1 and 2
	Va 12° 30' East
12.00	Ravine course N W
26.00	Ravine course N W
40.00	Set a post deposited Charred Stake raised Mound of earth Made pits as per instructions for ¼ sec cor
60.00	Drain course S W
81.85	Intersected North boundary of Township on 3rd Standard Parallel 18.30 chs West of the ¼ sec cor to sec's 36 Township 21 North Range 10 and at said point Set a post deposited Charred Stake raised Mound of earth Made pits as per instructions for cor to Sec's 1 and 2 Township 20 North Range 10 West of 6th P. M
	Land hilly and broken, Soil 3rd rate
	Sept. 23rd 1868

Township 20 North R. 10 West of 6th PM

Chains	
	North between Secs 34 and 35
	ra 12° 30' East
40.00	Set a post deposited charred
	Stake, raised Mound of earth
	made pits as per instructions
	for ¼ sec cor
80.00	Set a post deposited charred
	Stake raised Mound of earth
	made pits as per instructions
	for cor to secs 26, 27, 34 and 35
	Land Sand hills. Soil 3rd rate
	Worthless - with Gen drainage
	N E

Township 20 North R. 10 West of 6th PM

Chains	
	East on a random line
	between Secs 26 and 35
	ra 12° 30' East
40.00	Set a post for temporary ¼
	Sec cor
79.96	Intersected band S line 27 lks
	North of cor to Secs 25, 26, 35 and 36
	from which cor bears
	N 69° 45' West on a true line
	between Secs 26 and 35
	ra 12° 30' East
39.98	Set a post deposited charred
	Stake, raised Mound of earth
	made pits as per instructions
	for ¼ sec cor
79.96	The cor to Secs 26, 27, 34 and 35
	Land Sand hills Soil 3rd rate
	Gen drainage N E

Township 20 North R 10 West of 6th PM

Chains	
	North between Sec's 26 and 27 va 12° 30' East
40.00	Set a post deposited charred Stake raised Mound of earth made pits as per instructions for ¼ sec cor
80.00	Set a post deposited charred Stake raised Mound of earth made pits as per instructions for cor to Sec's 22, 23, 26 and 27
	Land Sand hills - Soil 3rd rate Worthless - General Drainage NE

Township 20 North R 10 West of 6th PM

Chains	
	East on a random line between Sec's 23 and 26 va 12° 30' East
40.00	Set a post for temporary ¼ Sec cor
74.00	Ravine runs S E
79.98	Intersected said S line 6 lks South of cor to Sec's 23, 24, 25 and 26 from Which cor B runs S 89° 57' West on a true line between Sec's 23 and 26 va 12° 30' East
87.99	Set a post deposited charred Stake raised Mound of earth made pits as per instructions for ¼ sec cor
79.98	The cor to Sec's 22, 23, 26 and 27
	Land rolling Soil 3rd rate

Township 20 North R 10 West of 6th PM

Chains	
	North between Sec's 22 and 23 va 12° 30' East
40.00	Set a post deposited Charred Stake raised Mound of earth Made pits as per instructions for ¼ sec cor
75.00	Ravine course N E
80.20	Set a post deposited Charred Stake raised Mound of earth Made pits as per instructions for cor to Sec's ¼, 15, 22 and 23
	Land rolling Soil 3d rate

Township 20 North R. 10 West of 6th PM

Chains	
	East on a random line between Sec's 14 and 23 va 12° 30' East
17.50	Ravine course N E
37.50	Ravine course North
40.00	Set a post for temporary ¼ Sec cor
43.00	Leave bluffs and enter bottom land S E
80.20	Intersected Stand'd line 5 8 lks South of cor to Sec's 13, 14, 23 and 24 from which cor B bears S 87° 35' West on a true line between Sec's 14 and 23 va 12° 30' East
40.10	Set a post deposited Charred Stake raised Mound of earth Made pits as per instructions for ¼ Sec cor
80.20	The cor to Sec's 14, 15, 22 and 23
	Land 1st 40 chs hilly 2d 40 chs level Soil 3d rate

Township 20 North R 10 West of 6th P M

Chains	North between Sec's 14 and 15
	va 12° 30' East
40.00	Set a post deposited charred Stake, raised Mound of earth made pits as per instructions for 1/4 sec cor
41.00	Leave bluffs and enter bottom bears S E
64.40	To the right bank of the Cedar River 2.60 chs wide by measurement with chain has swift current, low banks, Sandy bottom runs S E
67.00	To the left bank of the Cedar
80.00	Set a post, deposited charred Stake, raised Mound of earth made pits as per instructions for cor to Secs 10, 11, 14 and 15
	Land 1st 40 chs hilly soil 3d rate 2d 40 chs level soil 2d rate

Township 20 North R 10 West of 6th P M

Chains	East on a random line between Sec's 11 and 14
	va 12° 30' East
6.00	Cold Spring branch 15 lks wide runs S W
40.00	Set a post for temporary 1/4 sec cor
80.10	Intersected N and S line 49 lks South of cor to Sec's 11, 12, 13 and 14 from which cor D run
	S 89° 39' West on a true line between Sec's 11 and 14
	va 12° 30' East
40.05	Set a post deposited charred Stake raised Mound of earth made pits as per instructions for 1/4 sec cor.
80.10	The cor to Sec's 10, 11, 14 and 15
	Land level Soil 2d rate

6h	Chains	North between Sec's 10 and 11
		via 12° 30' East
40.	40.00	Set a post deposited charred
		Stake. raised Mound of earth
		Made pits as per instructions
		for ¼ sec cor
41.0	45.50	Small spring Branch 5 lks wide runs S 11
64.1	80.00	Set a post deposited charred
		Stake. raised Mound of earth
67.		made pits as per instructions
80.0		for cor to sec's 2. 3. 10 and 11
		Land level Soil 2d rate

Chains	East on a random line
	between Sec's 2 and 11
	via 12° 30' East
15.00	Leave bottom and enter Bluffs bear S E
27.00	Ravine course S E
40.00	Set a post for temporary ¼ sec
	cor
60.00	Drain course South
80.30	Intersected A and S line 25 lks
	North of cor to Sec's 2. 11 and 12.
	from which cor B mm
	N 89° 49' West on a true line
	between Sec's 2 and 11
	via 12° 30' East
40.15	Set a post deposited charred
	Stake. raised Mound of earth
	Made pits as per instructions
	for ¼ sec cor
80.30	The cor to Sec's 2. 3. 10 and 11
	Land hilly Soil 3d rate

Township 20 north R 10 West of 6th P M

Chains	
	North on a true line between Secs 2 and 3 (a 12° 35' East
4.00	Leave bottom and enter bluffs bear S E
40.00	Set a post deposited charred Stake, raised Mound of earth made pits as per instructions for 1/4 sec cor
55.00	Canon course S E
76.00	Canon course S E
81.00	Intersected North boundary of Township 18.50 chains West of the 1/4 sec cor to sec 35 Township 21 North and at said point of intersection Set a post deposited charred Stake raised Mound of earth made pits as per instructions for cor to Sec's 2 and 3 Township 20 N. R 10 W. of 6th P M
	Land hilly Soil 3d rate

Township 20 North R. 10 West of 6th P M

Chains	
	North between Sec's 33 and 34 (a 12° 30' East
40.00	Set a post deposited charred Stake raised Mound of earth made pits as per instructions for 1/4 sec cor
80.00	Set a post deposited charred Stake raised Mound of earth made pits as per instruction for cor to sec's 27, 28, 33 and 34
	Land Sand hills Soil 3d rate Worthless - Gen. drainage NE
	Sept 24th 1868

Township 20 North R. 10 West of 6th PM

Chains	
	East on a random line between Sec's 27 and 34
	Va 12° 30' East
40.00	Set a post for temporary 1/4 Sec cor
79.78	Intersected N and S line 22 lks North of cor to Sec's 26, 27, 34 and 35 from which cor S num
	N 89° 51' West on a true line between Sec's 27 and 34
	Va 12° 30' East
39.89	Set a post deposited charred Stake raised Mound of earth made fills as per instructions for 1/4 sec cor
1.78	The cor to Sec's 27, 28, 33 and 34
	Land Sand hills Soil 3rd rate Worthless. Gen Drainage NE

Township 20 North R. 10 West of 6th PM

Chains	
	North between Sec's 27 and 28
	Va 12° 30' East
40.00	Set a post deposited charred Stake, raised Mound of earth made fills as per instructions for 1/4 sec cor
80.00	Set a post deposited charred Stake raised Mound of earth made fills as per instructions for cor to Sec's 21, 22, 27 and 28
	Land Sand hills Soil 3rd rate Worthless - Gen Drainage NE

Township 20 North R 10 West of 6th PM

Chains	
	East on a random line between Sec's 22 and 27 Va 12° 30' East
40.00	Set a post, for temporary ¼ Sec cor
80.10	Intersected A and S line 10 lks North of cor to Sec's 22, 23, 26 and 27, from which cor B run N 89° 56' West on a true line between Sec's 22 and 27 Va 12° 30' East
80.10	Set a post deposited Charred Stake raised Mound of earth made pits as per instructions for ¼ Sec cor
80.10	The cor to Sec's 21, 22, 27 and 28
	Land Sand hills. Soil 3rd rate Worthless — Drainage N E

Township 20 North R 10 West of 6th PM

Chains	
	North between Sec's 21 and 22 Va 12° 45' East
40.00	Set a post deposited Charred Stake raised Mound of earth made pits as per instructions for ¼ Sec cor
80.00	Set a post deposited Charred Stake raised Mound of earth made pits as per instructions for cor to Sec's 15, 16, 21 and 22
	Land Sand hills Soil 3rd rate Worthless

Township 29 North R 10 West of 6th PM

Chains	
	Easterly random line between Sec's 15 and 22 Va 12° 35' East
40.00	Set a post for temporary ¼ Sec cor
79.96	Intersected N and S line 64 4/5 rods north of cor to Sec's 14, 15, 22 and 23 from which cor bears N 84° 33' West a true line between Sec's 15 and 22 Va 12 35' East
32.78	Set a post deposited charred Stake raised Mound of earth Made pits as per instructions for ¼ sec cor
79.96	The cor to Sec's 15, 16, 21 and 22

Land rolling Soil 3d rate

Township 29 North R 10 West of 6th PM

Chains	
	North between Sec's 15 and 16 Va 12° 30' East
35.00	Drain course N E
40.00	Set a post deposited charred Stake, raised Mound of earth Made pits as per instructions for ¼ sec cor
60.00	Racine course East
80.00	Set a post deposited charred Stake raised Mound of earth Made pits as per instructions for cor to Sec's 14, 15 and 16

Land hilly Soil 3d rate

Township 20 North R. 10 West of 6th P M

Chains	
	East on a random line between Sec's 10 and 15 Va 12° 30' East
40.00	Set a post for temporary ¼ Sec cor
44.00	Drain course N E
61.17	To the right bank of the Cedar river by measurement with chain 1.50 chs wide has swift current low banks Sandy bottoms runs S E
62.67	To the left bank of Cedar
80.06	Intersect N and S line 8 chs North of cor to Sec's 10, 11, 14 and 15 from which cor I run N 89° 57' West on a true line between Sec's 10 and 15 Va 12° 30' East
40.03	Set a post deposited Charred Stake raised Mound of earth Made pits as per instructions for ¼ Sec cor
80.06	The cor to Sec's 9, 10, 15 and 16
	Land rolling, soil 2d rate

Township 20 North R. 10 West of 6th P M

Chains	
	North between Sec's 9 and 10 Va 12° 30' East
20.10	Drain course S E
30.00	Enter the bottom land runs S E
40.00	Set a post deposited Charred Stake raised Mound of earth Made pits as per instructions for ¼ Sec cor
68.80	To the right bank of the Cedar 96 lks wide by measurement with chain swift current low banks runs S E
66.76	To the left bank of the Cedar
80.00	Set a post deposited Charred Stake raised Mound of earth Made pits as per instructions for cor to Sec's 3, 4, 9 and 10
	Land 1st 30 chs hilly soil 3d rate Last 50 chs level soil 2d rate

Township 20 North R. 10 West of 6th P M

Chains	
	Easton a random line between Sec's 3 and 10 Va 12° 30' East
40.00	Set a post for temporary ¼ Sec cor
80.08	Intersected N and S line 20 chs North of cor to Secs 2, 3, 10 and 11 from which cor Bears N 89° 45' West on a true line between Sec's 3 and 10 Va 12° 30 East
40.04	Set a post deposited Charred Stake mixed Mound of earth Made pits as per instruction for ¼ Sec cor
80.04	Meander to Sec's 3, 4, 9 and 10
	Land level bottom Soil 2d rate

Township 20 North R. 10 West of 6th P M

Chains	
	North on a true line between Sec's 3 and 4 Va 12° 30' East
40.00	Set a post deposited Charred Stake raised Mound of earth Made pits as per instructions for ¼ Sec cor
80.00	Center Sand ridge runs N & S
80.65	Intersected North boundary of Township, 18.03 chains West of ¼ Sec cor to Sec 34 Township 21 North, Range 10 West and at said intersection Set a post deposited Charred Stake raised Mound of earth Made pits as per instructions for cor to Sec's 3 and 4 Township 20 N. R. 10 W of 6th P M
	Land, at 80 chs level Soil 2d rate last 30 chs rolling same rate Soil 2d rate

19

35
236

Township 20 North R. 10 West of 6th PM

Chains	
	North between Sec's 32 and 33 va 12° 30' East
40.00	Set a post deposited charred Stake raised Mound of earth made pits as per instructions for ¼ sec cor
80.00	Set a post deposited charred Stake raised Mound of earth made pits as per instructions for cor to sec's 28, 29, 32 and 33
	Land Sand hills Soil 3d rate Worthless Drainage to E

36
237

Township 20 North R. 10 West of 6th PM

Chains	
	East on a random line between Sec's 28 and 33 va 12° 30' East
40.00	Set a post for temporary ¼ Sec cor
79.98	Intersected Sand & Lime 11 lks North of cor to sec's 27, 28, 33 and 34 from which cor Limb N 89° 30' West on a true line between Sec's 28 and 33 va 12° 30' East
37.77	Set a post deposited charred Stake raised Mound of earth made pits as per instructions for ¼ sec cor
77.54	Thence to sec's 28, 29, 32 and 33
	Land Sand Bluffs Soil 3d rate Worthless — Drainage to E
	Sept 25th 1868

Township 20 North R. 10 West of 6" P M

Chains	
	North between Sec's 28 and 29
	Va 12° 30' East
40.00	Set a post deposited charred Stake raised Mound of earth made pits as per instructions for 1/4 sec cor
80.00	Set a post deposited charred Stake, raised Mound of earth Made pits as per instructions for cor to Sec's 20, 21, 28 and 29
	Land Sand bluffs Soil 3d rate Worthless

Township 20 North R. 10 West of 6" P M

Chains	
	East on a random line between Sec's 21 and 28
	Va 12° 30' East
40.00	Set a post for temporary 1/4 Sec cor
80.80	Intersected N and S line 9 lks North of cor to sec's 21, 22, 27 and 28 from which cor Drum
	N 89° 56' West on a true line between Sec's 21 and 28
	Va 12° 30' East
40.40	Set a post deposited charred Stake, raised Mound of earth Made pits as per instructions for 1/4 sec cor
80.80	The cor to Sec's 20, 21, 28 and 29
	Land Sand hills Soil 3d rate Worthless

Township 20 North R. 10 West of 6th P M

Chains	
	North to between Sec's 20 and 21 Va 12° 30' East
40.00	Set a post deposited Chained Stake raised Mound of earth made pits as per instructions for 1/4 sec cor
43.00	Drain course NE
80.00	Set a post deposited chained Stake raised Mound of earth Made pits as per instructions for Cor to Sec's 16, 17, 20 and 21
	Land Sand hills Soil 3rd rate Worthless

Township 20 North R. 10 West of 6th P M

Chains	
	East on a random line between Sec's 16 and 21 Va 12° 30' East
20.00	Drain course NE
40.00	Set a post for temporary 1/4 sec cor
80.76	Intersected North and South line 6 chs North of Cor to sec's 15, 16, 21 and 22 from which cor 9 inn N 87° 57' West on a true line between Sec's 16 and 21 Va 12° 30' East
40.38	
40.58	Set a post deposited chained Stake raised Mound of earth Made pits as per instructions for 1/4 sec cor
80.76	The cor to Sec's 16, 17, 20 and 21
	Land Sand hills Soil 3rd rate Worthless

Township 20 North R 10 West of 6" PM

Chains	North between Sec's 16 and 17
	Va 12° 30' East
5.00	Ravine course East
40.00	Set a post deposited charred Stake raised Mound of earth Made pits as per instructions for 1/4 sec cor
80.00	Set a post deposited charred Stake raised Mound of earth Made pits as per instructions for cor to sec's 8, 9, 16, and 17
	Land Sand hills Soil 3d rate worthless

Township 20 North R 10 West of 6" PM

Chains	East on a random line between Sec's 9 and 16
	Va 12° 30' East
25.00	Drain course NE
40.00	Set a post for temporary 1/4 sec cor
80.16	Intersected N and S line 37 lks North of cor to Sec's 9, 10, 15 and 16 from which cor is run
	N 89° 44' West on a true line between Sec's 9 and 16
	Va 12° 30' East.
40.08	Set a post deposited charred Stake raised Mound of earth Made pits as per instructions for 1/4 sec cor
80.16	The cor to sec's 8, 9, 16 and 17
	Land Sand hills soil 3d rate worthless

Township 20 North R 10 West of 6" PM

6 Chains	North between Sec's 8 and 9
	va 12° 30' East
3 20.00	Ravine course N W
4 40.00	Set a post deposited charred
	Stake raised Mound of earth
	made pits as per instructions
	for 1/4 sec cor
8 80.00	Set a post deposited charred
	Stake raised Mound of earth
	made pits as per instruction
	for cor to Sec's 4, 5, 8 and 9
	Land broken Soil 3d rate

Township 20 North R. 10 West of 6" PM

Chain	East on a random line
	between Sec's 4 and 9
	va 12° 30' East
10.00	Ravine course N E
36.00	Enter bottom bears S E
40.00	Set a post for temporary 1/4 sec
	cor
40.50	The right bank of the Cedar River
	80 lks wide by measurement with chain
	ras swift current. Low banks - sandy bottom runs S E
41.30	To the left bank of the Cedar
80.40	Intersected N and S line 20 lks
	North of cor to Sec's 3, 4, 9 and 10
	from which cor 3 run
	N 89° 51' West on a true line
	between Sec's 4 and 9
	va 12° 30' East
40.20	Set a post deposited charred
	Stake raised Mound of earth
	Made pits as per instructions
	for 1/4 sec cor
80.40	The cor to Sec's 4, 5, 8 and 9
	Land 1st 36 chs hilly soil 3d rate
	Last 44 chs level soil 2d rate

Township 20 North R 10 West of 6th P.M.

on a true line

Chains	
	North between Secs 4 and 5 va 12° 30' East
10.00	Leave bluffs and enter bottom bears SE
24.00	To the right bank of Cedar River 1.00 chain wide by measurement with chain has swift current, low banks, sandy bottom no timber runs SE
25.00	To the left bank of the Cedar
4.00	Set a post deposited charred stake raised mound of earth made pits as per instructions for ¼ sec cor
80.05	Intersected North boundary of Township, 1840 chains West of the ¼ sec cor to Secs 33 Township 21 North and at point of intersection set a post deposited charred stake raised Mound of earth made pits as per instructions for cor to Secs 4 and 5 Township 20 N. Ra 10 W of 6th PM
	Land 1st 10 chs hilly soil 3rd rate last 70 chs level soil 2d rate

Township 20 North R. 10 West of 6th P.M.

Chains	
	North between Secs 31 and 32 va 12° 30' East
40.00	Set a post. deposited Charred Stake. raised Mound of earth made pits as per instructions for ¼ sec cor
80.00	Set a post deposited charred Stake raised Mound of earth made pits as per instructions for cor to secs 29, 30, 31 and 32
	Land Sand hills - Soil 3rd rate Worthless

Township 20 North R. 10 West of 6th PM

Chains	
	East on a random line between Sec's 29 and 32 Va 12° 30' East
40.00	Set a post for temporary ¼ Sec cor
80.04	Intersected N and S line 8 lks North of cor to sec's 29, 29 32 and 33 from which cor I run S 89° 57' West on a true line between Sec's 29 and 32 Va 12° 30' East
40.02	Set a post, deposited da Charred Stake raised Mound of earth made pits as per instructions for ¼ sec cor
80.04	The cor to sec's 29, 30, 31 and 32
	Land Sand hills Soil 3rd rate Worthless - Drainage &c

Township 20 North R. 10 West of 6th PM

Chains	
	West on a random line between Sec's 30 and 31 Va 12° 30' East
40.00	Set a post for temporary ¼ Sec cor
76.70	Intersected West boundary of Township 8 lks South of cor to sec's 30 and 31 from which cor I run S 89° 57' East on a true line between Sec's 30 and 31 Va 12° 30' East
36.70	Set a post deposited charred Stake, raised Mound of earth made pits as per instructions for ¼ sec cor
76.70	The cor to sec's 29, 30, 31 and 32
	Land Sand hills - Soil 3rd rate worthless - Drainage &c
	Sept 26th 1868

Township 20 North R. 10 West of 6th PM

Chains	
	North between Secs 29 and 30 va 12° 30' East
40.00	Set a post. Deposited charred Stake, raised Mound of earth Made pits as per instructions for 1/4 Sec cor
80.00	Set a post deposited charred Stake, raised mound of earth Made pits as per instructions for cor to secs 19, 20, 29 and 30 in Drain course NE
	Land Sand hills - Soil 3d rate Worthless

Township 20 North R 10 West of 6th PM

Chains	
	East on a random line between Secs 20 and 29 va 12° 30' East
40.00	Set a post for temporary 1/4 Sec cor
79.82	Intersected N and S line 5 lks North of cor to secs 20, 21, 28 and 29 from which Cor B bears N 89° 58' West on a true line between Secs 20 and 29 va 12° 30' East
39.91	Set a post deposited charred Stake raised Mound of earth Made pits as per instructions for 1/4 Sec cor
7.92	The cor to secs 19, 20, 29 and 30
	Land Sand hills - Soil 3d rate Worthless

Township 20 North R 10 West of 6th PM

Chains	
	West on a random line between Secs 19 and 30 Va 12° 30' East
40.00	Set a post for temporary 1/4 Sec cor
76.80	Intersected West boundary of Township 7 lks South of cor to Sec's 19 and 30 from which cor bears S 89° 57' East on a true line between Sec's 19 and 30 Va 12° 30' East
36.80	Set a post deposited charred Stake. raised Mound of earth made pits as per instructions for 1/4 sec cor
76.80	The cor to Sec's 18 20. 29 and 30
	Sand Sand hills Soil 3d rate Worthless

Township 20 North R 10 West of 6th PM

Chains	
	North between Sec's 19 and 20 Va 12° 30' East
40.00	Set a post. deposited charred Stake. raised Mound of earth Made pits as per instructions for 1/4 sec cor
80.00	Set a post deposited charred Stake raised Mound of earth Made pits as per instructions for cor to Sec's 17, 18, 19 and 20
	Sand Sand hills Soil 3d rate Worthless

Township 20 North R 10 West of 6th P M

Chains	
	East on a random line between Sec's 17 and 20 va 12° 30' East
40.00	Set a post. for temporary 1/4 Sec cor
79.74	Intersected N and S line .40 lks South of cor to sec's 16, 17, 20 and 21 from which cor B mm S 89° 45' West on a true line between Sec's 17 and 20 va 12° 30' East
33.87	Set a post deposited charred Stake raised Mound of earth Made Pits as per instructions for 1/4 Sec cor
79.74	The cor to sec's 17, 18, 19 and 20
	Land Sand hills Soil 3d rate worthless

Township 20 North, R. 10 West of 6th P M

Chains	
	West on a random line between Sec's 18 and 19 va 12° 30' East
40.00	Set a post. for temporary 1/4 Sec cor
76.90	Intersected West Boundary of Township 4 lks North of cor to sec's 18 and 19 from which cor B mm N 89° 58 East on a true line between Sec's 18 and 19 va 12° 30' East
36.90	Set a post. deposited charred Stake raised Mound of earth made Pits as per instructions for 1/4 Sec cor
76.90	The cor to sec's 17, 18, 19 and 20
	Land high Sand hills Soil 3d rate Worthless

Township 20 North R. 10 West of 6th PM

Chains	
	North between Sec's 17 and 18 Va 12° 30' East
40.00	Set a post deposited Charred Stake raised Mound of earth Made pits as per instructions for 1/4 sec cor
80.00	Set a post deposited Charred Stake raised Mound of earth Made pits as per instructions for cor to secs 7, 8, 17 and 18
	Land 1st 40 chs Sand hills Soil Stony last 40 chs rolling sand ridges Soil Stony Worthless

Township 20 North R 10 West of 6th PM

Chains	
	East on a random line between Sec's 8 and 17 Va 12° 30' East
40.00	Set a post for temporary 1/4 Sec cor
80.40	Intersected N and S line 14 lks South of cor to secs 8, 9, 16 and 17 from which cor Pine S 89° 54' West on a true line between Secs 8 and 17 Va 12° 30' East
40.20	Set a post, deposited Charred Stake raised Mound of earth Made pits as per instructions for 1/4 sec cor
80.40	The cor to secs 7, 8, 17 and 18
	Sand rolling Soil Stony

Township 20 North R. 10 West of 6th PM

Chains	
	West on a random line between Sec's 7 and 18 va 12° 30' East
20.00	Ravine course N E
35.00	Ravine course N E
40.00	Set a post for temporary 1/4 Sec cor
77.80	Intersected West boundary of Township 9 Rks North of cor to Sec's 7 and 18 from which cor bears N 89° 56' East on a true line between Sec's 7 and 18 va 12° 30' East
37.80	Set a post. deposited charred Stake, raised Mound of earth Made pits as per instructions for 1/4 Sec cor
77.80	The cor to Sec's 7, 8, 17 and 18
	Land rolling. Soil 3d rate

Township 20 North R 10 West of 6th PM

Chains	
	North between Sec's 7 and 8 va 12° 30' East
36.00	Canon course N W
40.00	Set a post deposited charred Stake raised Mound of earth Made pits as per instructions for 1/4 Sec cor
65.00	Ravine course N W
72.00	Ravine course N W
80.00	Set a post deposited charred Stake raised Mound of earth Made pits as per instructions for cor 5, 6, 7 and 8
	Land broken Soil 3d rate

Township 20 North R 10 West of 6th PM

Chains	
	East on a random line between Sec's 5 and 8 N 12° 30' East
5.00	Ravine course N W
3.00	Cañon course N W
40.00	Set a post for temporary 1/4 Sec cor
44.00	Ravine course N W
6.00	Ravine course N W
80.54	Intersects N and S line 82 chs North of cor to Sec's 4, 5, 8 and 9 from which cor B runs N 89° 55' West on a true line between Sec's 5 and 8 N 12° 30' East
40.27	Set a post described Charred Stake raised mound of earth Made pits as per instruction for 1/4 Sec cor
80.54	The cor to Sec's 5, 6, 7 and 8

Land broken and hilly Soil 3rd rate

Township 20 North R 10 West of 6th PM

Chains	
	West on a random line between Sec's 6 and 7 N 12° 30' East
1.80	Ravine course N W
15.80	Ravine course N W
20.80	Cañon course N W
35.90	Cañon course N W
40.00	Set a post for temporary 1/4 Sec cor
78.80	Intersects West boundary of Township 62 chs North of cor to Sec's 6 and 7 from which cor B runs N 89° 35' East on a true line between Sec's 6 and 7 N 12° 30' East
38.80	Set a post described Charred Stake raised mound of earth Made pits as per instruction for 1/4 Sec cor
78.80	The cor to Sec's 5, 6, 7 and 8

Land broken and hilly Soil 3rd rate

62/262

Township 20 North R 10 West of 6th P M

Chains	
	North on a true line between Sec's 5 and 6 Var 12° 30' East
12,00	Ravine course N W
25.00	enter bottom runs S E
40.00	Set a post deposited Charred Stake raised Mound of earth made pits as per instructions for "M sec cor
66,20	The right bank of Cedar River 6 lks wide by measurement with chain has swift current, low banks sandy bottom no timber runs S E
67,00	To the left bank of Cedar
79.80	Intersected the North Boundary of Township 18, 70 chs West of N cor to Sec 32 Township 21 North and at said point of intersection Set a post deposited Charred stake raised Mound of earth made pits as per instructions for cor to sec's 5 and 6 Township 20 N. R. 10 W. of 5th P. M
	Land 1st 25 chs hilly soil 3rd rate
	Last 55.00 chs level soil 2nd rate

Sept 27th 1848

62/263

General Discription

This Township is watered by the Cedar River and two nice Spring creeks - has no timber - has some bottom land along the Cedar with 2d rate Soil balance of Township is composed of sand hills with worthless soil has Good Drainage to the NE

For affidavit of Myself and Men See Book of Notes Township 19 North R 11 West of 6th P M

For Affidavits See T. 19 N. R. 11 W.

63
264

Surveyor Generals Office
Plattsmouth March 2d 1869

The foregoing field notes of the survey and subdivision of Township 20. N Range 10 West 6th P.M. executed by Miles D. Wooley deputy surveyor under his contract No 10 dated August 8th 1868, in the month of September 1868 having been critically examined the necessary corrections and explanations made. The said field notes and the surveys they describe are hereby approved.

J. W. Whitehouse
Surveyor General
Iowa and Nebraska.

General Land Office • Original Field Notes

Book Number

359

The images in this file are photographs of the notes of the original surveys of the State of Nebraska on file in the Office of the Nebraska State Surveyor located in Lincoln, Nebraska.

The original surveys in Nebraska began in the mid 1850's and were completed in the mid 1880's. The Nebraska office of the Surveyor General was closed June 30, 1886.