General Land Office • Original Field Notes

Book Number

360

The images in this file are photographs of the notes of the original surveys of the State of Nebraska on file in the Office of the Nebraska State Surveyor located in Lincoln, Nebraska.

The original surveys in Nebraska began in the mid 1850's and were completed in the mid 1880's. The Nebraska office of the Surveyor General was closed June 30, 1886.

a

Contract No. 34

Index Diagram

Town 21 N. R 10 W

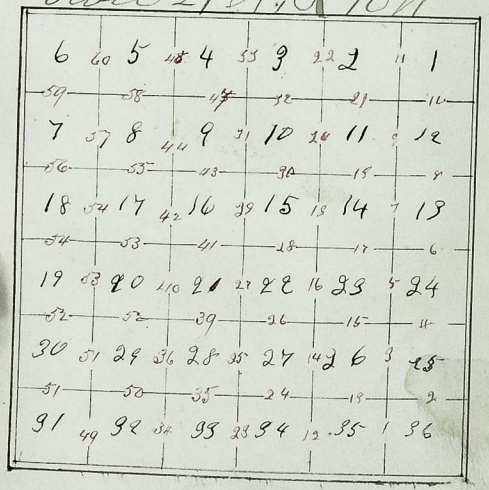

b

Field Notes of the subdivision of township 21 North of Range 10 West of the 6th Principal Meridian in the State of Nebraska by John R Livingston Deputy Surveyor under joint contract No 34 bearing date the 5 day of August 1870. wherein John R & Stuart Livingston are joint Contractors with Robert. R. Livingston United States Surveyor General for the State of Iowa & Nebraska.

Subdivision Commenced 9 Sept 1870

Completed. 14 Sept 1870

Township 21 N Range 10 W of 6 P.M.

List of names & duties of assistants employed in running, measuring & marking the Lines and Corners described in the following field notes of township No 21 North of Range 10 West of the 6 Principal Meridian in the State of Nebraska.

John Retallick	Chainman
John Rodgers	do
Mathew [illegible]	Mountaman
[illegible] Robinson	do

Township 21 N Range 10 W of 6th P.M.

to determine the proper adjustment of my Compass for subdividing this township I commence at the South east Corner of Section 36 in township 21 N Range 10 W of the 6th principal Meridian in the State of Nebraska & run North on a blank line along the East boundary of Section 36.

Va 12° 50' E

40. 10. to a point at 1/4 Sec Corner

80. 20 to a point 23 links east of Corner to Sect. 25 & 36.

to retrace this line or run parallel thereto I find my Compass is in proper adjustment at a variation of 13° E.

Township 21 N Range 10 W of 4th P M

Chs.	North between Sections 35 & 36
16.00	Dry Creek bears West 73° E drains E
20.00	do " S E " N W
29.75	do " S W " N E
34.50	do " S E " N W
40.00	Set Post & burned Stake in Mound of earth with pits for 1/4 Sec Cor
58.00	Dry Creek bears S W, drains N E
67.00	Raymi bears S E.
80.00	Set Post & burned Stake in Mound of earth with pits for Corner to Secs. 25. 26. 35 & 36.

Rolkin & Hilly.
Soil 2nd Rate.

Township 21 N Range 10 W of 4th P M

Chs.	Easton w Random line between Sections 25 & 36. va 13° E.
3.00	Raymi bears S E
12.00	" " S W
39.00	" " N W
40.00	Set temporary 1/4 Sec Cor
79.85	Intersect East boundary of township 20 links South of Corner to Sections 25 & 36. from which I run S 89° 57' W true line between Sections 25 & 36. va 13° E.
39.92½	Set Post & burned Stake in Mound of earth with pits for 1/4 Sec Cor
79.85	Corner to Secs. 25. 26. 35 & 36.

Rolkin & Hilly 2nd rate Soil

Township 21 N Range 10 W of 6th Pm

Chs.	
	North between Sections 25 & 26
	Va 12° 55' E.
40.00	Set Post & 8 hewed Stake w/ Mound of earth with pits for 1/4 Sec Cor
50.00	Ravine bears. S E.
80.00	Set Post & 8 hewed Stake w/ Mound of earth with pits for Corner to Secs. 23. 24. 25 & 26.
	Rolling 2nd rate Prairie

Township 21 N Range 10 W of 6th Pm

Chs.	
	Cross a Random line between Sections 24 & 25.
	Va 12° 55' E.
40.00	Set temporary 1/4 Sec Cor
79.96	Intersect East boundary of township at Corner to Sections 24 & 25. from which I run West true line between Secs. 24 & 25.
	Va 12° 55' E
39.98	Set Post & 8 hewed Stake w/ Mound of earth with pits for 1/4 Sec Cor
79.96	Corner to Secs. 23. 24. 25 & 26.
	3rd rate High Rolling Prairie

Township 21 N Range 10 W of 6th PM

Chs	
	North between Sects 23 & 24
	Va 12.55 E.
40.00	Set Post & charred stake in mound of earth with pits for 1/4 Sec Cor.
80.00	Set Post & charred stake in mound of earth with pits for Cor to Sections 13. 14. 23 & 24

Rolling Sandy Prairie

Township 21 N Range 10 W of 6th PM

Chs	
	East on a Random line between Sects 13 & 24
	Va 12.55 E.
40.00	Set temporary 1/4 Sec Cor.
80.04	Intersect East boundary 15 links South of Cor to Sections 13 & 24 from which From S 89.54 W true line between Sects 13 & 24.
	Va 12.55 E.
40.02	Set Post & charred stake in mound of earth with pits for 1/4 Sec Cor.
80.04	Cor to Sections 13. 14. 23 & 24.

Rolling Sandy Prairie

Township 21 N Range 10 W of 6th PM

Chs	North between Sects 13 & 14
	Va 13.00 E.
40.00	Set Post & charred stake in mound of earth with pits for 1/4 Sec Cor.
80.00	Set Post & charred stake in mound of earth with pits for Cor to Sections 11. 12. 13 & 14.

Rolling Sandy Prairie

Township 21 N Range 10 W of 6th PM

	East on a Random line between Sects 12 & 13.
	Va 13.00 E.
40.00	Set temporary 1/4 Sec Cor.
80.00	Intersected East Boundary 30 links North of Cor to Sections 12 & 13. from which Iron N 89° 47' W true line between Sections 12 & 13.
	Va 13.00 E.
40.00	Set Post & charred stake in mound of earth with pits for 1/4 Sec Cor.
80.00	Cor to Sections 11. 12. 13 & 14.

Rolling Sandy Prairie

Township 21 N Range 10 W of 6 P.M.

Chs	North between Sections 11+12.
	6a 13.# 00' E.
40.00	Set Post + charred stake in mound of earth with pits for 1/4 Sec Cor.
80.00	Set Post + charred stake in mound of earth with pits as per instructions for Cor to Sections 1. 2. 11 + 12.

Rolling Sandy Prairie

Township 21 N Range 10 W of 6th P.M.

Chs.	East on a Random line between Sects 1+12
	6a 13.# 00' E.
40.00	Set temporary 1/4 Sec Cor
80.04	Intersect East Boundary 20 links North of Cor to Sections 1 + 12 from which Drum N 89.# 51' W true line between Sects 1 + 12.
	6a 13.# 00' E.
40.02	Set Post + charred stake in mound of earth with pits for 1/4 Sec Cor.
80.04	Cor to Sections 1. 2. 11. + 12.

Rolling Sandy Prairie

	North on a random line between Sects 1 + 2.
	Var 13° 00' E.
40.00	Set temporary 1/4 Sec Cor.
80.04	Intersect North Boundary 15 links West of Cor to Sections 1 + 2 from which Doun S 6° W true line between Sect 1 + 2.
	Var 13° 00' E.
40.04	Set Post + charred stake on mound of earth with pits for 1/4 Sec Cor.
80.04	Cor to Sections 1. 2. 11 + 12.

Rolling Secely Pain

Sept 9. 1870

	North between Sec 34 + 35
	Var 13° 00' E.
5.50	Crosses Ravine bears S.W.
11.00	" " " E.
26.00	" " " E.
29.00	" " " S.E.
40.00	Set Post + charred stake on mound of earth with pits for 1/4 Sec Cor.
41.00	Head of Ravine bears N.E.
48.00	" " " " "
56.00	Ravine bears S.E.
75.00	" " "
80.00	Set Post + charred stake in mound of earth with pits for Cor to Sections 26. 27. 34 + 35.

Rolling 2nd Vale Praine

Township 21 N Range 10 W of 6th PM

Chs	
	East on a Random line between Sections 26 + 35
	Va 13° 00' E.
2.50	Head of Ravine bears N E.
17.00	Ravine 4.00 chs " S.
22.00	" 3.00 " " S.E.
28.00	" 2.00 " " S W
40.00	Set temporary 1/4 Sec Cor.
75.00	Ravine 2.00 chs wide Bears S E.
80.20	Intersect North and South line 25 links South of Cor. to Sections 25. 26. 35 + 36 from which Trim S 89° 49' W true line between Sections 26 + 35.
	Va 13° 00' E.
40.10	Set Post + charred stake in mound of earth with pits for 1/4 Sec Cor.
80.20	Corner to Sections 26. 27. 34 + 35.

Rolling 2nd Rate Prairie

Township 21 N Range 10 W of 6th PM

Chs	
	North between Sections 26 + 27
	Va 13° 00' E.
10.50	Ravine 1.00 chs wide bears E.
24.25	" 2 " " " E.
28.50	" 1 ch + 50 lks " " S E.
31.00	" 2 " " " E.
35.00	" 3 + 50 " " " S E.
40.00	Set Post + charred stake in mound of earth with pits for 1/4 Sec Cor.
80.00	Set Post + charred stake in mound of earth with pits for Cor to Sections 22. 23. 26 + 27.

Rolling 2nd Rate Prairie

Township 21 N Range 10 W of 6th PM

Chs	
	East on a random line between Sections 23.26. Va 13°. 00' E.
40.00	Set temporary 1/4 Sec Cor.
79.90	Intersect North + South line at Cor to Sections 23.24.25 + 26 from which Drum West a true line between Sections 23 + 26. Va 13°. 00' E.
39.95	Set Post + charred stake in mound of earth with pits for 1/4 Sec Cor.
79.90	Corner to Sections 22.23.26 + 27.
	Rolling 2nd Rate Prairie

Township 21 N Range 10 W of 6th PM

Chs	
	North between Sections 22 + 23. Va 13°. 00' E.
40.00	Set Post + charred stake in mound of earth with pits for 1/4 Sec Cor.
80.00	Set Post + charred stake in mound of earth with pits for Cor to Sections 14. 15. 22 + 23.
	Rolling 2nd Rate Prairie

Township 21 N Range 10 W of 6th PM

Chs	
	East on a Random line between Sects 14+23.
	6a 13". 00' E
40.00	Set temporary 1/4 Sec Cor.
80.00	Intersect North + South line at Cor to Sections 13.14.23+24 from which Prem West true line between Sections 14+23
	6a 13". 00 E.
40.00	Set Post + charred stake in mound of earth with pits for 1/4 Sec Cor.
80.00	Cor to Sections 14.15.22+23.

Rolling 2nd Rate Prairie

Township 21 N Range 10 W of 6th PM

Chs	
	North between Sections 14+15
	6a 13". 00' E.
40.00	Set Post + charred stake in mound of earth with pits for 1/4 Sec Cor.
80.00	Set Post + charred stake in mound of earth with pits for Cor to Sections 10.11.14+15

Rolling Sandy Prairie

Township 21 N Range 10 W of 6th PM

Chs	
	East on a random line between Sections 11 + 14. 6a 13r. 00 L.
40.00	Set temporary sp Sec Cor.
80.00	Intersect North + South line 15 links North of Cor. to Sections 11. 12. 13 + 14 from which 3 run N 89° 54' W true line between Sections 11 + 14. 6a 13r. 00 L.
	Rolling Sandy Prairie
40.00	Set Post + charred stake in mound of earth with pit for sp Sec Cor.
80.00	Cor. to Sections 10. 11. 14 + 15
	Rolling Sandy Prairie

Township 21 N Range 10 W of 6th PM

Chs	
	North between Sections 10 + 11. 6a 13r. 00 L.
40.00	Set Post + charred stake in mound of earth with pit for sp Sec Cor.
80.00	Set Post + charred stake in mound of earth with pit for Cor. to Sections 2. 3. 10. + 11.
	Rolling Sandy Prairie

Township 21 N Range 10 W of 6th P.M.

Chs	
	East on a Random line between Sections 2 + 11.
	6a 13.00 E.
40.00	Set Post for temporary 1/4 Sec Cor.
79.95	Intersect North + South line 20 links North of Cor to Sections 1.2.11.+12. from which Trees
	N 89.51. W true line between Sections 2 + 11.
	6a 13.00 E.
39.97½	Set Post + charred stake in mound of earth with pits for 1/4 Sec Cor.
79.95	Cor to Sections 2.3.10 + 11.

Rolling Sandy Prairie

Township 21 N Range 10 W of 6th P.M.

Chs	
	North on a Random line between Sections 2 + 3.
	6a 13.00 E.
40.00	Set temporary 1/4 Sec Cor.
80.00	Intersect North Boundary 10 links W of Cor to Sects 2 + 3 from which Trees S 4' W true line between Sections 2 + 3.
	6a 13.00 E.
40.00	Set Post + charred stake in mound of earth with pits for 1/4 Sec Cor
80.00	Cor to Sections 2.3.10 + 11.

Rolling Sandy Prairie

10 Sept 1870.

Township 21 N Range 10 W of 6th PM

Chs	North between Sections 33 + 34. Va 13° 00' E.
40.00	Set Post + charred stake in mound of earth with pits for 1/4 Sec Cor.
80.00	Set Post + charred stake in mound of earth with pits for Cor. to Sections 27. 28. 33 + 34.
	Rolling Sandy Prairie

Township 21 N Range 10 W of 6th PM

Chs	East on a random line between Sects 27 + 34. Va 13° 00' E.
40.00	Set temporary 1/4 Sec Cor.
67.50	Ravine bears S.E.
80.07	Intersect North + South line 10 links North of Cor. to Sections 26. 27. 34 + 35. from which I run — N 89° 56' W true line between Sections 27 + 34 Va 13° 00' E.
40.03½	Set Post + charred stake in mound of earth with pits for 1/4 Sec Cor.
80.07	Cor. to Sections 27. 28. 33 + 34.
	Rolling Sandy Prairie

Township 21 N Range 10 W of 6th PM

Chs	
	North between Sections 27 + 28.
	1° 13" 00' E
40.00	Set Post + charred stake in mound of earth with pits for 1/4 Sec Cor.
80.00	Set Post + charred stake in mound of earth with pits for Cor to Sections 21. 22. 27 + 28.
	Rolling Sandy Prairie

Township 21 N Range 10 W of 6th PM

Chs	
	East on a Random line between Sections 22 + 27.
	1° 13" 00' E.
40.00	Set temporary 1/4 Sec Cor.
80.04	Intersect north + South line 12 links North of Cor to Sections 22. 23. 26 + 27. from which Pine N 89° 55' W pine line between Sections 22 + 27.
	1° 13" 00' E.
40.02	Set Post + charred stake in mound of earth with pits for 1/4 Sec Cor.
80.04	Cor to Sections 21. 22. 27 + 28.
	Rolling Sandy Prairie

Township 21 N Range 10 W of 6th PM

Chs	
	North between Sections 21+22
	Va 13.00 E.
40.00	Set Post + charred stake in mound of earth with pits for 1/4 Sec Cor.
80.00	Set Post + charred stake in mound of earth with pits for Cor to Sections 15.16.21+22.
	Rolling Sandy Prairie

Township 21 N Range 10 W of 6th PM

Chs	
	East on a Random line between Sections 15+22.
	Va 13.00 E.
40.00	Set temporary 1/4 Sec Cor.
80.00	Intersect North + South line 20 links North of Cor to Sections 14.15.22+23. from which Drum N 89.51. W true line between Sections 15+22
	Va 13.00 E.
40.00	Set Post + charred stake in mound of earth with pits for 1/4 Sec Cor.
80.00	Cor to Sections 15.16.21+22.
	Rolling Sandy Prairie

Chs	
	North between Sections 15 + 16.
	8° 13'. 00 E.
110.00	Set Post + charred stake in mound of earth with pits for ¼ Sec Cor.
50.00	Set Post + charred stake in mound of earth with pits for Cor to Sections 9. 10. 15 + 16.
	Rolling Sandy Prairie

Chs	
	East on a Random line between Sections 10 + 15.
	8° 13'. 00 E.
110.00	Set temporary ¼ Sec Cor.
79.90	Intersected North + South line 5 links North of Cor to Sections — 10. 11. 14 + 15. from which Prime — N 89° 58' W true line between Sections — 10. + 15.
	8° 13'. 00 E.
39.95	Set Post + charred stake in mound of earth with pits for ¼ Sec Cor.
79.90	Corner to Sections 9. 10. 15 + 16.
	Rolling Sandy Prairie

Township 21 N Range 10 W of 6th PM

Chs	
	north between sections 9+10 Va 13°.00' E.
40.00	Set Post + charred stake in mound of earth with pits for 1/4 Sec Cor.
80.00	Set Post + charred stake in mound of earth with pits for Cor to Sections 4.3.9+10.
	Rolling Sandy Prairie

Township 21 N Range 10 W of 6th PM

Chs	
	East on a Random line between sections 3+10. Va 13°.00' E.
40.00	Set temporary 1/4 Sec Cor.
79.98	Intersect north + south line 10 links South of Cor to Sections 2.3.10+11 from which I run S 89°.56' W true line between Sections 3+10. Va 13°.00' E.
39.99	Set Post + charred stake in mound of earth with pits for 1/4 Sec Cor.
79.98	Cor to Sections 3.4.9+10.
	Rolling Sandy Prairie

Township 21 N Range 10 W of 6th PM

Chs	
	North on a Random line between Sections 3+4
	Va 13.00 E.
40.00	Set temporary 1/4 Sec Cor
79.90	Intersect North Boundary at Cor to Sections 3+4 from which Iron South [illegible] true line between Sections 3+4
	Va 13.00 E.
39.90	Set Post + charred stake in mound of earth with pits for 1/4 Sec Cor.
79.90	Cor to Sections 3.4.9+10.

Rolling Sandy Prairie

11th Sept 1870

Township 21 N Range 10 W of 6th PM

Chs	
	North between Sections 32+33
	Va 13.00 E.
40.00	Set Post + charred stake in mound of earth with pits for 1/4 Sec Cor.
80.00	Set Post + charred stake in mound of earth with pits for Cor to Sections 28.29.32+33.

Rolling 2nd Rate Prairie

Township 21 N Range 10 W of 6th P.M.

Chs	
	East on a Random line between Sections 28 + 33
	6a 13.00 E
40.00	Set temporary 1/4 Sec Cor.
80.00	Intersected North + South line at Cor to Sections 27. 28. 33 + 34 from which Iron West true line between Sections 28. + 33
	6a 13.00 E
40.00	Set Post + charred stake in mound of earth with pits for 1/4 Sec Cor.
80.00	Corner to Sections 28. 29. 32 + 33.

Rolling Sandy Prairie

Township 21 N Range 10 W of 6th P.M.

Chs	
	North between Sections 28 + 29.
	6a 13.00 E.
40.00	Set Post + charred stake in mound of earth with pits for 1/4 Sec Cor.
80.00	Set Post + charred stake in mound of earth with pits for Cor to Sections 20. 21. 28 + 29.

Rolling 2nd Rate Prairie

Forward

Over

Township 21 N Range 10 W of 6th P.M.

Chs	
	East on a Random line between Sections 21+28. 6a 13.00' E.
40.00	Set Post for temporary 1/4 Sec Cor.
80.10	Intersect North + South line 12 links North of Cor over to Sections 21.22.27+28 from which Drum N 89.55' W true line between Sections 21+28 6a 13.00' E.
40.05	Set Post + charred stake in mound of earth with pits for 1/4 Sec Cor.
80.10.	Cor to Sections 20.21.28+29.

Rolling Sandy Prairie

Township 21 N Range 10 W of 6th P.M.

Chs	
	North between Sections 20+21 6a 13.00' E.
40.00	Set Post + charred stake in mound of earth with pits for 1/4 Sec Cor.
80.00	Set Post + charred stake in mound of earth with pits for Cor to Sections 16.17.20+21

Rolling Sandy Prairie

Township 21 N Range 10 W of 6th PM

Chs	
	East on a Random line between Sections 16 + 21 6° 13' 00" E
40.00	Set temporary 1/4 Sec Cor.
80.10	Intersect north + South line 4 links north of Cor to Sections 15. 16. 21 + 22. from which Iron N 89° 58' W true line between Sections 16 + 21 6° 13' 00" E
40.05	Set Post + charred stake in mound of earth with pits for 1/4 Sec Cor.
80.10	Cor to Sections 16. 17. 20 + 21
	Rolling Sandy Prairie

Township 21 N Range 10 W of 6th PM

Chs	
	North true line between Sects 16 + 17. 6° 13' 00" E.
40.00	Set Post + charred stake in mound of earth with pits for 1/4 Sec Cor.
80.00	Set Post + charred stake in mound of earth with pits for Cor to Sections 8. 9. 16 + 17.
	Rolling Sandy Prairie

Township 21 N Range 10 W of 6th Pm

Chs	
	East on a Random line between Sections 9+16.
	6a 13.00' E.
40.02	Set Post for temporary 1/4 Sec Cor.
80.05	Intersect North + South line at Cor to Sections 9.10.15+16 from which Drum Wt Tree line between Sections 9+16.
	6a 13.00' E.
40.02 1/2	Set Post + charred stake in mound of earth with pits for 1/4 Sec Cor.
80.05	Cor to Sections 8.9.16+17.

Sandy Rolling Prairie

Township 21 N Range 10 W of 6th Pm

Chs	
	North between Sections 8+9.
	6a 13.00' E.
40.00	Set Post + charred stake in mound of earth with pits for 1/4 Sec Cor.
80.00	Set Post + charred stake in mound of earth with pits for Cor to Sections 4.5.8+9.

Rolling Sandy Prairie

Township 21 N Range 10 W of 6th PM

Forward

Township 21 N Range 10 W of 6th PM

Over

Township 21 N Range 10 W of 6th PM

0 chs	East on a random line between Sections 4 + 9. 6° 13'. 00" E.
40.00	Set temporary 1/4 Sec Cor.
80.16	Intersect North + South line 15 links North of Cor to Sections 3. 4. 9. + 10. from which I run N 89° 34' W true line between Sections 4 + 9. 13'. 00" E.
40.08	Set Post + charred stake in mound of earth with pits for 1/4 Sec Cor.
80.16	Cor to Sections 4. 5. 8 + 9.

Rolling Sandy Prairie

Township 21 N Range 10 W of 6th PM

0 chs	North on a random line between Sections 4 + 5. 6° 13'. 00" E.
40.00	Set temporary 1/4 Sec Cor.
80.06	Intersect North boundary 20 links W of Cor to Sects 4 + 5. from which I run S 9' W true line between Sections 4 + 5. 6° 13'. 00" E.
40.06	Set Post + charred stake in mound of earth with pits for 1/4 Sec Cor.
80.06	Cor to Sections 4. 5. 8 + 9.

Rolling Sandy Prairie

12 Sept 1870

Township 21 N Range 10 W of 6th Pm

Chs	
	North between Sections 31+32.
	6a 13#.00' E.
40.00	Set Post + charred stake in mound of earth with pits for 1/4 Sec Cor.
80.00.	Set Post + charred stake in mound of earth with pits for Cor to Sections 29.30.31+32.

Rolling Sandy Prairie

Township 21 N Range 10 W of 6th Pm

Chs	
	East on a Random line between Sections 29+32.
	6a 13#.00' E.
40.00	Set temporary 1/4 Sec Cor.
79.87.	Intersect North + south line 20 links North of Cor to Sections 28.29.32+33. from which Drum N 89#.51' W true line between Sections 29+32.
	6a 13#.00' E.
39.93 1/2	Set Post + charred stake in mound of earth with pits for 1/4 Sec Cor ~~Sec~~
79.87	Cor to Sections 29.30.31+32.

Rolling Sandy Prairie

Township 21 N Range 10 W of 6th Pm

6 lks	West on a Random line between Sects 30 + 31. 6° 13' 00" E.
40.00	Set temporary 1/4 Sec Cor.
46.00	Big Creek bears S
79.10	Intersect West Boundary 40 lks S of Cor to Sections 30 + 31 from which Trees S 89° 43' E true line between Sections 31 + 30. 6° 13' 00" E.
39.10	Set Post + charred stake in mound of earth with pits for 1/4 Sec Cor.
79.10	Cor to Sections 29. 30. 31 + 32. Rolling Sandy Prairie
	North between Sections 29 + 30. 6° 13' 00" E.
40.00	Set Post + charred stake in mound of earth with pits for 1/4 Sec Cor.
80.00	Set Post + charred stake in mound of earth with pits for Cor to Sects 19. 20. 29 + 30. Rolling 2nd Rate Prairie.

Township 21 N Range 10 W of 6th Pm

0 lks	East on a Random line between Sections 20 + 29. 6° 13' 00" E.
40.00	Set temporary 1/4 Sec Cor.
79.96	Intersect North + South line at Cor to Sections 20. 21. 28 + 29. from which Trees West true line between Sections 20. 29. 6° 13' 00" E.
39.98	Set Post + charred stake in mound of earth with pits for 1/4 Sec Cor.
79.96	Cor to Sections 19. 20. 29 + 30. Rolling Sandy Prairie.
	West on a Random line between Sects 19 + 30. 6° 13' 00" E.
40.00	Set temporary 1/4 Sec Cor.
79.25	Intersect West Boundary 37 lks South of Cor to Sects 19 + 30 from which Trees S 89° 44' E true line between Sects 19 + 30. 6° 13' 00" E.
39.25	Set Post + charred stake in mound of earth with pits for 1/4 Sec Cor.
79.25	Cor to Sections 19. 20. 29 + 30. Rolling Sandy Prairie.

Township 21 N Range 10 W of 6th PM

Chs	North between Sections 19 + 20.
	Var 13° 00' E.
40.00	Set Post + charred stake in mound of earth with pits for 1/4 Sec Cor.
80.00	Set Post + charred stake in mound of earth with pits for Corts Sects 17.18.19+20
	Rolling Sandy Prairie
	East on a Random line between Sects 17+20.
	Var 13° 00' E.
40.00	Set temporary 1/4 Sec Cor.
80.04	Intersect North + South line 10 links North of Corts Sections 16.17.20 +21 from which True N 89° 56' W true line between Sects 17+20.
	Var 13° 00' E.
40.02	Set Post + charred stake in mound of earth with pits for 1/4 Sec Cor.
80.04	Cor to Sections 17.18.19+20.
	Rolling Sandy Prairie
	Sept 13 1870

Township 21 N Range 10 W of 6th PM

Chs	West on a Random line between Sections 18.19.
	Var 13° 00' E.
40.00	Set temporary 1/4 Sec Cor.
79.50	Intersect West Boundary 20 lks North of Cor to Sections 18.19 from which True N 89° 57' E true line between Sections 18.19.
	Var 13° 00' E.
39.80	Set Post + charred stake in mound of earth with pits for 1/4 Sec Cor
79.80	Cor to Sections 17.18.19+20.
	Sandy Rolling Prairie.
	North between Sections 17+18.
	Var 13° 00' E.
40.00	Set Post + charred stake in mound of earth with pits for 1/4 Sec Cor
80.00	Set Post + charred stake in mound of earth with pits for Cor to Sections 7.8.17+18.
	Rolling Sandy Prairie

Township 21 N Range 10 W of 6th P.M.

Chs.	East on a random line between Sections 8 + 17. 0° 13". 00' E.
40.00	Set temporary 1/4 Sec Cor:
80.06	Intersected North + South line 16 links North of Cor to Sections 8.9.16 + 17. from which I run N 89° 53' W true line between Sections 8 + 17. 0° 13". 00' E.
210.03	Set Post + charred stake in mound of earth with pits for 1/4 Sec Cor.
80.06	Corner to Sections 7. 8. 17 + 18.

Rolling Sandy Prairie

Township 21 N Range 10 W of 6th P.M.

Chs	West on a random line between Sections 7 + 18 0° 13". 00' E.
40.00	Set temporary 1/4 Sec Cor.
79.75	Intersect West Boundary 15 links North of Cor to Sections 7 + 18 from which I run N 89° 54' E true line between Sections 7 + 18. 0° 13". 00' E.
39.75	Set Post + charred stake in mound of earth with pits for 1/4 Sec Cor.
79.75	Corner to Sections 7. 8. 17 + 18.

Rolling Sandy Prairie

Township 21 N Range 10 W of 6th Pm

Chs	
	North between Sections 7 + 8. 1° 13' 00" E.
40.00	Set Post + charred stake in mound of earth with pits for 1/4 Sec Cor.
80.00	Set Post + charred stake in mound of earth with pits for Cor to Sections 5. 6. 7 + 8.
	Rolling Sandy Prairie

Township 21 N Range 10 W of 6th Pm

Chs	
	East on a Random line between Sections 5 + 8. 1° 13' 00" E.
40.00	Set temporary 1/4 Sec Cor.
79.85	Intersect North + South line 25 links North of Cor to Sections 4. 5. 8 + 9. from which True N 89° 49' W. True line between Sections 5 + 8 1° 13' 00" E.
39.92½	Set Post + charred stake in mound of earth with pits for 1/4 Sec Cor
79.85	Cor to Sections 5. 6. 7 + 8.
	Rolling Sandy Prairie

Township 21 N Range 10 W of 6th PM

Chs	West on a random line between Sections 6 + 7. 0° 13" 00' E.
40.00	Set temporary 1/4 Sec Cor.
79.20	Intersected West Boundary 20 links N of Cor. to Sects 6 + 7. from which Drum N 89° 51' E true line between Sections 6 + 7. 0° 13" 00' E.
39.20	Set Post + charred stake in mound of earth with pits for 1/4 Sec Cor.
79.20	Corner to Sections 5. 6. 7 + 8.

Rolling Sandy Prairie

Township 21 N Range 10 W of 6th PM

Chs	North on a random line between Sections 5 + 6. 0° 13" 00' E.
40.00	Set temporary 1/4 Sec Cor.
79.85	Intersect North boundary 20 lks East of Cor. to Sects 5 + 6 from which Drum 5 9' E. true line between Sects 5 + 6. 0° 13" 00' E.
39.85	Set Post + charred stake in mound of earth with pits for 1/4 Sec Cor.
79.85	Corner to Sections 5. 6. 7 + 8.

Rolling Sandy Prairie

Sept 14. 1879

Township 21 N Range 10 W of 6th PM.

General Description

This township consists wholly of grass covered sandy hills with occasional bottoms. with very little wood in the ravines in the southeastern corner of township

6th P.M.

Township 21 N Range 10 W of 6 P.M.

We hereby certify that we assisted John R. Livingston deputy Surveyor in subdividing township No 21 North of Range 10 West of the 6th Principal Meridian in the State of Nebraska & that said township has been to the best of our knowledge & belief well and faithfully surveyed & the boundary monuments ~~placed~~ planted according to the instructions of the Surveyor General.

John R. Tattick Chainman
John Rogers do
M. Miles Mound man
W. H. Robinson do.

Madison County } ss.
State of Nebraska } Sworn and subscribed to before me a Notary Public duly Commissioned for said County

A. J. Hume
Notary Public

Seal

Township 21 N Range 10 W of 6 P.M.

I John R Livingston Deputy Surveyor do solemnly swear that in pursuance of a Joint Contract numbered 54 wherein John R & J Stewart Livingston are joint Contractors with Robert R Livingston United States Surveyor General for the State of Nebraska, bearing date the 5th day of August 1870. I have well, faithfully & truly in my own proper person and in strict conformity with the instructions furnished by the Surveyor General, the Surveying Manual & the laws of the United States, surveyed all those parts or portions of Township No 21 North of Range No 10 West of the 6th Principal Meridian in the State of Nebraska, as are represented in the foregoing field notes as having been surveyed under my direction.

And I do further solemnly swear that all the Corners by

Township 21 N Range 10 W of 6 P.M.

said Survey have been established & perpetuated in strict accordance with the Surveying Manual and printed instructions, and that the foregoing are the true & original Field Notes of said Survey.

John R Livingston
Deputy Surveyor.

Madison County } ss.
State of Nebraska }

Sworn to and subscribed to before me this 28th day of September 1870

A J Herne

Seal

Notary Public.

Surveyor General's Office
Plattsmouth Neb. Jany. 4th. 1871.

The foregoing Field Notes of the Survey of the Subdivision lines of Township No 12 North, Range 10 West of 6th Principal Meridian in the State of Nebraska Executed by John R. Livingston under Joint Contract No 34 wherein John R. and G. Stewart Livingston are joint Contractors, bearing date the 5th day of August 1870, in the Month of September 1870, having been critically Examined the necessary Corrections and Explanations made the said Field Notes and the Surveys thereby describe are hereby Approved—

Robt R Simpson
Surveyor General

Contract No 34

Index Diagram
Town 22 N.R. 10 W

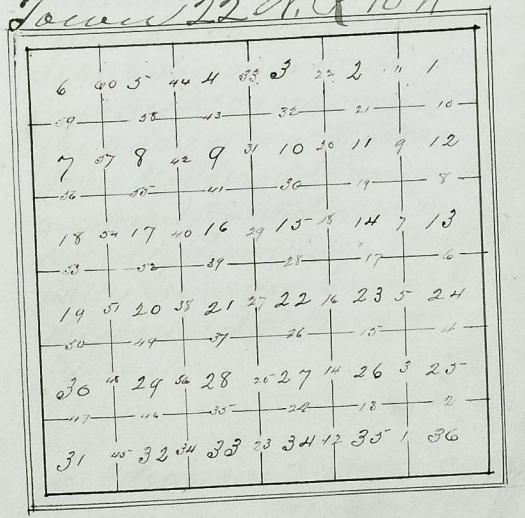

Field Notes of the Subdivision of Township No 22 North of Range 10 West of the 6 Principal Meridian in the State of Nebraska by John R Livingston Deputy Surveyor under joint Contract No 34 bearing date the 5 day of August 1870. wherein John R & Stewart Livingston are joint Contractors with Robert R Livingston United States Surveyor General for the District of Iowa & Nebraska.

Subdivision Commenced 1 Sept 1870

Completed 7 Sept 1870

Township 22 N Range 10 W of 6 P.M.

List of names & duties of assistants employed in running measuring & marking the Lines & Corners described in the following Field notes of the subdivision of township No 22 North of Range 10 West of the 6th Principal Meridian in the State of Nebraska

John Retallick	Chairman
John Rodgers	do
Mathew Niles	Moundman
Wm Robinson	do

Township 22 N Range 10 W of 6 P.M.

Chs To determine the proper adjustment of my Compass for subdividing this township I commence at the South East Corner of Section 36 in Township 22 N Range 10 West of the 6 Principal Meridian in the State of Nebraska and run North on a blank line along the East Boundary of Sec 36

Va 13° E.

40.00 to a point at the 1/4 Sec Cor

80.15 to Corner of Secs. 25 & 36.

I therefore find my Compass in proper adjustment for the retracing or running Parallel to the above line at a Va of 13° E.

Township 22 N Range 10 W of 6 P.M.

Chs	North between Sects 35 + 36 bearing 13° 06' E.
40.00	Set Post + charred stake in mound of earth with pits for 1/4 Sec Cor.
80.00	Set Post + charred stake in mound of earth with pits for Cor to Sects 25. 26. 35 + 36.
	Rolling Sandy Prairie

Township 22 N Range 10 W of 6 P.M.

Chs	East on a Random line between Sects 25 + 36. bearing 13° 9' E.
40.00	Set temporary 1/4 Sec Cor.
80.10	Intersect East boundary at Corner to Sections 25 + 36 from which Drum Mts true line between Sects 25 + 36. bearing 13° 9' E.
40.05	Set Post + charred stake in mound of earth with pits for 1/4 Sec Cor.
80.10	Corner to Sects 25. 26. 35 + 36.
	Rolling Sandy Prairie

Township 22 N Range 10 W of 6 P.M.

Chs.	North between Sects 25 + 26. Va 13°. 5 E.
40.00	Set Post + charred stake in mound of earth with pits for 1/4 Sec Cor.
80.00	Set Post + charred stake in mound of earth with pits for Cor to Sects 23.24.25 + 26.

Rolling Sandy Prairie

Township 22 N Range 10 W of 6 P.M.

Chs	East on a Random line between Sects 25 + 24. Va 13°. 9'. E.
40.00	Set temporary 1/4 Sec Cor.
80.04	Intersect East boundary 20 links north of Cor to Sects 25 + 24 from which I run N 89°. 51. W true line between Sects 25 + 24 Va 13°. 9' E.
40.02	Set Post + charred stake in mound of earth with pits as per instructions for 1/4 Sec Cor.
80.04	Corner to Sects 23.24.25 + 26.

Rolling 2nd Rate Prairie

Township 22 N Range 10 W of 6 P.M.

Chs.	North between Sects 23+24 va 13°.00 E.
40.00	Set Post+charred stake in mound of earth with pits for 1/4 Sec Cor.
80.00	Set Post+charred stake in mound of earth with pits for Cor to Sections 13.14.23+24.
	Rolling Sandy Prairie

Township 22 N Range 10 W of 6 P.M.

Chs.	East on a Random line between Sections 13+24 va 13°.9' E.
40.00	Set temporary 1/4 Sec Cor.
79.84	Intersect East Boundary 20 links North of Corner to Sections 13+24 from which I run N 89°.51' W true line between Sects 13+24 va 13°.9' E.
39.92	Set Post+charred stake in mound of earth with pits for 1/4 Sec Cor.
79.84	Corner to Sections 13.14.23+24.
	Rolling Sandy Prairie

Township 22 N Range 10 W of 6 P.M.

Chs	North between Sects 13+14 Va 13.00' E.
40.00	Set Post + charred stake in mound of earth with pits for 1/4 Sec Cor.
80.00	Set Post + charred stake in mound of earth with pits for Cor to Sects 11.12.13+14.

Rolling Sandy Prairie

Township 22 N Range 10 W of 6 P.M.

Chs.	East on a Random line between Secs 12+13. Va 13.9' E.
40.00	Set temporary 1/4 Sec Cor.
79.90	Intersect East boundary 23 links North of Cor to Sects 12+13 from which True N 89.50' W 5 tree line between Sects 12+13. Va 13.9' E.
39.95	Set Post + charred stake in mound of earth with pits for 1/4 Sec Cor
79.90	Cor to Sections 11.12.13+14.

Rolling Sandy Prairie

Township 22 N Range 10 W of 6 P.M.

Chs.	North between Sects 11+12. Va 13.00' E.
40.00	Set Post + charred stake in mound of earth with pits for 1/4 Sec Cor.
80.00	Set Post + charred stake in mound of earth with pits for Corner to Sects 1.2.11+12.

Rolling Sandy Prairie

Township 22 N Range 10 W of 6 P.M.

Chs.	East on a Random line between Sects 1+12. Va 13.00' E.
40.00	Set temporary 1/4 Sec Cor.
79.90	Intersect East Boundary 40 links North of Cor. to Sects 1+12 from which I run N 89.43' W true line between Sects 1+12. Va 13.00' E.
39.95	Set Post + charred stake in mound of earth with pits for 1/4 Sec Cor.
79.90	Cor to Sects 1.2.11+12.

Rolling Sandy Prairie

11/83

Township 22 N Range 10 W of 6 P.M.

Chs.	North on a Random line between Sects 1 & 2. Va 13° 00' E.
40.00	Set temporary 1/4 Sec Cor.
79.60	Intersect North Boundary 40 links East of Cor. to Sections 1 & 2. from which I run S 17' E true line between Sects 1 & 2 Va 13° 00' E.
39.60	S.W. Post & charred stake in mound of earth with pits for 1/4 Sec Cor.
79.60	Cor. to Sections 1. 2. 11 & 12.

Rolling & Sandy Prairie

1 Sept 1870

12.8
84

Township 22 N Range 10 W of 6 P.M.

Chs.	North between Sect. 34 & 35 Va 13° E
40.00	S.W. Post & charred stake in mound of earth with pits for 1/4 Sec Cor
80.00	S.W. Post & charred stake in mound of earth for Corner to Sections 26. 27 34 & 35.

Sandy Rolly Prairie

Township 22 N Range 10 W of 6th P M

Chs.	
	East on a Random Line between Sections 26 & 35 Va 13° 5' E
40.00	Set temporary 1/4 Sec Cor
79.96	Intersect North & South line 15 lks North of Corner to Sections 25. 26. 35 & 36 from which I run. N 89° 54' W true line between Sections 26. & 35. Va 13° 5' E
39.98	Set Post & Charred Stake in Mound of earth with pits for 1/4 Sec Cor
79.96	Corner to Secs. 26. 27. 34 & 35

Sandy Hilly Prairie

Township 22 N Range 10 W of 6th P M

Chs	
	North between Sections 26 & 27 Va. 13° E
40.00	Set Post & Charred Stake in Mound of earth with pits for 1/4 Sec Cor
80.00	Set Post & Charred Stake in Mound of earth with pits for Corner to Secs. 22. 23. 26 & 27.

Sandy Hilly Prairie

Township 22 N Range 10 W of 6th P

Chs.	Chs.	East on a Random Line between Sections 23 & 26
		Va 13# 5' E
40.00	40.00	Set temporary 1/4 Sec Cor
79.9	80.10	Intersect North & South line 5 Lks North of Corner to Sections 23. 24. 25 & 26 from which I run N 89# 58' W true line between Sections 23 & 26.
		Va 13# 5' E
39.98	40.05	Set Post & Charred Stake in Mound of earth with pits for 1/4 Sec Cor
79.9	80.10	Corner to Secs 22. 23. 26 & 27

Sandy Hilly Prairie

Township 22 N Range 10 W of 6th P M

Chs.	North between Sections 22 & 23.
	Va 13# E
40.00	Set Post & Charred Stake in Mound of earth with pits for 1/4 Sec Cor
80.00	Set Post & Charred Stake in Mound of earth with pits for Corner to Secs 14. 15. 22 & 23.

Sandy Hilly Prairie

Township 22 N Range 10 W of 6th P M

Chs.	
	Eastern a Random line between Sections 14 & 23. Va 13# 5' E
40.00	Set temporary 1/4 Sec Cor
79.98	Intersect North & South line 14 lks North of Corner to Sections 13 14. 23 & 24 from which I run N 89# 54' W true line between Secs. 14 & 23. Va 13# 5' E
39.99	Set Post & Charred Stake in Mound of earth with pits for 1/4 Sec Cor
79.98	Corner to Secs. 14. 15. 22 & 23

Sandy Hilly Prairie

Township 22 N Range 10 W of 6th P M

Chs.	
	North between Sections 14 & 15. Va 13# E
40.00	Set Post & Charred Stake in Mound of earth with pits for 1/4 Sec Cor
80.00	Set Post & Charred Stake in Mound of earth with pits for Corner to Secs. 10. 11. 14 & 15.

Sandy Hilly Prairie

Township 22 N Range 10 W of 6th PM

Chs.	
	East on a Random line between Sections 11 & 14" Var 13° 5' E
40.00.	Set temporary 1/4 Sec Cor
79.96	Intersect North & South line 16 lks North of Corner to Secs 11. 12 13 & 14 from which I run N 89° 53' W true line between Sections 11 & 14 Var 13° 5' E
39.98	Set Post & 6 barred Stake in Mound of earth with pits for 1/4 Sec Cor
79.96	Corner to Secs. 10. 11. 14 & 15

Sandy Hilly Prairie

Township 22 N Range 10 W of 6th PM

Chs	
	North between Sections 10 & 11. Var 13° 5' E
40.00.	Set Post & 6 barred Stake in Mound of earth with pits for 1/4 Sec Cor
80.00	Set Post & 6 barred Stake in Mound of earth with pits for Corner to Secs. 2. 3. 10 & 11.

Sandy Hilly Prairie

Township 22 N Range 10 W of 6th P.M.

Chs.	East on a Random line between Sections 2 & 11. Var 13° 5' E
40.00	Set temporary 1/4 Sec Cor
79.80	Intersect North & South line 14 lks North of Corner to Secs 1. 2 11 & 12 from which I run N 89° 54' W true line between Sections 2 & 11. Var 13° 5' E
39.90.	Set Post & charred Stake in Mound of earth with pits for 1/4 Sec Cor
79.80	Corner to Secs. 2. 3. 10 & 11

Sandy Hilly Prairie

Township 22 N Range 10 W of 6th P.M.

Chs	North on a Random line between Sections 2 & 3 Var 13° 5' E.
40.00	Set temporary 1/4 Sec Cor
79.78	Intersect North boundary of township 30 links East of Corner to Secs. 2 & 3. from which I run. S 13' E true line between Secs 2 & 3. Var 13° 5' E
39.78	Set Post & charred Stake in Mound of earth with pits for 1/4 Sec Cor
79.78	Corner to Secs. 2. 3. 10 & 11

Sandy Hilly Prairie

2d September 1870

Township 22 N Range 10 W of 6th P.M.

Chs.	North between Sections 33 & 34. va 13 ± E.
40.00	Set Post & Charred Stake in Mound of earth with pits for 1/4 Sec Cor
80.00	Set Post & Charred Stake in Mound of earth with pits for Corner to Secs. 27. 28. 33 & 34.

2nd rate Rolling Prairie

Township 22 N Range 10 W of 6th P.M.

Chs.	East on a Random line between Sections 27 & 34 va 13 ± 5' E
40.00	Set temporary 1/4 Sec Cor
80.00	Intersected North & South line 15 Lks. South of Corner to Secs. 26. 27 34 & 35. from which I run S 89 ± 54' W true line between Sections 27 & 34 va 13 ± 5' E.
40.00	Set Post & Charred Stake in Mound of earth with pits for 1/4 Sec Cor
80.00	Corner to Secs. 27. 28. 33 & 34.

Sandy 3rd rate Prairie

Township 22 N Range 10 W of 6th P M

Chs.	North between Sections 27 & 28 var 13° E.
40.00	Set Post & 6 hazed Stake in Mound of earth with pits for ¼ Sec Cor
80.00	Set Post & 6 hazed Stake in Mound of earth with pits for Corner to Sections 21. 22. 27 & 28

Sandy Hilly Prairie

Township 22 N Range 10 W of 6th P M

Chs.	Easton a Random line between Sections 22 & 27 var 13° 5' E
40.00	Set temporary ¼ Sec Cor
80.06	Intersect North & South line 5 Chs. North of Corner to Sections 22. 23 26 & 27 from which I run N 89° 58' W true line between Sections 22 & 27. var 13° 5' E.
40.03	Set Post & 6 hazed Stake in Mound of earth with pits for ¼ Sec Cor
80.06	Corner to Secs. 21. 22. 27 & 28

Sandy Hilly Prairie

Township 22 N. Range 10 W of 6th P.M.

Chs.	North between Sections 21 & 22
	0a 13# E
40.00	Set Post & Charred Stake in Mound of earth with pits for 1/4 Sec Cor
80.00	Set Post & Charred Stake in Mound of earth with pits for Corner to Sections 15. 16. 21 & 22.

Sandy Hilly Praine

Township 22 N Range 10 W of 6th P.M.

Chs.	East on a Random line between Sections 15 & 22
	0a 13# E
40.00	Set temporary 1/4 Sec Cor
80.04	Intersect North & South line 6 links North of Corner to Secs 14. 15 22 & 23 from which I run N 89# 57' W true line between Sections 15 & 22
	0a 13#
40.02	Set Post & Charred Stake in Mound of earth with pits for 1/4 Sec Cor
80.04	Corner to Secs. 15. 16 21 & 22

Sandy. Hilly Praine

3rd Septr 1870.

Township 22 N Range 10 W of 6th PM

Chs.	North between Sections 15 & 16. Var 13° E
40.00	Set Post & Charred Stake in Mound of earth with pits for 1/4 Sec Cor
80.00	Set Post & Charred Stake in Mound of earth with pits for Corner to Secs. 9. 10. 15 & 16.
	Sandy Hills Covered with Grass

Township 22 N Range 10 W of 6th PM

Chs.	East on a Random line between Sections 10 & 15. Var 13° E
40.00	Set temporary 1/4 Sec Cor
80.10	Intersect North & South line 10 links North of Corner to Sections 10. 11 14 & 15 from which I run N 89° 56' W true line between Sections. 10 & 15 Var 13° E
40.05	Set Post & Charred Stake in Mound of earth with pits for 1/4 Sec Cor
80.10	Corner to Sections 9. 10. 15 & 16.
	Sandy Grass Covered Hills

Township 22 N Range 10 W of 6th Pm

Chs.	North between Sections 9 & 10 on 13th E
40.00	Set Post & Charred Stake in Mound of earth with pits for 1/4 Sec Cor
80.00	Set Post & Charred Stake in Mound of earth with pits for Corner to Sections 3. 4. 9 & 10.
	Sandy Chap Covered Hills

Township 22 N Range 10 W of 6th Pm

Chs.	East on a Random line between Sections 3 & 10. on 13th E
40.00	Set temporary 1/4 Sec Cor
79.78	Intersect North & South line 17 lks North of Corner to Sections 2. 3 10 & 11 from which I run N 89° 53' W true line between Sections. 3 & 10 on 13° E
39.89	Set Post & Charred Stake in Mound of earth with pits for 1/4 Sec Cor
79.78	Corner to Secs. 3. 4. 9 & 10.
	Sandy Chap Covered Hills

Township 22 N Range 10 W of 6th PM

Chs.	North on a Random line between Sections 3 & 4 Va 13° E.
40.00	Set temporary ¼ Sec Cor
79.70	Intersect North Boundary of township 15 links East of Corner to Secs 3 & 4 from which I run S 6' E true line between Sections 3 & 4 Va 13° E
39.70	Set Post & 8 barred Stake in Mound of earth with pits for ¼ Sec Cor
79.70	Corner to Sections 3, 4, 9 & 10

Sandy Gap Covered Hills

4 Sept 1870

Township 22 N Range 10 W of 6th PM

Chs	North between Sections 32 & 33. Va 13° E
40.00	Set Post & 8 barred Stake in Mound of earth with pits for ¼ Sec Cor
80.00	Set Post & 8 barred Stake in Mound of earth with pits for Corner to Sections 28, 29, 32 & 33

Prairie Rolling Prairie

Township 22 N Range 10 W of 6th P.M.

Chs.	
	Easton a Random line between Sections 28 & 33 On 13° 5' E
40.00	Set temporary 1/4 Sec Cor
80.04	Intersect North & South line 15 Lks North of Corner to Secs. 27. 28 33 & 34 from which I run N 89° 54' W true line between Sections 28 & 33 On 13° 5' E
40.02	Set Post & 6 barred Stake in Mound of earth with pits for 1/4 Sec Cor
80.04	Corner to Secs. 28. 29. 32 & 33

2nd Rate Rolling Prairie

Township 22 N Range 10 W of 6th P.M.

Chs	
	North between Sections 28 & 29 On 13° E.
40.00	Set Post & 6 barred Stake in Mound of earth with pits for 1/4 Sec Cor
80.00	Set Post & 6 barred Stake in Mound of earth with pits for Corner to Sections 20. 21. 28 & 29

Sandy Hilly Prairie

Township 22 N Range 10 W of 6th P.M.

Chs.	
	Easton a Random line between Sections 21 & 28 Va 13° 58'
40.00	Set temporary 1/4 Sec Cor
79.96	Intersect North & South line 4 chs North of Corner to Secs. 21. 22. 27 & 28 from which I run N 89° 58' W true line between Sections 21 & 28. Va 13° 5' E
39.98	Set Post & 8 barred Stake in Mound of Earth with pits for 1/4 Sec Cor
79.96	Corner to Sections 20. 21. 28 & 29

Sandy Hilly Prairie

Township 22 N Range 10 W of 6th P.M.

Chs	
	North between Sections 20 & 21 Va 13
40.00	Set Post & 8 barred Stake in Mound of Earth with pits for 1/4 Sec Cor
80.00	Set Post & 8 barred Stake in Mound of Earth with pits for Corner to Sections 16. 17. 20 & 21.

Sandy. Gap Covered Hills

Township 22 N Range 10 W of 6th PM

Chs.	
	Euston a Random line between Sections 16 & 21. Va 13° 5' E
40.00	Set temporary 1/4 Sec Cor
80.00	Intersect North & South line at Corner to Secs. 15. 16. 21 & 22 Gone which I run. West true line between Secs. 16 & 21. Va 13° 5' E
40.00	Set Post & 6 barred Stake in Mound of earth with pits for 1/4 Sec Cor
80.00	Corner to Secs. 16. 17. 20 & 21

Sandy Crop Covered Hills

Township 22 N Range 10 W of 6th PM

Chs.	
	North between Sections 16 & 17. Va 13° E
40.00	Set Post & 6 barred Stake in Mound of earth with pits for 1/4 Sec Cor
80.00	Set Post & 6 barred Stake in Mound of earth with pits for Corner to Secs. 8. 9. 16 & 17.

Sandy Crop Covered Hills

Township 22 N Range 10 W of 6th PM

Chs	
	East on a Random line between Secs. 9. & 16. Va 13° E
40.00	Set temporary 1/4 Sec Cor
79.96	Intersect North & South line 8 chs North of Corner to Secs. 9. 10 15 & 16 from which I run N. 89° 57' W the line between Secs. 9 & 16. Va 13° E
39.98	Set Post & 8 barred Stake in Mound of earth with pits for 1/4 Sec Cor
79.96	Corner to Secs. 8. 9. 16 & 17

Sandy grass Covered Hills

Township 22 N Range 10 W of 6th PM

Chs.	
	North between Sections 8 & 9. Va 13° E.
40.00	Set Post & 8 barred Stake in Mound of earth with pits for 1/4 Sec Cor
80.00	Set Post & 8 barred Stake in Mound of earth with pits for Corner to Sections 4. 5. 8 & 9

Sandy Grass Covered Hills

5 Sept. 1870

Township 22 N Range 10 W of 6th P.M.

Chs.	East on a Random line between Sections 4 & 9. Va 13" E.
40.00	Set temporary 1/4 Sec Cor
79.88	Intersect North & South line 8 lks. North of Corner to Secs 3. 4 9 & 10 from which I run N 89° 57' W true line between Sections 4 & 9. Va 13" E
39.94	Set Post & Charred Stake in Mound of earth with pits for 1/4 Sec Cor
79.88	Corner to Secs. 4. 5. 8 & 9.

Sandy Grass Covered Hills

Township 22 N Range 10 W of 6th P.M.

Chs.	North on a Random line between Sections 4 & 5. Va 13" E
40.00	Set temporary 1/4 Sec Cor
79.84	Intersect North boundary of township 10 lks East of Corner to Secs. 4 & 5. from which I run S 4' E true line between Sections 4 & 5. Va 13" E.
39.84	Set Post & Charred Stake in Mound of earth with pits for 1/4 Sec Cor
79.84	Corner to Secs 4. 5. 8 & 9

Sandy grass Covered Hills

Township 22 N Range 10 W of 6th P.M.

Chs.	North between Sections 31 & 32 var 13° E.
40.00.	Set Post & 8 marked Stake in Mound of earth with pits for 1/4 Sec Cor.
80.00	Set Post & 8 marked Stake in Mound of earth with pits for Corner to Sections 29. 30. 31 & 32
	2nd rate Rolling Prairie

Township 22 N Range 10 W of 6th P.M.

Chs.	Easton a Random Line between Sections 29 & 32. var 13° 5' E.
40.00	Set temporary 1/4 Sec Cor
80.06	Intersect North & South line 15 Chs. North of Corner to Secs. 28. 29 32 & 33 from which I run N 89° 54' W true line between Sections 29 & 32. var 13° 5' E.
40.03	Set Post & 8 marked Stake in Mound of earth with pits for 1/4 Sec Cor
80.06	Corner to Secs. 29. 30. 31. & 32
	2nd Rate Rolling Prairie

Township 22 N Range 10 W of 6th P.M.

Chs.	
	West on a Random line between Sections 30 & 31 Var 13° 5' E.
40.00.	Set temporary 1/4 Sec Cor
79.75	Intersect West boundary of township 10 links North of Corner to Secs. 30 & 31 from which I run. N 89° 56' E. true line between Secs. 30 & 31 Var 13° 5' E
39.75	Set Post & charred stake in Mound of earth with Pits for 1/4 Sec Cor
79.75	Corner to Secs. 29. 30. 31. & 32

2nd Rate Rolling Prairie

Township 22 N Range 10 W of 6th P.M.

Chs.	
	North between Sections 29 & 30 Var. 13° E.
40.00	Set Post & charred stake in Mound of earth with pits for 1/4 Sec Cor
80.00	Set Post & charred stake in Mound of earth with pits for Corner to Sections 19. 20. 29 & 30

2nd Rate Rolling Prairie

Township 22 N Range 10 W of 6th PM

Chs.	
	East on a Random Line between Sections 20 & 29. Var 13° 5' E.
40.00	Set temporary 1/4 Sec Cor
80.06	Intersect North & South line blks South of Corner to Sections 20. 21. 28 & 29 from which I run S 89° 57' W true line between Sections 20 & 29 Var 13° 5' E
40.03	Set Post & Charred Stake in Mound of earth with pits for 1/4 Sec Cor
80.06	Corner to Secs. 19. 20. 29 & 30

Sandy Grass Covered hills

Township 22 N Range 10 W of 6th PM

Chs.	
	West on a Random line between Sections 19 & 30. Var. 13° 5' E
40.00	Set temporary 1/4 Sec Cor
79.70	Intersect West boundary of township 11 links North of Corner to Secs 19 & 30 from which I run N 89° 55' E true line between Sections. 19 & 30. Var 13° 5' E.
39.70	Set Post & Charred Stake in Mound of earth with pits for 1/4 Sec Cor
79.70	Corner to Secs. 19. 20. 29 & 30.

Sandy grass Covered hills

Township 22 N Range 10 W of 6th PM

Chs.	North between Sections 19 & 20 on 13th E
40.00	Set Post & 6 hazed Stake in Mound of earth with pits for 1/4 Sec Cor
80.00	Set Post & 6 hazed Stake in Mound of earth with pits for Corner to Sections 17, 18, 19 & 20
	Sandy grass Covered Hills

Township 22 N Range 10 W of 6th PM

Chs.	East on a Random Line between Sections 17 & 20. on 13th 9' E.
40.00	Set temporary 1/4 Sec Cor
80.00	Intersect North & South line 13 chs. North of Corner to Secs 16, 17 20 & 21. from which I run. N 89° 54' W true line between Sections 17 & 20 on 13° 9' E
40.00	Set Post & 6 hazed Stake in Mound of earth with pits for 1/4 Sec Cor
80.00	Corner to Secs. 17, 18, 19 & 20.
	Rolling Sandy Prairie

Township 22 N Range 10 W of 6th PM

Chs.	
	Western a Random line between Sections 18 & 19. va 13# 9. E
40.00	Set temporary 1/4 Sec Cor
79.20	Intersect ~~east~~ boundary of township 21 lks North of Corner to Secs 18 & 19. from which I run. N 89# 51. E true line between Sections 18 & 19 va 13# 9. E.
39.20.	Set Post & Charred Stake in Mound of earth with pits for 1/4 Sec Cor
79.20	Corner to Secs. 17. 18. 19. 20

Rolling Sandy Prairie

Township 22 N Range 10 W of 6th PM

Chs.	
	North between Sections 17 & 18 va 13#
40.00	Set Post & Charred Stake in Mound of earth with pits for 1/4 Sec Cor
80.00	Set Post & Charred Stake in Mound of earth with pits for Corner to Secs 7. 8. 17 & 18.

Rolling Sandy Prairie

6 Septr 1870

Township 22 N Range 10 W of 6th P.M.

Chs.	Chs.	
		East on a Random line between Sections 8 & 17. Va. 13° 5' E.
40.0	40.00.	Set temporary 1/4 Sec Cor
79.	80.00.	Intersect North & South Line 7 Chs. North of Corner to Sections 8. 9 16 & 17. from which I run. N 89° 57' W true line between Sections 8 & 17 Va 13° 5' E
39.2	40.00	Set Post & Charred Stake in Mound of earth with pits for 1/4 Sec Cor
79.2	80.00	Corner to Sections 7. 8. 17 & 18.

Rolling Sandy Prairie

Township 22 N Range 10 W of 6th P.M.

Chs.	
	West on a Random line between Sections 7 & 18. Va. 13° 5' E.
40.00.	Set temporary 1/4 Section Corner.
79.78	Intersect Mst boundary of township at Corner to Sections 7 & 18 from which I run. East true line between Secs. 7 & 18. Va 13° 5' E
39.78	Set Post & Charred Stake in Mound of earth with Pits for 1/4 Sec Cor
79.78	Corner to Sects 7. 8. 17 & 18

Rolling Sandy Prairie

Township 22 N Range 10 W of 6th PM

Chs.	North between Sections 7 & 8. Va 13° E
40.00	Set Post & Charred Stake w/ Mound of earth with pits for 1/4 Sec Cor
80.00	Set Post & Charred Stake w/ Mound of earth with pits for Corner to Secs. 5. 6. 7 & 8.
	Rolling Sandy Prairie

Township 22 N Range 10 W of 6th PM.

Chs.	Eastern Random line between Sections 5 & 8. Va 13° 5' E
40.00	Set temporary 1/4 Sec Cor
79.80	Intersect North & South line 16 Chs North of Corner to Secs. 4. 5 8 & 9 from which I run. N 89° 53' W true line between Sections 5 & 8. Va 13° 5' E
39.90	Set Post & Charred Stake w/ Mound of earth & pits for 1/4 Sec Cor
79.80	Corner to Secs 5. 6. 7 & 8.
	Rolling Sandy Prairie

Township 22 N Range 10 W of 6th Pm

Chs.	West on a Random line between Sections 6. & 7. va 13° 5' E
40.00	Set temporary 1/4 Sec Cor
79.98	Intersect West boundary of township 11 links North of Corner to Secs 6 & 7. from which I run. N 89° 55' E true line between Sections 6 & 7 va 13° 5' E.
39.98	Set Post & 8 hewed Stake in Mound of earth with pits for 1/4 Sec Cor
79.98	Corner to Secs. 5. 6. 7 & 8

Rolling Hilly Sandy Prairie

Township 22 N Range 10 W of 6th Pm

Chs.	North on a Random line between Sections 5 & 6. va 13° 5' E
40.00	Set temporary 1/4 Sec Cor
79.85	Intersect North boundary of township 25 links East of Corner to Secs. 5 & 6. from which I run S 11' E true line between Secs 5 & 6. va 13° 5' E
39.85	Set Post & 8 hewed Stake in Mound of earth with pits for 1/4 Sec Cor
79.85	Corner to Secs. 5. 6. 7 & 8.

Rolling Sandy Hilly Prairie

7 Sept 1870

General Description.

The Whole of this Township is Composed of Sandy Hills & Bottoms of 3rd rate quality of Soil Covered with Bunch Grass. & without Wood or Water.

ted

Township 22 N Range 10 W of 6 P.M.

We hereby certify that we assisted John R Livingston Deputy Surveyor in Subdividing Township 22 North of Range 10 West of the 6th Principal Meridian in the State of Nebraska & that said township has been to the best of our knowledge & belief well and faithfully surveyed and the boundary monuments planted according to the instructions of the Surveyor General.

John Retallick Chainman
John Rogers do
M. Miller Monumentman
W H Robinson do.

Madison County } ss
State of Nebraska } Sworn and subscribed to before me a Notary Public for said County A J Hume

Notary Public

Township 22 N Range 10 W of 6 P.M.

I John R. Livingston Deputy Surveyor do solemnly swear that in pursuance of a joint Contract No 34 wherein John R & I Stuart Livingston are joint Contractors with Robert R. Livingston United States Surveyor General for the State of Nebraska bearing date the 5th day of August 1870. I have well faithfully and truly in my own proper person and in strict conformity with the instructions furnished by the Surveyor General the Surveying Manual and the laws of the United States surveyed all those parts or portions of township No 22 North of Range 10 West of the 6th Principal Meridian in the State of Nebraska as are represented in the foregoing field notes as having been surveyed under my direction

and I do further swear

solemnly that all the corners of said survey have been established & perpetuated in strict accordance with the surveying manual and printed instructions, and that the foregoing are the true & original field notes of such survey

John R. Livingston
Deputy Surveyor

Madison County } S.
State of Nebraska } Sworn and subscribed before me this the 28th day of September 1870

J. Lime
Notary Public

Surveyor General's Office
District of Iowa & Nebraska
Plattsmouth, Jany. 4th. 1871

The foregoing Field Notes of the Survey of the Subdivision of Township No 22 North Range 10 West of the 6th principal Meridian in the State of Nebraska executed by John R Livingston, Deputy Surveyor, under joint Contract No 34 dated the 5th day of August 1870 wherein John R & Stewart Livingston are joint Contractors, in the Month of September, having been critically examined, the necessary Corrections & Explanations made, the said Field Notes & the Surveys they describe are hereby approved.

Robt. R Livingston
Surveyor General

65/137

Contract No 34

Index Diagram
Town 23 N. R 10 W.



Field Notes of the Subdivision of
Township No 23 N Range 10 W
of the 6th Principal Meridian in
the State of Nebraska by John R
Livingston Deputy Surveyor under
joint Contract No 34 bearing date
5th August 1870 wherein John R
& Stuart Livingston are joint
Contractors with Robert R Livingston
United States Surveyor General for
the District of Iowa & Nebraska

Subdivision Commenced 26 August 1870
Completed 31 Aug "

Township 23 N Range 10 W of 6th PM

List of Names & duties of assistants employed in running measuring & marking the Lines & Corners described in the following field notes of the Subdivision of Township No 23 N Range 10 West of the 6th principal Meridian in the State of Nebraska.

John Retallick	Chainman
John Rogers	do
Mathew Miles	Monumenter
Wm Robinson	do

Township 23 N Range 10 W of 6th PM

To determine the proper adjustment of my Compass for Subdividing this Township I commence at the South East Corner of Section 36 in Township 23 N R 10 W of the 6th PM in the State of Nebraska & run North on a Blank line along the East Boundary of Sec 36 Va 12° 45' E

40.00 to a point 5 lks East of ¼ Sec Cor
79.96 to a point 12 lks East of Corner to Secs 25 & 36.

To enable me to retrace this line or run parallel thereto my Compass must be adjusted to a Va of 12° 50' E

Township 23 N Range 10 W of 6th PM

Chs.	North between Sections 35 & 36 Var 12° 50' E
40.00	Set Post & Charred Stake in Mound of Earth with pits for 1/4 Sec Cor
80.00	Set Post & Charred Stake in Mound of Earth with pits for Cor to Secs 25. 26. 35 & 36. Sandy Hilly Prairie

	East on a Random Line between Secs 25 & 36. Var 12° 50' E
40.00	Set temporary 1/4 Sec Corner
79.85	Intersect East boundary of township at Corner to Secs 25 & 36. from which I run West true line between Secs 25 & 36. Var 12° 50' E
39.92 1/2	Set Post & Charred Stake in mound of earth with pits for 1/4 Sec Corner
79.85	Corner to Secs. 25. 26. 35 & 36 Sandy Hilly Prairie

Township 23 N Range 10 W of 6th PM

Chs	North between Sections 25 & 26 Var 12° 50' E
38.00	Leave Sandy hilly Prairie enter bottom bars NW & SE
40.00	Set Post & Charred Stake in Mound of earth with pits for 1/4 Sec Cor
80.00	Set Post & Charred Stake in mound of earth with pits for Cor to Secs 23 24. 25 & 26. half this line Sandy Prairie balance Level 1st rate Prairie

	East on a Random line between Secs 24 & 25 Var 12° 50' E
28.50	Beaver Creek 20 lks wide runs SE
40.00	Set temporary 1/4 Sec Cor
78.75	Beaver Creek 25 lks wide runs NE
79.90	Intersect East boundary of township at Corner to Secs 24 & 25 from which I run West true line between Secs 24 & 25 Var 12° 50' E
39.95	Set Post & Charred Stake in mound of earth with pits for 1/4 Sec Cor
79.90	Corner to Secs 23. 24. 25 & 26. Level 1st rate Prairie

Township 23 N Range 10 W of 6th PM

Chs.	North between Sections 23 & 24 Va 12° 50' E
14.20	Beaver Creek 20 links Wide runs S E
31.00	do 20 " " S W
36.00	do 20 " " S E.
40.00	Set Post & Charred Stake in Mound of earth with pits for 1/4 Sec Cor
80.00	Set Post & Charred Stake in Mound of earth with pits for Cor to Secs. 13. 14. 23 & 24. Level 2nd rate Prairie

	East on a random line between Secs 13 & 24 Va 12° 50' E
40.00	Set temporary 1/4 Sec Corner
79.98	Intersect East boundary of township 10 links North of Cor to Secs. 13 & 24 from which I run N 89° 56' W true line between Secs. 13 & 24 Va 12° 50' E.
39.99	Set Post & Charred Stake in mound of earth with pits for 1/4 Sec Corner
79.98	Corner to Secs. 13. 14. 23. 24 Level 2d rate Prairie

Township 23 N Range 10 W of 6th PM

Chs	North between Sections 13 & 14. Va 12° 50'
1	
40.00	Set Post & Charred Stake in Mound of earth with pits for 1/4 Sec Cor
80.00	Set Post & charred Stake in Mound of earth with pits for Cor to Secs 11. 12. 13 & 14 Gently Rolling Sandy Prairie 26 Aug 1870.

	East on a Random between Secs 12 & 13 Va 12° 50' E.
40.00	Set temporary 1/4 Sec Cor
80.00	Intersect East boundary of township 8 lks North of Corner to Secs. 12 & 13 from which I run N 89° 57' W true line between Secs. 12 & 13. Va 12° 50' E
40.00	Set Post & Charred Stake in Mound of earth with pits for 1/4 Sec Cor
80.00	Corner to Secs 11. 12. 13. & 14 Rolling Sandy Prairie

Township 23 N Range 10 W of 6th P.M

chs.	North between Secs 11 & 12.
20.00	Enter Sandy Hills & Var 0° 12' 50" E
40.00	Set Post & Charred Stake in Mound of earth with pits for 1/4 Sec Cor
80.00	Set Post & Charred Stake in Mound of earth with pits for Cor to Secs 1. 2. 11 & 12
	Rolling Sandy Prairie

	East on a Random line between Secs 1 & 12. Var 12° 50' E
40.00	Set temporary 1/4 Sec Cor
79.80	Intersect East boundary of township 10 links North of Corner to Secs. 1 & 12. from which I run N 89° 55' W true line between Secs 1 & 12 Var 12° 50' E
39.90	Set Post & Charred Stake in Mound of earth with pits for 1/4 Sec Cor
79.80	Corner to Secs. 1. 2. 11 & 12
	Rolling Sandy Prairie

Township 23 N Range 10 W of 6th PM

Chs	North Random line between Secs 1 & 2. Var 12° 50' E.
40.00	Set temporary 1/4 Sec Cor
79.85	Intersect North boundary of township 15 lks East of Cor to Secs 1 & 2 from which I run S 6' E true line between Secs 1 & 2. Var 12° 50' E
39.85	Set Post & Charred Stake in Mound of earth with pits for 1/4 Sec Cor
79.85	Corner to Secs 1. 2. 11 & 12
	Rolling Sandy Prairie

	North between sections 34 & 35 Var 12° 45' E.
40.00	Set Post & charred stake in mound of earth with pits for 1/4 Sec Cor
80.00	Set Post & charred stake in mound of earth with pits for Cor to Sections 26. 27. 34 & 35.
	Rolling Sandy Prairie

Township 23 N Range 10 W of 6 P.M.

Chs.	
	East on a Random between sections 26 + 35
	Va 13.00 E.
40.00	Set Post for temporary 1/4 Sec Cor.
80.00	Intersected north + south line 10 links South of Cor to Sections 25. 26. 35 + 36 from which I run S 89° 56 W. true line between Sect 26 + 35
	Va 13.00' E.
40.00	Set Post + charred stake in mound of earth with pits for 1/4 Sec Cor.
80.00	Corner to Sections 26. 27. 34 + 35
	Rolling Sandy Prairie

Township 23 N Range 10 W of 6 P.M.

Chs	
	North between Sects 26 + 27.
	Va 12.45 E.
40.00	Set Post + charred stake in mound of earth with pits for 1/4 Sec Cor.
80.00	Set Post + charred stake in mound of earth with pits for Cor to Sects 22. 23. 26 + 27.
	Rolling Sandy Prairie.
	East on a Random between Sects 23 + 26
	Va 13.00' E.
12.00	Enter Creek bottom bears N. W.
40.00	Set Post for temporary 1/4 Sec Cor.
79.95	Intersect north + South line 20 links south of Cor to Sects 23. 24. 25 + 26. from which I run S 89° 51' W. true line between Sects 23 + 26
	Va 13.00 E.
39.97 1/2	Set Post + charred stake in mound of earth with

Township 23 N Range 10 W of 6 P.M.

Chs	
	pits for 1/4 Sec Cor.
79.95	Corner to Sections 22.23.26+27.
12 chs of	Rolling Sandy Prairie Remainder Level 2nd rate bottom land
	North between Sects 22+23. Va 12°.45'.E.
16.00	Entered Creek Bottom Bears W
40.00	Set Post + charred stake in mound of earth with pits for 1/4 Sec Cor.
58.50	Beaver Creek 15 lks wide Flows E
72.00	Entry Marsh bears E.
80.00	Set Post + charred stake in mound of earth with pits for Cor to Sects 14.15.22+23. in Marsh
16 chs of	Rolling Sandy Prairie Remainder Level 2nd rate bottom

Township 23 N Range 10 W of 6 P.M.

Chs	
	East on a Random line between Sects 14+23. Va 13°.00'.E.
2.00	Leave Marsh bears N + S.
40.00	Set Post for temporary 1/4 Sec Cor.
79.96	Intersected North + south line at corner to Sections 13.14.23+24 from which I run W true line between Sects 14+23. Va 13°.00'E.
39.98	Set Post + charred stake in mound of earth with pits for 1/4 Sec Cor.
79.96	Corner to Sects 14.15.22+23. Level 2nd Rate Prairie.

Township 23 N Range 10 W of 6 P.M.

Chs.	
	North between Sects 14 + 15
	Va 12.45 E.
3.50	Branch of Beaver Creek 8 lks wide flows S.W. & Leave Marsh.
10.20	branch of Beaver Creek 8 lks wide flows S.E.
40.00	Set Post + charred stake in mound of earth with pits for 1/4 Sec Cor.
80.00	Set Post + charred stake in mound of earth with pits for Cor to Sections 10.11.14 + 15

Level 2nd Rate Prairie bottom

	East on a Random line between Sects 11 + 14
	Va 13.00 E.
40.00	Set temporary 1/4 Sec Cor.
80.00	Intersected North + South line 20 links south of Cor to Sects 11.12.13 + 14 from which Trans S 89.51 W true line between Sects 11 + 14
	Va 13.00 E.

Township 23 N Range 10 W of 6 P.M.

Chs.	
40.00	Set Post + charred stake in mound of earth with pits for 1/4 Sec Cor.
80.00	Corner to Sections 10.11.14 + 15.

Level 2nd Rate Level Prairie bottom
27 Aug 1870

	North between Sects 10 + 11
	Va 12.45 E.
20.00	Leave Creek Bottom Bears E.
40.00	Set Post + charred stake in mound of earth with pits for 1/4 Sec Cor.
80.00	Set Post + charred stake in mound of earth with pits for Corner to Sects 2.3.10 + 11.

20 Chs level 2nd rate bottom remainder
Sand Hills + 3rd Rate Prairie

Township 23 N Range 10 W of 6 P.M.

Chs.	
	East on a Random line between Secs 2 & 11
	Va 13.00' E.
40.00	Set temporary 1/4 Sec Cor.
79.90	Intersect North & South line 25 lks South of Cor to Secs 1.2.11 & 12. from which I run S 89° 49' W true line between Secs 2 & 11
	Va 13.00' E.
39.95	Set Post & charred stake in mound of earth with pits for 1/4 Sec Cor.
79.90	Corner to Secs 2.3.10 & 11.
	Sand Hills 3rd Rate Prairie
	North on a Random line between Secs. 2 & 3.
	Va 12° 45' E
40.00	Set temporary 1/4 Sec Cor
79.~~70~~ 7	Intersect North boundary of township 20 links East of Corr to Secs 2 & 3 from which I run S 9° ~~W~~ E true

Township 23 N Range 10 W of 6th P.M.

Chs	
	line between Secs. 2 & 3.
	Va 12° 45' E
39.70	Set Post & Charred Stake in Mound of earth with pits for 1/4 Sec Cor
79.70	Corner to Secs. 2.3.10 & 11.
	Sandy Hilly Prairie
	North between Sections 33 & 34.
	Va 12° 45'
40.00	Set Post & Charred Stake in Mound of earth with Pits for 1/4 Sec Cor
80.00	Set Post & Charred Stake in Mound of earth with pits for Corner to Secs 27.28.33 & 34.
	Sandy Hilly Prairie

Township 23 N Range 10 W of 6th P.M.

Chs.	Easton a Random line between Secs 27 & 34 Va 12° 45' E
40.00	Set temporary 1/4 Sec Cor
80.06	Intersect North & South line 10 lks South of Cor to Secs. 26. 27. 34 & 35 from which I run S 89° 56' W true line between Secs. 27. & 34. Va 12° 45' E
40.03	Set Post & Charred Stake w/ Mound of earth with pits for 1/4 Sec Cor
80.06	Corner to Secs. 27. 28. 33. & 34 Sandy Hilly Prairie

	North between Secs. 27 & 28 Va 12° 45' E
40.00	Set Post & Charred Stake w/ Mound of earth with pits for 1/4 Sec Cor
50.00	Center Creek bottom bears S E.
80.00	Set Post & Charred Stake w/ Mound of earth with pits for Corner to Secs. 21. 22. 27. & 28. The North 30 chains Bottom The Southern 50 " Sandy Hilly Prairie

Township 23 N Range 10 W of 6th P.M.

Chs	Easton a Random line between Secs 22 & 27. Va 12° 45' E.
40.00	Set temporary 1/4 Sec Cor & leave bottom
79.90	Intersect North & South line 5 links South of Corner to Secs. 22. 23. 26 & 27 from which I run S 89° 58' W true line between sections 22 & 27. Va 12° 45' E
39.95	Set Post & Charred Stake w/ Mound of earth for 1/4 Sec Cor
79.90	Corner to Secs. 21. 22. 27 & 28. West 1/2 2nd rate Level Prairie, East 1/2 3rd rate.

	North between Sections 21 & 22. Va 12° 45' E.
40.00	Set Post & Charred Stake w/ Mound of earth with pits for 1/4 Sec Cor
50.00	Beaver Creek 10 links wide runs E
80.00	Set Post & Charred Stake w/ Mound of earth with pits for Corner to Secs. 15. 16. 21 & 22. 2nd rate Level Prairie bottom

Township 23 N Range 10 W of 6th P.M.

Chs.	East on a Random line between Secs 15 & 22
	Va 12° 45' E
40.00.	Set temporary 1/4 Sec Cor
52.00	after wet marsh bears N.E. & S.E. *
79.96	Intersect North & South line 10 links North of Corner to Secs. 14. 15. 22. & 23. from which I run. N 89° 56' W true line between Secs. 15 & 22
	Va 12° 45' E
39.98	Set Post & 6 barred Stake in Mound of earth with pits for 1/4 Sec Cor
79.96	Corner to Secs. 15. 16. 21 & 22. 2nd rate Level Prairie

* branch of heavy Creek disappears in the marsh & has no defined channel.

	North between Sections 15 & 16.
	Va 12° 45' E
40.00.	Set Post & 6 barred Stake in Mound of earth with Pits for 1/4 Sec Cor
80.00	Set Post & 6 barred Stake in Mound of earth with pits for Corner to Secs 9. 10 15 & 16. 2nd rate Level Prairie

Township 23 N of Range 10 W of 6th P.M.

Chs	East on a Random line between Secs 10 & 15
	Va 12° 45' E.
1.00.	Dry Creek 5 lks wide bears S E.
40.00	Set temporary 1/4 Sec Cor
79.90	Intersect North & South line 10 links North of Corner to Secs. 10. 11. 14 & 15 from which I run N 89° 56' W true line between Secs. 10 & 15.
	Va 12° 45' E
39.95	Set Post & 6 barred Stake in Mound of earth with pits for 1/4 Sec Cor
79.90	Corner to Secs 9. 10 15 & 16. 2nd rate Level Prairie

	North between Sections 9 & 10.
	Va 12° 45' E.
1.00.	Dry Creek 8 lks wide runs. S E.
40.00	Set Post & 6 barred Stake in Mound of earth with pits for 1/4 Sec Cor
41.00	leave Creek bottom bears. S E.
80.00	Set Post & 6 barred Stake in Mound of earth with pits for Corner to Secs. 3 4 9 & 10.

S 1/2 Level 2nd rate prairie bottom
N 1/2 Sandy Kelly Prairie

Township 23 N Range 10 W of 6th PM

Chs.	East on a Random line between Secs 3 & 10. Va 12° 45' E
40.00.	Set temporary 1/4 Sec Cor
79.90.	Intersect North & South line 15 links North of Corner to Secs. 2. 3. 10 & 11 From which I run N 89° 54' W true line between Secs. 3 & 10. Va 12° 45' E
39.95	Set Post & 6 barred Stake in Mound of earth with pits for 1/4 Sec Cor
79.90	Corner to Secs. 3. 4. 9 & 10. Sandy Hilly Prairie

Township 23 N Range 10 W of 6th PM

Chs.	North on a Random line between Sections 3 & 4. Va 12° 45' E.
40.00	Set temporary 1/4 Sec Cor
79.50	Intersect North Boundary of Township 20 links East of Corner to Secs. 3. & 4 From which I run. S 9° E true line between Secs. 3 & 4. Va 12° 45' E
39.50	Set Post & 6 barred Stake in Mound of earth with pits for 1/4 Sec Cor
79.50	Corner to Secs. 3. 4. 9 & 10. Sandy Hilly Prairie 28 Aug 1870

Township 23 N Range 10 W of 6th PM.

Chs.	North between Sections 32 & 33. Var 12° 45' E.
40.00	Set Post & Charred Stake in Mound of earth with pits for 1/4 Sec Cor
80.00	Set Post & Charred Stake in Mound of earth with pits for Corner to Secs 28. 29. 32 & 33. Hilly Sandy Prairie.

Township 23 N Range 10 W of 6th PM

Chs.	East on a Random line between Sections 28 & 33. Var 12° 45' E
40.00	Set temporary 1/4 Sec Cor
80.10	Intersect North & South line at Corner to Sections 27. 28. 33 & 34 from which I run West true line between Sec. 28 & 33 Var 12° 45' E
40.05	Set Post & Charred Stake in Mound of earth for 1/4 Sect Cor
80.10	Corner to Secs. 28. 29. 32 & 33.

Hilly Sandy Prairie

Township 23 N Range 10 W of 6th PM

Chs.	North between Secs. 28 & 29
21.00	leave Sand hills & enter bottom bear E & W Va 12 # 45' E
40.00	Set Post & Charred Stake in Mound of earth with pits for 1/4 Sec Cor
80.00	Set Post & Charred Stake in Mound of earth with pits for Corner to Secs. 20. 21. 28 & 29.

Gently Rolling 2nd rate Prairie

Township 23 N Range 10 W of 6th PM

Chs	East on a Random line between Sections 21 & 28.
	Va 12 # 45' E.
40.00	Set temporary 1/4 Sec Cor
80.08	Intersect North & South line 5 links North of Corner to Secs. 21. 22 27 & 28 from which I run. N 89 # 58' W true line between Secs. 21 & 28.
	Va 12 # 45' E.
40.04	Set Post & Charred Stake in Mound of earth with pits for 1/4 Sec Cor
80.08	Corner to Secs. 20. 21. 28 & 29.

Gently rolling 2nd rate Prairie bottom

Township 23 N Range 10 W of 6th PM

Chs	
	North between Sections 20 & 21.
	On 12° 45' E.
40.00	Set Post & Charred Stake in Mound of earth with pits for 1/4 Sec Cor
80.00	Set Post & Charred Stake in Mound & Earth with pits for Corner to Secs. 16. 17. 20 & 21.

Gently Rolling 1st rate Prairie bottom

Township 23 N Range 10 W of 6th PM.

Chs	
	East on a Random line between Sections 16 & 21.
	On 12° 45' E
3.50.	Dry bed of Beaver Creek. runs South.
6.00.	" do " Northeast.
14.00	" do " Southeast.
40.00	Set temporary 1/4 Sect Cor
79.98	Intersect North & South line 8 links North of Corner to Secs. 15. 16. 21 & 22. from which I run. N 89° 57' W true line between Secs. 16 & 21.
	On 12° 45' E
39.99	Set Post & Charred Stake in Mound of earth with pits for 1/4 Sec Cor
79.98	Corner to Secs. 16. 17. 20 & 21.

Gently Rolling 1st rate Prairie bottom

Township 23. N Range 10 W of 6th P.M.

Chs.	North between Sections 16 & 17.
2.00	Dry bed of Beaver Creek bears E & W bn 12" 45" E
40.00	Set Past & Charred Stake in Mound of earth with pits for 1/4 Sec Cor
40.00	leave bottom - bears S of E
80.00.	Set Past & Charred Stake in Mound of earth with pits for Corner to Secs. 8. 9. 16 & 17 and enter Creek bottom bears. S E

N 1/2 - Gently Rolling 2nd rate Prairie
S 1/2. Bottom's land

Township 23 N Range 10 W of 6th P.M.

Chs.	East on a Random line between Sections 9 & 16. bn 12" 45' E
40.00	Set temporary 1/4 Sec Cor
79.94	Intersect North & South line 12 links North of Corner to Sections 9. 10. 15 & 16. from which I run W 89" 55' W true line between Sections. 9 & 16. bn 12" 45' E
39.97	Set Past & Charred Stake in Mound of earth with pits for 1/4 Sec Cor
79.94	Corner to Secs. 8. 9. 16 & 17.

2nd rate Prairie Bottom

Township 23 N Range 10 W of 6th P.M.

Chs.	North between Sections 8 & 9.
	Va 12° 45' E
40.00	Set Post & Charred Stake in Mound of earth for 1/4 Sec Cor
80.00	Set Post & Charred Stake in Mound of earth with pits for Corner to Sections 4. 5. 8 & 9. & Enter Sandy Hills — bearing S E & N W. 2° rate Prairie bottom

Township 23 N Range 10 W of 6th P.M.

Chs.	East on a Random line between Sections 4 & 9.
	Va 12° 45' E
40.00	Set temporary 1/4 Sec Cor
80.00	Intersect North & South line 11 links North of Corner to Sections 3. 4 9 & 10 from which I run. N 89° 55' W true line between Sections 4 & 9.
	Va 12° 45' E
40.00	Set Post & Charred Stake in Mound of earth with pits for 1/4 Sec Cor
80.00	Corner to Secs 4. 5. 8. & 9.

Rolling Sandy Prairie

29 Aug 1870

Township 23 N Range 10 W of 6th P.M.

Chs.	North on a Random line between Sections 4 & 5. Va 12° 45' E
40.00.	Set temporary 1/4 Sec Cor
79.74	Intersect North boundary of township 30 links East of Corner to Sections 4 & 5. from which I run. S 13' E true line between Sections 4 & 5. Va 12° 45 E
39.74	Set Post & Charred Stake in Mound of earth with pits for 1/4 Sec Cor
79.74	Corner to Secs. 4. 5. 8 & 9

Rolling Sandy Prairie

Township 23 N Range 10 W of 6 P.M.

Chs	North between Sections 31 & 32. Va 12° 50' E.
40.00	Set Post & charred stake in mound of earth with pits for 1/4 Sec Cor.
80.00	Set Post & charred stake in mound of earth with pits for Corner to Sections 29. 30. 31 & 32.

Rolling Sandy Prairie

Township 23 N. Range 10 W of 6 P.M.

Chs	East on a Random line between sections 29 + 32. Va 12°. 45' E.
40.00	Set temporary 1/4 Sec Cor.
79.87	Intersect north + South line 20 links north of corner to sections 28. 29. 32 + 33. from which I run N 89°. 51'. W. true line between sections 29 + 32. Va 12°. 45' E.
39.93½	Set Post + charred stake in mound of earth with pits for 1/4 Sec Cor.
79.87	Corner to sections 29. 30. 31 + 32.

Rolling 2nd Rate Prairie

Township 23 N. Range 10 W of 6 P.M.

Chs	West on a Random line between sects 30 + 31. Va 13°. 00'. E.
20.00	Set Post for temporary 1/4 Sec Cor.
79.79	Intersect West boundary 40 links north of Cor to sections 30 + 31 from which I run N 89°. 43' E. true line between sections 30 + 31 Va 13°. 00' E.
39.79	Set Post + charred stake in mound of earth with pits for 1/4 Sec Cor.
79.79	Corner to Sections 29. 30. 31 + 32.

Rolling Sandy Prairie

Township 23 N Range 10 W of 6 P.M.

Chs	
	North between sections 29+30. Va 12.50 E.
40.00	Set Post + charred stake in mound of earth with pits for 1/4 Sec Cor.
80.00	Set Post + charred stake in mound of earth with pits for Cor to sects 19.20.29+30.
	Rolling Sandy Prairie

Township 23 N Range 10 W of 6 P.M.

Chs.	
	East on a Random line between Sections 20+29. Va 13.00 E.
20.00	Enter bottom bears S E
40.00	Set temporary 1/4 Sec Cor.
80.06	Intersect north + south line 20 links north of Corner to sections 20.21.28+29. from which Iron N 89.51 W true line between Sects 20+29. Va 13.00 E.
40.03	Set Post + charred stake in mound of earth with pits for 1/4 Sec Cor.
80.06	Corner to sections 19.20.29+30
20 chs of Remainder	Rolling Sandy Prairie 2d rate Bottom land.

Township 23 N Range 10 W of 6 P.M.

Chs	West on a Random line between Sects 19 + 30 Va 13° 00' E.
40.00	Set Temporary 1/4 Sec Cor.
79.80	Intersect West Boundary 17 links North of Cor. to sections 19 + 30 from which I run N 89° 53' E true line between Sects 19 + 30 Va 13° 00' E.
39.80	Set Post + charred stake in mound of earth with pits for 1/4 Sec Cor.
79.80	Corner to Sections. 19. 20. 29 + 30.

Rolling Sandy Prairie

Township 23 N Range 10 W of 6 P.M.

Chs	North between sections 19 + 20. Va 12° 50' E.
40.00	Set Post + charred stake in mound of earth with pits for 1/4 Sec Cor.
43.00	Leave Sand Hills, enter bottom bears West.
80.00	Set Post + charred stake in mound of earth with pits for Cor to Sects 17. 18. 19 + 20.
S 1/2 N 1/2	Rolling Sandy Prairie 2d rate bottom land.

Township 23 N Range 10 W of 6 P.M.

Chs	
	East on a Random line between Sects 17+20. Va 13.00 E.
.65	bed of dry Creek Bears S.E.
40.00	Set temporary 1/4 Sec Cor.
78.00	dry Creek bed bears N E
80.00	Intersect North + South line at corner to Sections 16.17.20+21 from which I run W true line between Sects 17+20 Va 13.00 E.
40.00	Set Post + charred stake in mound of earth with pits for 1/4 Sec Cor
80.00	Corner to Sects 17.18.19+20.

Level Bottom, Soil 2nd rate

Township 23 N Range 10 W of 6 P.M.

Chs	
	West on a Random line between Sects 18+19 Va 13.00 E
40.00	Set temporary 1/4 Sec Cor.
60.00	Leave Ck bottom Bears N W Enter Sand Hills Bear. W.
79.82	Intersect West Boundary at corner to Sections 18.+19 from which I run E true line between Sects 18+19. Va 13.00 E.
39.82	Set Post + charred stake in mound of earth with pits for 1/4 Sec Cor.
79.82	Corner to Sects 17.18.19+20.

Rolling Sandy Prairie

Township 23 N Range 10 W of 6 P.M.

Chs	
	north between Sects 17 + 18
	Va 13° 45' E.
26.00	Dry Creek bears E.
40.00	Set Post + charred stake in mound of earth with pits for 1/4 Sec Cor.
65.00	Sand Creek bottom Bears E.
80.00	Set Post + charred stake in mound of earth with pits for Cor. to Sects 7. 8. 17 + 18.
	65 chs of level Creek bottom 20 rods Run in the Rolling Sandy Prairie

Township 23 N Range 10 W of 6 P.M.

Chs	
	East on a Random line between Sects 8 + 17.
	Va 13° 00' E.
40.00	Set temporary 1/4 Sec Cor.
80.10	Intersected North + South line 10 links North of Corner to Sections 8. 9. 16 + 17. from which I run N 89° 56' W. true line between Sects 8 + 17.
	Va 13° 00' E.
40.05	Set Post + charred stake in mound of earth with pits for 1/4 Sec Cor.
80.10	Corner to Sections 7. 8. 17 + 18.
	Rolling Sandy Prairie
	30 Aug 1870

Tow

Chs

40.00

80.00

Township 23 N Range 10 W of 6 P.M.

Chs	
	West on a Random line between Sects 7 + 18. Va 13.00 E
20.00	Enter Creek bottom bears S E.
40.00	Set temporary 1/4 Sec Cor
60.00	dry bed of Beaver Creek bears S E.
79.50	Intersect West boundary 5 links north of Corner to Sections 7 + 18 from which I run N 89° 58' E. true line between Sects 7 + 18. Va 13.00 E.
39.50	Set Post + charred stake in mound of earth with pits for 1/4 Sec Cor.
79.50	Corner to Sects. 7. 8. 17 + 18.

20 chs of Rolling Sandy Prairie
Remainder level 2° rate bottom land

Township 23 N Range 10 W of 6 P.M.

Chs	
	North between Sects 7 + 8 Va 12.45 E.
40.00	Set Post + charred stake in mound of earth with pits for 1/4 Sec Cor
*70.00	Enter bottom bears S E.
80.00	Set Post + charred stake in mound of earth with pits for Cor to Sects 5. 6. 7 + 8.

70 chs of Rolling 2nd Rate Prairie
Remainder 2° rate bottom land

Chs	
	East on a Random line between Sects 5 + 8. Va 13°. 00' E.
40.00	Set temporary 1/4 Sec Cor.
80.15	Intersect North + South line 20 links North of Corner to Sections 4.5.8 + 9 from which I run N 89°. 51'. W. true line between Sects 5 + 8. Va 13°. 00' E.
40.07½	Set Post + charred stake in mound of earth with pits for 1/4 Sec Cor.
80.15	Corner to Sects 5.6.7.+ 8.

Level Moderate Bottom lands

Chs	
	West on a Random line between Sects 6 + 7. Va 13°. 00' E.
40.00	Set temporary 1/4 Sec Cor.
79.80	Intersect West boundary 15 links North of Cor to Sec 6 + 7. from which I run N 89°. 54'. E true line between Sects 6 + 7. Va 13°. 00' E.
39.80	Set Post + charred stake in mound of earth with pits for 1/4 Sec Cor.
79.80	Corner to Sects 5.6.7.+ 8.

Level Moderate Prairie bottom

Township 23 N Range 10 W of 6 P.M.

Chs	North on a Random line between Sects 5 + 6 Va 13° 45' E.
40.00	Set temporary 1/4 Sec Cor.
40.50	leave Bottom bears S E
79.60	Intersect north Boundary 5 links East of Cor. to to Sects 5 + 6 from which I run S 2° E. true line between Sects 5 + 6 Va 13° 45' E.
39.60	Set Post + charred Stake in mound of earth with pits for 1/4 Sec Cor.
79.60	Corner to Sects 5. 6. 7 + 8.
N 1/2	Rolling 2nd, Tall Prairie
S 1/2	2nd rate bottom land.

31 Aug. 1870.

Township 23 N Range 10 W of 6 P.M.

General Description

The portions of this township lying in the Beaver Creek Valley are good 1st + 2nd rate Lands as some parts of the Bottom are Sandy + light. the balance of the township is Composed of Rolling hilly Sandy Prairie covered with Coarse grass - a few willows are to be found on the Creek but otherwise no timber in the township

Township 23 N Range 10 W of 6 P.M.

We hereby certify that we assisted John R. Livingston Deputy Surveyor in subdividing Township No 23 North of Range 10 West of the 6 Principal Meridian in the State of Nebraska & that said Township has been to the best of our knowledge & belief well and faithfully surveyed and the boundary monuments planted according to the Instructions of the Surveyor General

John Retallick Chainman
John Rogers do.
M. Mills Monumentman
W. H. Robinson do.

Madison County } ss
State of Nebraska } Sworn and Subscribed to before me a Notary Public for said County A. Greene
Sept 28 1890 Notary Public

Township 23 N Range 10 W of 6 P.M.

I John R. Livingston Deputy Surveyor do solemnly swear that in pursuance of a joint Contract No 34 where in John R & I Stewart Livingston are joint Contractors with Robert R Livingston United States Surveyor General for the States of Nebraska and Iowa bearing date the 5th day of August 1890 I have well faithfully and truly in my own proper person & in strict conformity with the instructions furnished by the Surveyor General, the Surveying Manual and the laws of the United States, Surveyed all those parts or portions of Township No 23 North of Range 10 West of the 6th Principal Meridian in the State of Nebraska as are represented in the foregoing field notes as having been surveyed under my direction

over

Township 23 N Range 10 W of 6 P.M.

And I do further solemnly swear that all the Corners of said Survey have been established and perpetuated in strict accordance with the Surveying manual and printed instructions, and that the foregoing are the true and original field notes of such Survey.

Jno R Livingston
Deputy Surveyor

Madison County } ss
State of Nebraska }

Sworn and Subscribed to before me this 28th day of Sept 1870

A J Hyme
Notary Public

Township 23 N Range 10 W of 6 P.M.

Surveyor General's Office
District of Iowa & Nebraska
Plattsmouth, Jany. 4. 1871

The foregoing field notes of the Survey of the subdivision of Township No 23 North of Range 10 West of the 6 Principal Meridian in the State of Nebraska executed by John R. Livingston Deputy Surveyor under joint Contract No 34 dated the 5th day of August 1870 wherein John R & I Stewart Livingston are joint contractors in the month of August 1870 having critically examined the necessary corrections & explanations made the said field notes and the surveys they describe are hereby approved

Robt. R Livingston
Surveyor General

Contract No 34

Section Diagram
Town 24 N R 10 W

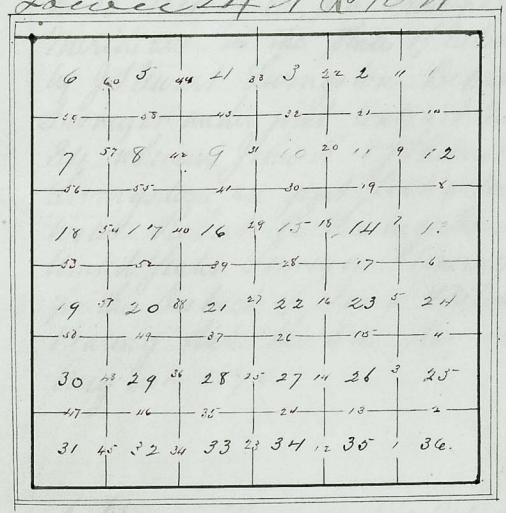

Field Notes of the Sub division of ~~the~~ Township No 24 North of Range No 10. West of the 6th Principal Meridian ~~in the State~~ of Nebraska by J Stewart Livingston Deputy Surveyor under joint Contract No 34 wherein John R & J Stewart Livingston are joint Contractors with Robert R Livingston United States Surveyor General for the District of Iowa & Nebraska bearing date the 5th day of August 1870.

Subdivision Commenced 9 Septr 1870
Completed 14 Septr 1870

List of Names & duties of persons employed in the Measuring, marking and running the lines & Corners in the following Field Notes of the Subdivision of Township No 24 North Range 10 West of the 6th P. M in the State of Nebraska.

William Rodgers	chainman
J McCarthy	do
Elijah Bennett	Markedman
Jas Robertson	do
Henry Osgood	Flagman

Township 24 North Range 10 W of 6 PM

Ch.	To determine the proper adjustment of my Compass for the Subdivision of this township, I commence at the South east Corner of Sec No 36. in Township No 24 North Range 10 West of the 6th PM in the State of Nebraska & run North on a Blank line along the East Boundary of said Section Va 12° 45' E
40.00	to a point 18 links East of ¼ Sec Cor
80.10	to a point 35 lks East of Corner to Secs. 25 & 36.
	to adjust this line or run parallel thereto my Compass must be adjusted to a Variation of 13° E.

Township 24 North Range 10 W of 6th Pm

Chs	
	North between Secs 35 & 36
	on 13th E
40.00	Set Post & Charred Stake in Mound of earth with pits for 1/4 Sec Cor
80.00	Set Post & charred Stake in Mound of earth with pits for Corner to Sections 25. 26. 35 & 36.
	3rd rate Sandy Hilly Prairie

Township 24 N Range 10 W of 6th Pm

Chs.	
	East on a Random line between Secs. 25 & 36
	on 13th E
40.00	Set Temporary 1/4 Sec Post
80.10	Intersect East boundary of township 20 links North of Corner to Sections 25 & 36 from which I rein N 89th 51' W true line between Secs 25 & 36.
	on 13th E
40.05	Set Post & Charred Stake in Mound of earth with pits for 1/4 Sec Cor
80.10	Corner to Secs 25. 26. 35 & 36
	3rd rate Sandy Hilly Prairie

Township 24 N Range 10 W of 6 P.M.

Chs.	North between Secs. 25 & 26 va 13° E
40.00	Set Post & charred Stake in Mound of earth with pits for 1/4 Sec Cor
80.00	Set Post & charred Stake in Mound of earth with pits for Corner to Sections 23. 24. 25 & 26.
	30 rods Sandy Milky Prairie

Township 24 N Range 10 W of 6 P.M.

Chs.	Easterly Random line between Secs 24 & 25 va 13° E
40.00	Set temporary 1/4 Sec Post
80.16	Intersect East boundary of township 25 links North of Cor to Secs 24 & 25 from which I run N 89° 49' W true line between Secs 24 & 25 va 13° E.
40.08	Set Post & charred Stake in Mound of earth with pits for 1/4 Sec Cor
80.16	Corner to Secs 23. 24. 25 & 26
	30 rods Sandy Prairie

Township 24 N Range 10 W of 6th PM

Chs.	North between Secs 23 & 24 Va 12° 45' E
40.00	Set Post & Charred Stake in Mound of earth with pits for 1/4 Sec Cor
80.00	Set Post & Charred Stake in Mound of earth with pits for Cor to Secs 13. 14. 23 & 24
	3rd rate Sandy Prairie

Township 24 N Range 10 W of 6th PM

Chs	East on a Random line between Secs. 13 & 24 Va 12° 45' E
40.00	Set temporary 1/4 Sec Post
80.10	Intersect East boundary of township 10 links North of Corner to Secs 13 & 24 from which I run N 89° 56' W true line between Secs 13 & 24 Va 12° 45' E
40.05	Set Post & Charred Stake in Mound of earth with pits for 1/4 Sec Cor
80.10	Corner to Secs 13. 14. 23 & 24
	3rd rate Sandy Prairie

Township 24 N Range 10 W of 6 P.M.

Chs.	North between Secs 13 & 14
10.00	Enter Creek bottom bears E & W. Va 12# 45' E
40.00	Set Post & Charred Stake in Mound of earth with pits for ~~C~~ 1/4 Sec Cor
76.00	Cedar Creek 7 links wide runs E
80.00	Set Post & Charred Stake in Mound of earth with pits for Corner to Secs. 11. 12. 13 & 14.

10 Chs of 3d rate Sandy hilly Prairie
Remainder 2nd rate bottom land.
Soil a Sandy loam

Township 24 N Range 10 W of 6 P.M.

Chs.	East on a Random line between Secs. 12 & 13 Va 12# 45' E
2.00	Cedar Creek 10 links wide runs N E.
16.00	Same Creek 10 lks wide runs S E
30.00	do 10 N
40.00	Set temporary 1/4 "Sec "Cor"
80.18	Intersect East boundary of township 10 links North of Corner to Secs 12 & 13 from which I run N 89# 56' W true line between Secs 12 & 13 Va 12# 45' E
40.09	Set Post & Charred stake in Mound of earth with pits for 1/4 Sec Cor
80.18	Corner to Secs 11. 12. 13 & 14

2d rate Sandy Loamie Bottom

Township 24 N Range 10 W of 6th PM

Chs	North between Secs. 11 & 12
	Va 12° 45' E
40.00	Set Post & Charred Stake in Mound of earth with pits for 1/4 Sec Cor
80.00	Set Post & Charred Stake in Mound of earth with pits for Cor to Secs 1. 2. 11 & 12 & leave bottom bears N. E.
	2 rate Level Prairie

Township 24 N Range 10 W of 6th PM

Chs.	East on a Random line between Secs. 1 & 12
	Va 12° 45' E
40.00	Set temporary 1/4 Sec Post
80.40	Intersect East boundary of township 15 links North of Corner to Secs 1. & 12 from which I run N 89° 54' W true line between Secs 1 & 12
	Va 12° 45' E
40.20	Set Post & Charred Stake in Mound of earth with pits for 1/4 Sec Cor
80.40	Corner to Secs 1. 2. 11 & 12
	20 rate Prairie bottom

Township 24. N Range 10 W of. 6th Pm

Chs.	North true line between Secs. 1 & 2. Var 12° 45' E
40.00	Set Post & 6 hazred Stake in Mound of earth with pits for 1/4 Sec Cor
79.85	Intersect 6th Standard parallel 16 chs & 50 lks west of 1/4 Sec Corner between Sec 36 Township 25 N Range 10 W at which point I set a Post & 6 hazred Stake in Mound of earth with Pits for Closing Corner to Secs 1 & 2

2nd rate Prairie.

9 Sept 1870

Township 24 N Range 10 W of. 6th Pm

Chs.	North between Secs 34 & 35. Var 12° 45' E
40.00	Set Post & 6 hazred Stake in Mound of earth with pits for 1/4 Sec Cor
80.00	Set Post & 6 hazred Stake in Mound of earth with pits for Cor to Secs 26. 27. 34 & 35.

Rolling 3rd rate Sandy Prairie

Township 24 N Range 10 W of 6th P.M.

Chs.	
	East on a Random line between Secs. 26 & 35. Var 12° 45' E
40.00	Set temporary 1/4 Sec Post
80.10	Intersect North & South line 15 links North of Corner to Secs 25. 26. 35 & 36 from which I run N 89° 54' W true line between Secs. 26 & 35. Var 12° 45' E
40.05	Set Post & Charred Stake in Mound of earth with Pits for 1/4 Sec Cor
80.10	Corner to Secs 26. 27 34 & 35

Rolling Sandy Prairie

Township 24 N Range 10 W of 6th P.M.

Chs.	
	North between Secs 26 & 27 Var 12° 45' E
40.00	Set Post & Charred Stake in Mound of earth with pits for 1/4 Sec Cor
80.00	Set Post & Charred Stake in Mound of earth with pits for Cor to Secs. 22. 23. 26 & 27

Rolling Sandy Prairie

Township 24 N Range 10 W of 6th P M

Chs	East on a Random line between Secs. 23 & 26. Va 12° 45' E
40.00	Set temporary ¼ Sec Cor
80.00	Intersect North & South line 12 lks North of Corner to Secs. 23. 24. 25 & 26 from which I run N 89° 55' W true line between Secs. 23 & 26 Va 12° 45' E
40.00	Set Post & Charred Stake in Mound of earth with pits for ¼ Sec Cor
80.00	Corner to Secs 22. 23. 26 & 27

Rolling Sandy Prairie

Township 24 N Range 10 W of 6th P M

Chs	North between Secs 22 & 23 Va 12° 45' E
40.00	Set Post & Charred Stake in Mound of earth with pits for ¼ Sec Cor
80.00	Set Post & Charred Stake in Mound of earth with pits for Corner to Sections 14. 15. 22 & 23.

Rolling Sandy Prairie

Township 24 N Range 10 W of 6th P.M.

Chs	
	East on a Random line between Secs. 14 & 23 Va 12° 45' E
40 40.00	Set temporary 1/4 Sec Post
80 79.98	Intersect North & South line 18 lks North of Cor to Secs 13. 14. 23 & 24. from which I run N 89° 52' W true line between Secs. 14 & 23 Va 12° 45' E
40. 39.99	Set Post & 6 barred stake in mound of earth with pits for 1/4 Sec Cor
80. 79.98	Corner to Secs 14. 15. 22 & 23

Rolling Sandy Prairie

Township 24 N Range 10 W of 6th P.M.

Chs	
	North between Secs. 14 & 15.
10.00	Enter bottom bears E & W Va 12° 45' E
40.00	Set Post & 6 barred stake in mound of earth with pits for 1/4 Sec Cor
73.00	Dry Creek 10 lks wide bears N E
80.00	Set Post & 6 barred stake in mound of earth with pits for Corner to Secs. 10. 11. 14 & 15

Gently Rolling 1st rate Prairie Except 10 chs of Sandy upland.

Township 24 N Range 10 W of 6th P.M.

	Chs.	East on a Random line between Secs. 11 & 14 Va 12° 45' E
40	7.40	Cedar Creek 15 lks wide runs S E
80	33.18	do 25 " " Still Water N
	40.00	Set temporary ¼ Sec Post
	42.50	Cedar Creek 15 lks wide runs S E
	73.00	do 15 " " N E
	78.00	
	80.12	Intersect North & South line 13 lks North of Corner to Secs 11. 12. 13. & 14 from which I run N 89° 54' W true line between Secs 11 & 14 Va 12° 45' E
40.		
80.	40.06	Set Post & 8 hewed Stake in Mound of earth with pits for ¼ Sec Cor
	80.12	Cor to Secs 10. 11. 14 & 15

2nd rate Level Prairie bottom

Township 24 N Range 10 W of 6th P.M.

		North between Secs. 10 & 11. Va 12° 45' E
	2.20	Cedar Creek runs N W & S E
	20.00	Grave bottom bears E & W
	40.00	Set Post & 8 hewed Stake in Mound of earth with pits for ¼ Sec Cor
	80.00.	Set Post & 8 hewed Stake in Mound of earth with pits for Cor to Secs. 2. 3. 10 & 11

120 chs of 2nd rate Level Prairie bottom
Remainder 2nd rate upland

Township 24 N Range 10 W of 6th P.M.

	Chs	
		East on a Random line between Secs. 2 & 11 var 12° 45' E
40	40.00	Set temporary 1/4 Sec Post
80	80.08	Intersect. North & South line 12 chs North of Corner to Secs 1. 2. 11 & 12 from which I run N 89° 55' W true line between Secs. 2 & 11. var 12° 45' E
40.	40.04	Set Post & Burned Stake in Mound of earth with pits for 1/4 Sec Cor
80.	80.08	Corner to Secs 2. 3. 10. & 11.

20 rat gently rolling Prairie

Township 24 N Range 10 W of 6th P.M.

Chs.	
	North true line between Secs 2 & 3 var 12° 45' E
40.00	Set Post & Burned Stake in Mound of earth with pits for 1/4 Sec Cor
80.20	Intersect 6th Standard Parallel N 16 chs & 25 lks West of 1/4 Sec Cor S of Sec 35 in Township No 25 N Range 10 W of 6th P.M. at which point I set Post & Burned Stake in Mound of earth with pits for Closing Corner to Secs 2 & 3

20 rat undulating Prairie

10 Sept 1870

Township 24 N Range 10 West of 6th PM.

Chs.	North between Secs. 33 & 34. Va 13° E.
40.00.	Set Post & Charred Stake in Mound of earth with pits for 1/4 Sec Cor
80.00	Set Post & Charred Stake in Mound of earth with pits for Corner to Secs. 27. 28 33 & 34.

Rolling Sandy Prairie

Township 24 N Range 10 West of 6th PM

Chs	East on a Random line between Sects 27 & 34. Va 13° E
40.00	Set temporary 1/4 Sec Post
80.08	I intersect North & South line 8 Chs North of Corner to Secs. 26 27. 34 & 35 from which I run N 89° 57' W true line between Secs. 27 & 34. Va 13° E
40.04	Set Post & Charred Stake in Mound of earth with Pits for 1/4 Sec Cor
80.08	Corner to Secs 27. 28. 33 & 34

Rolling Sandy Prairie

Township 24 N Range 10 W of 6th P.M.

Chs.	North between Secs. 27 & 28 Va 13° E
40.00	Set Post & 6 hewed Stake in Mound of Earth with pits for 1/4 Sec Cor
80.00	Set Post & 6 hewed Stake in Mound of Earth with pits for Corner to Secs. 21. 22. 27 & 28.

Rolling Sandy Prairie

Township 24 N Range 10 W of 6th P.M.

Chs.	Easton a Random line between Secs. 22 & 27 Va 13° E.
40.00	Set temporary 1/4 Sec Post.
79.90	Intersect North & South line 10 lks North of Corner to Secs. 22. 23. 26 & 27 from which I run N 89° 58' W true line between Secs. 22 & 27 Va 13° E
39.95	Set Post & 6 hewed Stake in Mound of Earth with pits for 1/4 Sec Cor
79.90	Corner to Secs 21. 22. 27 & 28

Rolling Sandy Prairie

Township 24 N Range 10 W of 6th P.M.

Chs.	North between Secs. 21 & 22 va 13# E
40.00	Set Post & Charred Stake in Mound of earth with pits for 1/4 Sec Cor
⊗ 70.00	Leave Sandy Prairie bears E & W ⊗
80.00	Set Post & Charred Stake in Mound of earth with pits for Corner to Secs. 15. 16. 21 & 22

3rd rate Rolling Sandy Prairie except 10 chs of bottom land

⊗ & enter bottom

Township 24 N Range 10 W of 6th P.M.

Chs.	East on a Random line between Secs. 15 & 22.
18.00	enter Sandy prairie bears E & W & leave bottom va 13# E
40.00	Set Post for temporary 1/4 Sec Cor
80.00	Intersect North & South line 18 lks North of Corner to Secs. 14. 15. 22 & 23 from which I rem. N 89# 52' W true line between Secs. 15 & 22 va 13# E.
40.00	Set Post & Charred Stake in Mound of earth with pits for 1/4 Sec Cor
80.00	Corner to Secs. 15. 16. 21 & 22

2nd rate Rolling Prairie except 18 chs of bottom land

Township 24 N Range 10 W of 6th P.M.

Chs.	North between Secs. 15 & 16. Va 13° E.
40.00	Set Post & Charred Stake in Mound of earth with pits for 1/4 Sec Cor
47.00	Dry Creek 10 lks wide bears E. (bed of Cedar)
80.00	Set Post & Charred Stake in Mound of earth with pits for Corner to Secs 9. 10. 15 & 16.
	1st rate Blk Sandy Loam Bottom Level Surface

Township 24 N Range 10 W of 6th P.M.

Chs.	East on a Random line between Secs. 10 & 15 Va 13° E
40.00	Set temporary 1/4 Sec Post
71.00	Dry Creek 15 lks wide bears N E (bed of Cedar)
80.10	Intersect North & South line 14 lks South of Corner to Sections 10. 11. 14 & 15 from which I run S 89° 54' W true line between Secs. 10 & 15 Va 13° E
40.05	Set Post & Charred Stake in Mound of earth with pits for 1/4 Sec Cor
80.10	Corner to Secs. 9. 10. 15 & 16.
	Level 1st rate Prairie

Township 24 N Range 10 W of 6th P.M.

Chs.	North between Secs. 9 & 10. va 13# E
40.00	Set Post & Charred Stake in Mound of earth with pits for 1/4 Sec Cor
80.00	Set Post & Charred Stake in Mound of earth with pits for Corner to Sections 3. 4. 9 & 10. & leave bottom bears N E
	2nd rate Level Prairie bottom

Township 24 N Range 10 W of 6th P.M.

Chs.	East on a Random line between Secs. 3 & 10. va 13# E.
40.00	Set temporary 1/4 Sec Post & leave bottom bears S E
79.78	Intersect North & South line 12 lks. South of Corner to Secs. 2. 3. 10 & 11 from which I run S 89# 55' W true line between Secs. 3 & 10. va 13# E
39.89	Set Post & Charred Stake in Mound of earth with pits for 1/4 Sec Cor
79.78.	Corner to Secs. 3. 4. 9 & 10.

West 1/2 2nd rate Level Prairie bottom
East half undulating upland

Township 24 N Range 10 W of 6th P M

Chs.	North true line between Sections 3 & 4 on 13th E.
40.00	Set Post & Charred Stake in Mound of earth with pits for 1/4 Sec Cor
80.45	Intersect 6th Standard parallel, N 15 chs & 65 lks West of 1/4 Sec Corner South of Section No. 34 in Township No 25 N Range 10 W of 6th P M at which point I set Post & Charred Stake in Mound of earth with pits for Closing Corner to Secs 3 & 4.

Land generally rolling prairie

11 Sept 1870

Township 24 N Range 10 West of 6th P M

Chs.	North between Secs. 32 & 33. on 13th E.
40.00	Set Post & Charred Stake in Mound of earth with pits for 1/4 Sec Cor
80.00	Set Post & Charred Stake in Mound of earth with pits for Corner to Secs. 28. 29. 32 & 33.

State Sandy hilly Prairie

Township 24 N Range 10 W of 6th P.M.

Chs	
	East on a Random line between Secs 28 & 33. Var 13° E.
40.00	Set temporary 1/4 Sec Post
79.96	Intersect North & South line 10 Chs. South of Corner to Sections 27. 28. 33 & 34 from which I run S 89° 56' W true line between Secs. 28 & 33. Var 13° E
39.98	Set Post & Charred Stake in Mound of earth with pits for 1/4 Sec Cor
79.96	Corner to Secs. 28. 29. 32 & 33

3rd rate Sandy Prairie

Township 24 N Range 10 W of 6th P.M.

Chs.	
	North between Secs. 28 & 29. Var 13° E.
40.00	Set Post & Charred Stake in Mound of earth with pits for 1/4 Sec Cor
80.00	Set Post & Charred Stake in Mound of earth with pits for Corner to Secs. 20. 21. 28 & 29.

3rd rate Sandy Prairie

Township 24 N Range 10 W of 6th P.M.

Chs.	
	Easton a Random line between Secs. 21 & 28
	0° 13' E
40.00	Set temporary 1/4 Sec Post
79.85	Intersect North & South line 15 links South of Corner to Secs 21. 22. 27 & 28 from which I run.
	S 89° 54' W true line between Sections. 21. & 28
	0° 13' E
39.92 1/2	Set Post & Charred Stake in Mound of earth with pits for 1/4 Sec Cor
79.85	Corner to Secs. 20. 21. 28 & 29
	3° rate Sandy Prairie

Township 24 N Range 10 W of 6th P.M.

Chs.	
	North between Sects 20 & 21.
	0° 13' E
40.00	Set Post & Charred Stake in Mound of earth with pits for 1/4 Sec Cor
42.00	Leave Sandy Prairie bears N E.
80.00	Set Post & Charred Stake in Mound of earth with pits for Corner to Secs. 16. 17. 20 & 21. & enter bottom bears NW & SE
	half. 3° rate Sandy Prairie
	half. 2° rate nearly level Prairie

Township 24 N Range 10 W of 6th P.M.

Chs.	
	Eastern a Random line between Secs. 16 & 21. Var 13° E
40.00	Set temporary 1/4 Sec Post
79.90	Intersect North & South line 5 Chs South of Corner to Secs. 15. 16. 21 & 22 from which I run. S 89° 58' W true line between Secs. 16 & 21. Var 13° E
39.95	Set Post & 6 hewed Stake in Mound of earth with pits for 1/4 Sec Cor
79.90	Corner to Secs. 16. 17. 20 & 21
	2nd rate Level Prairie bottom

Township 24 N Range 10 W of 6th P.M.

Chs.	
	North between Secs. 16 & 17. Var 13°
40.00	Set Post & 6 hewed Stake in Mound of earth with pits for 1/4 Sec Cor
75.00	Dry bed of Creek 15 Chs Wide bears East.
80.00	Set Post & 6 hewed Stake in Mound of earth with pits for Corner to Secs. 8. 9. 16 & 17.
	2nd Rate Level Prairie bottom

Township 24 N Range 10 W of 6th P M

Chs.	Easton a Random Line between Sections 9 & 16. Va 13# E
40.00	Set temporary 1/4 Sec Post
80.00	Intersect North & South line 10 lks North of Corner to Secs. 9. 10. 15 & 16. from which I run N 89# 56' W true line between Secs. 9 & 16 Va 13# E
40.00	Set Post & Charred Stake in Mound of earth with pits for 1/4 Sec Cor
80.00.	Corner to Secs. 8. 9. 17 & 16.

2nd Rate Level Praine bottom

Township 24 N Range 10 W of 6th P M

Chs.	North between Secs. 8 & 9. Va 13# E.
40.00	Set Post & Charred Stake in Mound of earth with pits for 1/4 Sec Cor *
80.00	Set Post & Charred Stake in Mound of earth with pits for Corner to Secs. 4. 5. 8 & 9.

S 1/2 2nd rate Level Praine bottom
N 1/2 Nearly level 2nd rate land
12 Sept 1870

* Leave bottom bears N E

Township 24 N Range 10 W of 6th P M

Chs.	East on a Random line between Sections 4 & 9. va 13# E.
40.00	Set temporary 1/4 Sec Post
79.90	Intersect North & South line 5 lks North of Cor to Secs 3 4. 9 & 10. from which I run N 89# 58' W true line between Secs. 4 & 9. va 13# E
39.95	Set Post & Charred Stake in Mound of earth with pits for 1/4 Sec Cor
79.90	Corner to Secs. 4. 5. 8 & 9

2nd rate nearly Level Praine

Township 24 N Range 10 W of 6th P M

Chs.	North true line between Secs 4 & 5 va 13# E.
40.00	Set Post & Charred Stake in Mound of earth with pits for 1/4 Sec Cor
80.55	Intersect 6th Standard Parallel N 15 chs & 70 lks. West of 1/4 Sec Corner S of Sec 33 in Township 25 N Range 10 W at which point I Set Post & Charred Stake in Mound of earth with pits for Closing Corner to Secs. 4 & 5.

2nd rate Level Praine

Township 24 N Range 10 W of 6th P.M.

Chs.	North between Secs. 31. & 32
	Var 12° 45' E
40.00	Set Post & charred Stake in Mound of earth with pits for 1/4 Sec Cor
80.00	Set Post & charred Stake in Mound of earth with pits for Corner to Sections 29. 30. 31 & 32.

Sandy Hilly Pomine

Township 24 N Range 10 W of 6th P.M.

Chs.	East on a Random line between Secs. 29 & 32.
	Var 12° 45' E
40.00	Set temporary 1/4 Sec Post
79.90	Intersect North & South line at Corner to Secs. 28. 29. 32 & 33 from which I run West true line between Secs 29 & 32.
	Var 12° 45' E
39.95	Set Post & charred Stake in Mound of earth with pits for 1/4 Sec Cor
79.90	Corner to Secs. 29. 30. 31 & 32

Sandy Hilly Pomine

Township 24 N Range 10 W of 6th P.M.

Chs.	
	West on a Random line between Sections 30 & 31. Var 12° 45' E
40.00	Set temporary 1/4 Sec Post
79.55	Intersect West Boundary of township 10 links North of Corner to Secs. 30 & 31. from which I run. N 89° 56' E true line between Secs. 30 & 31. Var 12° 45' E
39.55	Set Post & charred Stake in Mound of earth with pits for 1/4 Sec Cor
79.55	Corner to Secs. 29. 30. 31. & 32

Sandy Hilly Prairie

Township 24 N Range 10 W of 6th P.M.

Chs.	
	North between Secs. 29 & 30. Var 12° 45' E.
40.00	Set Post & charred Stake in Mound of earth with pits for 1/4 Sec Cor
80.00	Set Post & charred Stake in Mound of earth with pits for Corner to Secs. 19. 20. 29 & 30.

Sandy Hilly Prairie

Township 24 N Range 10 W of 6th PM

Chs.	Easton a Random Line between Secs. 20 & 29. Va 13° E.
40.00.	Set temporary ¼ Sec Post.
80. 10	Intersect North & South line 4 chs North of Corner to Sections 20 21. 28 & 29. from which I run N 89° 58' W true line between Sections 20 & 29. Va 13° E
40.05	Set Post & charred Stake in Mound of earth with pits for ¼ Sec Cor
80. 10.	Corner to Secs. 19. 20. 29 & 30

Hilly Sandy Prairie

Township 24 N Range 10 W of 6th PM

Chs.	Weston a Random line between Sections 19 & 30. Va 13° E.
40.00	Set temporary ¼ Sec Post
79.60	Intersect West boundary of township 15 chs South of Corner to Sections 19 & 30. from which I run. S 89° 54' E true line between Secs. 19 & 30. Va 13° E
39.60	Set Post & charred Stake in Mound of earth with pits for ¼ Sec Cor
79.60	Corner to Secs. 19. 20. 29 & 30.

Sandy Hilly Prairie

Township 24 N R 10 W of 6th PM

Chs.	North between Sections 19 & 20. on 13th E
40.00	Set Post & charred Stake in Mound of earth with pits for 1/4 Sec Cor. Trees Sandy Prairie bears E & W
80.00	Set Post & charred Stake in Mound of earth with pits for Corner to Secs. 17. 18. 19 & 20.

N 1/2 Undulate Level Prairie
S 1/2 Sandy upland

Township 24 N Range 10 W of 6th PM

Chs.	East on a Random line between Sections 17 & 20. on 13th E.
40.00	Set temporary 1/4 Sec Post
79.97	Intersect North & South line 8 chs South of Corner to Sections 16. 17. 20 & 21. from which I run S 89° 57' W true line between Secs. 17 & 20. on 13th
39.98 1/2	Set Post & charred Stake in Mound of earth with pits for 1/4 Sec Cor
79.97	Corner to Secs. 17. 18. 19 & 20.

Undulate Level Prairie

Township 24. N Range 10 W of. 6th P M

Chs.	
	Weston a Random line between Secs. 18 & 19. Va 13# E.
40.00.	Set temporary 1/4 Sec Post.
80.23	Intersect West boundary of township 14 lks South of Corner to Secs 18 & 19. from which I run. S 89# 54 E true line between Secs. 18 & 19. Va 13# E
40.23	Set Post & Charred Stake in Mound of earth with pits for 1/4 Sec Cor
80.23	Corner to Secs. 17. 18. 19. & 20.

2d rate Level Prairie

Township 24 N Range 10. W of. 6th P M.

Chs.	
	North between Secs. 17 & 18. Va 12# 45' E.
40.00	Set Post & Charred stake in Mound of earth with pits for 1/4 Sec Cor
80.00	Set Post & Charred Stake in Mound of earth with pits for Corner to Secs. 7. 8. 17 & 18.

Gently Rolling Prairie
Soil 2nd rate.

Township 24 N. Range 10 W of 6 P.M.

Chs.	East on a Random Line between Secs. 8 & 17.
0.50	Enter bottom bears N E & Sw Va 12# 45' E
40.00	Set temporary 1/4 Sec Post
79.96.	Intersect North & South line at Corner to Sections 8. 9. 16 & 17 from which I run West true line between Secs. 8 & 17.
	Va 12# 45' E
39.98	Set Post & Charred Stake in Mound of earth with pits for 1/4 Sec Cor
79.96	Corner to Secs. 7. 8. 17 & 18.

Level 2nd rate Prairie bottom

13 Septr 1870

Township 24 N Range 10 W of 6th P.M.

Chs	West on a Random line between Secs. 7 & 18.
	Va 12# 45' E
40.00	Set temporary 1/4 Sec Post.
80.28	Intersect West Boundary of township at Corner to Sections 7 & 18. from which I run East true line between Secs. 7 & 18.
	Va 12# 45' E
40.28	Set Post & Charred Stake in Mound of earth with pits for 1/4 Sec Cor
80.28	Corner to Secs. 7. 8. 17 & 18.

Level 2nd Rate Prairie

Township 24 N R 10 W of 6th P.M

Chs.	North between Sections 7 & 8. Var 13° E
40.00	Set Post & Charred Stake in Mound of Earth with pits for 1/4 Sec Cor
80.00	Set Post & Charred Stake in Mound of Earth with pits for Corner to Secs. 5. 6. 7 & 8

Nearly Level 2nd rate Prairie

Township 24 N R 10 W of 6th P.M

Chs.	East on a Random Line between Secs. 5 & 8. Var 13° E.
40.00	Set temporary 1/4 Sec Cor
80.10	Intersected North & South line 15 links North of Corner to Secs. 4. 5. 8 & 9. From which I run. N 89° 54' W true line between Secs. 5 & 8. Var 13° E.
40.05	Set Post & Charred Stake in Mound of Earth with pits for 1/4 Sec Corner
80.10	Corner to Secs. 5. 6. 7 & 8.

Nearly Level 2nd rate Prairie

Township 24 N. Range 10. W of. 6th P.M.

Chs.	West on a Random Line between Sections 6 & 7. Va. 13° E.
40.00	Set temporary ¼ Sec Cor
80.35	Intersect West Boundary of township 5 Chs North of Cor to Secs. 6 & 7. from which I run N 89° 58' E true line between Secs. 6 & 7 Va 13° E
40.35	Set Post & Charred stake in Mound of earth with pits for ¼ Sec. Cor
80.35	Corner to Secs. 5. 6. 7 & 8.

Level 2nd rate Prairie

Township 24 N Range 10 W of. 6th P.M.

Chs.	North true line between Secs 5 & 6. Va 12° 45' E
40.00	Set Post & Charred Stake in Mound of earth with pits for ¼ Sec Cor
80.69	Intersect 6th Standard Parallel N. 15 Chs & 20 links West of ¼ Sec Cor South of Sec 32 in Township 25 N R 10 W. at which point I set a Post & Charred Stake in Mound of earth with pits for closing Corner to Secs 5 & 6.

Nearly Level, 2nd rate Prairie

14 Sept 1870

Township 24 N Range 10 W of 6th P M

General Description

the Southern half of this township consists of Sandy Hilly Prairie covered with coarse grasses & without wood or water. the North half of the town is good 2nd rate Prairie land. with Cedar Creek running thus: Secs 11. 12. 13. & 14 the Creek bed extends further west but was dry when seen by the surveyor the bottom land is wide & the contiguous high land is so nearly level as to render it difficult to determine at times the line separating the upland & bottom land

Township 24 N Range 10 W of 6th P M

We hereby certify that we assisted J Stewart Livingston Deputy Surveyor in Subdividing Township 24 N Range 10 W of the 6th principal Meridian in the State of Nebraska & that said Township has been, to the best of our knowledge and belief well & faithfully surveyed and the Boundary Monuments planted according to the instructions of the Surveyor General

William Rogers, Chainman
Austin McCarthy Chainman
Elijah Bennett Moundman
James H Robertson. Moundman
H Dosgood Flagman

County of Madison } ss.
State of Nebraska } ss. Sworn & Subscribed to before me a Notary Public duly Commissioned for said County this 28th day of Septr 1870.

A J Hume
Notary Public

Township 24 N. Range 10 W of 6th P M

I J Stewart Livingston, Deputy Surveyor, do solemnly swear that in pursuance of a joint Contract numbered 34 wherein John R & J Stewart Livingston are joint Contractors with Robert R Livingston United States Surveyor General for the States of Nebraska, bearing date the 5th day of August 1870. I have well, faithfully & truly in my own proper person and in strict conformity with the instructions formished by the Surveyor General, the Surveying Manual and the laws of the United States Surveyed all those parts or portions of Township No 24 North of Range No 10 West of the 6th principal Meridian in the State of Nebraska, as are represented in the foregoing field Notes as having been Surveyed under my direction

And I do further

Solemnly swear that all the Corners of said Survey have been established & perpetuated in strict accordance with the Surveying Manual and printed instructions, and that the foregoing are the true & original field notes of such Survey.

J Stewart Livingston
Deputy Surveyor

Madison County
State of Nebraska } ss.

Sworn and Subscribed to before me this 28th day of September 1870.

A J Dunne
Notary Public

65
265

Surveyor Generals Office
District of Iowa & Nebraska
Platts mouth, Jany. 4. 1871.

The foregoing Field Notes of the Survey of the subdivision lines of township No 24. North of Range No 10. West of the 6th Principal Meridian in the State of Nebraska executed by J Stewart Livingston Deputy Surveyor under joint Contract No 34 dated the 5th day of Augt 1870. wherein John R & J Stewart Livingston are joint Contractors: in the Month of September, having been critically examined, the necessary corrections & explanations made, the said Field Notes and the Surveys they describe are hereby approved.

Robt. R Livingston
Surveyor General

General Land Office • Original Field Notes

Book Number

360

The images in this file are photographs of the notes of the original surveys of the State of Nebraska on file in the Office of the Nebraska State Surveyor located in Lincoln, Nebraska.

The original surveys in Nebraska began in the mid 1850's and were completed in the mid 1880's. The Nebraska office of the Surveyor General was closed June 30, 1886.