General Land Office • Original Field Notes

Book Number

364

The images in this file are photographs of the notes of the original surveys of the State of Nebraska on file in the Office of the Nebraska State Surveyor located in Lincoln, Nebraska.

The original surveys in Nebraska began in the mid 1850's and were completed in the mid 1880's. The Nebraska office of the Surveyor General was closed June 30, 1886.

(85)

1

T.5 -8 N..
R.11 W.

85.

Field Notes of the Subdivision lines of Township 5 North Range 11 West as Surveyed by Henry Gaines Deputy Surveyor under his Contract No. 282. bearing date 15th day of Aug. 1860.

Subdivision Commenced Sept 3rd 1860
" Completed " 8th 1860

Copied O.R.R.
Comp. A.G. + O.R.R.
D.L. made + imp.

Names and duties of Assistants

William M Petridge Chainman
Frank Wenzel Chainman
Innocent Ryan Flagman
Joseph Willock Axeman
George Sprague Axeman
Wilbur F Fort Compassman

Township 5 N. Range 11 W. 6th P.M.



I William M. Fetridge do solemnly swear that I will faithfully execute the duties of Chain Carrier; that I will level the chain upon uneven ground and plumb the Tally pins whether by stretching or droping the same that I will report the true distance to all notable objects and the true length of all lines that I assist in measuring to the best of my ability and skill William M. Fetridge

Sworn and Subscribed to before me this 29th day of August 1860

David C. Jenkins
Justice of the peace, in & for Jones County N. T.

I Benjamin Sanberg do solemnly
swear that I will faithfully execute
the duties of Chain carrier: that
I will level the chain upon uneven
ground, and plumb the tally pins
whether by sticking or dropping the same
that I will report the true distance
to all notable objects and the true length
of all lines that I assist in measuring
to the best of my skill and ability.

Benjaman Sandberg

Sworn and subscribed to
before me this 29th day of
August 1860

David C Jenkins Justice
of the Peace in & for Jones
County N.T.

I Frank Wenzel do solemnly
swear that I will faithfully execute
the duties of chain carrier: that I
will level the chain upon uneven
ground, and plumb the tally pins
whether by sticking or dropping the
same; that I will report the true
distance to all notable objects, and
the true length of all lines that I
assist in measuring, to the best of
my skill and ability. his

Frank × Wenzel
mark

Sworn and subscribed to
before me this 29th day of
August 1860

David C Jenkins,
Justice of the Peace in & for
Jones County N.T.

I Ephraim Cross do solemnly swear that I will faithfully execute the duties of chain carrier: that I will level the chain upon uneven ground, and plumb the tally pins whether by sticking or dropping the same that I will report the true distance of all notable objects, and the true length of all lines that I assist in measuring to the best of my skill and ability.

Ephraim Cross

Sworn and subscribed to before me this 29th day of Augt 1860

David C Jenkins
Justice of the Peace in & for Jones County N.T.

I James C Keegan do solemnly swear that I will well and truly perform the duties of Flagman, according to instructions given me, and to the best of my skill and ability

his
James C X Keegan
mark

Sworn and subscribed to before me this 29th day of August 1860 David C Jenkins J.P. in & for Jones County N.T.

I Innocent Ryan do solemnly swear that I will well and truly perform the duties of Flagman, according to instructions given me, and to the best of my skill and ability

his
Innocent X Ryan
mark

Sworn and subscribed to before me this 29 day of August 1860 David C Jenkins J.P. in & for Jones County N.T.

I Joseph Willcock do solemnly swear that I will well and truly perform the duties of Axeman, according to instructions given me, and to the best of my skill and ability.

Joseph Willcock

Sworn and subscribed to before me this 29th day of August 1860 David C Jenkins in & for Jones County Iowa

I Johan Ulrich do solemnly swear that I will well and truly perform the duties of Axeman, according to instructions given me, and to the best of my skill and ability

Johan Ulrich

Sworn and subscribed to before me this 29th day of August 1860 David C Jenkins in & for Jones County Iowa

I Wilbur F Fort do solemnly swear that I will, well and truly perform the duties of Compassman, according to instructions given me and to the best of my skill and ability.

Wilbur F Fort

Sworn and subscribed to before me this 1st day of Sept 1860

Henry Gaines.
Co Deputy Surveyor

I George Sprague do solemnly swear that I will well and truly perform the duties of ~~Flagman~~ Axeman according to instructions given me and to the best of my skill and ability

Geo Sprague

Sworn to and subscribed before me this 1st day of Sept 1860 Henry Gaines
Co Dept Surveyor

Township 5 North Range 11 W 6th P M

To determine the proper adjustment of my compass for Subdividing this Township I commence at the Standard Corner to Township 5 N Ranges 10 and 11 West, and run
North on a blank line along the East boundary of Sections 36
Variation 12,25 East

39.91 To a point 5 links East of the quarter Section Corner

80,06 To a point 12 links East of the Cor to Sections 25 and 36
To retract this line or run parallel thereto my Compass must be adjusted to a variation of 12,30 East
Subdivision Commenced September 3d 1860
From the Standard Corner to Sections 35 and 36 on

Township 5 N Range 11 W 6th P.M.

the South Boundary of the Township I run
North between Sections 35 and
Variation 12° 30' East
40,00 Drove Charred Stake set Post and raised Mound with pits and trench as per instructions for quarter Section Corner
80,00 Drove Charred Stake set Post and raised Mound with pits and trench as per instructions for cor to Sections 25, 26, 35 and 36.
Land level prairie, 2d Rate

East on a random line between Sections 25 and 36
Variation 12.25 East
10,00 A Drain Course North
40,00 Set a post for temporary quarter Section Corner

Township 5 N Range 11 W 6th P.M.

80,80 Intersected East Boundary of Township 16 links South of Corner to Sections 25 and 36 from which corner I run
West on a true line between Secs. 25 and 36
Variation 12° 32' East
40,15 Drove Charred stake set post and raised Mound with pits and trench as per instructions for quarter Section corner
80,00 The Corner to sections 25 26, 35 and 36
Land Rolling prairie 2d Rate

North between Sections 25 and 26
Variation 12,30' East
9,00 A Drain Course E
36,00 A Drain Course N70E
40,00 Drove Charred Stake set post and raised Mound with pits and trench as per instruction

Township 5 N Range 11 W 6th P.M.

for quarter section Corner
75,50 A Drain Course N 60 E
80,00 Drove Charred Stake set post and raised Mound with pits and trench as per instructions for Corner to Sections 23, 24, 25 and 26
Land level prairie 2d Rate

East on a random line between Sections 24 and 25
Variation 12° 25' East
16,00 A Drain Course N
40,00 Set post for temporary quarter sec. Corner
80,40 Intersected East Boundary of the Township 28 links South of the Corner to Sections 24 and 25 from which corner I run West on a true line between Sections 24 and 25
Variation 12° 37' East

Township 5 N Range 11 W 6th P.M.

40,20 Drove Charred Stake set post and raised Mound with pits and trench as per instruction for quarter section Corner
80,40 The Corner to Sections 23, 24, 25 and 26
Land Rolling prairie 2d Rate

North between Sections 23 and 24
Variation 12° 30' East
40,00 Drove Charred Stake set post and raised Mound with pits and trench as per instructions for quarter Section Corner
80,00 Drove Charred stake set post and raised mound with pits and trench as per instructions for corner to sections 13, 14 23 and 24
Land gently rolling prairie 2d Rate

Township 5 N Range 11 W 6th P M

East on a random line between
Sections 13 and 24
Variation 12° 20' East
25,90 A Branch 8 lks wide Course N
water standing in pools scattering
trees on banks
27,20 Same Branch Course S.E
37,50 Same Branch course N.E
40,00 Set post for temporary quarter
section Corner
41,40 Same Branch Course S.E
60,00 Same Branch Course N.E
80,36 Intersected East Boundary of
Township 8 links North of
Corner to sections 13 and 24
from which Corner B run
West on a true line between Sections
13 and 24
Variation 12°,22' East
40,18 Drove Charred stake set

Township 5 N Range 11 W 6th P M

post and raised mound with
pits and trench as per
instructions for quarter
section corner
80,36 The Corner to sections 13, 14, 23
and 24
Land Rolling prairie 2d Rate

North between Sections 13 and 14
Variation 12°, 30' East
40,00 Drove Charred stake set post
and raised mound with pits
and trench as per instructions
for quarter section corner
63,00 Leave upland and enter bottom
bearing E and W
80,00 Drove charred stake set
post and raised mound with
pits and trench as per instructions
for corner to sections 11, 12

Township 5 N Range 11 West 6th P.M.

13 and 14
Land 3/4 Gently rolling prairie N 1/4
Bottom not subject to inundation
all 2d Rate

East on a random line between
Sections 12 and 13
Variation 12,2 0 East
19,75 Little Blue River 28 links wide
on line runs S 20° E East Bank
low W Bank high, Scattering
trees on banks
40,00 Set Post for Temporary quarter
section Corner
55,40 Touch bend of Sand river comes
from SW leaves S 65 E
80,24 Intersect East Boundary of
Township 26 links South of Corner
to sections 12 and 13 from which
corner S run

Township 5 N Range 11 W 6th PM

West on a true line between
Sections 12 and 13
Variation 12,36 E
40,12 Drive Charred Stake set past
and raised mound with pits
and trench as per instructions
for quarter section corner
80,24 The Corner to sections 11
12, 13, and 14
Land Level Bottom not subject
to inundation good 2d Rate
Timber Cottonwood Ash and Elm

North between Sections 11 and 12
Variation 12,30 E
5,75 Little Blue River 28 links wide
on line; Runs E water shallow
Banks low, Scattered timber
on banks
7,50 Leave Bottom enter upland bears
E and W

Township 5 N Range 11 W 6th P M

40,00 Drove Charred Stake set post and raised mound with pits and trench as per instructions for quarter section corner

75,00 A Drain Course E

80,00 Drove Charred stake set post and raised mound with pits and trench as per instructions for Corner to sections 1, 2, 11 and 12

Land Gently Rolling prairie

2nd Rate Timber Cottonwood Ash and Elm

East on a random line between Sections 1 and 12

Variation 12°, 25' E

40,00 Set post for temporary quarter section corner

80,06 Intersected East boundary of Township 15 links North

Township 5 N Range 11 W 6th P M

of Corner to Sections 1 and 12 from which Pine W West on a true line between Sec 1 & 12

Variation 12, 18 East

40,03 Drove Charred stake set post and raised mound with pits and trench as per instructions for quarter section corner

80,06 The Corner to Sections 1, 2, 11, and 12

Land gently rolling 2nd Rate

North on a random line between Sections 1 and 2

Variation 12, 30 E

40,00 Set post for temporary quarter section corner

80,22 Intersected North Boundary of Township 8 links East of corner to sections 1 and 2

Township 5 N Range 11 W 6th P M

from which corner I run
South on a true line betwe
Sections 1 and 2
Variation 12°, 35' E
40,22 Drove charred stake set post
and raised mound with pits
and trench as per instructio
for quarter section corner
80,22 The corner to sections 1, 2
11 and 12
Land Rolling prairie 2d Rate
September 3, 1860

North between Sections 34 and 35
Variation 12, 30 E
40,00 Drove charred stake set post
and raised mound with pits
and trench as per instruction
for quarter section corner
80,00 Drove charred stake set post
and raised mound with trench and pits as per

Township 5 North Range 11 W 6th P M

instruction for corner to
Sections 26, 27, 34 and 35
Land Rolling prairie 2d Rate

East on a random line between
Sections 26 and 35
Variation 12°, 25'
40,00 Set post for temporary
quarter section corner
52,20 A Drain course N E
79,86 Intersected N and S line 9 links
South of corners Sections
25, 26, 35, and 36 from
which corner I run
West on a true line between
sections 26 and 35
Variation 12, 29 E
39,93 Drove Charred Stake set post
and raised mound with pits
and trenches as per instruction

Township 5 N, Range 11 W 6th PM

for quarter section Corner
79,00 The Corner to sections 2 6, 27, 34 and 35
Land Rolling prairie 2d Rate

North between Sections 26 & 27
Variation 12,30 E
40,00 Drove Charred stake set post
and raised mound with
pits and trench as per
instructions for quarter
section corner
80,00 Drove Charred stake set post
and raised mound with pits
and trench as per instructions
for corner to sections 22, 23
26 and 27
Land Rolling prairie 2d Rate

East on Random line between
sections 23 and 26

Township 5 N Range 11 W 6th PM

Variation 12,35 E
40,00 Set post for temporary quarter
section corner
79,72 Intersected N and S line
13 links N of Corner to section
23, 24, 25 and 26 from
which Corner A run
West on a true line
between Sections 23 and 26
Variation 12,29 E
39,86 Drove Charred Stake set post
and raised mound with
pits and trench as per
instructions for quarter
section corner
79,72 The Corner to sections 22, 23
26 and 27
Land Rolling prairie 2d Rate

Township 5 N Range 11 West 6th P.M.

N between sections 22 and 23
Variation 12,30 E

40,00 Drove Charred stake set post and raised mound with pits and trench as per instruction for quarter section corner

45,00 Dry bed of Branch Course NE Scattering trees on banks

47,00 Same Branch NW

65,22 Same Branch Course E

68,06 Same Branch Course W

71,70 Same Branch Course NE

80,00 Set a post and made trench as per instructions for corner to sections 15 14 23 & 22 from which
An Elm 10 in dia, bears N 20 E 37 lks dist
No other trees convenient to mark
Land Rolling prairie 2d Rate
Timber principally Elm with few Cottonwoods

Township 5 N Range 11 West 6th P.M.

East on Random line between sections 14 and 23
Variation 12,35 East

5,30 Dry bed of Branch Course NE Scattering trees on banks

40,00 Set post for temporary quarter section corner

79,62 Intersected N and S line 27 links South of Corner to sections 14, 15, 22 and 23 from which corner I run West on a true line between sections 14 and 23
Variation 12,47 E

39,86 Drove charred stake set post and raised mound with pits and trench as per instruction for quarter section corner

79,62 The Corner to Sections 14, 15 22 and 23
Land Rolling Prairie 2d rate

Township 5 N Range 11 W 6th P M

North between Sections 14 & 15
Variation 12,30 East

40,00 Drove Chained Stake set post and raised mound with pits and trench as per instructions for quarter section corner

80,00 Drove chained stake set post and raised mound with pits and trench as per instructions for corner to Sections 10, 11 14 and 15

Land Broken Prairie 2d Rate

East on a random line between Sections 11 and 14
Variation 12,35 East

26,10 Leave upland and enter high bottom bearing N W and S E

40,00 Set post for temporary quarter section corner

Township 5 North Range 11 W 6th P M

41,00 Little Blue River 22 links wide on line runs S 60 E Scattering trees on banks

75,00 Same river runs N E

79,46 Intersect N and S line 36 lks South of Cor to sections 11 12 13 and 14 from which corner I run

West on a true line between 11 and 14 Secs
Variation 12,50 E

39,73 Drove chained stake set post and raised mound with pits and trench as per instructions for quarter section corner

79,46 The Corner to Sections 10, 11, 14 and 15

Land High Bottom 2d Rate
Timber Cottonwood Ash and Elm

North between Sections 10 and 11
Variation 12,30 East

Township 5 N. Range 11 W 6th P.M.

19,67 Leave upland and enter high bottom bearing NW and SE

40,00 Drove charred stake set post and raised mound with pits and trench as per instructions for quarter section corner

61,60 Little Blue River 25 lks wide on line runs S.E., scattering trees on banks

70,16 Leave high bottom and enter upland bears E and W

80,00 Drove charred stake set post and raised mound with pits and trench as per instructions for corner to sections 2, 3, 10 and 11

Land middle part high bottom balance broken 2d Rate

Timber Ash Cottonwood and Elm

East on a Random line between

Township 5 N. Range 11 W 6th P.M.

Sections 2 and 11

Variation 12,50 East

40,00 Set post for temporary quarter section corner

79,80 Intersected N and S line 31 lks South of Corner to sections 1, 2, 11 and 12 from which corner I run

West on a true line between sections 2 and 11

Variation ~~12,38~~ 13,00 East

39,90 Drove charred stake set post and raised mound with pits and trench as per instruction for quarter section corner

79,80 The Corner to sections 2, 3, 10 and 11

Land Rolling prairie 2d Rate

North on a random line between sections 2 and 3

Township 5 North Range 11 W 6th P M

Variation 12,30 East

40,00 A Post for temporary quarter corner

80,15 Intersected W Boundary of Township 21 lks West of Corner to sections 2 and 3 from which corner I run

South on a true line between sections 2 and 3 Variation 12 21 East

40,15 Drove charred stake set post and raised mound with pits and trench as per instructions for quarter section corner

80,15 The Corner to sections 2, 3 10 and 11

Land Rolling prairie 2d Rate

Sept 4th 1860

North between Sec 3 and 34

Variation 12,30 East

Township 5 N Range 11 W 6th P M

40,00 Drove charred stake set post and raised mound with pits and trench as per instructions for quarter section corner

80,00 Drove charred stake set post and raised mound with pits and trench as per instructions for corner to sections 27, 28, 33 and 34 ~~from which corner I run~~

Land Rolling prairie 2d Rate

East on a random line between sections 27 and 34

Variation 12,25 East

40,00 Set post for temporary quarter sec corner

80,04 Intersected N and S line 19 lks S of corner to secs 26, 27, 34 and 35 from which corner I run

West on a true line between secs 27, 34

Variation 12,33 East

Township 5 N Range 11 W 6th PM

40.02 Drove Charred Stake set post and raised mound with pits and trench as per instructions for quarter section corner

80.04 The corner to sections 27, 28, 33 and 34

Land Rolling prairie 2d Rate

North between Section 27 and 28

Variation 12,30 East

1,60 A Drain Course N E

40.00 Drove Charred stake set post and raised mound with pits and trench as per instructions for quarter section corner

80.00 Drove Charred stake set post and raised mound with pits and trench as per instructions for corner to sections 21, 22, 27 and 28

Land High rolling prairie 2d Rate

Township 5 N Range 11 W 6th PM

East on a random line between sections 22 and 27

Variation 12,25 East

40.00 Set post for temporary quarter section corner

49.60 Dry bed of Creek Course N Scattered Trees and banks

79.94 Intersected N and S line 31 lks S of Corner to section 22 23 26 and 27 from which corner bears

West on a true line between Sections 22 and 27

Variation 12,38 East

39.97 Drove charred stake set post and raised mound with pits and trench as per instructions for quarter section corner

79.94 The corner to section 21, 22, 27 and 28

Land Rolling prairie 2d Rate

Timber Elm

Township 5 N Range 11 W 6th PM

North between Sections 21 and 22
Variation 12,30 East

4,00 Drove Charred stake set post and raised mound with pits and trench as per instructions for quarter section corner

8,00 Drove charred stake set post and raised mound with pits and trench as per instructions for corner to sections 15, 16 21 and 22

Land Rolling prairie 2d Rate

East on a Random line between Sections 15 and 22
Variation 12,40 East

40,00 Set post for temporary quarter section corner

Intersection of the N and S line at 79,88 chs

79,88 Corner to Sections 14, 15, 22 and 23 from which Corner I run

Township 5 North R 11 W 6th PM

West on a true line between Sec 15 & 22
Variation 12,40 East

39,94 Drove Charred stake set post and raised mound with pits and trench as per instruction for quarter section corner

79,88 The Corner to Sections 15, 16, 21 and 22

Land Broken prairie 2d Rate

N between Sections 15 and 16
Variation 12,30 East

4,00 Drove Charred stake set post and raised mound with pits and trench as per instruction for quarter section corner

58,86 Leave Upland and enter high bottom bears E and W

8,00 Drove Charred stake set post and raised mound with

Township 5 N Range 11 W 6th PM

pits and trench as per instructions
for corner to sections 9, 10
15 and 16 from which corner Land
Land North 1/4 Bottom 2d Rate S.
3/4 Upland 2d Rate

East on a Random line between Sections
10 and 15. Variation 12,40 East
16,75 A Slough 150 lks wide by
measurement bears N and S
40,00 Set post for temporary quarter
section corner
41,00 Same Slough 4,00 chs wide
by measurement bears N and S.
67,33 Leave bottom and enter upland bears N and S.
79,88 Intersected N and S line 16 lks
North of Corner to Sections 10, 11,
14 and 15 from which corner Land
West on a true line between sections 10 and 15
Variation 12,33 East

Township 5 N Range 11 W 6th PM

39,94 Drove Charred stake set post and
raised mound and made
trench and pits as per
instructions for quarter
section corner
79,88 The Corner to Sections 9, 10, 15 and 16
Land Mostly high bottom 2d Rate

North between Sections 9 and 10
Variation 12,30 East
39,00 Little Blue river 15 lks wide
on line running Scattered trees on banks
water shallow
40,00 Drove charred stake set
post and raised mound with
pits and trench as per instruct-
-ions for quarter section cor
72,00 Dry bed of Creek 10 lks wide Course
SE water in pools N bank high
80,00 Drove Charred stake set post

Township 5 N Range 11 W 6th PM

and raised mound with pits
and trench as per instructions
for corner to sections 3, 4, 9 and 10
Land S 1/2 Bottom N 1/2 Broken 2d Rate
Timber Cottonwood Elm and Ash

East on a random line between
sections 3 and 10
Variation 12,30 East
4,00 Set a post for temporary
quarter section corner
6,00 A Drain Course S
19,90 Intersected W and S line of
lks S of Corner to sections 2, 3, 10
and 11 from which corner I run
West on a true line between
sections 3 and 10
Variation 12,33 East
39,95 Drove charred stake set post
and raised mound with pits and trench
as per instructions for quarter

Township 5 N Range 11 W 6th PM

Section Corner
19,90 The Corner to Sections 3, 4, 9 and 10
Land Broken 2d Rate

North on a random line between
sections 3 and ~~4~~
Variation 12,30
4,00 Set a post for temporary
quarter section corner
8,21 Intersected North Boundary
of Township 3 lks E of the
Corner to sections 3 and 4
from which corner I run
South on a true line between
sections 3 and 4
Variation 12,46 East
40,21 Drove charred stake set
post and raised mound with
pits and trench as per instruct-
-ions for quarter section

Township 5 N Range 11 W 6th PM

Corner
80,21 The Corner to sections 3, 4, 9 and 10
Land Broken 2d Rate
September 5th 1860

N between Sections 32 and 33
Variation 12,30 East
40,00 Drove Charred Stake set post
and raised mound with pits
and trench as per instructions
for quarter section corner
80,00 Drove charred stake and set
post with pits and trench
as per instructions for corner
to sections 28, 29, 32 and 33
Land Rolling prairie 2d Rate

East on a random line between
sections 28 and 33
Variation 12° 30' East

Township 5 N Range 11 W 6th PM

40,00 Set post for temporary quarter sec Cor
78,00 A Prairie Course N E
79,92 Intersected W and E line 28 lks
S of Corner to sections 27, 28
33 and 34 from which cor-
ner I run
West on a true line between sections 28 & 33
~~Sections 28 and 33~~ Variation 12,42 East
39,96 Drove Charred stake set post and
raised mound with pits
and trench as per instruct-
ing for quarter section Corner
79,92 The Corner to Sections 28
29, 32 and 33
Land Rolling prairie 2d Rate

North between Sections 28 and 29
Variation 12,25
40,00 Drove Charred stake set post
and raised mound with

Township 5 N Range 11 W 6th P M

pits and trench as per
instructions for quarter section
Corner
80,00 Drove Charred stake set post and
raised mound with pits and
trench as per instructions for
corner to Sections 20, 21, 28 and 29
Land Level Prairie 2d Rate

East on a random line between
sections 21 and 28
Variation 12 30 East
40,00 Set post for temporary quarter
section corner
80,32 Intersected N and S line 6 lks
S of Corner to sections 21, 22
27 and 28 from which corner
Bears West
West on a true line between
sections 21 and 28

Township 5 N Range 11 W 6th P M

Variation 12,33 East
40,16 Drove Charred Stake set post
and raised mound with pits
and trench as per instructions
for quarter section corner
80,32 The Corner to Sections 20, 21, 28
and 29
Land level prairie 2d Rate

North between Section 20 and 21
Variation 12,25 East
40,00 Drove Charred stake set post
and raised mound with pits
and trenches as per instructions
for quarter section corner
76,80 leave Upland and enter
highbottom bears S 30 W and N 80 E
80,00 Drove Charred stake set post
and raised mound with
pits and trenches as per

Township 5 N Range 11 W 6th P.M.

Instructions for the corner to sections 16, 17, 20 and 21
Land S 1/2 Rolling Prairie N 1/2 Level all 2d Rate

East on a random line between sections 16 and 21
Variation 12,30 E
6,00 Leave bottom and enter upland bearing SW and NE
40,00 Set a post for temporary quarter section corner
80,40 Intersect N and S line 16 lks North of corner to section 15, 16 & 21 and 22 from which corner run West on a true line between Section 16 and 21
Variation 12,23 East
40,20 Drove charred stake set post and raised mound with pits

Township 5 N Range 11 W 6th P.M.

and trench as per instructions for quarter section corner
80,40 The corner to sections 16, 17 20 and 21
Land Rolling prairie 2d Rate

North between sections 16 and 17
Variation 12 30 East
31,00 Little Blue, 15 lks wide Course NE Dry Sandy bed water in pools Scattering trees on banks
40,00 Drove charred stake set post and raised mound with pits and trench as per instructions for quarter section corner
76,00 Leave Bottom and enter upland bears N 70° E S 70° W
80,00 Drove charred stake set post and raised mound with pits and trench as per instructions

Township 5 N Range 11 W 6th P M

for corner to sections 8. 9. 16 and 17
Land level bottom good 2d Rate
Timber Cottonwood Elm and ash

East on a random line between
sections 9 and 16
Variation 12 30 East
13,00 Leave prairie and enter timber
bearing N E and S 20 W
13,60 Leave upland and enter bottom
bearing N E and S W
17,20 Little Blue river 15 lks wide
dry bed Course N E water
in pools
19,00 Leave timbered bottom and enter upland
bears S 40 E and N 40 W
40,00 Set a post for temporary
quarter section corner
44,50 Same river Course S E
62,50 Same river Course N 30 E
80,50 Intersect N and S line 28 lks

Township 5 N Range 11 W 6th P M

North of the Corner to sections
9, 4, 1, 5 and 16 from which corner I run
West on a true line between
sections 9 and 16
Variation 12 17 E
40,25 Drove charred stake set
post and raised mound with
pits and trench as per instruct-
-ions for quarter section corner
80,50 The corner to sections 8. 9. 16 and 17
Land Wooty bottom good 2 Rate
Timber Elm Ash and Cottonwood

North between sections 8 and 9
Variation 12,30 East
40,00 Drove charred stake set post
and raised mound with pits
and trench as per instructions
for quarter section corner
64,00 Leave upland and enter bottom

Township 5 N Range 11 W 6th P M

bearing
~~Course~~ E and W

65,80 A Creek Course S. E. 6 lks wide water in pools & scattering trees on banks

68,00 Same Creek Course ~~S. W.~~

70,20 Same Creek Course S. E.

73,26 Leave bottom and enter upland bears W and E

80,00 Drove charred stake set post and raised mound with pits and trench as per instructions for corner to sections 4, 5 8 and 9

Land Mostly Rolling prairie 2d Rate
Timber Elm

East on a random line between sections 4 and 9

Variation 12,30' East

4,00 Set post for temporary quarter section corner

Township 5 N Range 11 W 6th P M

40,20 Bed of Creek Course N E 6 lks wide water in pools & scattering trees on banks

51,50 Same Creek Course S 50 E

80,32 Intersect W and S line 40 lks North of the corner to sections 3 4 9 and 10 from which corner I run West on a true line between sections 4 and 9

Variation 12,13 East

4,16 Drove charred stake and set post raised mound with pits and trench as per instructions for quarter section corner

80,32 The Corner to sections 4, 5, 8 and 9

Land Rolling prairie 2d Rate
Timber Elm and willow

North on a random line between

Township 5 N Range 11 W 6th PM

Sections 4 and 5

Variation 12,30 East

31,00 A Drain Water in pools Course S,E

40,00 Set post for temporary quarter section corner

80,12 Intersected N Boundary of Township 25 lks West of the corner to sections 4 and 5 from which corner I run South on a true line between sections 4 and 5

Variation 12,19 East

40,12 Drove charred stake set post and raised mound with pits and trench as per instructions for quarter section corner

80,12 The Corner to sections 4, 5 8 and 9

Land high broken unfit for cultivation

Township 5 N Range 11 W 6th PM

~~Line 3 Rah~~

September 6th 1860

North between sections 31 and 32

Variation 12,30 East

2,20 Drain Course N W

9,00 Same Drain Course N E

10,00 Same Drain Course N W

40,00 Drove charred stake set post and raised mound with pits and trench as per instruction for quarter section corner

80,00 Drove charred stake set post and raised mound with pits and trench as per instructions for corner to sections 29 30, 31, and 32

Land gently rolling prairie 2d Rate

East on a random line between sections 29 and 32

Township 5 N Range 11 W 6th P M

Variation 12.25 East

4,00 Set a post for temporary quarter section corner

79.84 Intersected N and S line 26 lks S of the corner to sections 28, 29, 32 and 33 from which corner Gum West on a true line between sections 29 and 32

Variation 12.37 East

39.92 Drove charred stake set a post and raised mound with pits and trench as per instructions for quarter section corner

79.84 The corner to section 29, 30 31 and 32

Land Level Prairie 2d Rate

West on a random line between sections 30 and 31

Variation 12.25 East

17,00 A Drain Course North

Township 5 N Range 11 W 6th P M

4,00 Set post for temporary quarter section corner

72,50 leave upland and enter high bottom bears N and S

80,30 Intersected N boundary of Township 12 lks S of Cor to sections 30 and 31 from which Gum East

East on a true line between sections 30 and 31

Variation 12.20 East

40,30 Drove charred stake set post and raised mound with pits and trench as per instruction for quarter section corner

80,30 The corner to sections 29, 30 31 and 32

Land gently rolling prairie 2d Rate

North between sections 29 and 30

Township 5 N Range 11 W 6th PM

Variation 12,30 E

40,00 Drove charred stake set post and raised mound with pits and trench as per instructions for quarter section corner

63,00 Leave prairie and enter bottom bearing E

60,58 Dry bed of Little Blue 10 lks wide course E water in pools scattering trees on banks

80,00 Drove charred stake set post and raised mound with pits and trench as per instructions for corner to sections 19, 20 29 and 30

Land S 3/4 high Rolly prairie 2d Rate
North 1/4 Bottom 2d Rate
Timber Cottonwood Elm and Ash

East on a random line between sections 20 and 29

Variation 12,25 East

Township 5 N Range 11 W 6th PM

63,00 Dry bed of Little Blue River 10 lks wide course W 30 E water in pools scattered trees on banks

63,50 Leave high bottom and enter upland bears S 60 W W 60 E

40,00 Set post for temporary quarter section corner

47,00 Drain course W W

80,24 Intersect W and S line 12 lks South of the corner to sections 21, 22, 27 and 28 from which corner I run

West on a true line between sections 20 and 29

Variation 12,30 East

40,72 Drove charred stake set post and raised mound with pits and trench as per instructions for quarter

Township 5 N Range 11 W 6th P.M.

section corner

80,24 The corner to sections 19, 20, 29 and 30
Land W 1/2 Mostly high level Bottom
2 Rods Balance high broken Bottom
Timber Cottonwood Ash and Elm

West on a Random line between
section 19 and 30
Variation 12 25 East

15,70 Bend of Dry Creek comes
from NW leaves SE water in
pools scattered trees in banks

40,00 Set post for temporary quarter
section corner

60,00 Same Creek Course SE 15 lks wide

60,18 Leave high bottom bears NW.
OE and enter 2 Upland

74,00 Dry bed of Cr. 15 lks wide Course SE water
in pools scattered trees in banks

80,17 Intersect W. Boundary of Town
ship 26 lks S of Corner to

Township 5 N Range 11 W 6th P.M.

Sections 19 and 30 from which
corner I run East on a true line
between sections 19 and 30
Variation 12, 15 East

4017 Drove charred stake set post
and raised mound with pits
and trench as per instructions
for quarter section corner

80,17 The corner to sections 19, 20
29 and 30
Land E 3/4 high to bottom W 1/4 upland
all 2 Rods
Timber Cottonwood Elm and Ash

North between sections 19 and 20
Variation 12,30

34,30 Leave high bottom and enter upl and
bears E and W

4000 Drove charred stake set post
and raised mound with pits and trench as per
instructions for quarter section corner

Township 5 N Range 11 W 6th P.M.

80,00 Drove charred stake set post and raised mound with pits and trenches as per instructions for corner to sections 17 18 19 and 20
Land S 1/2 high bottom N 1/2 upland rolling prairie
all 2d Rate

East on a random line between sections 17 and 20
Variation 12,30 East
40,00 Set a post for temporary quarter section corner
71,00 Little Blue river 12 lks wide Course NE sandy bed water in pools scattering trees on banks
79,86 Intersected N and S line 8 lks South of Corner to sections 16 17, 20 and 21 from which corner I run
West on a true line between sections 17 and 20

Township 5 N Range 11 W 6th P.M.

Variation 12,33 East
39,93 Drove charred stake set post and raised mound with pits and trench as per instructions for quarter section corner
79,86 The Corner to sections 17, 18, 19 and 20
Land Rolling prairie 2d Rate
Timber Ash Elm and Cottonwood

West on a random line between sections 18 and 19
Variation 12,30 East
40,00 Set post for temporary quarter section corner
70,00 Creek 10 lks wide Course SE water in pools scattering trees on banks
80,44 Intersected W Boundary of Township 4 3 lks South of the Corner to sections 18 and

Township 5 N Range 11 W 6th PM

19 from which corner I run
East on a true line between sections
18 and 19
Variation 12° 12' East
40,44 Drove Charred stake set post and
raised mound with pits and trench
as per instructions for quarter section
corner
80,44 The corner to sections 17, 18, 19 and 20
Land Sandy rolling prairie 3rd Rate
Timber Cottonwood Elm and Willow

North between sections 17 and 18
Variation 12,30 East
40,00 Drove charred stake set post and
raised mound with pits and trench
as per instructions for quarter
section corner
80,00 Drove charred stake set post and
raised mound ~~as~~ with pits and
trench as per instructions for

Township 5 N Range 11 W 6th PM

the corner to sections 7, 8, 17 and 18
Land Sandy broken prairie 2nd rate

East on a random line between
sections 8 and 17
Variation 12° 30' East
40,00 Set a post for temporary quarter
section corner
79,92 Intersected N and S line 24 lks
South of the corner to sections
8, 9, 16 and 17 from which corner I run
West on a true line between
sections 8 and 17
Variation 12,40 East
(39,96 Drove charred stake set post and
raised mound with pits and trench
as per instructions for quarter
section corner
79,92 The corner to sections 7, 8, 17 and 18
Land Rolling Sandy 3rd Rate
September 7th 1860

Township 5 N Range 11 W 6th P M

West on a random line between Sections 7 and 18
Variation 12,30 East

40,00 Set post for temporary quarter section corner

80,20 Intersected west Boundary of Township 30 lks N of the corner to sections 7 and 18
From which corner I run
East on a ~~random~~ true line between Sections 7 and 18
Variation 12,~~17~~ 43 East

40,20 Drove charred stake set post and raised mound with pits and trench as per instructions for quarter section corner

80,20 The corner to sections 7, 8, 17 and 18
Land broken Sandy 3d Rate and unfit for cultivation

North between Sections 7 and 8
Variation 12,30 East

Township 5 N Range 11 W 6th P M

40,00 Drove charred stake set post and raised mound with pits and trench as per instructions for quarter section corner

78,00 Dry bed of Creek Course East 10 lks wide Water in pools scattering trees on banks

80,00 Drove charred stake set post and raised mound with pits and trench as per instructions for corner to sections 5. 6. 7 and 8
Land broken Sandy unfit for cultivation

East on a random line between Sections 5 and 8
Variation 12,30 East

8,00 Creek water on line scattering trees on banks, Course N E

23,00 Same creek water in pools Course N E

40,00 Set a post for temporary quarter section corner

Township 5 N Range 11 W 6th P.M.

79.80 Intersects N and S line 10 lks S of the corner to secs 4, 5, 8 and 9 from which corner I run West on a true line between secs 5 and 8

Variation 12.34 East

39.90 Drove charred stake set post and raised mound with pits and trench as per instructions for quarter section corner

79.80 The corner to sections 5 6 7 and 8

Land broken Sandy 3d Rate

Timber Cottonwood and Elm

West on a random line between sections 6 and 7

Variation 12.30 East

3.00 Dry bed of Creek S course S E water in pools scattering trees on banks

40.00 Set a post for temporary quarter section corner

Township 5 N Range 11 W 6th P.M.

80.07 Intersected W Boundary of township 15 lks N of Corner to sections 6 and 7 from which corner I run East on a true line between sections 6 and 7

Variation 12.37 East

40.07 Drove charred stake set post and raised mound with pits and trench as per instructions for quarter section corner

80.07 The corner to sections 5, 6, 7 and 8

Land broken Sandy 3d Rate

Timber Cottonwood and Elm

North on a random line between Sections 5 and 6

Variation 12.25 East

13.00 A Drain course S E

40.00 Set post for temporary quarter section corner

80.07 Intersected N Boundary of Township 11 lks E of the Corner to sections

Township 5 N Range 11 West 6th P.M.

5 and 6 from which corner run South on a true line between sections 5 and 6

Variation 12,30 East

40.07 Drove charred stake set post and raised mound with pits and trenches as per instructions for quarter section corner

80.07 The corner to sections 5, 6, 7 and 8

Land rolling prairie 3 Rate

September 8th 1860

General Description

The soil in this Township is in the East portion equal to the average; in the West part sandy

The uplands are rolling and generally as good soil as the bottoms, but as they cannot be irrigated will probably never be cultivated

The bottoms on the Little Blue are well adapted to grazing

The Little Blue River heads in this Township

The Timber is chiefly Cottonwood

There are no improvements in this township and no stone

List Of Names

A list of the names of the indivi-
-duals employed to assist in running
measuring or marking the lines and
corners described in the forgoing
field notes of Township 5 N of the
Base Line and Range No. 11
West of the 6th Principal Meridian
showing the respective capacities
in which they acted

William W Fetridge Chainman
Frank Wenzel Chainman
Innocent Ryan Flagman
Joseph Willock Axeman
George Sprague Axeman
Wilbur F Fort Compasman

Indexed

R 1

Field Notes of the subdivision lines of Township 6 North Range 11 West of the 6th Principal Meridian Nebraska Territory as surveyed by William W. Clark Deputy Surveyor, under his Contract No. 282, bearing date August 15, 1860.

Subdivision Commenced Sept 3d 1860
" Completed " 8th "

Rec'd Oct 25th
Matto C.L.W.

Descriptive Index
Compd

Cop. D. A.G.
Comp. Cop. & A.G.

D. L. Wade

Names and duties of assistants

Benjamin Sandberg Chainman

Ephram F. Cross Chainman

James Keegan Flagman

John Ulrick Axeman

Township 6 N. Range XI W. 6th P.M.

6	49	5	36	4	27	3	18	2	9	1
48		48		35		26		17		9
7	47	8	34	9	25	10	17	11	8	12
46		45		33		24		16		7
18	44	17	33	16	24	15	15	14	6	13
43		42		32		23		14		6
19	42	20	31	21	22	22	13	23	5	24
41		40		30		21		13		4
30	39	29	29	28	21	27	12	26	3	25
38		37		28		20		11		2
31	37	32	28	33	19	34	10	35	2	36

Township 6 N Range 11 W 6th P.M.

To determine the proper adjustment of my compass for subdividing this Township I commence at the corner to Townships 5 and 6 North Range 10 and 11 West and run

North on a blank line along the East Boundary of section 36.

Variation 12° 25' East

39.93 To a point 17 links West of the quarter section corner

79.89 To a point 36 links West of the corner to Sections 25 and 36

To retrace this line or run parallel thereto, my compass must be adjusted to a variation of 12° 10' East

Subdivision commenced September 3rd 1860

Township 6 N., Range 11 W. 6th P.M.

From the corner to sections ~~1. 2.~~ 35 and 36 on the South Boundary of the Township, Run North, between sections 35 and 36

Variation 12° 10' East

40.00 Drove charred stake set post and raised mound with pits and trenches as per instructions for quarter section corner

80.00 Drove charred stake set post and raised mound with pits and trenches as per instruction for corner to sections 25, 26, 35 and 36

Land gently rolling prairie, Drift

East on a random line between sections 25 and 36

Variation 12° 20 East

40.00 Set a post for temporary quarter section corner

Township 6 N., Range 11 W. 6th PM

80.08 Intersected East Boundary of Township 35 links North of the corner to sections 25 and 36 from which corner Run West on a true line between sections 25 and 36

Variation 12° 05' East

40.04 Drove charred stake set post raised mound with pits and trenches as per instructions for quarter section corner

80.08 The corner to sections 25, 26 35 and 36

Land gently rolling praine, Drift

North, between sections 25 and 26

Variation 12° 10' East

40.00 Drove charred stake, set post and raised mound with pits and trenches as per instructions for quarter section corner

Township 6 N. R 11 W. 6th P.M.

80.00 Drove charred stake, set post and raised mound with pits and trenches as per instructions for corner to sections 23.24.25 and 26
Land gently rolling prairie, soil 2 rate

East on a random line between sections 24 and 25
Variation 12° 20' East

40.00 Set a post for temporary quarter section corner

68.50 A drain course S. 60° E.

80.18 Intersected East Boundary of Township 21 links North of the corner to sections 24 and 25 from which corner I run
West, on a true line between sections 24 and 25
Variation 12° 11' East

40.09 Drove charred stake, set post and raised mound with pits

Township 6 N. Range 11 W. 6th P.M.

and trenches as per instructions for quarter section corner

80.18 The corner to sections 23.24 25 and 26
Land, rolling prairie. 2 rate soil

North, between sections 23 and 24
Variation 12° 10' East

20.00 A drain course N. E.

40.00 Drove, charred stake set post and raised mound with pits and trenches as per instructions for quarter section corner

60.00 A drain course East

80.00 Drove charred stake set post and raised mound with pits and trench as per instructions for corner to sections 13, 14, 23 and 24
Land broken prairie, 2 rate soil

Township 6 N. Range 11 W. 6th PM

East on a random line between sections 13 and 24

Variation 12° 20' East

40.00 Set a post for temporary quarter section corner

65.60 A drain course N. 60 E.

80.50 Intersected East Boundary of Township 45 links North of the corner to sections 13 and 24, from which corner I run

West, on a true line between sections 13 and 24

Variation 12° 01' East

40.25 Drove charred stake set post and raised mound with pits and trenches as per instructions for quarter section corner

80.50 The corner to sections 13.14.23 and 24

Land broken Prairie soil

North between sections 13 and 14

Township 6 N. Range 11 E. 6th PM.

Variation 12° 10' East

40.00 Drove charred stake set post and raised mound with pits and trenches as per instructions for quarter section corner

77.00 A drain course S. E.

80.00 Drove charred stake set post and raised mound with pits and trench as per instructions for corner to sections 11.12.13 and 14

Land rolling prairie Prairie soil

East on a random line between sections 12 and 13

Variation 12° 20' East

40.00 Set a post for temporary quarter section corner

80.36 Intersected East Boundary of Township 15 links North of the corner to sections 12 and 13 from which corner I run

Township 6 N. Range 11 W. 6th P.M.

West on a true line between sections 12 and 13

Variation 12° 14' East

40.18 Drove charred stake set post and raised mound with pits and trenches as per instructions for quarter section corner

80.36 The corner to sections 11, 12, 13 and 14

Land broken prairie, 2d rate soil

North between sections 11 and 12

Variation 12° 10' East

40.00 Drove charred stake set post and raised mound with pits and trenches as per instructions for quarter section corner

80.00 Drove charred stake set post and raised mound with pits and trenches as per instructions for corner to sections 1, 2, 11 and 12

Land rolling prairie 2d rate soil

Township 6 N. Range 11 W. 6th P.M.

East on a random line between sections 1 and 12

Variation 12° 20' East

40.00 Set a post for temporary quarter section corner

80.16 Intersected East Boundary of Township 5 links South of corner to sections 1 and 12 from which corner Drum

West, on a true line between sections 1 and 12

Variation 12° 22' East

40.08 Drove charred stake set post and raised mound with pits and trenches as per instructions for quarter section corner

80.16 The corner to sections 1, 2, 11 and 12

Land rolling prairie 2d rate soil

North on a random line between sections 1 and 2

Township 6 N. Range 11 W. 6th P.M.

Variation 12° 10' East

40.00 Set a post for temporary quarter section corner

67.00 Dry bed of 32 mile Creek 10 links wide, course East, water in pools, scattering trees on banks

80.51 Intersected North Boundary of Township at corner to sections 1 and 2 from which corner I run South, on a true line between sections 1 and 2

Variation 12° 10' East

40.51 Drove charred stake set post and raised mound with pits and trench as per instructions for quarter section corner

80.51 The corner to sections 1, 2, 11 and 12

Land rolling Prairie 2d rate soil
Timber Elm and Cottonwood -
September 3 1860

North, between sections 34 and 35

Variation 12° 10' East

Township 6 N. Range 11 W. 6th P.M.

40.00 Drove charred stake set post and raised mound with trench and pits as per instruction for quarter section corner

80.00 Drove charred stake set post and raised mound with pits and trench as per instructions for corner to sections 26, 27, 34 and 35

Land level prairie 2 rate soil

East on a random line between sections 26 and 35

Variation 12° 20' East

40.00 Set a post for temporary quarter section corner

44.50 A drain course South

80.10 Intersected North and South line 28 links South of the corner to sections 25, 26, 35 and 36 from which corner I run West on a true line between

Township 6 N. Range 11 W. 6th P.M.

sections 26 and 35

Variation 12° ~~08'~~ 32' East

40.05 Drove charred stake set post and raised mound with trench and pits as per instructions for quarter section corner

80.10 The corner to sections 26, 27, 34 and 35

Land level prairie Prairie soil

North between sections 26 and 27

Variation 12° 10' East

40.00 Drove charred stake set post and raised mound with trench and pits as per ~~instructions~~ for quarter sec corner

80.00 Drove charred stake set post raised mound with pits and trench as per instructions for corner to sections 22, 23, 26 and 27

Land level prairie, Prairie soil

Township 6 N. Range 11 W P.M.

East on a random line between sections 23 and 26

Variation 12° 20' East

40.00 Set a post for temporary quarter section corner

79.88 Intersected North and South line 17 links North of the corner to sections 23, 24, 25 and 26 from which corner Prairie

West, on a true line between sections 23 and 26

Variation 12° 13' East

39.94 Drove charred stake set post and raised mound with pits and trench as per instructions for quarter section corner

79.88 The corner to sections 22, 23, 26 and 27

Land level prairie, Prairie soil

North between sections 22 and 23

Township 6 N. Range 11 W. 6th P.M.

Variation 12° 10' East

39.06 A drain course N. E.

40.00 Drove charred stake set post and raised mound with pits and trench as per instructions for quarter section corner

80.00 Drove charred stake set post and raised mound with pits and trench as per instructions for corner to sections 14.15.22 and 23

Land level prairie. 2d rate soil

East on a random line between sections 14 and 23

Variation 12° 20' East

40.00 Set a post for temporary quarter section corner

60.00 A drain, course S. 30° E.

80.06 Intersected North and South line 6 link North of the corner to sections 13.14.23 and 24 from which corner

Township 6 N. Range 11 W. 6th P.M.

Prim

West on a true line between sections 14 and 23

Variation 12° 17' East

40.03 Drove charred stake set post and raised mound with pits and trench as per instructions for quarter section corner

80.06 The corner to sections 14.15.22 and 23

Land broken prairie. 2d rate soil

North between sections 14 and 15

Variation 12° 10 East

20.12 A drain course East

40.00 Drove charred stake set post and raised mound with pits and trench as per instructions for quarter section corner

80.00 Drove charred stake set post and raised mound with pits and trench as per instructions for corner to sections 10.11.14 and 15

Township 6 N, Range 11 W 6th P.M.

Land gently rolling prairie 2d rate

East on a random line between sections 11 and 14

Variation 12° 20' East

40.00 Set a post for temporary quarter section corner

59.97 A drain course N. 70° E.

77.75 Same drain course S. 30° E.

79.72 Intersected North and South line 23 links North of the corner to sections 11, 12, 13 and 14 from which corner I run

West on a true line between sections 11 and 14

Variation 12° 10' East

39.86 Drove charred stake set post and raised mound with pits and trench as per instructions for quarter section corner

79.72 The corner to sections 10, 11, 14 and 15

Township 6 N, Range 11 W, 6th P.M.

Land broken prairie 2d rate soil

North between sections 10 and 11

Variation 12° 10' East

40.00 Drove charred stake set post and raised mound with pits and trench as per instructions for quarter section corner

80.00 Drove charred stake set post and raised mound with pits and trench as per instructions for corner to sections 2, 3, 10 and 11

Land level prairie, 2d rate soil

East on a random line between sections 2 and 11

Variation 12° 20' East

40.00 Set a post for temporary quarter section corner

79.94 Intersected North and South line at corner to sections 1, 2, 11 and 12

from which corner I run
West, on a true line between
sections 2 and 11
Variation 12° 20' East
39.97 Drove charred stake set post
and raised mound with pits
and trench as per instruction
for quarter section corner
79.94 The corner to sections 2, 3, 10 and 11
Land level prairie. 2d rate soil

North on a random line between
sections 2 and 3
Variation 12° 10' East
40.00 Set a post for temporary quarter
section corner
80.24 Intersected North Boundary of
Township 46 links West of corner
to sections 2 and 3 from which corner
I run
South on a true line between

sections 2 and 3
Variation ~~12° 30'~~ 11° 50' East
40.24 Drove charred stake set post
and raised mound with pits
and trench, as per instructions for quarter section
corner
80.24 The corner to sections 2, 3, 10 and 11
Land level prairie, 2d rate soil
September 4th 1860

North between sections 33 and 34
Variation 12° 10' East
32.52 A drain course S. E.
40.00 Drove charred stake set post
and raised mound with pits
and trench as per instructions
for quarter section corner
80.00 Drove charred stake set post
and raised mound with pits
and trench as per instructions
for corner to sections 27, 28, 33 and 34

Township 6 N, Range 11 W, 6th P.M.

Land gently rolling prairie, 2nd rate

East on a random line between sections 27 and 34

Variation 12° 20' East

5.25 Enter drain, comes from N 75° West, thence down the same to

27.00 Leave drain course S 30° E

40.00 Set a post for temporary quarter section corner

79.92 Intersected North and South line 8 links North of corner to sections 26, 27, 34 and 35 from which corner I run

West on a true line between sections 27 and 34

Variation 12° 17' East

39.96 Drive charred stake set post and raised mound with pits and trench as per instructions for quarter section corner

Township 6 N, Range 11 W, 6th P.M.

79.92 The corner to sections 27, 28, 33 and 34

Land gently rolling prairie, 2nd rate

North between sections 27 and 28

Variation 12° 10' East

3.50 A drain course S. E.

40.00 Drive charred stake set post and raised mound with pits and trench as per instructions for quarter section corner

80.00 Drive charred stake set post and raised mound with pits and trench as per instructions for corner to sections 21, 22, 27 and 28

Land gently rolling prairie, 2nd rate

East on a random line between sections 22 and 27

Variation 12° 20' East

40.00 Set a post for temporary quarter section corner

Township 6 N. Range 11 W. 6th P.M.

80.04 Intersected North and South line 5 links South of the corner to sections 22, 23, 26 and 27 from which corner Prun West, on a true line between sections 22 and 27

Variation 12° 22' East

40.02 Drove charred stake set post and raised mound with pits and trench as per instructions for quarter section corner

80.04 The corner to sections 21, 22, 27 and 28 Land gently rolling prairie Drate

---

North between sections 21 and 22

Variation 12° 10' East

40.00 Drove charred stake set post and raised mound with pits and trench as per instructions for quarter section corner

80.00 Drove charred stake set post

Township 6 N. Range 11 W. 6th P.M.

and raised mound with pits and trench as per instructions for corner to sections 15, 16, 21 and 22 Land level prairie, Drate soil

---

East on a random line between sections 15 and 22

Variation 12° 20' East

40.00 Set a post for temporary quarter section corner

67.03 A drain course N. E.

80.02 Intersected North and South line 12 links North of the corner to sections 14, 15, 22 and 23 from which corner Prun West on a true line between sections 15 and 22

Variation 12° 15' East

40.01 Drove charred stake set post and raised mound with pits and trench as per instructions

for quarter section corner
80.02 The corner to sections 15.16.21 and 22
Land West half level prairie
East half rolling prairie 2d rate

North between sections 15 and 16
Variation 12° 10' East
30.50 A drain course East
40.00 Drove charred stake set post
and raised mound with pits
and trench as per instructions
for quarter section corner
52.03 A drain course S. 70° E.
71.11 A drain course S. E.
80.00 Drove charred stake set post
and raised mound with pits
and trench as per instructions
for corner to sections 9.10.15 and 16
Land gently rolling prairie, 2d rate

East on a random line between

sections 10 and 15
Variation 12° 20' East
40.00 Set a post for temporary quarter
section corner
79.82 Intersected North and South
line 18 links South of the
corner to sections 10.11.14 and 15
from which corner I run
West on a true line between
sections 10 and 15
Variation 12° 28' East
39.91 Drove charred stake set post
and raised mound with pits
and trench as per instructions
for quarter section corner
79.82 The corner to sections 9.10.15 and 16
Land gently rolling prairie 2d rate soil

North between sections 9 and 10
Variation 12° 10' East
40.00 Drove charred stake set

Township 6 N. Range 11 W 6th P.M.

post and raised mound with pits and trenches as per instructions for quarter section corner

80.00 Drove charred stake set post and raised mound with pits and trench as per instructions for corner to sections 3, 4, 9 and 10

Land level prairie, 2d rate soil

East on a random line between sections 3 and 10

Variation 12° 20' East

40.00 Set a post for temporary quarter section corner

77.96 Intersected North and South line 5 links South of the corner to sections 2, 3, 10 and 11 from which corner Prun

West, on a true line between sections 3 and 10

Variation 12° 22' East

Township 6 N. Range 11 W 6th P.M.

39.98 Drove charred stake set post and raised mound with pits and trench as per instructions for quarter section corner

79.96 The corner to sections 3, 4, 9 and 10

Land rolling prairie – 2d rate soil

North on a random line between sections 3 and 4

Variation 12° 10' East

40.00 Set a post for temporary quarter section corner

80.75 Intersected North Boundary of the Township 30 links East of the corner to sections 3 and 4 from which corner Prun

South on a true line between sections 3 and 4

Variation 12° 23' East

40.75 Drove charred stake set post and raised mound with pits

Township 6 N. Range 11 W. 6th P.M.

and trench as per instructions
for quarter section corner
80.75 The corner to sections 3, 4, 9 and 10
Land gently rolling prairie, 2d rate

September 5th 1860

North between sections 32 and 33
Variation 12° 10' East
28.09 A drain course S. W.
40.00 Drove charred stake set post
and raised mound with pits
and trench as per instructions
for quarter section corner
80.00 Drove charred stake set post
and raised mound with pits
and trench as per instructions
for corner to sections 28, 29, 32 and 33
Land rolling prairie 2d rate

East on a random line betw
sections 28 and 33

Township 6 N. Range 11 W 6th P.M.

Variation 12° 20' East
40.00 Set a post for temporary quarter
section corner
79.82 Intersected North and South
line 10 links South of the corner
to sections 27, 28, 33 and 34
from which corner Run
West, on a true line between
sections 28 and 33
Variation 12° 24' East
39.91 Drove charred stake set post
and raised mound with pits
and trench as per instructions
for quarter section corner
79.82 The corner to sections 28, 29,
32 and 33
Land rolling prairie, 2d rate soil

North between sections 28 and 29
Variation 12° 10' East

Township 6 N, Range 11 W, 6 P.M.

40.00 Drove charred stake set post and raised mound with pits and trench as per instructions for quarter section corner

80.00 Drove charred stake set post and raised mound with pits and trench as per instructions for corner to sections 20, 21, 28 and 29

Land rolling prairie, Drab soil

East on a random line between sections 21 and 28

Variation 12° 20' East

40.00 Set a post for temporary quarter section corner

79.94 Intersected North and South line at corner to sections 21, 22, 27 and 28 from which corner Brun West, on a true line between sections 21 and 28

Township 6 N, Range 11 W, 6 P.M.

Variation 12° 20' East

39.97 Drove charred stake set post and raised mound with pits and trench as per instructions for quarter section corner

79.94 The corner to sections 20, 21, 28 and 29

Land level prairie, Drab soil

North between sections 20 and 21

Variation 12° 10' East

40.00 Drove charred stake set post and raised mound with pits and trench as per instructions for quarter section corner

75.50 A drain course East

80.00 Drove charred stake set post and raised mound with pits and trench as per instructions for corner to sections 16, 17, 20 and 21

Land level prairie, Drab soil

Township 6 N. Range 11 W, 6th P.M.

East on a random line between sections 16 and 21

Variation 12° 20' East

28.00 A drain course N. 70° E.

40.00 Set a post for temporary quarter section corner

79.64 Intersected North and South line 5 links South of the corner to sections 15, 16, 21 and 22 from which corner Prun

West, on a true line between sections 16 and 21

Variation 12° 22' East

39.82 Drove charred stake set post and raised mound with pits and trench as per instructions for quarter section corner

79.64 The corner to sections 16, 17, 20 and 21

Land broken prairie. Dark soil

Township 6 N. Range 11 W, 6th P.M.

North between sections 16 and 17

Variation 12° 10' East

40.00 Drove charred stake set post and raised mound with pits and trench as per instructions for quarter section corner

80.00 Drove charred stake set post and raised mound with pits and trench as per instructions for corner to sections 8, 9, 16 and 17

Land broken prairie. Dark

East on a random line between sections 9 and 16

Variation 12° 21' East

40.00 Set a post for temporary quarter section corner

79.90 Intersected North and South line 14 links North of the corner to sections 9, 10, 15 and 16 from

Township 6 N, Range 11 W 6th P.M.

which corner Prun
West, on a true line between
sections 9 and 16
Variation 12° 14' East
39.95 Drove charred stake set post
and raised mound with pits
and trench as per instructions
for quarter section corner
79.90 The corner to sections 8, 9, 16 and 17
Land level prairie, 2d rate soil

North between sections 8 and 9
Variation 12° 10' East
40.00 Drove charred stake set post
and raised mound with pits
and trench as per instructions
for quarter section corner
80.00 Drove charred stake set post
and raised mound with pits
and trench as per instructions

Township 6 N, Range 11 W 6th P.M.

for corner to sections 4, 5, 8 and 9
Land rolling prairie 2d rate soil

East on a random line between
sections 4 and 9
Variation 12° 20' East
40.00 Set a post for temporary quarter
section corner
79.80 Intersected North and South
line 14 links North of the
corner to sections 3, 4, 9 and 10
from which corner Prun
West, on a true line between
sections 4 and 9
Variation 12° 14' East
39.90 Drove charred stake set post
and raised mound with pits
and trench as per instructions
for quarter section corner
79.80 The corner to sections 4, 5, 8 and 9

Township 6 N. Range 11 W. 6th P.M.

Land gently rolling prairie Drain

North on a random line between sections 4 and 5

Variation 12° 10' East

40.00 Set a post for temporary quarter section corner

80.18 Intersected North Boundary of Township 22 links East of the corner to sections 4 and 5 from which corner Drum

South on a true line between sections 4 and 5

Variation 12° 20' East

40.18 Drove charred stake set post and raised mound with pits and trench as per instructions for quarter section corner

80.18 The corner to section 4, 5, 8 and 9

Land rolling prairie 2d rate

September 6th 1860

Township 6 N. Range 11 W 6th PM

North between sections 31 and 32

Variation 12° 20' East

40.00 Drove charred stake set post and raised mound with pits and trench as per instructions for quarter section corner

80.00 Drove charred stake set post and raised mound with pit and trench as per instructions for corner to sections 29, 30, 31 and 32

Land level prairie, 2d rate soil

East on a random line between sections 29 and 32

Variation 12° 10' East

40.00 Set a post for temporary quarter section corner

61.00 A drain course South

74.66 Intersected North and South line 42 links South of the corner to sections 28, 29, 32 and 33

from which corner I run
West, on a true line between
sections 29 and 32
Variation 12° 28' East
39.83 Drove charred stake set post
and raised mound with pits and
trench as per instructions for
quarter section corner
79.66 The corner to Sections 29, 30, 31 and 32
Land gently rolling prairie; Drake

West on a random line between
sections 30 and 31
Variation 12° 10' East
40.00 Set a post for temporary quarter
section corner
80.08 Intersected West Boundary of
the Township 36 links North
of corner to sections 30 and 31
from which corner I run

East, on a true line between
sections 30 and 31
Variation 12° 25' East
40.08 Drove charred stake set post
and raised mound with pits
and trench as per instructions
for quarter section corner
80.08 The corner to sections 29, 30, 31 and 32
Land level prairie Drake soil

North between sections 29 and 30
Variation 12° 20' East
40.00 Drove charred stake set post
and raised mound with pits
and trench as per instructions
for quarter section corner
60.90 A drain course East
80.00 Drove charred stake set post
and raised mound with pits
as per instructions for corner

Township 6 N Range 11 W. P.M.

to sections 19.20.29 and 30
Land rolling prairie 2d rate

East on a random line between
sections 20 and 29
Variation 12° 30' East
22.12 A drain course N. 70° E.
38.50 Same drain course S. 30° E.
40.00 Set a post for temporary quarter
section corner
80.10 Intersected North and South line
28 links South of corner to sections
20.21.28 and 29 from which corner
Run
West, on a true line between
sections 20 and 29
Variation 12° 42' East
40.05 Drove charred stake set post
and raised mound with pits
and trench as per instructions

Township 6 N. Range 11 E. 6th P.M.

for quarter section corner
80.10 The corner to sections 19.20.29 and 30
Land broken prairie 2d rate

West on a random line between
sections 19 and 30
Variation 12° 30' East
2.50 A drain course S. 25° E.
21.00 Same drain course N. E.
40.00 Set a post for temporary quarter
section corner
79.50 Intersected West Boundary of
the Township 27 links North
of corner to sections 19 and 30 from
which corner Run
East on a true line between sections
19 and 30
Variation 12° 42' East
39.75 Drove charred stake set post
and raised mound with pits

Township 6 N Range 11 W 6th P.M.

and trench as per instructions for quarter section corner

79.50 The corner to sections 19, 20, 29 and 30
Land gently rolling prairie 2 rods

North between sections 19 and 20
Variation 12° 20' East

40.00 Drove charred stake set post and raised mound with pits and trench as per instructions for quarter section corner

80.00 Drove charred stake set post and raised mound with pits and trench as per instructions for corner to sections 17, 18, 19 and 20
Land gently rolling prairie 2 rods

East on a random line between sections 17 and 20
Variation 12° 30' East

Township 6 N Range 11 W 6th P.M.

28.79 ~~Enter drain~~ comes from N.W. thence down same to

35.02 Leave drain course S. E.

40.00 Set a post for temporary quarter section corner

80.26 Intersected North and South line 20 links South of the corner to sections 16, 17, 20 and 21 from which corner I run West, on a true line between sections 17 and 20
Variation 12° 39' East

40.13 Drove charred stake set post and raised mound with pits and trench as per instructions for quarter section corner

80.26 The corner to sections 17, 18, 19 and 20
Land gently rolling prairie; 2 rods

West on a random line between

Township 6 N, Range 11 W, 6th P.M.

sections 18 and 19

Variation 12° 30' East

40.00 Set a post for temporary quarter section corner

79.22 Intersected West Boundary of the Township 24 links North of corner to sections 18 and 19 from which corner I run East, on a true line between sections 18 and 19

Variation 12° 41' East

39.22 Drove charred stake set post and raised mound with pits and trench as per instructions for quarter section corner

79.22 The corner to sections 17, 18, 19 and 20 Land level prairie, 2d rate soil

---

North between sections 17 and 18

Variation 12° 20' East

Township 6 N, Range 11 W, 6th P.M.

40.00 Drove ~~charred~~ stake set post and raised mound with pits and trenches as per instructions for quarter section corner

41.95 A drain course S. 60° E.

80.00 Drove charred stake set post and raised mound with pits and trench as per instructions for corner to sections 7, 8, 17 and 18 Land level prairie 2d rate

---

East on a random line between sections 8 and 17

Variation 12° 30' East

40.00 Set a post for temporary quarter section corner

80.52 Intersected North and South line 32 links South of the corner to sections 8, 9, 16 and 17 from which corner I run

Township 6 N. R 11 W. 6th P.M.

West, on a true line between sections 8 and 17

Variation 12° 44' East

40.16 Drove charred stake set post and raised mound with pits and trench as per instructions for quarter section corner

80.52 The corner to sections 7, 8, 17 and 18

Land gently rolling prairie 2d rate

September 7th 1860

West on a random line between sections 7 and 18

Variation 12° 30' East

40.00 Set a post for temporary quarter section corner

50.13 A drain course S. E.

78.95 Intersected West Boundary of the Township 27 links North of the corner to sections 7 and 18 from which corner I run

Township 6 N. Range 11 W. 6th P.M.

East, on a true line between sections 7 and 18

Variation 12° 42' East

38.95 Drove charred stake set post and raised mound with pits and trench as per instructions for quarter section corner

78.95 The corner to sections 7, 8, 17 and 18

Land level prairie, 2d rate soil

North between sections 7 and 8

Variation 12° 20' East

40.00 Drove charred stake set post and raised mound with pits and trench as per instructions for quarter section corner

80.00 Drove charred stake set post and raised mound with pits and trench as per instructions for corner to sections 5, 6, 7 and 8

Land rolling prairie, 2d rate soil

Township 6 N. Range 11 W. 6th P.M.

East on a random line between sections 5 and 8

Variation 12° 30' East

40.00 Set a post for temporary quarter section corner

80.28 Intersected North and South line 17 links South of the corner to sections 4, 5, 8 and 9 from which corner I run

West on a true line between sections 5 and 8

Variation 12° 37' East

40.14 Drove charred stake set post and raised mound with pits and trench as per instructions for quarter section corner

80.28 The corner to sections 5, 6, 7 and 8

Land gently rolling prairie, 2nd rate soil

West on a random line between sections 6 and 7

Township 6 N. Range 11 W. 6 P.M.

Variation 12° 30' East

40.00 Set a post for temporary quarter section corner

78.35 Intersected West Boundary of the Township at the corner to sections 6 and 7 from which corner I run

East on a true line between sections 6 and 7

Variation 12° 30' East

38.35 Drove charred stake set post and raised mound with pits and trench as per instructions for quarter section corner

78.35 The corner to sections 5, 6, 7 and 8

Land gently rolling prairie 2nd rate

North on a random line between sections 5 and 6

Variation 12° 20' East

40.00 Set a post for temporary quarter

Township 6 N., Range 11 W., 6th P.M.

section corner

80.40 Intersected Nath Boundary of the Township 19 links West of the corner to sections 5 and 6 from which corner I run South, on a true line between sections 5 and 6

Variation 12° 12' East

40.40 Dure charred stake set post and raised mound with pits and trench as per instructions for quarter section corner

80.40 The corner to section 5, 6, 7, and 8

Land gently rolling prairie, Dated September 8th 1860

General description

The quality of land in this Township is equal to the average, In the West edge rather sandy -

This Township is entirely upland - There is no timber nor water except upon 32 mile creek in the North East corner of the Township which always has water in pools There are no improvements whatever in this Township.

~~timber no stone~~ No Stone

List of Names.

A list of the name of the individuals employed to assist in running, measureing, or marking the lines and corners described in the foregoing field notes of Township No 6 North of the base line of Range No 11 West of the Sixth Principal Meridian, showing the respective capacities in which they acted:

Benjamin Vanburg Chainman
Ephram Choas Chainman
James Keegan Flagman
John Ulrich Axeman

6 Indexed

Field Notes of the Survey of the Subdivision lines of Township No. 7 North of the Baseline Range No. 11 West of the 6th Principal Meridian as surveyed by Henry Gaines Deputy Surveyor under his Con. No. 282 bearing date 15th Aug. 1860

Subdivision Commenced Oct 4th 1860
" Completed " 10th "

Platted E.E.H. Des. Lines made by G.H.
Copied C.N.B.R. Compd
Comm. Ms. + C.N.B.R.

Names and Duties of Assistants

William McFetridge Chainman
Frank Wenzel Chainman
Innocent Ryan Flagman
Joseph Willock Axeman
George Sprague Axeman
Wilbur F. Fort Compassman

Township 7 N. Range XI W. 6th P.M.



Township No. 7 N Range 11 W Gt. P M

To determine the proper adjustment of my compass for subdividing this Township I commence at the corner to Townships 6 and 7 North Ranges 10 and 11 West and run

North on a blank line along the East Boundary of ~~Township~~ Section 36

Variation 12,30 East

40,08 The quarter section corner

80,19 To a point 5 lks West of the corner to sections 25 and 36

To retrace this line or run parallel thereto my compass must be adjusted to a variation of 12 28 East

Subdivision commenced Oct 4th 1860

From the corner to sections 1, 2, 35 and 36 on the S Boundary of the Township I run

Township 7 N Range 11 W 6th PM

North between section 35 and 36
Variation 12,28 East
40,00 Drove chained stake set post raised mound with trench and pits as per instruction for quarter section corner
80,00 Drove chained stake set post and raised mound with trench and pits as per instruction for corner to section 25, 26, 35 and 36
Land rolling prairie 2nd rate

East on a random line between Sections 25 and 36
Variation 12,30 East
30,00 Leavenworth and Ft Reany road bears N 60 E N 60 W
40,00 Set post for temporary quarter section corner
79,86 Intersects E boundary of Township 5 lks S of the corner to section

Township 7 N Range 11 W 6th PM

25 and 36 from which corner bears
West on a random line between section 25 and 36
Variation 12,32 East
39,93 Drove chained stake set post and raised mound with trench and pits as per instruction for quarter section corner
79,86 The corner to section 25, 26, 35 and 36
Land rolling prairie 2nd rate

North between section 25 and 26
Variation 12,28 East
30,00 Leavenworth and Ft Reany road bears N W and S E
40,00 Drove chained stake set post and raised mound with trench and pits as per instruction for quarter section corner

Township 7 N Range 11 W 6th P M

8,00 Drove chained stake set post and raised mound with trench and pits as per instruction for corner to section 23, 24, 25 and 26
Land rolling prairie 2nd rate

East on a random line between section 24 and 25
Variation 12,30 East
3,00 A Drain course S E
4,00 Set post for temporary quarter section corner
43,50 A Drain course N E
61,10 large drain course S scattering Elm on banks water in pools
79,80 Intersected E boundary of Township 16 lks S of corner to sections 24 and 25 from which corner
West on true line between Section 24 and 25

Township 7 N Range 11 W 6th P M

Variation 12,37 East
39,90 Drove chained stake set post and raised mound with trench and pits as per instruction for quarter section corner
79,80 The corner to section 23, 24, 25 and 26
Land rolling prairie 2nd Rate
Timber Elm

North between section 23 and 24
Variation 12.28 East
4,00 Set post drove chained stake and raised mound with trench and pits as per instruction for quarter section corner
8,00 Drove chained stake set post and raised mound with trench and pits as per instruction for corner to section 13, 14, 23 and 24
Land rolling prairie 2nd Rate

East on a random line between

Township 7 N Range 11 W 6th P M

section 13 and 24
Variation 12,30 East
21,20 A Drain course NE
40,00 Set post for temporary quarter section corner
77,00 A Drain course SE
79,74 Intersected E boundary of township 4 lks N of corner to sections 13 and 24 from which corner I run
West on true line between sections 13 and 24
Variation 12,28 East
39,87 Down chained stake set post and raised mound with trench and pits as per instructions for quarter section corner
79,74 The corner to sections 13, 14, 23 and 24
Land rolling prairie 2nd rate

Township 7 N Range 11 W 6th P M

North between sections 13 and 14
Variation 12,28 East
~~40,00 Down stake~~
3,00 A Drain course NE
8,10 Same Drain course NW
24,10 Same Drain course NE
40,00 Down chained stake set post and raised mound with trench and pits as per instructions for quarter section corner
56,20 A Drain course SE
80,00 Down chained stake set post and raised mound with trench and pits as per instructions for corner to sections 11, 12, 13 and 14
Land rolling prairie 2nd rate

East on a random line between sections 12 and 13
Variation 12,30 East

Township 7 N Range 11 W 6th P M

4,00 ~~Drove chained stake set post and raised mound with trench and~~

40,00 set post for temporary quarter section corner

41,20 A Drain course S

80,06 Intersects Boundary of Township 15 lks S of corner to sections 12 and 13 from which corner I run S

West on a true line between sections 12 and 13.

Variation 12,3 East

40,03 Drove chained stake set post and raised mound with trench and pits as per instruction for quarter section corner

80,06 The corner to sections 11, 12, 13 and 14

Land rolling prairie 2d rate

Township 7 N Range 11 W 6th P M

North between sections 11 and 12

Variation 12,28 East

40,00 Drove chained stake set post and raised mound with trench and pits as per instruction for quarter section corner

60,20 A Drain course S E

80,00 Drove chained stake set post and raised mound with trench and pits as per instruction for corner to sections 1, 2, 11 and 12

Land rolling prairie 2d rate

East on random line between sections 1 and 12

Variation 12,30 East

6,40 A Drain course S E

40,00 Set post for temporary quarter section corner

47,30 A Drain course S E

Township 7 N Range 11 W 6th P M

80,14 Intersected East boundary of Township 14 lks S of corner to section 1 and 12 from which corner I run

West on a true line between sections 1 and 12

Variation 12,38 East

40,07 Drove charred stake set post and raised mound with trench and pits as per instruction for quarter section corner

80,14 The corner to sections 1, 12, 11 and 12

Land rolling prairie 2d rate

North on sequom line between sections 1 and 2.

Variation 12,28 East

15,00 A Drain Course S E

40,00 Set post for temporary quarter section corner

79,58 Intersected N Boundary of

Township 7 N Range 11 W 6th P M

Township 15 lks East of corner to section 1 and 2 from which corner I run

South on true line between sections 1 and 2

Variation 12,35 East

39,58 Drove charred stake set post and raised mound with trench and pits as per instruction for quarter section corner

79,58 The corner to sections 1, 12, 11 and 12

Land rolling prairie 2d rate

October 4th 1860

North between sections 34 and 35

Variation 12,28 East

40,00 Drove charred stake set post and raised mound with trench and pits as per instructions for quarter section corner

Township 7 N Range 11 W 6th P.M.

40,00 Down charred stake set post and raised mound with trench and pits as per instructions for corner to section 26, 27, 34 and 35
Land rolling prairie 2d rate

East on random line between section 26 and 35
Variation 12,30 East
1,10 Dry bed of 32 Mile creek 15 lks wide with water in pools scattering trees on banks course SE
5,20 Same creek course NE
11,60 Same creek course SE
40,00 set post for temporary quarter section corner
45,90 A Drain Course S 15 E
75,60 A Drain Course S
79,88 Intersect N and S line 16 lks N of the corner to

Township 7 N Range 11 W 6th P.M.

section 25, 26, 35 and 36 from which corner I run
West on the line between sections 26 and 35
Variation 12,23 East
39,94 Down charred stake set post and raised mound with trench and pits as per instructions for quarter section corner
79,88 The corner to sections 26, 27, 34 and 35.
Land Rolling prairie 2d Rate
Timber elm and willow

North between section 26 and 27
Variation 12,28 East
0,30 Dry bed 32 Mile creek 15 lks wide course East water in pools scattering trees on banks
25,90 Enter Drain Course S W
38,20 Leave Drain Course from N W
40,00 Set post Down charred stake and raised mound with trench

Township 7 N Range 11 W 6th P M

and pits as per instruction for
quarter section corner
80,00 Drove charred stake set post and
raised mound with trench
and pits as per instructions
for corner to sections 22, 23, 26 and
Land rolling prairie 2nd rate
Timber Elm and Willow

East on a random line
between sections 23 and 26
Variation 12,30 East
40,00 Set post for temporary quarter
section corner
40,75 Leavenworth and Fort Kearny road
bears NW and SE
79,96 Intersected N and S line 1 chs
24,25
S of corner to sections 23 and 26
from which corner Brass Pine
West on a true line between
sections 23 and 26
Variation 12,34 East

Township 7 N Range 11 W 6th P M

39,98 Drove charred stake set post and
raised mound with trench and pits
as per instruction for quarter
section corner
79,96 The corner to sections 22, 23, 26 and 27
Land rolling prairie 2nd rate

North between section 22 and 23
Variation 12,28 East
15,04 A Drain course N
26,10 Dam Drain Course S E
34,10 Leavenworth and Fort Kearny road
bears N 60 W and S E
40,00 Drove charred stake set post and
raised mound with trench and
pits as per instruction for
quarter section corner
80,00 Drove charred stake set post and
raised mound with trench and
pits as per instruction for

Township 7 N Range 11 W 6th P M

corner to section 14, 15, 22 and 23
Land rolling prairie 2nd rate

East on a random line between
section 14 and 23
Variation 12, 30 East
40,00 Set post for temporary quarter
section corner
58,80 A Drain course S
77,10 Same Drain course N E
80,20 Intersect the N and S line 28 lks South
of corner to sections 13, 14, 23 and 24
from which corner I run
West on true line between
section 14 and 23
Variation 12, 42 East
40,10 Drove chained stake set post
and raised mound with trench
and pits as per instruction for
Quarter section corner

Township 7 N Range 11 W 6th P M

80,20 The corner to sections 14, 15, 22 and 23
Land rolling prairie 2d rate

North between section 14 and 15
Variation 12, 20 East
40,00 Drove chained stake set post
and raised mound with trench
and pits as per instruction for
quarter section corner
58,20 A Drain course E
80,00 Drove chained stake set post
and raised mound with trench
and pits as per instruction
for corner to sections 10, 11, 14 and 15
Land rolling prairie 2d rate

East on a random line between
section 11 and 14
Variation 12, 35 East
40,00 Set post for temporary quarter

Township 7 N Range 11 W 4th PM

section corner

80,10 Intersects N and S line 15 lks S of corner to sections 11, 12, 13 and 14 from which corner I run West on a true line between sections 11 and 14

Variation 12,41 East

40,05 Drove hard stake set post and raised mound with trench and pits as per instructions for quarter section corner

80,10 The corner to sections 10, 11, 14 and 15

Land rolling prairie 2d rate

North between section 10 and 11

Variation 12 25 East

40,00 Drove hard stake set post and raised mound with trench and pits as per instructions for quarter section corner

Township 7 N Range 11 W 4th PM

80,00 Drove hard stake set post and raised mound with trench and pits as per instructions for corner to sections 2, 3, 10 and 11

Land rolling prairie 2d Rate

East on a random line between sections 2 and 11

Variation 12,40 East

17,20 A Drain Course South East

40,00 Set post for temporary quarter section corner

79,94 Intersects N and S line 9 lks W of corner to sections 1, 2, 11 and 12 from which corner I run West on a true line between sections 2 and 11

Variation 12,44 East

39,97 Drove hard stake set post and raised mound with trench and

Township 7 N Range 11 W 6th P.M.

pits as per instructions for
quarter section corner
79,94 The corner to section 2, 3, 10 and 11
Land rolling prairie 2d Rate.

North on a random line between
section 2 and 3
Variation 12,30 East
14,60 A Drain Course E
40,00 Set post for temporary quarter
section corner
79,64 Intersected N Boundary of Town-
ship 31 lks East of Corner
to section 2 and 3 from
which corner I saw
South on a true line between
section 2 and 3
Variation 12,43 East
39,64 Drove chained stake set post
and raised mound with trench

Township 7 N Range 11 W 6th P.M.

and pits as per instructions for
quarter section corner
79,64 The corner to section 2, 3, 10 and 11
Land rolling prairie 2d rate
October 5th 1860

North between section 33 and 34
Variation 12,40 East
40,00 Drove chained stake set post and
raised mound with trench and
pits as per instruction for
quarter section corner
43,50 Dry bed of 32 mile creek course
East 15 lks wide scattering trees
on banks
51,20 Same Creek Course W 15 lks wide
57,60 Same Creek Course N E 15 lks wide
80,00 Drove chained stake set post
and raised mound with trench
and pits as per instruction for

Township 7 N Range 11 W 6th PM

corner to section 27, 28, 33 and 34
Land rolling prairie 2d rate
Timber Elm

East on a random line between
sections 27 and 34
Variation 12, 30 East
38,00 Dry bed 32 Mile creek 15 lks
wide water in pools scattering
trees on banks
40,00 Set post for temporary quarter
section corner
43,60 Same creek course S.E 15 lks wide
56,30 Same creek course N 15 lks wide
68,00 Same creek course S.E 15 lks wide
75,60 Same creek course N.E 15 lks wide
80,22 Intersect N and S line 21
lks S of corner to sections
26 27 34 and 35 from which
corner S run
West on true line between

Township 7 N Range 11 W 6th PM

sections 27 and 34
Variation 12, 39 East
40,11 Drive chained stake set post
raised mound with trench and
pits as per instructions for
quarter section corner
80,22 The corner to sections 27, 28, 33 and 34
Land rolling prairie 2d rate
Timber Elm

North between sections 27 and 28
Variation 12, 40 East
40,00 Drive chained stake set post
and raised mound with trench
and pits as per instructions
for quarter section corner
80,00 Drive chained stake set post
and raised mound with trench and
pits as per instructions for
corner to sections 21, 22, 27 and 28

Township No. 7 N. Range 11 W 6th PM

Land rolling prairie 2d rate

East on random line between section 22 and 27
Variation 12,30 East
40,00 Set post for temporary quarter sec. corner
74,20 A Drain course S
80,12 Intersects N and S line 9 lks S of corner to section 22, 23, 26 and 27 from which corner run
West on true line between section 22 and 27
Variation 12,34 East
40,06 Drove charred stake at post and raised mound with trench and pits as per instructions for quarter section corner
80,12 The corner to section 21, 22, 27 and 28

Township No. 7 N Range 11 W 6th PM

Land rolling prairie 2d rate

North between section 21 and 22
Variation 12,40 East
15,00 A Drain course W
40,00 Drove charred stake set post raised mound with trench and pits as per instruction for quarter section corner
47,10 A Drain course SW
74,20 Leavenworth and Fort Kearny road bears S 65 E & N 60 W
80,00 Drove charred stake set post and raised mound with trench and pits as per instructions for corner to section 15, 16, 21 and 22
Land rolling prairie 2d rate

East on a random line

between sections 15 and 22
Variation 12.30 East
40.00 Set post for temporary quarter section corner
Intersect N and S line 8 lks S of
79.98 The corner to sections 14, 15, 22 and 23
from which corner I run
West on true line between
sections 15 and 22
Variation 12 33 East
39.99 Drove chained stake set post
and raised mound with trench
and pits as per instructions
for quarter section corner
79.98 The corner to sections 15, 16, 21 and 22
Land rolling prairie 2nd rate

North between sections 15 and 16
Variation 12.40 East
40.00 Drove chained stake set post
and raised mound with
trench and pits as per

instructions for quarter section
corner
41.60 A Drain course E
80.00 Drove chained stake set post and
raised mound with trench and
pits as per instructions for
corner to sections 9, 10, 15 and 16
Land rolling prairie 2nd rate

East on a random line between
sections 10 and 15
Variation 12°, 40' East
5.20 A Drain course S E
40.00 Set post for temporary quarter
section corner
79.94 Intersected N and S line 12 lks
N of the corner to sections 10, 11, 14 and 15
from which corner I run
West on true line between
sections 10 and 15

Township 7 N Range 11 W 6th P.M.

Variation 12°, 35' East

39.97 Drove chained stake set post and raised mound with trench and pits as per instruction for quarter section corner

79.94 The corner to sections 9, 10, 15 and 16

Land rolling prairie 2nd rate

North between sections 9 and 10

Variation 12, 40 East

5,20 A Drain Course S E

40,00 Drove chained stake set post and raised mound with trench and pits as per instruction for quarter section corner

80,00 Drove chained stake set post and raised mound with trench and pits as per instruction for corner to sections 3, 4, 9 and 10

Land rolling prairie 2nd rate

Township 7 N Range 11 W 6th P.M.

East on a random line between sections 3 and 10

Variation 12,40 East

40,00 Set post for temporary quarter section corner

45,20 A Drain course S E

71,10 Same Drain course N E

79,96 Intersection N and S line 6 chs S of corner to sections 2, 3, 10 and 11 from which corner S run

West on true line between sections 3 and 10

Variation 12,43 East

39,98 Drove chained stake set post and raised mound with trench and pits as per instruction for quarter section corner

79,96 The corner to sections 3, 4, 9 and 10

Land rolling prairie 2nd rate

Township 7 N Range 11 W 6th P M

North on random line between
Sections 3 and 4
Variation 12,40 East
40,00 Set post for temporary quarter
section corner
47,86 A Drain course S 70 E
79,40 Intersects N Boundary of Town-
-ship 24 lks C of corner to
Section 3 and 4 from
which corner I run
South on a true line
between Sections 3 and 4
Variation 12,50 East
39,40 Iron chained stake set post
and raised mound with trench
and pits as per instructions
for quarter Section corner
79,40 The corner to sections 3, 4, 9 and 10
Land rolling prairie 2d rate
October 6th 1860

Township 7 N Range 11 W 6th P M

North between Sections 32 and 33
Variation 12,50 East
40,00 Iron chained stake set post
and raised mound with trench
and pits as per instruction
for quarter section corner
80,00 Iron chained stake set post
and raised mound with trench
and pits as per instruction for
corner to sections 28 29 32
and 33
Land gently rolling prairie 2d rate

East on a random line between
Sections 28 and 33
Variation 12,40 East
20,30 A Drain course NE
40,00 Set post for temporary quarter
section corner
43,50 A Drain ~~course~~ 32 miles creek S.E. 95 lks wide

Township 7 N Range 1 W 6th P M

course S.E water in pools
79,84 Intersect N and S line 5 lks S of corner to section 27, 28, 33 and 34 from which corner I run West on true line between sections 28 and 33

Variation 12° 42' East

39,92 Drove charred stake set post and raised mound with trench and pits as per instruction for quarter section corner
79,84 The corner to sections 28, 29, 32 and 33
Land rolling prairie 2d rate

North between sections 28 and 29
Variation 12,50 East
8,00 A Drain course East
34,00 A Drain course East 10 lks into water in pools
40,00 Drove charred stake set post

Township 7 N Range 1 W 6th P M

and raised mound with trench and pits as per instruction as per instruction for quarter sect in corner
80,00 Drove charred stake set post and raised mound with trench and pits as per instruction for corner to sections 20, 21, 28 and 29
Land rolling prairie 2d rate

East on a random line between sections 21 and 28
Variation 12,40 East
2,00 A Drain course S
13,00 Dam Drain course NE
14,10 Dam Drain course SE
33,10 A Drain course S
40,00 Set post for temporary quarter section corner
80,02 Intersected N and S line 17

Township 7 N Range 11 W 6th P.M.

lks North of corner to sections 21 22 27 and 28 from which corner I run West on the line between sections 21 and 28

Variation 12,33 East

40,01 Drove chained stake set post and raised mound with trench and pits as per instruction for quarter section corner

80,02 The corner to sections 20, 21, 28 and 29

Land rolling prairie 2d rate

North between sections 20 and 21

Variation 12 50

10,00 Drain 15 lks wide water in pools course E

16,00 Drain course W

23,50 Dam Drain Course NE

Township 7 N Range 11 W 6th P.M.

40,00 Drove chained stake set post and raised mound with trench and pits as per instruction for quarter section corner

80,00 Drove chained stake set post and raised mound with trench and pits as per instruction for corner to sections 16, 17, 20 and 21

Land rolling prairie 2d rate

East on a random line between sections 16 and 21

Variation 12 40 East

40,00 Set post for temporary eight section corner

53,00 A Drain course

61,00 Leavenworth and Fort Kearny road bears NW and SE

79,90 Intersected N and S line 17 lks W of the corner to sections 15, 16, 21 and 22 from

Township 7 N Range 11 W 6th P.M.

which corner I run
West on true line between
section 16 and 21
Variation 12,47 East
~~Land rolling prairie 2d Rate~~
39,95 Drove chained stake set post and
raised mound with trench and
pits as per instruction for
quarter section corner
79,90 The corner to section 16, 17, 20 and 21
Land rolling prairie 2d rate

North between section 16 and 17
Variation 12,50 East
40,00 Drove chained stake set post and
raised mound with Trench and
pits as per instruction for
quarter section corner
40,10 Leavenworth and Fort Kearny
road ~~Beary~~ NW and SE

Township 7 N Range 11 W 6th P.M.

80,00 Drove chained stake set post
and raised mound with trench
and pits as per instruction
for corner to sections 8, 9, 16 and 17
Land rolling prairie 2d rate

East on a random line between
section 9 and 16
Variation 12,40
40,00 Set post for temporary quarter
section corner
79,84 Intersect N and S line 25 lks
S of the corner to section 9, 10
15 and 16 from which corner
I run
West on a true line between
section 9 and 16
Variation 12,50 East
39,92 Drove chained stake set post
and raised mound with

Township 7 N Range 11 W 6th PM

trench and pits as per
instructions for quarter
section corner
79,84 The corner to sections 8, 9, 16 and 17
Land rolling prairie 2d rate

North between sections 8 and 9
Variation 12,50 East
11,00 A Drain course S W
32,20 A Drain course S W
4,000 Drove chained stake set post
and raised mound with trench
and pits as per instructions
for quarter section corner
8,000 Drove chained stake set post
and raised mound with trench
and pits as per instructions
for corner to sections 4, 5, 8 and 9
Land rolling prairie 2d Rate

Township 7 N Range 11 W 6th PM

East on a random line
between sections 4 and 9
Variation 12,40 East
4,000 Set post for temporary quarter
section corner
79,92 Intersected N and S line
47 links S of corner to sections
3, 4, 9 and 10 from which
corner I am
West on a true line between
sections 4 and 9
Variation 13,00 43,00 East
3,996 Drove chained stake set post
and raised mound with trench
and pits as per instructions
for quarter section corner
79,92 The corner to sections 4, 5, 8 and 9
Land rolling prairie 2d rate

North on a random line

Township 7 N Range 11 W 6th PM

between Sections 4 and 5
Variation 12,50 East
40,00 Set post for temporary quarter section corner
79,50 Intersected N boundary of Township 12 lks East of the corner to sections 4 and 5 from which corner I run
South on a true line between Sections 4 and 5
Variation 12,50 East
39,50 Drove charred stake set post and raised mound with trench and pits as per instructions for quarter section corner
79,50 The corner to sections 4, 5, 8 and 9
Land rolling prairie 2d rate
October 8th 1860

North between sections 31 and 32

Township 7 N Range 11 W 6th PM

Variation 13,00 East
40,00 Drove charred stake set post and raised mound with trench and pits as per instruction for quarter section corner
41,60 A Drain course East
80,00 Drove charred stake set post and raised mound with trench and pits as per instruction for corner to sections 29, 30, 31 and 32
Land rolling prairie 2d rate

East on a random line between sections 29 and 32
Variation 13,00 East
27,80 A Drain Course N E
40,00 Set post for temporary quarter section corner
80,02 Intersected N and S line 16 lks South of corner to section

Township 7 N Range 11 W 6th P.M.

28 29 32 and 33 from which
corn I run
West on a true line betw Sections
29 and 32
Variation 13,07 East
40,02 Drove chained stake set post
and raised mound with trench
and pits as per instructions for
quarter section corner
80,04 The corner to sections 29, 30, 31 and 32
Land rolling prairie 2d rate

West on random line between
Sections 30 and 31
Variation 13,00 East
40,00 ~~Drove~~ set post for temporary
quarter section corner
76,28 Intersected West bound ay of
Township 8 Lks N of the corner
to sections 30 and 31

Township 7 N Range 11 W 6th P.M.

from which corner I run
East on a true line between
sections 30 and 31
Variation 13.03 East
36,28 Drove chained stake set post
and raised mound with trench
and pits as per instructions
for quarter section corner
76,28 The corner to sections 29, 30, 31 & 32
Land rolling prairie 2d rate

North between sections 29 and 30
Variation 13,00 East
40,00 Drove chained stake ~~set~~ post
and raised mound with trench
and pits as per instructions
for quarter section corner
64,20 Dry bed of Drain, 10 lks wide course E water
in pools
80,00 Drove chained stake set post

Township 7 N Range 1 W 6th P.M.

and raised mound with trench
and pits as per instruction for
corner to section 19, 20, 29 and 30
Land rolling prairie 2d rate

East on a random line between
sections 20 and 29
Variation 13,00 East
38,70 Drain course N E 10 lks wide water
in poles
40,00 Set post for temporary quarter
section corner
79,96 Intersected N and S line 24 lks
S of corner to section 20, 21, 28 and 29
from which corner I run
West on true line between
Section 20 and 29
Variation 18,10 East
39,98 Drove chained stake set post
and raised mound with trench

Township 7 N Range 1 W 6th P.M.

and pits as per instruction for
quarter section corner
79,96 The corner to sections 19, 20, 29 and 30
Land rolling prairie 2d rate

West on random line between
section 19 and 30
Variation 13 00 East
15,60 A Drain course S E
31,20 A Drain course S E
40,00 Set post for temporary quarter
section corner
43,86 A Drain water in pools 10 lks
wide course S 15 E
76,06 Intersected W boundary of Township
20 lks N of corner to section
19 and 30 from which corner
I run
East on a true line between
Section 19 and 30

Township 7 N Range 11 W 6th PM

Variation 13,00 East

36.06 Iron chained stake set post and raised mound with trench and pits as per instructions for quarter section corner

76.06 The corner to sections 19, 20, 29 and 30 Land rolling prairie 2d rate

---

North between sections 19 and 20
Variation 13,00 East

40.00 Iron chained stake set post and raised mound with trench and pits as per instructions for quarter section corner

45.60 A Drain course E

77.40 A Drain course S E

80.00 Iron chained stake set post and raised mound with trench and pits as per instructions for

Township 7 N Range 11 W 6th PM

corner to sections 17, 18, 19 and 20
Land rolling prairie 2d rate

East on a random line between sections 17 and 20
Variation 13,00 East

5,50 A Drain course S

18,00 Same Drain course N E

20,00 Same Drain course S E

31,00 A Drain course S E

40,00 Set post for temporary quarter section corner

50,20 A Drain 15 lks wide water in pools course S E

80.07 Intersects N and S line 31 lks S of corner to sections 16, 17, 20 and 21 from which corner I run West on a true line between sections 17 and 20.
Variation 13,14 East

Township 7 N Range 11 W 6th P M

40,03 Drove charred stake set post and raised mound with trench and pits as per instruction for quarter section corner

80,07 The corner to sections 17, 18, 19 and 20

Land rolling prairie 2d rate

West on a random line between section 18 and 19

Variation 13,00 East

1,00 A Drain course S E

40,00 Set post for temporary quarter section corner

75,74 Intersect W boundary of Township 42 lks N of corner to sections 18 and 19 from which corner I run

East on true line between sections 18 and 19

Variation 13,18 East

Township 7 N Range 11 W 6th P M

35,74 Drove charred stake set post and raised mound with trench and pits as per instructions for quarter section corner

75,74 The corner to sections 17, 18, 19 and 20

Land rolling prairie 2d rate

North between section 17 and 18

Variation 13,00 East

40,00 Drove charred stake set post and raised mound with trench and pits as per instructions for quarter section corner

49,16 Drain course S E

72,60 A Drain course S E

77,50 Leavenworth and Fort Kearney road ~~course~~ bears N W and S E

80,00 Drove charred stake set post and raised mound with trench

Township 7 N Range 11 W 6th PM

and pits as per instructions
for corner to sections 7, 8, 17 and 18
Land Rolling prairie 2 ½ Rate
October 9th 1860

East on random line betw
sections 8 and 17
Variation 13,00 East
23,00 A Drain 10 lks wide course S
water in pools
34,50 A Drain course S 10 lks wide
water in pools
4,00 Set post for temporary quarter
section corner
79,98 Intersects N and S line 14 lks
S of the corner to sections 8, 9, 16 and
17 from which corner S run
West on true line between
sections 8 and 17
Variation 13.06 East

Township 7 N Range 11 W 6th PM

39,99 Drove charred stake set post
and raised mound with trench
and pits as per instructions
for quarter section corner
79,98 The corner to sections 7, 8, 17 and 18
Land rolling prairie 2 ½ rate

West on a random line
between sections 7 and 18
Variation 13,00 East
18,12 Leavenworth and Fort Riley
road bears N 60 W & S 60 E
40,00 Set post for temporary quarter
section corner
51,30 A Drain Course S E
67,50 A Drain Course S
75,50 Intersects W boundary of
Township 6 lks S of corner to
sections 7 and 18 from which
corner S run

Township 7 N Range 1 W 6th P M

East on a true line between
Section 7 and 18
Variation 12,57 East
35,60 Drove charred stake set post
and raised mound with trench
and pits as per instruction for
quarter section corner
75,66 The corner to sections 7, 8, 17 and 18
Land gently rolling prairie 2nd rate

North between section 7 and 8
Variation 13,00 East
24,11 A Drain course S.E
40,00 Drove charred stake set post
and raised mound with trench
and pits as per instruction for
quarter section corner
49,50 A Drain course S E
64,00 Same Drain Course S W
80,00 Drove charred stake set post and

Township 7 N Range 1 W 6th P M

raised mound with trench and
pits as per instruction for
corner to section 5, 6, 7 and 8
Land rolling prairie 2nd rate

East on a random line between
Sections 5 and 8
Variation 13,00 East
24,10 A Drain course S
27,20 Same Drain course N
31,10 Same Drain course S
40,00 Set post for temporary quarter
section corner
48,50 A Drain course S W
73,00 A Drain course S W
80,06 Intersected N and S line 25 lks
S of corner to sections 4, 5, 8 and 9
from which corner I run
West on true line between section
5 and 8

Township 7 N Range 11 W 6th P M

Variation 13,11 East

40,03 Drove charred stake set post and raised mound with trench and pits as per instruction for quarter section corner

80,06 The corner to sections 5, 6, 7 and 8
Land broken 2nd rate

West on random line between section 6 and 7

Variation 13,00 East

40,00 Set post for temporary quarter section corner

75,06 Intersected W boundary of township 20 lks N of corner to section 6 and 7 from which corner I run

East on true line between section 6 and 7

Variation 13,09 East

Township 7 N Range 11 W 6th P M

35,06 Drove charred stake set post and raised mound with trench and pits as per instruction for quarter section corner

75,06 The corner to section 5, 6, 7 and 8
Land rolling prairie 3rd rate

North on random line between section 5 and 6

Variation 13,00 East

33,00 A Drain course S E

40,00 Set post for temporary quarter section corner

44,00 A Drain course S W

56,20 Same Drain course S E

64,80 A Drain course S W

79,64 Intersected N boundary of Township 25 lks East of the corner to sections 5 and 6 from which corner I run

Township 7 N Range 11 W 6th P.M.

South on a true line between sections 5 and 6
Variation 13, 11 East
39.64 Drove chained stake set post and raised mound with trench and pits as per instruction for quarter section corner
79.64 The corner to sections 5, 6, 7 and 8
Land broken 2d rate
October 10th 1860

General Description

The soil of this Township is about the common average; surface more rolling
The Leavenworth and Fort Kearny road runs through this Township from South East to North West

them is always water in pools in 32 Mile creek and the larger drains
Timber a few scattering trees principaly Elm and Ash in the South East part of the township
There are no improvements in this township

List of Names

A list of the names of the individuals employed to assist in running measuring or marking the lines and corners described in the foregoing field notes of Township No. 7 North of the Base Line Range No. 11

West of the 6th Principal
Meridian showing the respective
capacities in which they acted

William W Fenidge Chainman
Frank Wenzel Chainman
Innocent Ryan Flagman
Joseph Willock Axeman
George Spragen Axeman
Wilbur F Fort Compasman

Indexed

Field Notes of the subdivision lines of Township No. 8 North of the base line Range 11 West of the Sixth Principal Meridian, Nebraska Territory as surveyed by William M. Clark Deputy Surveyor, under his contract No. 282, bearing date August 15, 1860.

D. L. Rude
C.C.D.W.

Subdivision, commenced Octo 4th 1860
" completed " 10th "

Compd
Blatto C.C.D.W.

Rovd

Opied Ag. Comp. C.B.R.R.Co.

Names and duties of assistants

Benjamin Hanberg	Chainman
Ephram Cross	Chainman
James Keegan	Flagman
John Ulrick	Axeman

Township 8 N. Range 11 W. 6th P.M.



Township 8 N Range 11 W 6th PM.

To determine the proper adjustment of my compass for subdividing this Township I commence at the corner to Townships 7 and 8 North Ranges 10 and 11 West; and run North on a blank line along the East Boundary of section 36

Variation 12° 30' East

80.04 To a point 13 links East of the quarter section corner

79.98 To a point 28 lks East of the corner to sections 25 and 36,

To retrace this line or run parallel thereto, my compass must be adjusted to a variation of 12° 42' East

Subdivision commenced Oct 4th 1860

From the corner to sections 1 2, 35 and 36 on the South

Township 8 N Range 11 W. 6th P.M.

Boundary of the Township & Prin.
North between sections 35 and 36
Variation 12° 42' East
40.00 Drove charred stake set
post and raised mound with
trench and pits as per instruc-
tions for quarter section corner
80.00 Drove charred stake set post
and raised mound with trench
and pits as per instructions for
corner to sections 25, 26, 35 and 36
Land rolling prairie 2d rate soil

East on a random line between
sections 25 and 36
Variation 13° 00' East
12.50 A drain course South
30.20 A drain course South
40.00 Set a post for temporary quarter
section corner

Township 8 N Range 11 West 6th P.M.

79.84 Intersected the East Boundary of
the Township 10 lks South of the
corner to sections 25 and 36 from
which corner Prin
West on a true line between sec-
tions 25 and 36
Variation ~~12° 54'~~ 13° 00' East
39.92 Drove charred stake set post
and raised mound with trench
and pits as per instructions
for quarter section corner
79.84 The corner to sections 25, 26, 35 and 36
Land rolling and heavy prairie 2d rate

North between sections 25 and 26
Variation 12° 42' East
14.06 A drain course East
40.00 Drove charred stake set post
and raised mound with trench
and pits as per instructions

Township 8 N. Range 11 W. 6th P.M.

for quarter section corner
80.00 Drove chained stake set post
and raised mound with trench
and pits as per instructions
for corner to sections 23, 24, 25 and 26
Land rolling prairie 2d rate

East on a random line between
sections 24 and 25
Variation 12° 50' East
40.00 Set a post for temporary quarter
section corner
49.90 A drain course South
79.70 Intersected the East Boundary
of the Township 16 links South
of the corner to sections 24 and 25
from which corner 2 rm
West on a true line between
sections 24 and 25
Variation 12° 57' East

Township 8 N Range 11 W 6th P.M.

39.85 Drove chained stake set post
and raised mound with trench
and pits as per instructions for
quarter section corner
79.70 The corner to sections 23, 24, 25 and 26
Land rolling broken rolling prairie 2d rate

North between sections 23 and 24
Variation 12° 42' East
1.50 A drain course East
26.04 A drain course S. E.
40.00 Drove chained stake set post
and raised mound with trench
and pits as per instructions for
quarter section corner
80.00 Drove chained stake set post
and raised mound with trench
and pits as per instructions for
corner to sections 13, 14, 23 and 24
Land rolling prairie 2d rate soil

Township 8 N Range 11 W 6th P.M.

East on a random line between sections 13 and 24

Variation 12° 30' East

40.00 Set a post for temporary quarter section corner

79.84 Intersected the East Boundary of ~~sections~~ Township 21 lks South of the corner to sections 13 and 24 from which corner Pecan West on a true line between sections 13 and 24

Variation 12° 59' East

39.92 Drove charred stake set post and raised mound with trench and pits as per instructions for quarter section corner

79.84 The corner to sections 13, 14, 23 and 24

Land rolling prairie Soil 2 rate

North between sections 13 and 14

Variation 12° 42' East

Township 8 N Range 11 W 6th P.M.

40.00 Drove charred stake set post and raised mound with trench and pits as per instructions for quarter section corner

80.00 Drove charred stake set post and raised mound with trench and pits as per instructions for corner to sections 11, 12, 13 and 14

Land rolling prairie 2nd rate

East on a random line between sections 12 and 13

Variation 12° 50' East

40.00 Set a post for temporary quarter section corner

79.92 Intersected the East Boundary of the Township 21 lks South of the corner to sections 12 and 13 from which corner Pecan West on a true line between

Township 8 N Range 11 W 6th PM

sections 12 and 13

Variation 13° 02' East

39.96 Drove charred stake set post and raised mound with trench and pits as per instructions for quarter section corner

79.92 The corner to sections 11, 12, 13 and 14

Land rolling prairie Dirato soil

North between sections 11 and 12

Variation 12° 42' East

40.00 Drove charred stake set post and raised mound with trench and pits as per instructions for quarter section corner

80.00 Drove charred stake set post and raised mound with trench and pits as per instructions for corner to sections 1, 2, 11 and 12

Land rolling prairie Dirato soil

Township 8 N Range 11 W 6 P M

East on a Random line between Sections 1 and 12

Variation 12.50 East

40.00 Set Post for beginning quarter Section Corner

56.20 a Drain Course North

80.10 Intersected East Boundary of Township 8 miles South of Corner to Sections 1 and 12 from which Corner I run West on a true line between Sections 1 and 12

Variation 12.5° East

40.05 Drove charred Stake set post and raised Mound with trench and pits for quarter Section Corner as per instructions

80.10 The Corner to Sections 12 11 and 12

Land rolling prairie 2d rate

Township 8 N Range 11 W 6th P.M.

North on a true line between sections 1 and 2

Variation 12° 30' East

40.00 Drove charred stake set pcs and raised mound with trench and pits as per instructions for quarter section corner

78.86 A drain course East

79.64 Intersected the second Standard parallel North 17.84 chains West of the Standard corner to sections 35 and 36 at which point I drove the

Drove charred stake set pcs and raised mound with trench and pits as per instructions for closing corner to sections 1 and 2 Land rolling prairie in 2d rate

October 4th 1860

North between sections 34 and 35

Township 8 N Range 11 W 6th P.M.

Variation 12° 42' East

40.00 Drove charred stake at post and raised mound with trench and pits as per instructions for quarter section corner

80.00 Drove charred stake at post and raised mound with trench and pits as per instructions for corner to sections 26, 27, 34 and 35

Land rolling prairie 2 Drain

East on a random line between sections 26 and 35

Variation 12° 50' East

4.40 A drain course S. E.

28.20 Same drain course N. E.

40.00 Set a post for temporary quarter section corner

60.50 Same drain course South

79.68 Intersected N and S. line 16

Township 8 N Range 11 W 6th P.M.

lks South of the corner to sections 25, 26, 35 and 36 from which corner Pecan West on a true line between sections 26 and 35

Variation 12° 57' East

39.84 Drove charred stake at post and raised mound with trench and pits as per instructions for quarter section corner

79.68 The corner to sections 26, 27, 34 and 35

Land rolling prairie 2 Drain

North between sections 26 and 27

Variation 12° 42' East

12.00 A drain course S. E.

40.00 Drove charred stake at post and raised mound with trench and pits as per instructions for quarter section corner

Township 8 N Range 11 W 6th P.M.

80.00 Drove charred stake set post and raised mound with trench and pits as per instructions for corner to sections 22, 23, 26 and 27
Land rolling prairie 2d rate soil

East on a random line between sections 23 and 26
Variation 12° 50' East
40.00 Set a post for temporary quarter section corner
79.76 Intersected N. and S. line 30 chs South of the corner to sections 23, 24, 25 and 26 from which corner Dm
West on a true line between sections 23 and 26
Variation 13° 03' East
39.88 Drove charred stake set post and raised mound with trench

Township 8 N Range 11 W 6th P.M.

and pits as per instructions for quarter section corner
79.76 The corner to sections 22, 23, 26 and 27
Land rolling prairie 2d rate

North between sections 22 and 23
Variation 12° 42' East
40.00 Drove charred stake set post and raised mound with trench and pits as per instructions for quarter section corner
80.00 Drove charred stake set post and raised mound with trench and pits as per instructions for corner to sections 14, 15, 22 and 23
Land rolling prairie 2d rate soil

East on a random line between

Township 8 N Range 10 W 6th P.M.

sections 14 and 23

Variation 12° 50' East

12.26 A drain course S. E.

31.40 Same drain course N. E.

35.50 Same drain course S. E.

40.00 Set a post for temporary quarter section corner

79.96 Intersected N and S line 40 lks South of the corner to sections 13, 14, 23 and 24 from which corner Pine

West on a true line between sections 14 and 23

Variation 13° 07' East

39.98 Drove charred stake set post and raised mound with trench and pits as per instructions for quarter section corner

79.96 The corner to sections 14, 15, 22 and 23

Land rolling prairie Drake

Township 8 N Range 11 W 6th P.M.

North between sections 14 and 15

Variation 12° 42' East

40.00 Drove charred stake set post and raised mound with trench and pits as per instructions for quarter section corner

42.35 A drain course S. E.

80.00 Drove charred stake set post and raised mound with trench and pits as per instructions for corner to sections 10, 11, 14 and 15

Land rolling prairie Drake

East on a random line between sections 11 and 14

Variation 12° 50' East

40.00 Set a post for temporary quarter section corner

80.04 Intersected N and S line 18 lks South of the corner to sections

Township 8 N, Range 11 W, 6th P.M.

11, 12, 13 and 14 from which corner Dem

West on a true line between sections 11 and 14

Variation 12° 58' East

40.02 Drove charred stake set post and raised mound with trench and pits as per instructions for quarter section corner

80.04 The corner to sections 10, 11, 14 and 15

Land rolling prairie 2d rate soil

North between sections 10 and 11

Variation 12° 42' East

40.00 Drove charred stake set post and raised mound with trench and pits as per instructions for quarter section corner

42.30 A drain course East

80.00 Drew charred stake set post and

Township 8 N, Range 11 W, 6th P.M.

raised mound with trench and pits as per instructions for corner to sections 2, 3, 10 and 11

Land rolling prairie 2d rate soil

East on a random line between sections 2 and 11

Variation 12° 50' East

40.00 Set a post for temporary quarter section corner

79.82 Intersected N. and S. line 26 lks South of the corner to sections 1, 2, 11 and 12 from which corner Dem

West, on a true line between sections 2 and 11

Variation 12° 50' East 13.91

39.91 Drove charred stake set post and raised mound with trench and pits as per instructions

Township 8 N. Range 11 W. 6th P.M.

for quarter section corner

79.82 The corner to sections 2. 3. 10 and 11

Land rolling and sandy prairie Prairie

North on a true line between sections 2 and 3

Var 12° 40' E.

40.00 Drove charred stake set post and raised mound with trench and pits as per instructions for quarter section corner

52.00 A drain course NW

79.90 Intersected the Second Standard parallel North 17.35 chains West of the Standard corner to sections 34 and 35 at which point I

Drove charred stake set post and raised mound with trench and pits as per instructions for closing corner to sections 2 and 3

Township 8 N. Range 11 W. 6th P.M.

Land high, rolling sandy prairie Prairie

October 5th 1860

North between sections 33 and 34

Variation 12° 50' East

40.00 Drove charred stake set post and raised mound with trench and pits as per instructions for quarter section corner

56.00 A drain course East

77.00 A drain course S. E.

80.00 Drove charred stake set post and raised mound with trench and pits as per instructions for corner to sections 27. 28. 33 and 34

Land rolling prairie Prairie said

East on a random line between sections 27 and 34

Variation 13° 00' East

28.60 A drain course South

Township 8 N Range 11 W 6th P.M.

40.00 Set a post for temporary quarter section corner

80.16 Intersected N. and S. line 11 lks South of the corner to sections 26, 27, 34 and 35 from which corner Pecan

West on a true line between sections 27 and 34

Variation 13° 05' East

40.08 Drove charred stake set post and raised mound with trench and pits as per instructions for quarter section corner

80.16 The corner to sections 27, 28, 33 and 34 Sand rolling prairie Drake

---

North between sections 27 and 28

Variation 12° 50' East

36.00 A drain course S. E.

40.00 Drove charred stake set post and

Township 8 N, Range 11 W, 6th P.M.

raised mound with trench and pits as per instructions for quarter sections corner

84.00 Drove charred stake set post and raised mound with trench and pits as per instructions for corner to sections 21, 22, 27 and 28 Land rolling prairie Drake

---

East on a random line between sections 22 and 27

Variation 13° 00' East

23.00 A drain course S. E.

40.00 Set a post for temporary quarter section corner

79.96 Intersected N. and S. line 4 lks North of the corner to sections 22, 23, 26 and 27 from which corner Pecan

West on a true line between

Township 8 N, Range 11 W, 6th P.M.

sections 22 and 27

Variation 12° 55' East

39.98 Drove charred stake set post and raised mound with trench and pits as per instructions for quarter section corner

79.96 The corner to sections 21, 22, 27 and 28

Land rolling prairie 2d rate wd

North between sections 21 and 22

Variation 12° 50' East

35.00 A drain course S.E.

40.00 Drove charred stake set post, and raised mound with trench and pits as per instructions for quarter section corner

80.00 Drove charred stake set post and raised mound with trench and pits as per instructions for corner to sections 15, 16, 21 and 22.

Township 8 N, Range 11 W, 6th P.M.

Land rolling prairie 2d rate

East on a random line between sections 15 and 22

Variation 13° 00' East

40.00 ~~Set a post for temporary quarter section corner~~

79.72 Intersected N and S line 1.9 chs. South of the corner to sections 14, 15, 22 and 23 from which corner Drum

West on a true line between sections 15 and 22

Variation 13° 08' East

39.86 Drove charred stake set post and raised mound with trench and pits as per instructions for quarter section corner

79.72 The corner to sections 15, 16, 21 and 22

Land rolling prairie 2d rate

Township 8 N, Range 11 W, 6th P.M.

North between Sections 15 and 16
Variation 13° 00' East

40.00 Drove charred stake set post and raised mound with trench and pits as per instructions for quarter section corner

47.00 A drain course East

80.00 Drove charred stake set post and raised mound with trench and pits as per instructions for corner to sections 9, 10, 15 and 16

Land rolling prairie Dirt

East on a random line between sections 10 and 15
Variation 13° 00' East

40.20 Set a post for temporary quarter section corner

79.80 Intersected N. and S. line 7 lks N of the corner to sections

Township 8 N Range 11 W 6th P.M.

10, 11, 14 and 15 from which corner
Open
West, on a true line between sections 10 and 15
Variation 12° 57' East

39.90 Drove charred stake set post and raised mound with trench and pits as per instructions for quarter section corner

79.80 The corner to sections 9, 10, 15 and 16
Land rolling prairie Dirt set

North between sections 9 and 10
Variation 13° 00' East

40.20 Drove charred stake set post and raised mound with trench and pits as per instructions for quarter section corner

53.20 A drain course S. E.

80.20 Drove charred stake set post

Township 8 N Range 11 W 6th PM

and raised mound with trench
and pits as per instructions
for corner to sections 3, 4, 9 and 10
Land rolling prairie Dr soil

East on a random line between
sections 3 and 10
Variation 13° 00' East
40.00 Set a post for temporary quarter
section corner
79.94 Intersected the N. and S. line
13 lks South of the corner to
sections 2, 3, 10 and 11 from which
corner Dr
West on a true line between
sections 3 and 10
Variation 13° 06' East
39.97 Drove charred stake set post
and raised mound with trench
and pits as per instructions

Township 8 N Range 11 W 6th PM.

for quarter section corner
79.94 The corner to sections 3, 4, 9 and 10
Land rolling prairie Dr soil

North on a true line between
sections 3 and 4
Variation 13° 00' East
10.40 A drain course N.E.
40.00 Drove charred stake set post
and raised mound with trench
and pits as per instructions
for quarter section corner
80.24 Intersected the Second Stand
and parallel North 17.25 chains
West of the Standard corner
to sections 33 and 34 at which
point Dr
Drove charred stake set post
and raised mound with trench
and pits as per instructions

Township 8 N, Range 11 W, 6th P.M.

for closing corner to sections
3 and 4
Land, high rolling sandy prairie 3rd rate
October 6th 1860

North between sections 32 and 33
Variation 13° 00' East

23.20 A drain course West
40.00 Drove charred stake set post and raised mound with earth and pits as per instructions for quarter section corner
70.80 A drain course S. W.
80.10 Drove charred stake set post and raised mound with earth and pits as per instructions for corner to sections 28, 29, 32 and 33
Land rolling prairie 3rd rate soil

East on a random line between sections 28 and 33

Township 8 N, Range 11 W, 6th P.M.

Variation 13° 00' East

40.00 Set a post for temporary quarter section corner
76.30 A drain course S. E.
80.10 Intersected the N. and S. line 26 lks South of the corner to sections 27, 28, 33 and 34 from which corner Pecan West on a true line between sections 28 and 33
Variation 13° 11' East
40.05 Drove charred stake set post and raised mound with earth and pits as per instructions for quarter section corner
80.10 The corner to sections 28, 29, 32 and 33
Land rolling prairie 3rd rate soil

North between sections 28 and 29
Variation 13° 00' East

Township 8 N Range 11 W 6th PM

40.00 Drove charred stake set post and raised mound with trench and pits as per instructions for quarter section corner

80.00 Drove charred stake set post and raised mound with trench and pits as per instructions for corner to sections 20, 21, 28 and 29

Land rolling prairie 2d rate

East on a random line between sections 21 and 28

Variation 13° 00' East

40.00 Set a post for temporary quarter section corner

80.06 Intersected N. and S. line 23 Chs South of the corner to sections 21, 22, 27 and 28 from which corner Drove West, on a true line between

Township 8 N, Range 11 W, 6th PM.

sections 21 and 28

Variation 13° 10' East

40.03 Drove charred stake set post and raised mound with trench and pits as per instructions for quarter section corner

80.06 The corner to sections 20, 21, 28 and 29

Land rolling prairie 2d rate soil

North between sections 20 and 21

Variation 13° 00' East

40.00 Drove charred stake set post and raised mound with trench and pits as per instructions for quarter section corner

65.70 A drain course West

80.00 Drove charred stake set post and raised mound with trench and pits as per instructions for corner to sections 16, 17, 20 and 21

Township 8 N Range 11 W 6th P.M.

Land rolling prairie 2d rate

East on a random line between sections 16 and 21
Variation 13°00' East

40.00 Set a post for temporary quarter section corner

79.82 Intersected the N and S line 12 lks South of the corner to sections 15, 16, 21 and 22 from which corner Pine

West on a true line between sections 16 and 21
Variation 13°05' East

39.91 Drove charred stake set post and raised mound with trench and pits as per instructions for quarter section corner

79.82 The corner to sections 16, 17, 20 and 21
Land rolling prairie 2d rate soil

Township 8 N Range 11 W 6th P.M.

North between sections 16 and 17
Variation 12°30' East

40.00 Drove charred stake set post and raised mound with trench and pits as per instructions for quarter section corner

80.00 Drove charred stake set post and raised mound with trench and pits as per instructions for corner to sections 8, 9, 16 and 17
Land rolling and broken prairie 2d rate

East on a random line between sections 9 and 16
Variation 13°15' East

40.00 Set a post for temporary quarter section corner

79.80 Intersected N. and S. line 22 lks South of the corner to sections 9, 10, 15 and 16 from which

Township 8 N. Range 11. W 6th P.M.

corner Dm
West on a ~~random~~ true line between
sections 9 and 16
Variation 13° 24' East
39.90 Drove charred stake set post
and raised mound with trench
and pits as per instructions
for quarter section corner
79.80 The corner to sections 8, 9, 16 and 17
Land rolling prairie 2d rate

North between sections 8 and 9
Variation 12° 50' East
40.00 Drove charred stake set post
and raised mound with trench
and pits as per instructions
for quarter section corner
80.00 Drove charred stake set post and
raised mound with trench
and pits as per instructions

Township 8 N Range 11 W 6th P.M.

for corner to sections 4, 5, 8 and 9
Land high rolling sandy prairie 3rd rate

East on a random line between
sections 4 and 9
Variation 13° 15' East
40.00 Set a post for temporary quarter
section corner
79.86 Intersected N. and S. line
24 lks South of the corner to
sections 3, 4, 9 and 10 from
which corner Dm
West on a true line between
sections 4 and 9
Variation 13° 10' East
39.93 Drove charred stake set post
and raised mound with trench
and pits as per instructions for
quarter section corner
79.86 The corner to sections 4, 5, 8 and 9

Township 8 N Range 11 W 6th P.M.

Land rolling sandy prairie 3rd rate

North on a true line between sections 4 and 5
Variation 13°00' East

40.00 Drove charred stake set post and raised mound with trench and pits as per instructions for quarter section corner

80.78 Intersected the Second Standard Parallel North 17.24 chains West of the Standard corner to sections 32 and 33 at which point I
Drove charred stake set post and raised mound with trench and pits as per instructions for closing corner to sections 4 and 5
Land high rolling sandy prairie 3rd rate

October 8th 1860

Township 8 N Range 11 W 6th P.M.

North between sections 31 and 32
Variation 13°00' East

11.00 A drain course S.W.

40.00 Drove charred stake set post and raised mound with trench and pits as per instructions for quarter section corner

80.00 Drove charred stake set post and raised mound with trench and pits as per instructions for corner to sections 29, 30, 31 and 32
Land rolling prairie 3rd rate

East on a random line between sections 29 and 32
Variation 13°00' East

31.00 A drain course S.W.

38.00 Same drain course N.W.

40.00 Set a post for temporary quarter section corner

Township 8 N, Range 11 W, 6th P.M.

80.40 Intersected N. and S. line 18 lks South of the corner to sections 28, 29, 32 and 33 from which corner Drum
West on a true line between sections 29 and 32
Variation 13° 08' East
40.20 Drove charred stake set post and raised mound with trench and pits as per instructions for quarter section corner
80.40 The corner to sections 29, 30, 31 and 32
Sand rolling prairie Drift soil

West on a random line between sections 30 and 31
Variation 13° 00' East
11.40 A drain course South
16.00 A drain course S.E.
40.00 Set a post for temporary quarter

Township 8 N Range 11 W 6th P.M.

section corner
47.50 A drain course South
69.00 A drain course S.E.
74.64 Intersected West Boundary of the Township at the corner to sections 30 and 31 from which corner Drum
East on a true line between sections 30 and 31
Variation 13° 00' East
74.64 Drove charred stake set post and raised mound with trench and pits as per instructions for quarter section corner
74.64 The corner to sections 29, 30, 31 and 32
Sand rolling prairie Drift soil

North between sections 29 and 30
Variation 13° 00' East
40.00 Drove charred stake set post and raised mound with trench and pits as per instructions for

Township 8 N. Range 11 W, 6th P.M.

quarter section corner
45.00 A drain course S.W.
80.00 Drove charred stake set post and raised mound with trench and pits as per instructions for corner to sections 19, 20, 29 and 30
Land rolling prairie 2d rate soil

East on a random line between sections 20 and 29
Variation 13°00' East
40.00 Set a post for temporary quarter section corner
42.00 A drain course South
80.56 Intersected the N. and S. line 15 lks North of the corner to sections 20, 21, 28 and 29 from which corner Bears
West on a true line between sections 20 and 29

Township 8 N. Range 11 W 6th P.M.

Variation 12°54' East
40.28 Drove charred stake set post and raised mound with trench and pits as per instructions for quarter section corner
80.56 The corner to sections 19, 20, 29 and 30
Land rolling prairie 2d rate soil

West on a random line between sections 19 and 30
Variation 13°00' East
25.00 A drain course S.W.
33.00 A drain course South
40.00 Set a post for temporary quarter quarter section corner
74.70 Intersected the West Boundary of the Township 6 lks North of the corner to sections 19 and 30 from which corner Bears
East on a true line between

Township 8 N. Range 11 W. 6th P.M.

sections 19 and 30

Variation 13° 00' East

34.70 Drove charred stake set post and raised mound with trench and pits as per instructions for quarter section corner

74.70 The corner to sections 19, 20, 29 and 30
Land rolling prairie Dark rate soil

North between sections 19 and 20

Variation 12° 50' East

40.00 Drove charred stake set post and raised mound with trench and pits as per instructions for quarter section corner

80.00 Drove charred stake set post and raised mound with trench and pits as per instruction for corner to sections 17, 18, 19 and 20
Land rolling prairie Dark rate soil

Township 8 N Range 11 W 6th P.M.

East on a random line between sections 17 and 20

Variation 13° 00' East

40.20 Set a post for temporary quarter section corner

80.34 Intersected N. and S. line 18 lks South of the corner to sections 16, 17, 20 and 21 from which corner Bears
West on a true line between sections 17 and 20

Variation 13° 08' East

40.17 Drove charred stake set post and raised mound with trench and pits as per instructions for quarter section corner

80.34 The corner to sections 17, 18, 19 and 20
Land rolling prairie Dark rate soil

West 60 to a random line between

Township 8 N Range 11 W 6th P.M.

sections 18 and 19

Variation 13° 00' East

40.00 Set a post for temporary quarter section corner

75.36 Intersected the West Boundary of the Township 30 links North of the corner to sections 18 and 19 from which corner I run East on a true line between sections 18 and 19

Variation 13° 15' East

35.36 Drove charred stake set post and raised mound with trench and pits as per instructions for ~~quarter~~ section corner

75.36 The corner to sections 17, 18, 19 and 20 Sand rolling prairie Drake

---

North between sections 17 and 18

Variation 12° 50' East

Township 8 N, Range 11 W, 6th P.M.

40.00 Drove charred stake set post and raised mound with trench and pits as per instructions for quarter section corner

80.00 Drove charred stake set post and raised mound with trench and pits as per instructions for corner to sections 7, 8, 17, and 18 Sand rolling prairie Drake

---

East on a random line between sections 8 and 17

Variation 13° 00' East

40.00 Set a post for temporary quarter section corner

79.98 Intersected N. and S. line 18 lks South of the corner to sections 8, 9, 16 and 17 from which corner I run West on a true line between

Township 8 N Range 11 W 6th P.M.

sections 8 and 17

Variation ~~12° 4'~~ 13° 08' East

39.99 Drove charred stake set post and raised mound with trench and pits as per instructions for quarter section corner

79.98 The corner to sections 7, 8, 17 and 18

Land rolling prairie 3d rate

October 9th 1860

West on a random line between sections 7 and 18

Variation 13° 00' East

40.20 Set a post for temporary quarter section corner

75.16 Intersected the West Boundary of the Township 30 lks South of the corner to sections 7 and 18 from which corner Bears East on a true line between sections 7 and 18

Township 8 N Range 11 W 6th P.M.

Variation ~~13° 15'~~ 12° 47' East

35.16 Drove charred stake set post and raised mound with trench and pits as per instructions for quarter section corner

75.16 The corner to sections 7, 8, 17 and 18

Land rolling prairie 3d rate

North between sections 7 and 8

Variation 13° 00' East

40.20 Drove charred stake set post and raised mound with trench and pits as per instructions for quarter section corner

80.20 Drove charred stake set post and raised mound with trench and pits as per instructions for corner to sections 5, 6, 7 and 8

Land, high rolling sandy prairie 3d rate

Township 8 N Range 11 W 6th PM

East on a random line between sections 5 and 8.

Variation 13° 00' East

40.00 Set a post for temporary quarter section corner

80.06 Intersected N. and S. line 46 links North of the corner to sections 4, 5, 8 and 9 from which corner Pine

West on a true line between sections 5 and 8

Variation 12° 40' East

40.03 Drove charred stake set post and raised mound with trench and pits as per instructions for quarter section corner

80.06 The corner to sections 5, 6, 7 and 8

Land, high rolling sandy prairie Soil

West on a random line between

Township 8 N Range 11 W 6th PM

sections 6 and 7

Variation 13° 00' East

40.00 Set a post for temporary quarter section corner

75.10 Intersected the West Boundary of the Township 54 links North of the corner to sections 6 and 7 from which corner Pine

East on a true line between sections 6 and 7

Variation 13° 23' East

35.10 Drove charred stake set post and raised mound with trench and pits as per instructions for quarter section corner

75.10 The corner to sections 5, 6, 7 and 8

Land rolling prairie Soil sandy

North on a true line between sections 5 and 6

Township 8 N, Range 11 W, 6th P.M.

Variation 13° 00' East

40.00 Drove charred stake set post and raised mound with trench and pits as per instructions for quarter section corner

81.36 Intersected the Second standard Parallel North 17.22 Chains West of the Standard corner to sections 31 and 32 at which point I

Drove charred stake set post and raised mound with trench and pits as per instruction for closing corner to sections 5 and 6

Land high rolling sandy prairie

Date October 10th 1860

General description

This Township is below the common average – The soil in the North part being quite sandy, Land quite rolling and in the South West part broken.

The North West part is on the divide between the waters of the Little Blue and Platte Rivers

There is no water in the Township.

There are no improvements.

List of Names.

A list of the names of the individuals employed to assist in running, measuring or marking the lines and corners described in the foregoing field notes of Township No. 8 North of the base line of Range 11 West of the Sixth Principal Meridian, showing the respective capacities in which they acted:

Benjamin Sandberg	Chainman
Ephram Cross	Chainman
James Keegan	Flagman
Johan Ulrich	Axeman

We hereby certify that we assisted Henry Gaines and William H Clark Deputy Surveyors in Surveying and subdividing Townships Number Five, Six, Seven and Eight North of the Base Line of Range Twenty Nine Ten and Eleven West of the Sixth Principal Meridian in the Territory of Nebraska, and that the said Townships have been in all respects to the best of our knowledge and belief, well and faithfully surveyed and the Boundary monuments planted according to the instructions furnished by the Surveyor General.

Witness our Hands

Ephraim Cross Chainman

Benjamin Sandberg "

Frank X Wengel "
his
marks

× Ephraim Dross	Chainman
Joseph Willock	Axeman
× Johan Ulrich	"
George Sprague	"
× James his X mark Ryan	Flagman
Innocent his X mark Ryan	"
William F Fort	Compassman

Subscribed and sworn to by the above named persons before me a Justice of the Peace for the Co of Jones in the Territory of Nebraska this 12th day of October 1865 David C Jenkins Justice of the Peace

We Henry Haines and William W Clark Deputy Surveyors do solemnly swear that in pursuance of a Contract with Ward B Burnham Surveyor of the Public Lands of the United States in the Territories of Kansas and Nebraska, bearing date the Fifteenth day of August 1864 and in strict conformity to the Laws of the United States and the instructions furnished by the said Surveyor General, We have faithfully surveyed the subdivisions ~~lines~~ of Township Number Four Sixty Seven and Sixty North of the Baseline of Range Number Twenty Four and Eleven West of the Sixth Principal Meridian in the Territory of Nebraska, and do further solemnly swear that the foregoing are the true and original Field Notes of such Survey

Henry Haines
Deputy Surveyor

William W Clark
Deputy Surveyor

Subscribed by said Chainman and William W Clark Deputy Surveyor and sworn to before me a Justice of the Peace for Lonesbo in the Territory of Nebraska this 12th day of October 1860

David C Jenkins Justice of the Peace

I William W Clark Deputy Surveyor do solemnly swear that with the assistance of such Chainman Axemen and Flagman as were necessary I have in my own proper person run and surveyed ~~the surveyed~~ the sub division lines of Townships 6 and 8 North of the Base line of Ranges 9 10 and 11 West of the 6th Principal Meridian as described in the foregoing field notes

William W. Clark
Deputy Surveyor

Sworn to and subscribed by the above named William W Clark Deputy Surveyor before me Clerk of District Court. 2d Jud Dist. N. T. this 27 day of Oct. 1860. Allen Blacker

I Henry Gaines Deputy Surveyor do solemnly swear that, with such assistants as are required by the Manual of Instructions, I have in my own proper person run and surveyed the Sub division lines of Townships 5 and 7 North of the Base line of Ranges 9 10 and 11 West of the 6th Principal Meridian, as described in the foregoing field Notes

Henry Gaines
Deputy Surveyor

Sworn to and subscribed by the above named Henry Gaines Deputy Surveyor before me Clerk of the District Court 2d Judd District Nebraska Territory this 22 day of October 1860

Allen Hackney
Clerk as aforesaid

Surveyor Generals Office
Nebraska City, N.T. 1860

The foregoing field notes of the survey of the Subdivision lines of Townships Nos. Five, Six, Seven and Eight North of the Base Line of Ranges Nos. Nine, Ten and Eleven West of the Sixth Principal Mer. Nebraska Territory, executed by Henry Haines and William W. Clark, under their Contract of the Sixteenth day of August 1860. in the months of September and October 1860., having been critically examined, the necessary corrections and explanations made, the said field notes and the surveys they describe are hereby approved.

Wardt. P. Burnett
Surveyor General of
Kansas & Nebraska

General Land Office • Original Field Notes

Book Number

364

The images in this file are photographs of the notes of the original surveys of the State of Nebraska on file in the Office of the Nebraska State Surveyor located in Lincoln, Nebraska.

The original surveys in Nebraska began in the mid 1850's and were completed in the mid 1880's. The Nebraska office of the Surveyor General was closed June 30, 1886.