General Land Office • Original Field Notes

Book Number

365

The images in this file are photographs of the notes of the original surveys of the State of Nebraska on file in the Office of the Nebraska State Surveyor located in Lincoln, Nebraska.

The original surveys in Nebraska began in the mid 1850's and were completed in the mid 1880's. The Nebraska office of the Surveyor General was closed June 30, 1886.

GLO FIELD BOOK NUMBER

365

Justus L. Cogjad
Contract No 272
Date April 29th 1859

T.9-12 N.
R.11 W.

Township 9 North Range 11 West

86.



Platted No. 2

Field Notes
of the
Subdivision Lines and Meanders of
Platte River in Township 9 North of
Range 11 West of the 6th Principal Me-
ridian and South of Platte River in Nebraska Territory by
Justus L. Cozad Deputy Surveyor
Under his contract No 272. Bearing date
April 29th 1859

Survey commenced August 8th 1859
Survey completed August 12th 1859

Exec C.C.
Expd by W W D
Compd by W W D & A G

D. L. Malee

Names and Duties of Assistants.

Darwin L. Peckham	Chainman
Jacob C. Sackrow	Chainman
Ira L Taylor	Flagman
Henry J. Smith	Axeman
Andrew D. Cozad	Compassman

Field Notes of the Subdivision Lines and Meanders of Platte River in Township 9 North of Range 11 West of the 6th Principal Meridian

To determine the proper adjustment of my compass for Subdividing this Township I begin at the post and mound on the 2nd Standard Parallel North, corner to T 9 N. R. 10 and 11 W and run North on a blank line along the East Boundary of Section 36

Variation 13° 36' East

40.00 To the post and mound quarter section corner

80.00 To the post and mound corner to Sections 25.30.31.36. Hence to retrace this line or run parallel thereto my compass must be adjusted to a Variation of 13° 36' East.

Chain compared with Standard and found correct

Use Burts Solar compass

Subdivision commenced Aug 8th 1859

Township 9 N Range 11 W 6th Prin Merid

North between Sections 35 and 36

Variation 13° 35' East

40.00 Drove a charred stake. Set a post. raised a mound, with a trench, as per instructions, for quarter section corner

80.00 Drove a charred stake. Set a post. raised a mound with a trench as per instructions for corner to Sections 25.26. 35.36

Land gently rolling prairie

Soil 1st rate

Township 9 N Range 11 W 6th Prin Merid

East on a random line between Sec 25.36

Variation 13° 35' East

40.00 Set a post for temporary quarter Section cor

80.06 Intersect the east Boundary of the township at the Post and Mound cor to Sects 25.30.31 and 36 from which corner I run

West on a true line Bet Sections 25.36

Variation 13.35 East

40.03 Drove a charred Stake, set a post, raised a mound, with a trench as per instructions for quarter Section corner.

80.06 The corner to Sections 25.24.36 & 36

Land Gently roling Prairie

Soil good 2nd rate

North Between Sections 25 and 26

Variation 13° 25' East

40.00 Drove a charred Stake, set a post, raised a mound, with a trench as per instructions for quarter Section corner.

Township 9 N Range 11 W 6th Principal Merid

80.00 Drove a charred Stake set a post raised a mound with a trench as per instructions for cor to Section 23.24.25 and 26

Gently roling upland prairie

Soil good 2nd rate

East on a random line bet Sects 24.25

Variation 13° 20' East

40.00 Set a post for temporary quarter Sec cor.

79.90 Intersect the East Boundary of the Township 30 links South of the corner to Sections 19.24.25 and 30 from which I run.

West on a true line between Sects 24.25

Variation 13° 33' East

Drove a charred Stake.

39.95 Set a post, raised a mound with a trench as per instructions for quarter Section Cor

79.90 The corner to Sections 23.24.25 & 26

Gently roling Prairie

Soil 2nd rate

Township 9 N R 11 W 6th Principal Meridian

North between Sections 23 and 24

Variation 13° 20' East

40.00 Drove a charred Stake Set a post raised a Mound with a trench as per instruction for quarter Section corner

60.00 Intersect River Bluffs Bearing S & W

80.00 Drove a charred Stake Set a post raised a Mound with a trench, as per instructions, for corner to Sects 13.14.23.24

South 60 chains High rolling Prairie Soil 2nd rate. North 20 chains Bluffy Soil 3rd

East on a random line between Sects 13 and 24

Variation 13° 20' East

19.50 a Dry drain course South

29.50 a dry drain course N 10° W

40.00 Set a post for temporary quarter Section corner

79.93 Intersect the N and S line 25 links South of the corner to Sects 13.18.19.24 from which I run West on a true line between Sects 13 and 24

Township 9 N R 11 W 6th Principal Meridian

Variation 13° 31' East

39.96½ Drove a charred Stake, Set a post, raised a mound with a trench, as per instructions for quarter Sec. cor.

79.93 The corner to Sections 13.14.23 & 24

Hilly Bluffy

Soil 3rd rate

North bet Sections 13 and 14

Variation 13° 20' East

33.00 Leave the river Bluffs Bears East and West

40.00 Drove a charred Stake set a post raised a mound with a trench as per instructions for quarter Section corner

49.75 Intersect the Nebraska city and Ft Kearney road. Bears East and West

80.00 Drove a charred Stake, Set a post, raised a mound with a trench as per instructions for corner to Sections 11. 12. 13 and 14

Township 9 N R 11 W 6th Principal Meridian

The South 33 chains Bluffy Soil 3rd rate

" North 47 " Dry Botom Soil 2nd rate

East on a random line between Sects 12 and 13

Variation 13° 10' E

40.00 Set a post for temporary quarter Sec cor

80.06 Intersect the East Boundary of the Town 12 links South of the corner to Sects 7. 12. 13 and 18 from which I run

West on a true line bet Sects 12 & 13

Variation 13° 15' East

40.03 Drove a charred Stake Set a post raised a mound with a trench as per instructions for quarter Sec corner

80.06 The corner to Sections 11. 12. 13. and 14

Land Dry level Botom Soil good 2nd rate

North ~~on a true line~~ bet Sections

Township 9 N R 11 W 6th Principal Meridian

11 and 12

Variation 13° 15' East

29.70 Intersect the right and South East Bank of Platteriver at which point I drove a charred Stake. Set a post, raised a Mound, with a trench, as per instructions for corner to Fractional Sections 11 and 12

Land Dry botom (Level) Soil 4th rate.

Knowing that the line between Sections 11 and 14 will strike Platteriver in less than 80 chains. I therefore run

West on a true line between Sects 11 & 14

Variation 13° 10' East

40.00 Drove a charred Stake, set a post raised a mound with a trench, as per instructions for quarter Sec. cor.

45.25 Intersect the right and South East

Township 9 N Range 11 W 6th Principal Mer

Bank of Platte River at which point I drove a charred Stake Set a post raised a mound with a trench as per instructions for cor to Fractional Sections 11 and 14

Land level Botom
Soil 1st rate

August 8th 1859

North between Sects 34 and 35

Variation 12° 50' East

30.00 A dry Drain course S W

40.00 Drove a charred Stake set a post raised a mound with a trench as per instructions for quarter Section cor

80.00 Drove a charred Stake, Set a post raised a mound with a trench, as per instructions, for corner to Sections 26. 27. 34 and 35

Gently roling Upland Prairie
Soil good 2d rate

Township 9 N Range 11 W 6th Prin Merid

East on a random line between Sec 26. 35

Variation 12° 50' East

40.00 Set a post for temporary quarter Section corner.

80.00 Intersect the N and S line 23 links North of the corner to Section 25. 26. 25 & 36 from which corner I run West on a true line between Sects 26 and 35

Variation 12° 40' E

40.00 Drove a charred Stake, Set a post, raised a mound, with a trench, as per instructions, for quarter Sec. cor.

80.00 The corner to Sects 26. 27. 34 and 35

Gently roling Prairie
Soil 2d rate

North P between Sections 26 and 27

Variation 12° 45' East

40.00 Drove a charred Stake, set a post,

Township 9 N Range 11 W 6th Prin Merid

raised a mound with a trench as per
instructions for quarter sec. corner.
80.00 Drove a charred Stake Set a post
raised a mound with a trench as per
instructions for corner to Sects 22.23.26 & 27.
Gently roling Prairie.
Soil good 2nd rate

East on a random line betn Sec 23 & 26.
Variation 12.50 E
40.00 Set a post for temporary quarter sec
Section corner
79.96 Intersect the N and S line 20 links
North of the corner to Sects 23.24.25 & 26
from which corner I am
West on a true line between Sects 23 and 24
Variation 12.41 East
39.98 Drove a charred Stake, set a post,
raised a mound, with a trench,
as per instructions, for quarter Sec. co

Township 9 N Range 11 W 6th Prin Merid

79.96 The corner to Sections 22. 23. 26 and 27
Gently roling upland Prairie.
Soil Good 2nd rate

North between Sects 22 and 23
Variation 13° 25' East
25.00 Intersect Platteson Bluff o Bear E & W
40.00 Drove a charred Stake. Set a post raised
a mound with a trench as per instructions
for quarter Section corner
55.00 Leave river Bluffs Bear N 70° E S 70 W
Enter Dry Botom land
80.00 Drove a charred Stake, Set a post.
raised a mound with a trench as per instruc
tions for corner to Sections 14. 15. 22 and 23
South 25 chains High roling Prairie Soil 2d
The next 30 chains Hilly Bluffy Soil 3d rate
North 25 chains Dry Botom Soil 2d rate

East on a random line between Sects 14 & 23

Township 9 N. Range 11 W. 6th Principal Meridian

Variation 12° 55' East

40.00 Set a post for temporary quarter Section corner

45.00 Enter Bluffs Bearing N 70° E S 70° W

79.92 Intersect the North and South line at corner to Sections 13. 14. 23 & 24 from which corner I run

West on a true line between Sects 14 & 23

Variation 12° 55' East

39.96 Drove a charred stake. Set a post. raised a mound, with a trench as per instructions for quarter Section corner

79.92 The corner to Sections 14. 15. 22 and 23.

West 45 chains day Botom Soil 2nd rate

East 34.92 " Hilly Bluffy Soil 3rd rate

North between Sections 14 and 15

Variation 12° 50' East

22.90 Intersect the Nebraska city and Fort Kearney Road Bears East and West

40.00 Drove a charred stake Set a post

Township 9 N. Range 11 W. 6th Prin. Merid.

raised a mound with a trench as per instructions. for quarter section corner

59.63 Intersect the right and South bank of Platte River at which point. I drove charred stake. Set a post. raised a mound. with a trench. as per instructions for corner to Fractional Sections 14 and 15

Level bottomland. Soil good 2nd rate

August 9th 1859

North between Sections 33 and 34

Variation 13° 10' East

40.00 Drove a charred stake. Set a post. raised a mound. with a trench. as per instructions. for quarter section corner

52.00 A drain course S E

80.00 Drove a charred stake Set a post. raised a mound. with a trench as per instructions for corner to sections 27. 28. 33. 34

Gently rolling prairie. 2nd rate

Township 9 N. Range 11 W. 6th Prin. Merid

East on a random line between Sections 27 and 34

Variation 13° 20' East

40.00 Set a post for temporary quarter section corner

80.00 Intersect N and S line 36 links North of the corner to Sections 26, 27 ~~and~~ 34 & 35, from which corner I run

West on a true line between Sections 27 and 34

Variation 13° 05 East

40.00 Drove a charred stake. Set a post. raised a mound. with a trench as per instructions for quarter section corner

80.00 The corner to Sections 27, 28. 33. 34.

Gently rolling prairie

Soil good 2nd rate.

Township 9 N. Range 11 W. 6th Prin Meridian

North between Sections 27 and 28

Variation 13° 15' East

40.00 Drove a charred stake. Set a post. raised a mound. with a trench. as per instructions for quarter section corner

60.00 Intersect Platte River bluffs: leave level upland bearing East and West

80.00 Drove a charred stake. Set a post. raised a mound, with a trench as per instructions for corner to Sections 21. 22. 27. 28

South 60 chains gently rolling. Soil 2nd rate

North 20 chains broken Soil 3rd rate

East on a random line between Section 22 and 27

Variation 13° 25' East

40.00 Set a post for temporary quarter section corner

45.00 Intersect level upland leave bluffs bearing NE and SW

80.26 Intersect N and S line 13 links North of the corner to Sections 22. 23. 26. 27

Township 9 N. Range 11 W. 6th Prin. Merid.

from which corner I run

West on a true line between Sections 22 and 27

Variation 13° 19' East

40.13 Drove a charred stake. Set a post, raised a mound with a trench as per instructions for quarter section corner

80.26 The corner to Sections 21.22.27.28

Land East half level 2nd rate

" West half broken 3rd rate

North between Sections 21 and 22

Variation 13° 20' East

40.00 Drove a charred stake. Set a post. raised a mound, with a trench, as per instructions for quarter section corner

Township 9 N Range 11 W. 6th Prin Merid

42.00 Leave the river bluffs bearing SW & NE and enter dry Botom land

80.00 Drove a charred stake. Set a post, raised a Mound, with a trench as per instructions. for corner to Sections 15. 16. 21 and 22

South 42 Chains Fluffy Soil 2nd rate

North 38 Dry Botom Soil 2nd rate

East on a random line bet. Sec. 15 & 22

Variation 13° 20' East

40.00 Set a post for temporary quar. sec.

79.60 Intersect the North and South line 15 links North of the cor to Sections 14. 15. 22 and 23 from which corner I run

West on a true line ~~B~~ between Sec. 15. 22

Variation 13° 14' East

39.80 Drove a charred stake, Set a post, raised a Mound, with a trench, as

Township 9 N Range 11 W 6th Prin Meridian

per instructions for quarter Sec. cor.

79.60 The corner to Sections 15. 16. 21 and 22

High Botom land

Soil Sandy 2d rate

North between Sections 15 and 16

Variation 13° 15' East

12.14 Nebraska city and Ft Kearney Road

Bears East and West

24.64 Intersect the right and South East Bank of Platte river at which point I drove a charred Stake set a post raised a Mound with a trench as per instructions for cor to Fractional Sects 15 & 16

Soil 2d rate. Level Botom land

Knowing that the line between Sections 16 and 21 will strike Platte river in less than 80 chains I run

Township 9 N Range 11 W 6th Principal Merid

West on a true line between Sect 16 & 21

Variation 13° 30' East

40.00 Drove a charred Stake, Set a post raised a mound with a trench as per instructions for quar Sec. cor.

~~42.00 [illegible]~~

43.90 Nebraska city and Ft Kearney Road

Bears N 60° E S 60° W

52.93 Intersect the right and South Bank of Platte river at which Point I drove a charred stake set a post raised a mound with a trench as per instructions for corner to Fractional Sections 16 & 21

High Roling Hilly

Soil Sandy 2d rate Poor

North ~~[illegible]~~ between sec 32 & 33

Va 13° 50' East

40.00 Drove a charred Stake set a post raised a Mound with a trench as per instructions

Township 9 N Range 11 W 6th Prin Merid

for quarter section corner

60.50 a drain course N W

67.00 Same drain course N E

77.00 Same drain course N W general course N 10° W

Occationally standing ponds of water along the drain

80.00 Drove a charred stake, set a post, raised a mound, with a trench. as per instructions for corner to Sections 28. 29. 32 and 33.

High Roling Bluffy

Soil Poor 2d rate Sand

East on a random line between Sections 28 and 33

Variation 13° 50' East

40.00 Set a post for temporary quarter sec cor

80.05 Intersect the N and S line 10 links North of corner to Sects 27. 28. 33 & 34 from which corner I run

Township 9 N. Range 11 W. 6th Prin. Meridian

West on a true line between Sections 28 and 33

Variation 13° 4 6' East

40 0 1/2 Drove a charred stake Set a post. raised a mound, with a trench as per instructions for quarter section corner

80.05 The corner to Sections 28. 29. 32. 33

Land rolling prairie 2nd rate

August 10th 1859

North between section 28 and 29

Variation 13° 50' East

40.00 Drove a charred stake. Set a post. raised a mound with a trench as per instructions for quarter section corner

50.00 Intersect the Platte River Bluffs. bearing N 70° E and S 70° W

80.00 Drove a charred stake. Set a post. raised a mound. with a trench as per instructions for corner to Section 20. 21. 28. 29

South 50 chains gently rolling prairie. 2nd rate

North 30 chains broken sandy 3rd rate

East on a random line between Section 21 and 28

Variation 13° 30' East

33.00 Top of a clay bank 100 feet high bears N and S

Township 9 N. Range 11 W. 6th Prin Meridian

34.00 A drain course North. Also foot of Clay bank.

40.00 Set a post for temporary quarter section corner

80.00 Intersect the N and S line 7 links North of the corner to Sections 21.22.27.28: from which corner I run Weston a true line between Sections 21 and 28

Variation 13° 27' East

40.00 Drove a charred stake. Set a post. raised a mound with a trench, as per instructions for quarter section corner

80.00 The corner to Sections 20.21.28.29

Land broken. Soil poor 2nd rate

North between sections 20 and 21

Variation 13° 50' East

40.00 Set a post for temporary quarter section corner

55.00 Intersect Bottomland bearing East and West

62.80 Nebraska City and Fort Kearney road. bears East and West

70.60 Drove a charred stake. Set a post. raised a mound with a trench, as per instructions. for corner to fractional sections 20 and 21. on the Right and S E bank of Platte River. Rolling prairie 2nd rate

Township 9 N Range 11 W 6th Prin Merid

North between Sections 31 and 32

Variation 13° 40' East

10.00 Intersect the river bluffs Bearing N 35° E S 35° W

40.00 Drove a charred Stake. set a post. raised a mound with a trench. as per instructions. for quarter sec corner

80.00 Drove a charred Stake set a post raised a mound with a trench as per instructions for cor to sections 29. 30. 31 and 32

South 10 chains gently rolling Prairie Soil 2d rate South 70 chains Hills and Bluffs by Broken Soil Sandy 3d rate

---

East on a random line between Sections 29 and 32

Variation 13° 45' East

40.00 Set a post for temporary

Township 9 N Range 11 W 6th Prin M

quarter Section corner

78.00 a Slough bears N and S

79.97 Intersect the N and S line 12 links North of the corner to Section 28. 29. 32 and 33 from which corner I run

West on a true line Bet Sects 29 and 32

Variation 13° 40' E

39.98½ Drove a charred Stake set a post raised a Mound with a trench as per instructions for quarter Section corner

79.97 The corner to Section 29. 30. 31. 32

Land High rolling Bluffy Soil 2d rate

West on a random line between Sections 30 and 31

Variation 13° 40' E

40.00 Set a post for temporary quarter Sec corn

Township 9 N Range 11 W 6th Prin Merid

80.84 Intersect the west boundary of the township 32 links North of the corner to Section 30. 31. 25. 36 from which corner I run

East on a true line between Sects 30 & 31

Variation 13° 54' East

40.84 Drove a charred Stake, Set a post raised a Mound with a trench as per instructions for quarter Section corner

80.84 The corner to Sections 29. 30. 31 & 32.

Land Hilly Bluffy Soil 3d rate

North between Sections 29 & 30

Variation 13° 50' E

40.00 Drove a charred Stake. Set a post, raised a Mound with a trench as per instructions for quarter Section corner

45.00 Leave river Bluffs Bearing NE and SW Enter Dry Botom

Township 9 N Range 11 W 6th Prin Merid

80.00 Drove a charred Stake set a post Raised a mound with a trench as per instructions for corner to Section 19.20.29.30

South 45 chains Bluffs Hilly Soil Sandy 3rd rate.

North 35 chains dry Botom Soil good 2nd rate

East on a random line between Sections 20 and 29

Variation 13°45' East

38.00 Intersect river Bluffs Bearing NE & SW

40.00 Set a post for temporary quar sec cor.

80.01 Intersect the N and S line 8 links North of the corner to section 20. 21. 28 and 29 from which corner I run West on a true line between sects 20 and 29

Variation 13°42' E

40.00½ Drove a charred Stake set a post

Township 9 N R 11 W 6th Prin Merid

raised a mound with a trench as per instructions for quarter section corner

80.01 The corner to Sections 19.20.29.30

East 42 chains Hilly Bluffy Soil 3rd rate

West 38 " dry Botom Soil 2nd rate

West on a random line Between Sections 19 and 30

Variation 13°40' E

2.30 Nebraska city and Fort Kearny road Bears N.50°E S50°W

39.00 a Slough 30 links wide bears NE and SW

40.00 Set a post for temporary quarter Section corner

80.40 Intersect N and S line at Post and Mound corner to Sections 19.24.25 and 30 from which corner I run

Township 9 N Range 11 W 6th Prin Mer

East on a true line between sec-
tions 19 and 30

Variation 13°.40' E

40.40 Drove a chared Stake. set a post.
raised a mound with a trench
as per instructions for quarter
Section corner

80.40. The corners to Sections 19. 20. 29. 30
dry Botom land Soil good 2d rate

North between Sections 19 and 20

Variation 13°40' East

1.50 Intersect Nebraska city and Fort
Kearney road Bears S30°W 50° E

12.30 a Slough Bears 25 links wide
Bears East and West

37.16. Intersect the right and South
East Bank of Platte river at
which point I drove a chared
Stake set a post. raised a

Township 9 N. Range 11 W 6th Prin Merid

Mound with a trench as per
instructions for corner to
fractional Sections 19 & 30

Level Botom Land
Soil 1st rate

August 11th 1859

Township 9 N Range 11 W 6th Prin. Meridian
Meanders of the Right Bank of Platte
River through the Township
Begin at the Post and mound on the Range
Line between Ranges 11 and 12 West at the corner
to fractional section 19 and 24 on the Right
and South East Bank of Platte River. And
120 links North of the corner to Sections 19.24.
25.30. And run thence down stream, with
the meanders of the Right Bank of said
river in fractional section 19 as follows, viz.

Courses	Distance	Remarks
N 66° 15' E	40.50	✓
N 60° 00' E	25.00	✓
N 74° 00' E	23.00	To the corner to fractional Sections 19 and 20. Thence in Section 20
N 77° 30' E	14.00	✓
N 58° 30' E	20.00	✓
N 49° 30' E	22.00	✓
N 53° 30' E	6.00	✓
N 61° 30 E	9.00	✓

Township 9 N. Range 11 W. 6th Prin. Merid

Bearings	Distance	Remarks
S 57°30' E	9.00	
N 82°30' E	13.00	To the corner to fractional Sections 20 and 21. Thence in Sect. 21
N 78° E	22.00	
N 52°45' E	7.50	The corner to fractional Sections 16 and 21. Thence in Section 16
N 43° E	20.00	
N 68° E	22.00	
N 82°45' E	19.50	To the corner to Sections 15 and 16 Thence in Section 15
N 82°15' E	7.14	
N 77°00' E	13.00	
N 63°30' E	68.00	To the corner to fractional Sections 14 and 15. Thence in Section 14
N 72°00 E	5.00	
N 57°48' E	35.04	To the corner to fractional Sections 11 and 14. Thence in Sect. 11.
N 68°00' E	10.00	
N 54°20' E	44.37	The corner to Sections 11 and 12

Township 9 N. Range 11 W. 6th Prin. Meridian

Courses	Distance	Remarks
		Thence in Section 12
N 63° 05 E	36.20	
N 61° 00 E	20.00	
N 62° 00 E	34.00	To the corner to fractional Sections 7 and 12 on the Range Line between Range 10 and 11 W. and 72.20 chains North of the corner to Sections 7, 12, 13, 18.

August 11th 1859

General Description

The land in the South Easterly portion of this Township is level upland. Soil good. fit for cultivation.

Platte River passes through the Township the Southern Shore of which forms the boundary of the Fort Kearney Military Reservation. Hence I Extend no lines across the river.

Along Platte River there are some fine bottom lands. from 1/2 a mile to one mile and a half wide good rich soil. South of the Bottom land is a range of sand hills and bluffs about one mile wide. Soil very poor.

There is no stone or timber in the township.

A list of the names of the individuals Employed to assist in running measuring and marking the lines and corners described in the foregoing field Notes of Township 9 N. Range 11 West of the 6th Principal Meridian Showing the respective capacities in which they acted

Darwin L. Pelham	Chainman
Jacob C Sackner	Chainman
Ira S Taylor	Flagman
Henry J. Smith	Axeman
Andrew D. Cozad	Compassman

94 - W

575.70
27.20
171.30
1.30
3.50
779.00

37.75
46.12
5.37
89.24

41

C

Field Notes
of the
Survey of the Subdivisional lines and Meanders of Fractional Township 9 North of the Base Line of Range 11 West of the Sixth Principal Meridian in the Territory of Nebraska, Surveyed by Chauncey Wiltse, Deputy Surveyor, under joint contract No 323, bearing date the 25th day of July 1866. Wherein Oscar F Davis and Chauncey Wiltse are joint Contractors.

Survey commenced December 23rd 1866

Survey completed December 27th 1866

Names and duties of assistants

Samuel Scott Chainman

S. Connell Chainman

C. Beck Axman

S M Gillespie Flagman

Index Diagram

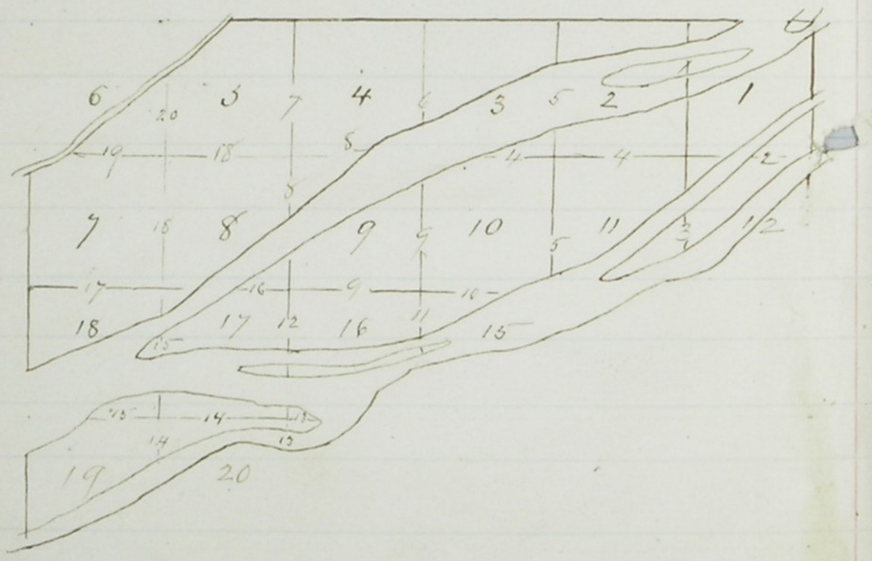

Meander 20 to 35 inclusive

Township 9 North Range 11 West 6th Mer

Chains

To Subdivide this Township Commence at Corner to Sections 1, 2, 35 and 36 on North Boundary of Township and run thence South Between Sections 1 and 2 1 deg 15' East

5.05 Enter Scattering Timber bears N East

6.24 Intersect Left Bank of Channel of Platte River and set Meander Corner post for from which in dia bears

A Cottonwood 8, N 17½ E 103 links dist

in dia bears

A Cottonwood 10, N 10 W 85 links dist

11.85 Measured Over Channel on Ice and set Meander Corner post for on Left Bank of Island deposited Charred Stake raised Mound of earth with Pits as per instructions

14.80 Over Island to River and set Meander Corner post for from which

in dia bears

A Cottonwood 12, N 35 W 20 links dist

in dia bear

Cottonwood 4, N 40 E 15 links dist

23.80 Measured Over River on Ice and set Meander Corner from which

in dia bear

A Cottonwood 10, N 25 W 10 links dist

in dia bear

An Ash 3, N 45 E 15 links dist

Township 9 North Range 11 West

Chains	
2.80	Leave Timber bears N E and S W.
39.00	Enter Timber bears N E & S W
40.00	Set post for 1/4 Sec Cor from which A Cottonwood 10 in dia bears S 75 E 120 links dist
	A Cottonwood 12 in dia bears S 16 W 200 links dist
50.00	Leave Timber bears N E and S W
80.00	Set post Corner to Sections 1. 2. 11 and 12 deposited Charred Stake raised Mound of Earth and Sod with Pits as per instructions Land level Soil 2d rate Timber Cottonwood Elm and Ash
	East on True Line Between Sect. 1 & 12 Var 13° 30' East
19.90	Intersect Channel of Platte River and Set post for Meander Corner from which A Willow 12 in dia bears N 25 W 15 links dist
	No other near
25.00	Measured over River on Ice and set post deposited Charred Stake raised Mound of earth with Pits as per instructions for Meander Corner
40.00	Set post deposited Charred Stake raised Mound of earth with Pits as per instructions

Township 9 North Range 11 West 6th Mer

Chains	
	for 1/4 Section corner
70.50	Intersect Left Bank of South Channel of Platte River and Set post deposited Charred Stake raised Mound of earth with Pits as per instructions.
	Land level Soil 2d rate covered with small willows scattered Willows
	South True line Between Sections 11 and 12 Var 13° East
10.00	Intersect Channel of Platte River and Set post for Meander Corner deposited Charred Stake raised a Mound of earth with Pits as per instructions
14.40	Measured Over Channel on Ice and Set post deposited charred Stake raised Mound of earth with Pits as per instructions for Meander Corner
34.65	Intersect Left Bank of South Channel of Platte River and Set post deposited Charred Stake raised a Mound of earth with Pits as per instructions for Meander Corner
	Land level - Soil 2d rate.

Township 9 Range 11 West 6th Mer

Chains	
	West True Line Bet. Sec. 2 and 11
	Var 13° 30' East
40.00	Set post, deposited charred Stake raised Mound of earth with Pits as per instructions for 1/4 Section Corner
80.00	Set post, deposited charred Stake raised Mound of earth with Pits as per instructions for Cor. to Sec. 2. 3. 10 and 11
	Land level soil 2d rate Prairie
	West True line Between Sec. 3 and 10
	Var 13° 30 East
40.00	Set post, deposited charred Stake raised Mound of earth with Pits as per instructions for 1/4 Sec. Cor.
69.50	Intersect Right Bank of channel of Platte River and Set post deposited charred Stake raised Mound of earth with Pits as per instruction for Meander Corner.
	Land level Prairie soil 1st rate

Township 9 North Range 11 West 6th Mer

Chains	
	South True Line Between Sections 10 and 11
	Var 13° East
40.00	Set post, deposited charred Stake raised Mound of earth with Pits as per instructions
68.00	Enter Timber bears N E and S W
71.00	Leave Timber bears N E and S W
76.00	Intersect Left Bank of South channel of Platte River and Set post for Meander Corner from which
	A Cottonwood 18 in dia bears N 80 W 412 links dist.
	An Elm 24 in dia bears N 1° E 360 links dist
	Land level - Soil 2d rate. Timber, Cottonwood & Elm.
	North on Random line Between sections 2 and 3
	Var 13° East
80.00	Intersect Corner to Sections 2 and 3 on North Boundary at post, from which Iran South on True Line Between Sections 2 and 3
	Var 13° East
25.81	Intersect Left Bank of channel of

Township 9 North Range 11 West

Chains	
40.00	1/4 Sec Cor in River
	Platte River and Set Post deposited charred Stake raised Mound of earth with Pits as per instructions for Meander Corner
46.00	Measured Over River on Ice and Set post for Meander Corner Intermediate timber bears N E from which A Cottonwood 7 in dia bears S 45 E 50 links dist A Cottonwood 3 in dia bears S 75 W 60 links dist
47.80	Leave Timber bears N E and S W
80.00	Corner to Sections 2. 3. 10 and 11 Land level soil 2d rate Timber Cottonwood, under-growth Willows
	South on True Line Between Sec. 3 and 4 Var 15° East
40.00	Set post, deposited charred stake raised a mound of earth with Pits as per instructions for 1/4 Sec. Cor.
52.00	Enter Scattering Cottonwood Timber bears N E and S W

Township 9 North Range 11 West

Chains	
65.14	Intersect left Bank of channel of Platte River and set post deposited charred stake raised Mound of earth with Pits as per instructions for Meander Cor.
80.00	Measured on Ice to Point of Section corner in River. Land level Mostly Prairie soil 1st rate Timber Cottonwood.
	Commencing at Corner to Sect. 4 and 5 on North Boundary of Township and run thence South 1 mile Between Sections 4 and 5 Var 15° East
40.00	Set post, deposited charred stake raised Mound of earth with Pits as per instructions for 1/4 Sec. Cor
80.00	Set post, deposited charred stake raised Mound of earth with pits as per instructions for Corner to Sections 4. 5. 8 and 9 Land level soil 1st rate

Township 9 North Range 11 West

Chains

East on True Line Between Secs. 4 & 9
Var 13° 30' East

40.00 Set post, deposited charred stake raised Mound with Pits per instructions for 1/4 Sec Cor.

56.00 Enter scattering timber bears N. E. and S. W.

58.60 Intersect Left Bank of Channel of Platte River and Set post for Meander Cor. from which
A Willow 7 in dia bears S 55° W 18 links dist
A Cottonwood 8 in dia bears N 46½ E 28 links dist
Land level soil 1st rate
Timber, Cottonwood & Willow
December 23d 1866.

South Between Sections 8 & 9
Var 13° East

36.70 Intersect Left Bank of Platte River and set post for Meander Corner deposited charred stake raised Mound of earth with Pits as per instructions

40.00 Quarter Sec. Cor in River

57.70 Measured over River on Ice and

Township 9 North Range 11 West

Chains

Set Meander Corner from which
A Cottonwood 9 dia bears S 6½ W 90 links dist
A Cottonwood 3 in dia bears N 88 E 52 links
Scattering Cottonwood on banks

80.00 Set post, deposited charred stake raised Mound of earth with Pits as per instructions for Corner to Secs. 8. 9. 16 and 17.
Land level soil N½ 1st rate Prairie S½ 2d rate. Timber, Scattering Cottonwood.

East True Line Between Secs. 9 & 16
Var 13° 30' East

40.00 Set post deposited charred stake raised Mound of earth with Pits as per instructions for 1/4 sec. cor

80.00 Set post deposited charred stake raised Mound of earth with Pits as per instructions for Cor to Sec. 9. 10. 15 & 16
Land level Prairie soil 1st rate

North True Line Between Secs. 9 & 10
Var 13° East

40.00 Set post deposited charred stake raised

Township 9 North Range 11 West

Chains	
	Mound of earth with Pits as per instructions for 1/4 sec. cor.
73.30	Intersect Right Bank of Channel of Platte River and Set post, deposited Charred Stake raised Mound of earth with pits as per instructions for Meander Corner.
	Land level Prairie Soil 1st rate
	East True Line Between Sec. 10 & 15 Var 13° 00' East
40.00	Set post, deposited Charred Stake raised Mound of earth with Pits as per instructions for 1/4 Sec. Cor.
64.00	Enter Timber bears N.E. and S.W.
66.50	Intersect Left Bank of South channel of Platte River and Set post for Meander Corner.
	Marked Cottonwood 6 in. dia. for Corner, from which
	A Cottonwood 6 in dia bears S 50° E 10 links
	No other near
	Land level Mostly all Prairie soil 1st rate
	Timber, Cottonwood & Willow

Township 9 North Range 11 West

Chains	
	South True Line Between Sec. 15 and 16
	Var 13° East
2.77	Left Bank of South Channel of Platte River and Set post, deposited Charred Stake raised Mound of earth with Pits as per instructions
35.72	Measured on Ice over channel to Island and Set post for Meander Corner from which Enter Timber
	An Elm 18 in dia bears S 46° E 62 links dist
	Elm 20 in dia bears S 68 W 18.7 links dist
40.00	Set post for 1/4 Sec Cor from which
	An Elm 8 in dia bears N 88½ E 8 links dist
	An Elm 24 in dia bears S 77° W 39 links dist
46.25	Over Island to River and Set post for Meander Corner from which
	A Willow 8 in dia bears S 87° E 28 links dist
	A Willow 8 in dia bears N 75° E 30 links dist
	Land North of River level Prairie soil 1st rate. Island covered with Timber Soil more sandy 2d rate
	Timber, Cottonwood, Willow & Elm.

Township 9 North Range 11 West

Chains	
	From Corner to Sections 8, 9, 16 and 17
	Run South on True line between
	Sections 16 and 17
	Var 13° East
30.83	Intersect left Bank of Platte River
	and Set post, deposited charred Stake Raised
	Mound of earth with Pits as per instructions
	for Meander Corner
38.80	Measured over River on Ice to Island
	and set post for Meander Corner from which Enter Timber
	A Cottonwood 5 in dia bears S 38 W 60 links dist
	A Willow 3 in dia bears S 50 W 100 links dist
40.00	Set post for ¼ Sec Cor from which
	A Ash 6 in dia bears N 55 E 105 links dist
	A Willow 3 in dia bears N 5 W 50 links dist
114.70	Over Island and set post for Meander Corner from which
	A Cottonwood 10 in dia bears N 25 E 80 links dist
	A Cottonwood 8 in dia bears N 18 W 105 links dist
55.80	Measured over channel on Ice and
	Set post deposited charred stake
	raised Mound of earth with Pits
	as per instructions for Meander Corner

Township 9 North Range 11 West.

Chains	
80.00	Set post for Corner to Sections
	and made pits as per instructions
	16, 17, 20 and 21, from which
	A Cottonwood 20 in dia bears N 75½ W 5.00 links dist
	No other tree near
	Land level soil 2nd rate
	Timber, Cottonwood, Willow, Ash & Elm.
	East True Line between Secs 16 & 21
	Var 13° 30' East
16.00	Over Island to River and Set post for Meander
	Corner from which
	An Elm 15 in dia bears S 75 W 70 links dist
	No other tree near.
	Land level 2d rate soil with a
	few scattering trees along edge of Island
	Cottonwood & Elm.
	South True line Bet Secs 20 and 21
	Var 13° East
2.76	Over Island to River and Set post
	deposited charred Stake raised Mound
	of earth with Pits as per instructions
	for Meander Corner
	Land level soil 2d rate

Township 9 North Range 11 West

Chains	
	West True Line Between Secs 17 & 20
	Var 13° 30' East
40.00	Set post, deposited charred Stake raised Mound of earth with Pits as per instructions for 1/4 Sec Cor
80.00	Set post, deposited charred Stake raised Mound of earth with Pits as per instructions for Corner to Secs. 17. 18. 19 and 20
	Land level Prairie soil 1st rate
	December 24th 1866
	South True Line Between Secs 19 & 20
	Var 13° East
30.00	Intersect Left Bank of South Channel and Set post, deposited charred Stake raised Mound of earth with Pits as per instructions for Meander Corner
	Land level Prairie soil 1st rate.

Township 9 North Range 11 West.

Chains	
	West True line Between Secs. 18 and 19
	Var 13° 30' East
37.15	Intersect Right Bank of Platte River and Set Meander Corner deposited charred Stake raised Mound of earth with Pits as per instructions
	Land level Prairie soil 1st rate.
	North Between Sections 17 and 18
	Var 13° East
22.50	Intersect Right Bank of Channel of Platte River and set post deposited charred Stake raised Mound of earth with Pits as per instructions for Meander Corner
40.00	Point for 1/4 Sec Cor in River
40.50	Measured over River on Ice and Set post for Meander Corner from which Enter Timber N.E.
	A Cottonwood 10 in dia bears N 64° W 40 links
	A Cottonwood 12 in dia bears N 37 E 126 links

Township 9 North Range 11 West

Chains	
42.20	Over Point of Island to River and Set Meander Corner
	Marked Cottonwood 10 in dia. for Meander Corner from which
	A Cottonwood 8 in dia bears East 20 links dist
	A Cottonwood 10 in dia bears N 75 W 4 links dist
47.00	Over River Measured on Ice to Small Island bears N E and S W
48.70	Over Island to River bears N E & S W
71.70	Measured over River on Ice and set post, deposited charred Stoke raised Mound of earth with Pits as per instructions for ¼ Sec Meander Corner
80.00	Set post, deposited charred Stoke raised Mound of earth with Pits as per instructions for corner to Sections 7.8. 17 & 18
	Land level soil 2d rate
	Timber, Cottonwood & Elm.
	East on Random Line Between Sections 8 and 17
	Var 13° 30' East
80.00	Intersected North and South line at

Township 9 North Range 11 West

Chains	
	Corner to Sections 8. 9. 16 and 17 from which cor. I run
	West True Line Between Secs 8 & 17
	Var 13° 30' East
30.50	Intersected Right Bank of Channel of Platte River and Set post deposited charred Stoke raised Mound of earth with pits as per instructions for Meander Corner
40.00	Point for ¼ Sec Cor in River
63.47	Measured over River on Ice and set post, deposited charred Stoke raised Mound of earth with Pits as per instructions for Meander Cor.
80.00	Corner to Sections 7.8. 17 & 18
	Land level soil 1st rate
	West on Random line Between Sections 7 and 18
	Var 13° 30' East
40.00	Set post for temporary ¼ Sec Cor
80.84	Intersect West Boundary 62 links South of Cor to Sections 7 & 18 from which I run

Township 9 North Range 11 West

Chains	
	S89.46 East on True Line Between Sections 7 and 18
	Var 13° 30' East
40.04	Set post deposited charred stake raised Mound of earth with Pits as per instructions for 1/4 Sec. Cor
80.84	Corner to Sections 7.8.17 & 18
	Land level Prairie soil sandy 2nd rate
	North Between Sections 7 and 8
	Var 13° East
40.00	Set post deposited charred stake raised Mound of earth with Pits as per instructions for 1/4 Sec. Cor
80.00	Set post deposited charred stake raised Mound of earth with Pits as per instructions for corner to Sections 5.6.7 & 8
	Land level Prairie soil 1st rate
	East on Random Line Between Sec 5 and 8 Var 13° 20' East

Township 9 North Range 11 West.

Chains	
40.00	Set post for temporary 1/4 Sec Cor
80.00	Intersected North and South line at corner to Sections 4.5 & 9 from which Drum West on True Line Between Sec. 5 & 8
	Var 13° 20' East
40.00	Set post, drove charred stake raised Mound of earth with Pits as per instructions for 1/4 Sec. Cor
80.00	Corner to Sections 5.6.7 & 8
	Land level Prairie soil 1st rate
	West True Line Between Secs 6 and 7
	Var 13° 20' East
20.00	Enter Scattering Cottonwood Timber bears N.E and S.W
40.00	Set post for 1/4 Sec. Cor from which in dia bears A Cottonwood 16, S 20 W 193 links dist in dia bears A Cottonwood 12, N 81 1/2 W 190 links dist
52.15	Intersect Right Bank of North Channel of Platte River and Set Meander Corner from which in dia bears A Willow 9, N 83 E 17 links dist

Township 9 North Range 11 West

chains	
	Cottonwood 9 S 7 W 58 links
	Land level sandy soil 3d rate
	Timber, Cottonwood and Willow
	North True line Between Sect. 5 and 6
	Var 15° East
14.00	Enter Scattering Timber bears N E and S W
29.60	Slough 60 links wide runs N. E.
36.66	Intersect Right Bank North Channel of Platte River and Set Meander Corner, from which
	A Willow 5 in dia bears S 41 W 42 links dist
	A Willow 6 in dia bears N 86½ W 36 links dist
	Land level sandy 3d rate
	Timber, Cottonwood, Elm & Willow

December 26th 1866

Township 9 North Range 11 West

Courses	Chains	
		Meanders of Left Bank of Channel of Platte River through Sections 1.2.3.4 8.9.17 and 18
		Begin at Meander Corner to fractional Sections 13 and 18 on West Boundary of Township and on Left Bank of Channel and run thence down Stream with the meanders of the Left Bank in Section 18
		Var 15° 30' East
N 65 E	49.20	
N 62 E	18.70	
N 65 E	20.60	To Meander Cor to fractional Sec 17 & 18
		thence in Sec 17
N 65½ E	18.50	To Meander Corner to fractional Sec. 8 & 17
		thence in Section 8
N 57 E	27.50	38
N 60 E	26.50	58 22
N 48 E	23.10	To Meander Cor to fractional Sec. 8 and 9
		thence in Section 9
N 89 E	26.50	
N 56½ E	18.20	Enter Scattering Timber bears N. E.
	228.80	

Township 9 North Range 11 West

Course	Chains	
N50 E	20.60	
N79½ E	4.70	To Meander Cor to fractional Sec. 4 and 9
		thence in Section 4
N58½ E	14.50	
N52½ E	11.50	To Meander Cor to fractional Sec. 3 & 4
		thence in Section 3
N53½ E	22.00	
N61 E	21.00	At 10 Leave timber bears S.W.
N66½ E	19.40	
N75 E	27.30	to Meander Cor to fractional Sec. 2 and 3
		thence in Section 2
N73 E	35.00	
N80 E	13.40	Enter Timber bears N.E.
N77½ E	33.70	To Meander to fractional Sec. 1 and 2
		thence in Section 1
~~xxx~~	~~x.xx~~	49
~~xxxxxx~~		44
		24
N72 E	21.80	To Meander Cor to fractional Sec. 1 and 36
	244.90	on North Boundary of Township
		December 25th 1866
		Chain compared with standard
		and adjusted thereto

Township 9 North Range 11 West

Course	Chains	
		Meanders of a Point of Island in
		Sections 1, 11, and 12.
		Begin at Meander Cor to fractional
		Sections 1 and 6 on East Boundary of
		Township 32.20 chains South of
		Point for Township Corner and on
		Right Bank of Channel and run
		thence up Stream with the Meanders
		of said Right Bank in Section 1.
		Var 13° 30' East
S70 W	16.70	
S58½ W	9.00	
S46 W	13.20	
S49 W	12.10	
S33 W	10.20	
S37½ W	12.30	To Meander Cor to fractional Sec. 1 & 12
		thence in Section 12
S62 W	10.00	
S63½ W	8.50	
S66½ W	10.30	To Meander Cor to fractional Sec. 11 & 12
		thence in Section 11
S55 W	17.10	29
S50½ W	23.50	42
	142.90	14

Township 9 North Range 11 West

courses	chains	
S42W	23.50	
~~[illegible]~~	~~[illegible]~~	
S54½W	27.50	To S.W. Point of Island thence up Stream on Left Bank of South Channel
N80E	4.40	
N63½E	11.20	
N55E	7.20	
N50½E	14.40	
N60E	14.00	
N66½E	11.70	
N64½E	19.80	To Meander Cor to fractional Secs 1 and 12 thence in Section 12
N56E	12.00	
N62E	12.80	
N72E	9.80	
N68E	12.10	
N63E	23.00	To Meander Cor to fractional Secs 1 & 12 thence in Section 1.
~~[illegible]~~	~~[illegible]~~	
N80½E	10.70	To Meander Corner to fractional Sections 1 and 6 on East Boundary
	214.10	

0
61
64
21

Township 9 North Range 11 West 6th Mer

courses	chains	
		on East Boundary of Township
		Meanders of Point of Island in Secs. 1. 2. 3. 8. 9. 10. 11. 12. 15. 16. 17 and 18 Begin at Meander Corner to fractional Sections 1 and 6 on East Boundary of Township and 29.80 chains South of Point for Township Corner and on Left Bank of Channel and run with the Meanders of said left Bank up Stream in Section 1
		Var 13° 30' East
S78W	4.80	
S71W	14.00	
S53W	8.40	
S45W	14.00	
S48½W	13.00	
S33½W	15.50	
S43W	11.00	To Meander Cor to fractional Sec 1 & 12 thence in Sec 12
S55W	5.40	
S66W	16.80	To Meander Cor to fractional Secs 11 & 12
	102.90	

0
29
42
10

Township 9 North Range 11 West

Courses	Chains	Remarks
S55½W	20.00	thence on Sec 11
S53W	13.00	
S49W	10.30	
S42W	18.80	at 8.00 Enter Timber bears S. W.
S45W	12.70	at 8.00 leave timber S. W.
S56½W	28.60	To Meander Cor to fractional Sec 10 & 11
		thence in Section 10
S77½W	9.30	Enter Timber N.E.
S64½W	5.00	To Meander Cor to fractional Sec. 10 & 15
		thence in Section 15
S45½W	11.50	
S60W	18.10	at 8.00 leave Timber bears N.E.
S65W	13.30	
S74W	15.30	
S88W	14.40	To Meander Cor to fractional Sec 15 and 16
		thence in Sec. 16
N52W	20.00	
S87W	19.30	
S76W	15.00	
S85½W	13.00	
West	13.80	To Meander Cor to fractional Sec. 16 & 17
	271.40	thence in Section 17

Township 9 North Range 11 West

Courses	Chains	
N57½W	16.90	
S85W	35.40	
S80W	14.50	
S75W	13.50	To Meander Cor to fractional Sec. 17 & 18
		thence in fractional Section 18
S60W	9.00	at 4.00 Enter timber bears S W
S74W	2.10	
N78W	1.50	To South West Point of Island thence
		up Stream on Right Bank of Channel
N53E	3.50	
N59E	9.30	To Meander Cor to fractional Sec 17 & 18
		thence in Sec 17
N64E	9.20	at 3.00 leave timber bears S W
N53E	16.20	
N49E	36.60	To Meander Cor to fractional Sec. 8 & 17
		thence in Section 8
N57½E	15.50	
N38½E	22.00	To Meander Cor. to fractional Sec. 8 & 9
		thence in Section 9
N44½E	13.00	
N63E	52.10	
N44½E	16.00	
	286.90	

Township 9 North Range 11 West

Course	Chains	
N62E	15.00	To Meander Cor to fractional Sec. 9 and 10 thence in Sec 10
N37E	12.50	To Meander Cor to fractional Sec 3 & 10 thence in Section 3
N45E	21.10	
N62½E	10.00	
N66½E	27.10	Enter Timber bear ; E.
N84½E	20.70	To Meander Cor to fractional Sec. 2 & 3 thence in Section 2
N65E	5.20	
N75E	17.10	
N84½E	34.30	
N71½E	16.70	
N65E	9.80	To Meander Cor to fractional Sec 1 & 2 thence in Sec 1
N65½E	15.20	
N71½E	16.60	0 64
N83½E	13.60	82
N84½E	13.40	27
N76½E	15.80	
N75E	8.00	To Meander Corner to fractional
	272.10	Sect. 1 and 6. on East Boundary

December 26. 1866

Township 9 North Range 11 West

Course	Chains	
		Meanders of Point of Island in Section 16 17 18. 19. 20 and 21. Begin at Meander Cor to fractional Sec 19 and 24 on West Boundary of Township and on Right Bank of channel and run thence down stream with the Meanders of said Right Bank in Section 19
		Remarks Var 15 30 East
N64E	47.50	To Meander Cor to fractional Sec 18 & 19 thence in Sec. 18
N60E	11.50	
N58½E	15.70	
N60E	16.00	To Meander Cor to fractional Sec 17 and 18. Thence in Section 17
N74½E	27.60	0 49
N84½E	17.20	57
S84E	14.60	27
S72½E	21.40	To Meander Cor to fractional Sec 16 & 17 thence in Section 16
S80E	19.60	
S72½E	13.20	To N.E. Point of Island thence up Stream on Left Bank of South channel
S39W	10.30	
S47W	13.30	To Meander Cor to fractional Sec 16 & 21
	227.90	

Township 9 North Range 11 West

Courses	Chains	Remarks
		thence in Section 21
S80 W	16.00	To Meander Cor to fractional Sec 20 & 21
		thence in Section 20
N85¼ W	10.00	
S87 W	13.70	
S60 W	15.00	
S46 W	13.20	
S16½ W	13.40	
S80 W	22.10	To Meander Cor to fractional Sec 19 & 20
		thence in Section 19
S66 W	29.90	0
S72 W	30.00	23
S60 W	28.00	41
	191.30	19 To Meander Cor to fractional Sect 19 and 24 on West Boundary of Township

Meanders of Island in Sections 15.16 & 17
Begin at Meander Corner to fractional Sections 15 and 16 on North side of Island 35.72 chains South of Cor to Sect. 9.10. 15. and 16 and run thence down Stream on said North side of Island in Sec 15
Var 13° 30' East

Township 9 North Range 11 West.

Courses	Chains	Remarks
N85 E	20.00	
N73¾ E	16.00	
N68½ E	8.00	
S71 E	2.70	To North East Point of Island
		thence up Stream on South side of Island
S57½ W	10.30	
S65¼ W	27.00	
~~S82½ W~~	~~8.80~~	
S76 W	12.80	To Meander Cor to fractional Sec 15 & 16
		thence in Section 16
S73¾ W	7.70	
S84½ W	15.10	
N79½ W	23.00	
N88 W	32.20	To Meander Cor to fractional Sect 16 & 17
		thence in Section 17
N81 W	9.00	0
N77 W	5.00	44
N24½ W	4.00	72 To S. W. Point thence on North side down Stream
N77 E	2.75	22
S84½ E	12.50	To Meander Corner to fractional Sect 16 & 17 thence in 16
S84½ E	14.40	
	222.40	

Township 9 North Range 11 West

Course	Chains	
N 72½ E	15.70	
N 77½ E	15.50	
N 86½ E	7.00	
S 82½ E	28.00	To Meander Corner to fractional Sections 15 & 16 at the Place of beginning.

Meanders of an Island in Sections 1 and 2 Commencing at Meander Cor to fractional Secs 1 and 2 11.85 chains South of Corner to Secs 1. 2. 35 & 36 and run thence downstream in Sec. 1 Var 13° 30' East

N 85 E	4.10	
N 89 E	3.10	To North East Point thence up Stream
S 58 W	3.00	
S 71 W	6.20	To Meander Corner to fractional Sec. 1 and 2 on South Side of Island thence in Section 2
S 71 W	14.90	
S 66½ W	19.00	
	116.50	

Township 9 North Range 11 West 6th Mer

Course	Chains	
S 72 W	21.10	
S 77 W	18.50	
S 54½ W	2.90	
N 78½ W	2.00	To S. W. Point of Island thence down Stream
N 62½ E	3.70	
N 74½ E	17.80	
N 70½ E	17.40	
N 66½ E	20.20	
N 72½ E	17.30	To Meander Cor to fractional Sec. 1 & 2 at the place of Beginning

Meanders of a Point of Island in Section 1 Beginning at Meander Cor to fractional Sections 1 and 36 on North Boundary of Township 46.32 chains East of Corner to Secs 1. 2. 35 & 36 and run thence up. Stream in Sec. 1 Var 13° 30' East

S 63¾ W	3.20	
S 49 W	3.70	to S.W. Point of Island thence down Stream
S 80½ E	4.20	
N 75 E	9.70	
	141.70	

Township 9 North Range 11 West

Course	Chains	Remarks
N89 E	12.90	
N80 E	9.30	To Meander Corner to fractional Sections 1 and 36 on North Boundary of Township December 26th 1866
		Meanders of Right Bank of North Channel of Platte River Begin at Meander Cor to fractional Secs. 7 & 12 on West Boundary of Township and run thence down Stream with the meanders of said Right Bank in Section 7
		Var 13° 30' East
N76 E	10.00	
N67 E	9.20	
N62 E	5.00	Inlet 40 links wide comes from South West
N67 E	2.80	To Meander Cor to fractional Sec 6 & 7
		thence in fractional Sec 6
N61 E	14.60	0 34
N82 E	13.20	40 10
N56 E	20.40	at 5.00 Outlet 40 links wide runs
	100.40	N. E.

Township 9 North Range 11 West

Course	Chains	
N50 E	15.40	To Meander Cor to fractional Sec. 5 & 6 thence in Sec. 5
N47 E	3.40	0 23
N36½ E	16.40	19 8
N61½ E	40.30	at 15.00 Inlet 50 links wide comes from S.W.
N56 E	13.80	To Meander Corner to fractional
	89.30	Sections 5 and 32 on North Boundary of Township December 27th 1866

General Decription.

The surface of this Township is generally level the soil is generally 1st rate Prairie. There are generally some scattering trees along the edge of the channels and some of the smaller islands are quite well timbered.

List of Names

A list of the names of the individuals employed to assist in running, measuring or marking the lines and corners described in the foregoing field notes of fractional Township No. 9 North of the Base Line of Range No. 11 West of the 6th Principal Meridian, shawing the respective capacities in which they acted:

Samuel Scott,	Chainman
S. Cornell,	Chainman
C. Beck,	axman
S. W. Gillespie,	Flagman

C

Platted by B.N.

Copied JNT
D.L. made

Field Notes
of the
subdivision lines and meanders of Platte River in fractional Townships 9 N. – R. 11 West of 6th principal meridian, surveyed by H.C.F. Hackbusch, Deputy Surveyor, under joint contract No. 314, dated May 15, 1866, wherein Hackbusch & Farnsworth are joint contractors.

Survey
commenced August 26th, 1866
completed August 26th, 1866.

Examd. H.C.F.

Names and duties of assistants.

N. Nald, Chainman
Jens Nielsen, Chainman
Geo: Ferguson, Axeman.
Theodore Brassfield, Flagman.

Mer.

Township 9 South Range 11 West 6 P. M.

6	5	4	3	2	1
7	8	9	10	11	12
18	17	16	15	14	13
19	20	21	22	23	24
30	29	28	27	26	25
31	32	33	34	35	36

by H. C. F. Hackbusch

Fractl. Township 9 N. R. 11 West - 6th p.l. Mer.

chs. Fractional Township 9 N. R. 11 West only embracing portions of secs. 5, 6 and 7, I therefore as per special instructions commence at the N. W. corner.
To determine the proper adjustment of my compass for subdividing this Township, I commence at the cor. to Townships 9 and 10 N. Ranges 11 and 12 W. and run
South on a blank line along the West Boundary of sec. 6
Va. 13° 15' E.
40.00 To quarter section corner
80.00 The corner to secs. 6 and 7
To retrace this line or run parallel thereto my compass cannot be adjusted to a
variation of 13° 15' E.
Subdivision commenced August 26th, 1866.
by H. C. F. Hackbusch

Fract. Township 9 N. R. 11 W. 6 pl. Mer.

chs.

From the corner to secs. 6 and 7 on the West Boundary of the Township, I run East, on a true line between secs. 6 and 7

Va. 13° 15' E.

25.20 To left bank of Platte River - Here I set a post, deposited charred stake and raised mound of earth with pits as per instructions for meander cor. to fractional secs. 6 and 7

Land level - 1st rate.

South, between secs. 5 and 6

Va. 13° 15' E.

40.00 Set post, deposited charred stake and raised mound of earth with pits as per instructions for 1/4 sec. cor.

41.55 To left bank of Platte River - Here I set a post, deposited charred

Fract. Township 9 N. R. 11 W. 6th p. Mer.

chs.

stake and raised mound of earth with pits as per instructions for meander cor. to fractional secs. 5 and 6

Land level bottom - 1st rate.

Meanders of the left bank of Platte River through the Township.

Begin at the corner to fractional secs. 7 and 12 on the West Boundary of the Township, and on the left bank of the river, and run thence down stream with the meanders of the left bank of said river, in fractional section 7, as follows:

Va. 13° 15' E.

Course	dist. chs.	
N. 75½ E.	10.00	
N. 65½ E.	17.00	To the cor. to fractional sections 6 and 7; thence in sec. 6
N. 60 E.	18.00	
N. 52 E.	23.00	

Fracl. T. 9 N. R. 11 W. 6 pl. Mer.

Courses	Dist	Remarks.
N. 53¾ E.	26.00	To cor. to fractional secs. 5 and 6 thence in sec. 5
N. 36 E.	20.00	
N. 62 E.	20.00	At 5.00 enter timber, bears N. E.
N. 59 E.	32.10	To cor. to fractional secs. 5 and 32 on the North Boundary of the Township.
		The land along bank of River is level bottom and 1st rate.
		Timber: Cottonwood & Willow

Survey Completed August 26th, 1866.
by H. C. G. Hackbusch

General Description.

The land in this fractional Township is level and of 1st rate quality.

There is a little timber on the left bank of Platte River in sec. 5 - consisting of Cottonwood and Willow.

There are no settlements in this part of the Township, although it is well adapted to farming.—

List of Names

A list of the names of the individuals employed to assist in running measuring, or marking the lines and corners described in the foregoing field Notes of fractional Township No 9 N. - Range No 11 West of the 6th principal meridian, showing the respective capacity in which they acted:

H. Hald, Chainman.
Jens Nielsen, Chainman.
George Ferguson, Axeman.
Theodore Brassfield, Flagman.

C

Platter
D. S. made

Field Notes
of the
Survey of the Subdivisional lines and Meanders of Fractional Township 10 North of the Base Line of Range 11 West of the Sixth Principal Meridian, in the Territory of Nebraska, Surveyed by Chauncey Wiltse, Deputy Surveyor, under joint contract No. 323, bearing date the 25th day of July 1866, wherein Oscar F. Davis and Chauncey Wiltse are joint contractors.

Survey Commenced Decr 28th 1866
Survey Completed Decr 29th 1866

Names and duties of assistants

Samuel Scott Chapman
S Connel Chapman
C. Beck Axman
S W Gillespie Flagman

Index Diagram

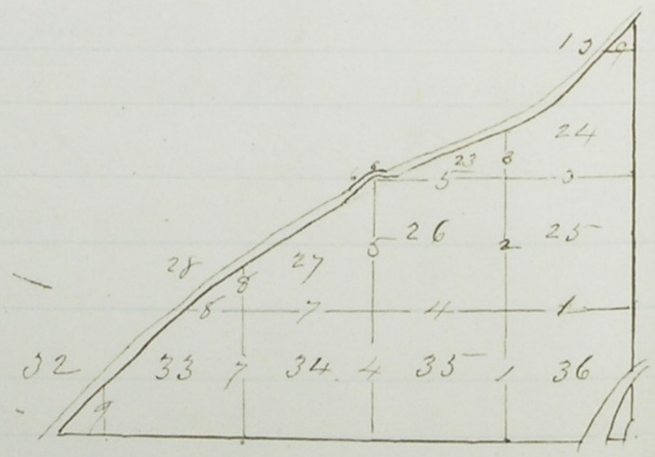

Meanders 10 to 18 inclusive

Township 10 North Range 11 West 6th Mer.

Chains	
	To Subdivide this Township I commence at corner to Sections 1. 2. 35 and 36 on the South Boundary run thence North Between Sections 35 and 36 Var 13° East
40.00	Set post deposited charred stake raised Mound of earth with pits as per instructions for 1/4 sec. Cor
80.00	Set post deposited charred stake raised Mound of earth with as per instructions for Corner to Sections 25. 26. 35 and 36. Land level soil 1st rate
	East on Random line Between Sections 25 and 36 Var 13° 30' East
40.00	Set temporary 1/4 Sec Cor
79.10	Intersected East Boundary line 30 links North of corner to Sections 25 and 36. from which I run N 89° 47' W. on true line Bet Secs 25 & 36

Township 10 North Range 11 West

Chains	
	Var 1 35' East
39.55	Set post. deposited charred Stake raised Mound of Earth with Pits as per instructions for 1/4 Sec. Cor
79.10	Corner to Sections 25. 26. 35 + 36 Land level soil 1st rate
	North Between Sections 25 + 26 Var 13' East
40.00	Set post. deposited charred Stake raised Mound with Pits as per instructions for 1/4 Section Corner
80.00	Set post. deposited charred Stake raised Mound of earth with Pits as per instructions for corner to Sections 23. 24. 25 and 26 Land level soil 1st rate.
	East on Random line Between Sections 24 and 25 Var. 13 20' East
40.00	Set temporary 1/4 Sec. Cor

Township 10 North Range 11 West

Chains	
79.48	Intersect East Boundary at Corner to Sections 24 and 25 from which Dim West on true line Between Sections 24 + 25
39.74	Set post deposited charred Stake raised Mound of earth with Pits as per instructions for 1/4 Section Corner
79.48	Corner to Sections 23. 24. 25 and 26 Land level soil 1st rate
	North True Line Between Secs. 23 + 24 Var 13' East
31.00	Enter Scattering Timber bears N. & S.
40.00	Set post for 1/4 Section Corner from which An Elm 12 in diu bears N 8 E 205 links dist An Elm 12 in diu bears S 85 W 136 links dist
42.00	Intersect Right Bank of North Channel of Platte River and set post for Meander Corner, from which An Elm 12 in diu bears S 86 E 42 links dist An Elm 8 in diu bears S 82 W 52 links dist Land level sandy 3d rate Timber Cottonwood and Elm

Township 10 North Range 11 West

Chains	
	North Between Sections 34 and 35
	Var 13° East
40.00	Set post, deposited charred stake raised
	Mound with Pits as per instructions
	for ¼ Sec. Cor
80.00	Set post, deposited charred stake raised
	Mound of earth with Pits as per
	instructions for Corner to Sections 26.27.34 & 35
	Land level soil 1st rate
	East on Random line Between Sec
	26 and 35
	Var 13° 30' East
40.00	Set temporary ¼ Sec Cor
79.20	Intersected North and South line 18
	links South of Corner to Sections 25
	26. 35 and 36 from which Iron
	S89 55 W on true line Bet. Sec. 26 & 35
	Var 13° 30' East
39.65	Set post, deposited charred stake, raised
	Mound of earth with Pits as per
	instructions for ¼ Section Corner

Township 10 North Range 11 West

Chains	
79.20	Corner to Sections 26. 27. 34 and 35
	Land level soil 1st rate.
	North Between Sections 26 and 27
	Var 13° East
40.00	Set post, deposited charred stake, raised
	Mound of earth with Pits as per instructions
	for ¼ Section Corner
60.00	Enter Scattering Timber bears N 8 & W
	and made pit as per instructions, from which
80.00	Set post Corner to Sections 22. 23. 26 & 27
	An Elm 12" in diameter bears N 62° E 12 links dist
	An Elm 14" in diameter bears S 70 E 29 links dist
	Land level sandy 2d rate Timber
	Cottonwood and Black
	East on Random line Between Sec. 23 and 26
	Var 13° 30' East
40.00	Set temporary ¼ Sec Cor on
40.50	Leave Timber bears N 8 and S W
79.00	Intersected North and South line
	50 links North of Corner to Secs
	23. 24. 25 and 26 from which Iron
	N 89 55 West Bet Secs 23 and 26
	13° 30' E
39.50	Set post for ¼ Sec Cor from which

Township 10 North Range 11 West

Chains	
	A Cottonwood 14 in dia bears N 20 W 177 links dist
	A Cottonwood 14 in dia bears N 70 W 332 links
79.00	Corner to Sections 22 23 26 & 27
	Land level soil sandy 2d rate
	Timber Cottonwood & Elm.
	North true line Bet Sec. 22 and 23
	Var 15 East
6.48	Intersect Right Bank of North
	Channel of Platte River and Set post
	for Meander Corner from which
	A Cottonwood 30 in dia bears N 40 E 6 links dist
	Land level soil 3d rate Timber Cottonwood and Elm
	West True line Bet Sec. 22 & 27
	Var 15° 30' East
0.95	Intersect Right Bank of North
	Channel of Platte River and
	Set post for Meander Corner from which
	An Elm 14 in dia bears S 45° E 32 links dist
	An Elm 8 in dia bears S 53 W 27 links dist
	Land level soil 2d rate Timber Cottonwood and Elm
	December 28th 1866
	Chain compared and found
	correct

Township 10 North Range 11 West

Chains	
	North Between Sections 33 and 34
	Var 15° East
40.00	Set post deposited Charred Stake
	raised Mound with Pits as per instructions
	for 1/4 Sec Cor
80.00	Set Post deposited Charred Stake
	raised Mound with Pits as per instructions
	for Corner to Sections 27, 28, 33 & 34
	Land level soil 1st rate
	East or Random line Bet Sec. 27 & 34
	Var 15° 30' East
40.00	Set temporary 1/4 Sec Corner
79.77	Intersect North and South line
	20 links North of corner to
	Sections 26, 27, 34 & 35 from
	which Iron N 89 51' West line line
	Between Sections 27 & 34
	Var 15° 30' East
39.88½	Set post deposited charred Stake
	raised Mound of earth with pits as
	per instructions for 1/4 Sec Cor

Township 10 North Range 11 West

Chains	
79.77	Comes to Section 27. 28. 33 & 34
	Land level Prairie Soil 1st rate
	North True line Between Sect. 27 and 28
	Var 13° East
3.00	Enter Scattering Timber bears N.E.
20.84	Slough 60 links wide runs N East
30.57	Intersect Right Bank Platte River and Set post for Meander Corner from which
	A Willow in dia bears S. 46° E 45 links dist
	A Willow in dia bears S. 42° W 100 links dist
	Land level sandy soil 2d rate
	Timber Cottonwood & Willow
	West True Line Bet Sec. 28 & 33
	Var 13° 30' East
13.00	Enter timber bears N.E. and S.W.
20.00	Slough 85 links wide runs N E
35.52	Intersect Right Bank of North Channel of Platte River and Set post for Meander Corner from which

Township 10 North Range 11 West

Chains	
	A Cottonwood in dia bears 20 N 33° E 60 links dist.
	A Willow in dia bears 6 S 36° W 36 links dist.
	Land level sandy 2d rate Timber Cottonwood and Willow
	North True line Between Sect 33 & 32
	Var 13° East
21.00	Intersected Right Bank of North Channel of Platte River and Set post for Meander Corner from which
	A Willow in dia bears 8 S 39° W 60 links dist
	A Cottonwood in dia bears 14 N 38° E 45 links dist
	Land level soil 2d rate Timber Cottonwood & Willow scattering along river
	West True Line Between Sect 15 & 22
	Var 13° 30' East
10.00	Intersect Right Bank of North Channel of Platte River and post for Set Meander Corner
	A Willow in dia. bears 4 S 1° E 38 links dist
	A Willow in dia. bears 9 N 72 E 137 links dist.
	Land level 2d rate soil Timber Cottonwood and Willow

Meanders of Right Bank of North Channel of Platte Rive through

Township 10 North Range 11 West

Course	Chains	Remark
		Begin at Meander Corner to fractional Sections 5 and 32 on South Boundary of Township and run thence with the Meanders of said Right Bank down Stream in Section 32
		Var 13 30 East
N50 E	12.10	
N40 E	14.40	
N49 E	3.50	To Meander Cor to fractional Secs 32 and 33 thence in Sec 33
N52 E	22.20	at 5.00 Enter Timber bears N E (at 15.00 outlet 60 runs ~~N~~ E)
N32½ E	17.30	
N28 E	16.60	
N33½ E	18.20	To Meander Cor to fractional Secs 28 & 33 thence in Section 28
N50 E	48.10	To Meander Corner to fractional Secs 27 & 28 thence in Section 27
N60 E	21.70	
N48 E	15.50	Inlet comes from S W 50 links wide
N60½ E	18.40	
N68 E	8.40	
N61¼ E	26.00	
	242.40	

Township 10 North Range 11 West

Chains		
N40 E	3.00	To Meander Cor to fractional Secs 22 and 27 thence in Section 22
N48 E	1.00	To Meander Cor to fractional Secs 22 and 23 thence in Section 23
N68¾ E	23.80	
N50 E	9.70	
N70½ E	30.10	
N54½ E	27.80	To Meander Cor to Secs 23 and 24 thence in Section 24
N63½ E	5.20	
N39¼ E	12.20	
N71 E	13.20	at 8.00 Outlet 40 links wide runs East
N60 E	6.30	
N66 E	34.00	✓
N38 E	10.00	To Meander Cor to fractional Secs 13 & 24 thence in Section 13
N73½ E	10.40	To Meander Cor to fractional Secs 13 & 18 on East Boundary of Township
	186.70	

Township 10 North Range 11 West

Meanders of Left Bank of channel of Platte River in Section 36

Begin at Meander Cor to fractional Sec. 1 and 36 20.40 links East of corner to Sections 1.2.35 & 36 and run thence down stream in Section 36

Var 13° 30' East

Course	Chains	Remarks
N62E	27.60	Leave timber, enter prairie, trees West
N55½E	21.30	
N58½E	8.70	
N45E	8.20	
N70E	4.40	To Meander Cor to fractional
	70.20	Sec. 31 and 36 on East Boundary of Township

Township 10 North Range 11 West

Meanders of a part of Island in Section 36.

Begin at Meander Cor to fractional Sections 1 and 36 on South Boundary of Township and 46.32 links East of Corner to Sections 1.2.35 & 36 and run thence down stream on Right Bank of Channel in Section 36

Var 13° 30' East

Course	Chains	Remarks
N45½E	17.10	
N48E	27.80	To Meander Cor to fractional Sections 31 and 36 on East Boundary of Township

Begin again at Meander Cor 76.50 chs East of corner to Secs 1.2.35 & 36 on South Boundary and run thence down stream on Left Bank of Channel in Sec 36

Var 13° 30' E

N74½E	3.70	To Meander Cor to fractional Secs
	50.10	31 and 36 on East Boundary of Township

Township 10 North Range 11 West

General Description.

The Surface of this Township is generally level. The soil is first rate except near the North channel which is lower and more sandy.

There is some good Cottonwood and Elm Timber along the North Channel of the River

Platted H. T. Doval

Meanders examined by H. C. F.

Ex. JHT

Copied JHT

D.L. made

Field Notes

of the

Survey of the subdivisional and Meander lines of Township No. 10 North of the Base line of Range No. 11 West of the 6th Pill. surveyed by E. I. Farnsworth under joint contract No. 314 bearing date the 15th day of May A.D. 1866. wherein H. C. F. Hackbusch and E. I. Farnsworth are joint contractors

Survey

Commenced August 22, 1866

Completed August 27 1866

Names and Duties of assistants

Samuel M. Jones	Chainman
William F. Worley	Chainman
John Taylor	Axman
Alex. Moen	Flagman

Township 10 North Range 11 West 6 P. M.

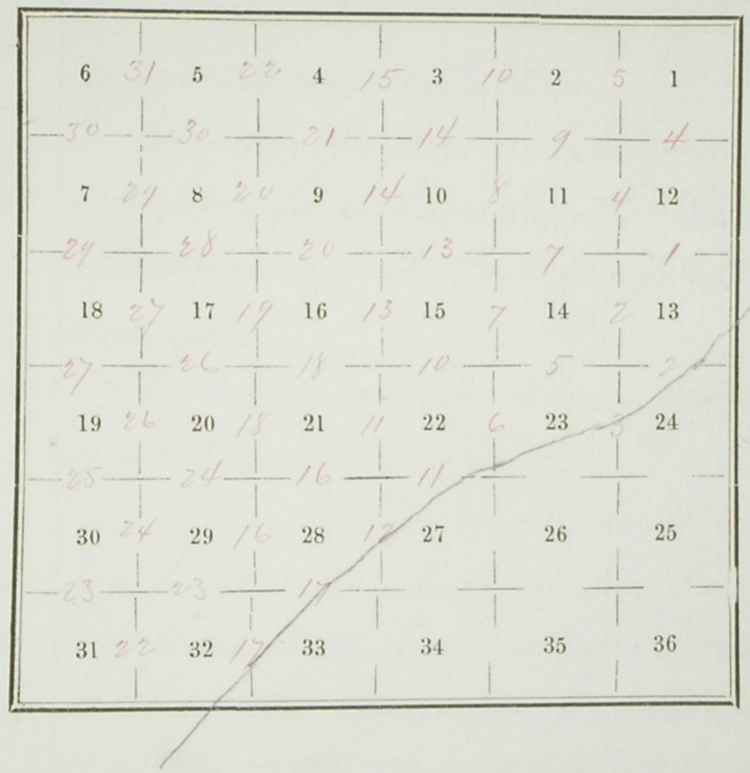

Va. 14° 00' E.

40.00 Set post: deposited charred stakes and

Township 10 N. Range 11 W. 6th P.M.

Obs

This Township being fractional on the S. E. I therefore commence at the Cor. to Secs. 12 and 13 on E. boundary of Township as per special instruction.
To determine the proper adjustment of my compass for subdividing this Township I commence at the Cor. to Secs. 7, 12, 13 and 18 and run
North on a blazed line along E. boundary of Sec. 12,

Var. 13° 55' E.

40.00 To a point - 6 lks. E. of 1/4 Sec. Cor.
80.00 To a point - 12 lks. E. of Cor. to Secs. 1 and 12
To retrace this line or run parallel thereto my compass must be adjusted to a Var. of

14° 00' E.

Subdivision commenced August 22. 1866
by E. J. Farnsworth

From the Cor. to Secs. 12 and 13 on East boundary of Township I run
West - on a true line between Secs. 12 and 13

Var. 14° 00' E.

40.00 Set post: deposited charred stake and

Township 10 N. Range 11 W. 6th P.M.

Chs	
	raised mound of earth with pits as per instruction for 1/4 Sec. Cor.
50.00	Set post. deposited charred stake and raised mound of earth with pits as per instruction for Cor. to Secs. 11, 12, 13 and 14 Sand level Bottom, 1st rate
	South on a true line between Secs. 13 and 14 Va. 14° 00' E.
7.25	Wood River 25 lks. wide run E. few scattering Trees on bank
40.00	Set post. deposited Charred stake and raised mound of earth with pits as per instruction for 1/4 Sec. Cor.
41.00	Union Telegraph line bears N. 70° E. and S. 70° W.
41.50	Platte Valley Road N. 70° E. and S. 70° W.
50.00	Set post. deposited charred stake and raised mound of earth with pits as per instruction for Cor. to Secs. 13, 14, 23 and 24 Sand level, 1st rate Timber Elm, Ash and Cottonwood
	The line between Secs. 13 + 24 will strike the line in another 50 chs if than for E. must
	East on a true line between Secs. 13 and 24 Va. 14° 00' E.

Township 10 N. Range 11 W. 6th P.M.

Chs	
40.00	Set post. deposited charred stake and raised mound of earth with pits as per instruction for 1/4 Sec. Cor.
50.00	I cross Upper Bottom Center low ground bears N.E. and S.W.
67.80	To left-bank of Platte River Set post. deposited charred stake and raised mound of earth with pits as per instruction for Meander Cor. to fractional Secs. 13 and 24 Sand level. 1st rate
	South on a true line between Secs. 23 and 24 Va. 14° 00' E.
26.00	I cross Upper and Lower Bottom bears N.E. and S.W.
34.90	To left-bank of Platte River Set post. deposited charred stake and raised mound of earth with pits as per instruction for Meander Cor. to fractional Secs. 23 and 24 Sand level. 1st rate

Township 10 N. Range 11 W. 6th P.M.

Chs	
	North between Secs. 11 and 12
	Var. 14° 00' E.
27.00	To Center of M. P. R. R. bears N. 60° E. and S. 60° W.
40.00	Set post, deposited charred stake and raised mound of earth with pits as per instructions for 1/4 Sec. Cor.
80.00	Set post, deposited charred stake and raised mound of earth with pits as per instructions for Cor. to Secs. 1, 2, 11 and 12
	Land level. 1st rate
	East on a random line between Secs. 1 and 12
	Var. 14° 00' E.
40.00	Set temporary 1/4 Sec. Cor.
79.90	Intersect E. boundary of Township 6 chs. N. of Cor. to Secs. 1 and 12 from which Cor. Iron
	N. 89° 57' W. on a true line between Secs. 1 and 12
	Var. 14° 00' E.
39.95	Set post, deposited charred stake and raised mound of earth with pits as

Township 10 N. Range 11 W. 6th P.M.

Chs	
	per instructions for 1/4 Sec. Cor.
79.90	To Cor. to Secs. 1, 2, 11 and 12
	Land level. 1st rate
	North on a random line between Secs. 1 and 2
	Var. 14° 00' E.
40.00	Set temporary 1/4 Sec. Cor.
80.15	Intersect N. boundary of Township at Cor. to Secs. 1 and 2 from which Cor. Iron bears on a true line between Secs. 1 and 2
	Var. 14° 00' E.
40.15	Set post, deposited charred stake and raised mound of earth with pits as per instructions for 1/4 Sec. Cor.
80.15	To Cor. to Secs. 1, 2, 11 and 12
	Land level. 1st rate
	From Cor. to Secs. 13, 14, 23 and 24 Iron West on a true line between Secs. 14 and 23
	Var. 14° 00' E.

Township 10 N. Range 11 W. 6th P.M.

Chs	
40.00	Set post. deposited charred stake and raised mound of earth with pits as per instructions for 1/4 Sec. Cor.
80.00	Set post. deposited charred stake and raised mound of earth with pits as per instructions for Cor. to Secs. 14.15.22 and 23 Land level Bottom. 1st rate
	South ~~[illegible]~~ between Secs. 22 and 23 Var. 14°00' E.
40.00	Set post. deposited charred stake and raised mound of earth with pits as per instructions for 1/4 Sec. Cor.
56.00	Leave Upper and enter low Bottom bears E. and W.
78.10	To left bank of Platte River Set post. deposited charred stake and raised mound of earth with pits as per instructions for Meander Cor. to fractional Secs. 22 and 23 Land level. 1st rate

Township 10 N. Range 11 W. 6th P.M.

Chs	
	North between Secs. 14 and 15 Var. 14°00' E.
40.00	Set post. deposited charred stake and raised mound of earth with pits as per instructions for 1/4 Sec. Cor.
41.75	Telegraph line bears S. 70° E. and N. 70° W.
42.20	Fort Kearney Road S. 70° E. and N. 70° W.
45.86	A Well.
46.25	E. side of a House
61.10	Center of U. P. R. R. bears N. 70° E. and S. 70° W.
70.50	Wood River 25 lks. wide runs E. Scattering Trees on bank
80.00	Set post. deposited charred stake and raised mound of earth with pits as per instructions for Cor. to Secs. 10.11.14 and 15 Land level. 1st rate
	Timber Elm. Ash and Cottonwood August 22, 1866
	East on a random line between Secs. 11 and 14 Var. 14°00' E.
5.44	Wood River runs N. 40 lks. wide

Township 10 N. Range 11 W. 6th P.M.

Chs	
23.00	Touch bend of Wood River course from N. W. runs N. E.
27.40	Cross Wood River runs S. 80° E. 40 links wide scattering Trees at each crossing
34.70	Centr of M. P. R. R. bears N. 60° E. and S. 60° W.
40.00	Set temporary 1/4 Sec. Cor.
79.94	Intersect N. and S. line 14 lks. S. of Cor. to Secs. 11, 12, 13 and 14 from which Cor Trees
	S. 89° 54' W. on a true line between Secs 11 and 14
	Var. 14° 00' E.
39.97	Set post: deposited charred stake and raised mound of earth with pits as per instruction for 1/4 Sec. Cor.
79.94	To Cor. to Secs. 10, 11, 14 and 15
	S and level. 1st rate
	Timber Elm and Ash
	North between Secs. 10 and 11
	Var. 14° 00' E.
40.00	Set post: deposited charred stake

Township 10 N. Range 11 W. 6th P.M.

Chs	
	and raised mound of earth with pits as per instruction for 1/4 Sec. Cor.
80.00	Set post: deposited charred stake and raised mound of earth with pits as per instruction for Cor. to Secs. 2, 3, 10 and 11
	S and level. 1st rate
	East on a random line between Secs. 2 and 11
	Var. 14° 00' E.
40.00	Set temporary 1/4 Sec. Cor.
79.92	Intersect N. and S. line 16 lks. S. of Cor. to Secs. 1, 2, 11 and 12 from which Cor Trees
	S. 89° 53' W. on a true line between Secs. 2 and 11
	Var. 14° 00' E.
39.96	Set post: deposited charred stake and raised mound of earth with pits as per instruction for 1/4 Sec Cor.
79.92	To Cor. to Secs. 2, 3, 10 and 11

Township 10 N. Range 11 W. 6th P.M.

Chs	
	Land level. 1st rate
	North on a random line between Secs 2 and 3,
	Va. 14°00' E.
40,00	Set temporary 1/4 Sec. Cor.
80,80	Intersect N. boundary of Township 9 Ke. E. of Cor. to Secs. 2 and 3. from which Cor. I run
	S. 0°04' E. on a true line between Secs. 2 and 3
	Va. 14°00' E.
40,80	Set post. deposited Chamd stake and raised mound of earth with pits as per instruction for 1/4 Sec. Cor.
80,80	To Cor. to Secs. 2. 3. 10 and 11
	Land level. 1st rate
	From Cor. to Secs. 14. 15. 22 and 23 I run
	West on a true line between Secs. 15 and 22
	Va. 14°00' E.

Township 10 N. Range 11 W. 6th P.M.

Chs	
40,00	Set post. deposited chamd stake and raised mound of earth with pits as per instruction for 1/4 Sec. Cor.
80,00	Set post. deposited chamd stake and raised mound of earth with pits as per instruction for Cor. to Secs. 15, 16. 21 and 22
	Land level. 1st rate
	South between Secs. 21 and 22
	Va. 14°00' E.
40,00	Set post. deposited chamd stake and raised mound of earth with pits as per instruction for 1/4 Sec. Cor.
80,00	Set post. deposited chamd stake and raised mound of earth with pits as per instruction for Cor. to Secs. 21, 22, 27 and 28
	Land level. 1st rate
	the line between Secs. 22 and 27 will strike the river in less than 80 ch I therefore run it
	East on a true line between Secs 22 and 27
	Va. 14°00' E
15,00	Leave upper and enter low Bottom bear N. 40° E. and S. 40° W.

Township 10 N. Range 11 W. 6th P.M.

Chs	
40.00	Set post. deposited charred stake and raised mound of earth with pits as per instructions for 1/4 Sec. Cor.
78.00	To left bank of Platte River and set post. deposited charred stake and raised mound of earth with pits as per instructions for Meander Cor. to fractional Secs. 22 and 27 Sand level. 1st rate
	South on a true line between Secs 27 and 28
	Var. 14° 00' E
26.00	Enter low Bottom bearing E. and W.
40.00	Set post. deposited charred stake and raised mound of earth with pits as per instructions for 1/4 Sec. Cor.
46.00	Enter Timber bearing N. E. and S. W.
47.63	Marked a Cottonwood 24 in. dia. for Meander Cor. to fractional Secs. 27 and 28 from which a Cottonwood 14 in. dia. bears N. 10° E 33 lks. dist. A Cottonwood 9 in. dia. bears N. 43° W. 96 lks. dist. Timber Elm Ash and Cottonwood Sand level. 1st rate

Township 10 N. Range 11 W. 6th P.M.

Chs	
	North between Secs. 15 and 16
	Var. 14° 00' E.
27.40	To Centre of U. P. R. R. bears N. 70° E. and S. 70° W.
40.00	Set post. deposited charred stake and raised mound of earth with pits as per instructions for 1/4 Sec. Cor.
44.02	To Telegraph line bears N. 70° E. and S. 70° W.
46.37	First Nearing Road bears N. 70° E and S. 70° W.
68.90	Wood River 30 lks. wide runs N. E. Scattering Trees on banks.
80.00	Set post. deposited charred stake and raised mound of earth with pits as per instructions for Cor. to Secs. 9, 10, 15 and 16 Sand level. 1st rate Timber Elm Ash and Cottonwood
	East on a random line between Secs. 10 and 15
	Var. 14° 00' E.
40.00	Set temporary 1/4 Sec. Cor.
79.50	Intersect N. and S. line 17 lks. N. of Cor. to Secs. 10, 11, 14 and 15 from which Cor. Trees

Township 10 N. Range 11 W. 6th P.M.

Chs	
	N. 89° 53' W. on a true line between Secs. 10 and 15
	Var. 14° 00' E.
39.75	Set post, deposited charred stake and raised mound of earth with pits as per instructions for 1/4 Sec. Cor.
79.50	To Cor. to Secs. 9, 10, 15 and 16
	Land level, 1st rate
	North between Secs. 9 and 10
	Var. 14° 00' E.
40.00	Set post, deposited charred stake and raised mound of earth with pits as per instructions for 1/4 Sec. Cor.
80.00	Set post, deposited charred stake and raised mound of earth with pits as per instructions for Cor. to Secs. 3, 4, 9 and 10
	Land level, 1st rate
	August 23, 1866
	East on a random line between Secs. 3 and 10
	Var. 14° 00' E.

Township 10 N. Range 11 W. 6th P.M.

Chs	
40.00	Set temporary 1/4 Sec. Cor.
79.84	Intersect N. and S. line 12 chs. N. of Cor. to Secs. 3, 10 and 11 from which Cor. I run N. 89° 55' W. on a true line between Secs. 3 and 10
	Var. 14° 00' E.
39.92	Set post, deposited charred stake and raised mound of earth with pits as per instructions for 1/4 Sec. Cor.
79.84	To Cor. to Secs. 3, 4, 9 and 10
	Land level, 1st rate
	North on a random line between Secs. 3 and 4
	Var. 14° 00' E.
40.00	Set temporary 1/4 Sec. Cor.
80.20	Intersect N. boundary of Township 13 chs. E. of Cor. to Secs. 3 and 4 from which Cor. I run S. 0° 06' E. on a true line between Secs. 3 and 4
	Var. 14° 00' E.
40.20	Set post, deposited charred stake and raised mound of earth with pits as per instructions for 1/4 Sec. Cor.

Township 10 N. Range 11 W. 6th P.M.

Chs	
80.20	To Cor. to Secs. 3, 4, 9 and 10
	Land level, 1st rate
	From Cor. to Secs. 21, 22, 27 and 28 I run
	West on a true line between Secs. 21 and 28
	Va. 13°30' E.
40.00	Set post, deposited charred stake and
	raised mound of earth with pits as per
	instructions for 1/4 Sec. Cor.
80.00	Set post, deposited charred stake and
	raised mound of earth with pits as per
	instructions for Cor. to Secs. 20, 21, 28 and 29
	Land level, 1st rate
	South between Secs. 28 and 29
	Va. 14°00' E.
40.00	Set post, deposited charred stake and
	raised mound of earth with pits as per
	instructions for 1/4 Sec. Cor.
80.00	Set post, deposited charred stake and
	raised mound of earth with pits as per
	instructions for Cor. to Secs. 28, 29, 32 and 33
	Land level, 1st rate

Township 10 N. Range 11 W. 6th P.M.

Chs	
	The line between Secs. 28 and 33 will strike the River in less than 80 ch. I therefore run it
	East on a true line between Secs. 28 and 33
	Va. 13°30' E.
12.00	Leave Upland and enter low Bottom bears N.E. and S.W.
26.00	Enter Timber bears N.E. and S.W.
40.00	Set post, deposited charred stake and
Bears Trees	raised mound of earth with pits as per
	instructions for 1/4 Sec. Cor. no true large enough to mark
41.96	Marked a Cottonwood 9 in. dia. for
	Meander Cor. to fractional Secs. 28 and 33
	on left bank of Platt River from which
	an Elm 10 in. dia. bears N. 33° E. 74 lks. dist.
	A Cottonwood 13 in. dia. bears S. 34° W. 90 lks. dist.
	Land level, 1st rate
X	Timber Elm, Ash and Cottonwood
	South between Secs. 32 and 33
	Va. 14°00' E.
10.00	Enter low Bottom bears E and W.
38.00	Enter Timber bears N.E. and S.W.
40.00	Set post, deposited charred stake and
X	raised mound of earth with pits as per
	instructions for 1/4 Sec. Cor.
	no true large enough to mark

Township 10 N. Range 11 W. 6th P.M.

Chs	
56.60	To left bank of Platte River
	Set post for meander Cor. to fractional
	Sec. 32 and 33 from which
	A Willow 6 in. dia. bears N. 75° E.
	93 lks dist
	A Cottonwood 3 in. dia. bears S. 68° W.
	11 lks dist
	Land level 1st rate
	Timber Elm Ash. , Cottonwood and Willow
	North between Sec. 20 and 21
	Va. 14° 00' E.
40.00	Set post, deposited charred stake and
	raised mound of earth with pits as per
	instructions for 1/4 Sec. Cor.
75.75	To Center of U. P. R. R. bears N. 70° E. and S. 70° W.
80.00	Set post, deposited charred stake and
	raised mound of earth with pits as
	per instructions for Cor. to Sec. 16, 17, 20 and 21
	Land level, 1st rate
	East on a random line between Sec. 16 and 21
	Va. 13° 30' E.

Township 10 N. Range 11 W. 6th P.M.

Chs	
8.75	To Center of U. P. R. R. bears N. 70° E. and S. 70° W.
40.00	Set temporary 1/4 Sec. Cor.
79.60	Intersect N. and S. line at Cor. to Sec. 15, 16
	21 and 22 from which Cor. I run
	West on a true line between Sec. 16 and 21
	Va. 13° 30' E.
39.80	Set post, deposited charred stake and
	raised mound of earth with pits as per
	instructions for 1/4 Sec. Cor.
79.60	To Cor. to Sec. 16, 17, 20 and 21
	Land level, 1st rate
	North between Sec. 16 and 17
	Va. 13° 45' E.
32.00	Fort Kearney Road bears N. 70° E. and S. 70° W.
34.50	To Telegraph line bears N. 80° E. and S. 80° W.
40.00	Set post, deposited charred stake and
	raised mound of earth with pits as per
	instructions for 1/4 Sec. Cor.
63.83	Wood River 40 lks. wide runs N. 30° E.
	has high banks with few scattering trees
80.00	Set post, deposited charred stake and

Township 10 N. Range 11 W. 6th P.M.

Chs	
	raised mound of earth with pits as per instruction for Cor. to Secs 8, 9, 16 and 17 Land level, 1st rate, Timber Elm and Ash
	East on a random line between Secs. 9 and 16
	Va. 13°45' E.
40.00	Set temporary 1/4 Sec. Cor.
79.96	Intersect N. and S. line 12 chs. N. of Cor. to Secs. 9, 10, 15 and 16 from which Cor. I run N. 89°55' W. on a true line between Secs. 9 and 16
	Va. 13°45' E.
39.98	Set post. deposited charred stake and raised mound of earth with pits as per instruction for 1/4 Sec. Cor.
79.96	To Cor. to Secs. 8, 9, 16 and 17 Land level. 1st rate
	North between Secs. 8 and 9
	Va. 13°45' E.
40.00	Set post. deposited charred stake and raised mound of earth with pits

Township 10 N. Range 11 W. 6th P.M.

Chs	
	as per instruction for 1/4 Sec. Cor.
80.00	Set post. deposited charred stake and raised mound of earth with pits as per instruction for Cor. to Secs. 4, 5, 8 and 9 Land level, 1st rate
	East on a random line between Secs 4 and 9
	Va. 13°45' E.
40.00	Set temporary 1/4 Sec. Cor.
79.88	Intersect N. and S. line 11 chs. S. of Cor. to Secs. 3, 4, 9 and 10 from which Cor. I run S. 89°55' W. on a true line between Secs 4 and 9
	Va. 13°45' E.
39.94	Set post. deposited charred stake and raised mound of earth with pits as per instruction for 1/4 Sec. Cor.
79.88	To Cor. to Secs. 4, 5, 8 and 9 Land level. 1st rate
	North on a random line between

Township 10 N. Range 11 W. 6th P.M.

Chs

Secs. 4 and 5

Var. 13° 50' E.

40.00 Set temporary 1/4 Sec. Cor.

80.25 Intersect N. boundary of Township 10 Ch. E. of Cor. to Secs. 4 and 5 from which Cor. I run S. 0° 09' E. on a true line between Secs. 4 and 5

Var. 13° 50' E.

40.25 Set post, deposited charred stake and raised mound of earth with pits as per instruction for 1/4 Sec. Cor.

80.25 To Cor. to Secs. 4, 5, 8 and 9

Sand level, 1st rate

August 24, 1866

North between Secs. 31 and 32

Var. 13° 30' E.

40.00 Set post, deposited charred stake and raised mound of earth with pits as per instruction for 1/4 Sec. Cor.

49.00 Secure low and with Upper Bottom bearing E. and W.

Township 10 N. Range 11 W. 6th P.M.

Chs

80.00 Set post, deposited charred stake and raised mound of earth with pits as per instruction for Cor. to Secs. 29, 30, 31 and 32

Sand level, 1st rate

East on a random line between Secs. 29 and 32

Var. 13° 30' E.

40.00 Set temporary 1/4 Sec. Cor.

80.76 Intersect N. and S. line 24 ch. E. of Cor. to Secs. 28, 29, 32 and 33 from which Cor. I run S. 89° 50' W. on a true line between Secs. 29 and 32

Var. 13° 30' E.

40.38 Set post, deposited charred stake and raised mound of earth with pits as per instruction for 1/4 Sec. Cor.

80.76 To Cor. to Secs. 29, 30, 31 and 32

Sand level 1st rate

August 25, 1866

West on a random line between Secs. 30 and 31

Var. 13° 15' E.

40.00 Set temporary 1/4 Sec. Cor.

Township 10 N. Range 11 W. of 6th P.M.

Chs	
81.10	Intersect W. boundary of Township 7 chs. S. of Cor. to Secs. 30 and 31 from which Cor. I on S. 89° 57' E. on a true line between Secs. 30 and 31 Var. 13° 15' E.
40.10	Set post, deposited charred stake and raised mound of earth with pits as for instruction for 1/4 Sec. Cor.
81.10	To Cor. to Secs. 29, 30, 31 and 32 Sand level, 1st rate
	North between Secs. 29 and 30 Var. 13° 30' E.
40.10	Set post, deposited charred stake and raised mound of earth with pits as for instruction for 1/4 Sec. Cor.
80.00	Set post, deposited charred stake and raised mound of earth with pits as for instruction for Cor. to Secs. 19, 20, 29 and 30 Sand level, 1st rate
	East on a random line between Secs. 20 and 29 Var. 13° 30' E.

Township 10 N. Range 11 W. of 6th P.M.

Chs	
40.00	Set temporary 1/4 Sec. Cor.
80.08	Intersect N. and S. line 14 chs. S. of Cor. to Secs. 20, 21, 28 and 29 from which Cor. I on S. 89° 54' W. on a true line between Secs. 20 and 29 Var. 13° 30' E.
40.04	Set post, deposited charred stake and raised mound of earth with pits as for instruction for 1/4 Sec. Cor.
80.08	To Cor. to Secs. 19, 20, 29 and 30 Sand level, 1st rate
	West on a random line between Secs. 19 and 30 Var. 13° 15' E.
40.00	Set temporary 1/4 Sec. Cor.
80.97	Intersect W. boundary of Township 8 chs. N. of Cor. to Secs. 19 and 30 from which Cor. I on N. 89° 57' E. on a true line between Secs. 19 and 30 Var. 13° 15' E.
40.97	Set post, deposited charred stake and raised mound of earth with pits as for instruction for 1/4 Sec. Cor.
80.97	To Cor. to Secs. 19, 20, 29 and 30

Township 10 N. Range 11 W. of 6th Prin

Chs	
	Land level, 1st rate
	North between Secs. 19 and 20
	Va. 13° 30' E.
40.00	Set post, deposited charred stake and raised mound of earth with pits as per instruction for 1/4 Sec. Cor.
45.75	Centre of U.P.R.R. bears N. 70° E. and S. 70° W.
80.00	Set post, deposited charred stake and raised mound of earth with pits as per instruction for Cor. to Secs. 17, 18, 19 and 20
	Land level, 1st rate
	East on a random line between Secs. 17 and 20
	Va. 13° 15' E.
40.00	Set temporary 1/4 Sec. Cor.
79.96	Intersect N. and S. line 20 ch. N. of Cor. to Secs. 16, 17, 20 and 21 from which Cor. I run N. 89° 51' W. on a true line between Secs. 17 and 20
	Va. 13° 15' E.
39.98	Set post, deposited charred stake and raised mound of earth with pits as per instruction for 1/4 Sec. Cor.

Township 10 N. Range 11 W. 6th Prin

Chs	
79.96	To Cor. to Secs. 17, 18, 19 and 20
	Land level, 1st rate
	West on a random line between Secs. 18 & 19
	Va. 13° 15' E.
40.00	Set temporary 1/4 Sec. Cor.
43.40	Fort Kearny Road bears N. 70° E. and S. 70° W.
44.00	Telegraph line bears N. 70° E. and S. 70° W.
50.60	Wood River 30 lks. wide runs N. E.
	Scattering Trees on bank
80.80	Intersect W. boundary of Township 60 lks. S. of Cor. to Secs. 18 and 19 from which Cor. I run S. 89° 34' E. on a true line between Secs. 18 & 19
	Va. 13° 15' E.
40.80	Set post, deposited charred stake and raised mound of earth with pits as per instruction for 1/4 Sec. Cor.
80.80	To Cor. to Secs. 17, 18, 19 and 20
	Land level, 1st rate
	Timber Ash, Box Elder and Elm
	North between Secs. 17 and 18
	Va. 13° 30' E.
18.00	Fort Kearny Road bears N. 65° E. and S. 65° W.

Township 10 N. Range 11 W. 6th P.M.

Chs	
19.00	Telegraph line bears N. 65° E. and S. 65° W.
36.00	Wood River 30 lks. wide runs E.
	scattering Trees on bank
40.00	Set post, deposited charred stake and raised mound of earth with pits as per instruction for 1/4 Sec. Cor.
80.00	Set post, deposited charred stake and raised mound of earth with pits as per instruction for Cor. to Secs. 7, 8, 17 and 18
	Sand level, 1st rate
	Timber Box Elder, Elm, and Ash

East on a random line between Secs. 8 and 17

Var. 13° 30' E.

40.00	Set temporary 1/4 Sec. Cor.
80.04	Intersect N. and S. line 8 chs. N. of Cor. to Secs. 8, 9, 16 and 17 from which Cor. I run N. 89° 57' W. on a true line between Secs. 8 and 17

Var. 13° 30' E.

40.02	Set post, deposited charred stake and raised mound of earth with pits as per instruction for 1/4 Sec. Cor.
80.04	To Cor. to Secs. 7, 8, 17 and 18

Township 10 N. Range 11 W. 6th P.M.

Chs	
	Sand level, 1st rate

West on a random line between Secs. 7 and 18

Var. 13° 15' E.

40.00	Set temporary 1/4 Sec. Cor.
80.10	Intersect W. boundary of Township 44 chs. 3 of Cor. to Secs. 7 and 18 from which Cor. I run S. 89° 41' E. on a true line between Secs. 7 and 18

Var. 13° 15' E.

40.10	Set post, deposited charred stake and raised mound of earth with pits as per instruction for 1/4 Sec. Cor.
80.10	To Cor. to Secs. 7, 8, 17 and 18
	Sand level, 1st rate

North between Secs. 7 and 8

Var. 13° 30' E.

40.00	Set post, deposited charred stake and raised mound of earth with pits as per instruction for 1/4 Sec. Cor.
80.00	Set post, deposited charred stake and raised mound of earth with pits as

Township 10 N. Range 11 W. 6th P.M.

Chs	
	for instruction for Cor to Secs. 5, 6, 7 and 8
	Land level. 1st rate
	East on a random line between Secs. 5 and 8 Var. 13° 20' E.
40.00	Set temporary 1/4 Sec. Cor.
79.90	Intersect N. and S. line at Cor. to Secs. 4, 5, 8 and 9 from which Cor. I run
	West on a true line between Secs. 5 and 8 Var. 13° 20' E.
39.95	Set post, deposited charred stake and raised mound of earth with pits as for instruction for 1/4 Sec. Cor.
79.90	To Cor. to Secs. 5, 6, 7 and 8
	Land level. 1st rate
	West on a random line between Secs. 6 and 7 Var. 13° 15' E.
40.00	Set temporary 1/4 Sec. Cor.
79.50	Intersect W. boundary of Township 40 chs. S. of Cor. to Secs. 6 and 7 from which Cor. I run S. 89° 43' E. on a true line between Secs. 6 and 7 Var. 13° 15' E.

Township 10 N. Range 11 W. 6th P.M.

Chs	
39.50	Set post, deposited charred stake and raised mound of earth with pits as for instruction for 1/4 Sec. Cor.
79.50	To Cor. to Secs. 5, 6, 7 and 8
	Land level. 1st rate
	North on a random line between Secs. 5 and 6 Var. 13° 45' E.
40.00	Set temporary 1/4 Sec. Cor.
80.20	Intersect N. boundary of Township 31 chs. E. of Cor. to Secs. 5 and 6 from which Cor. I run S. 0° 13' E. on a true line between Secs. 5 and 6 Var. 13° 45' E.
40.20	Set post, deposited charred stake and raised mound of earth with pits as for instruction for 1/4 Sec. Cor.
80.20	To Cor. to Secs. 5, 6, 7 and 8
	Land level. 1st rate

Survey completed August 27, 1866
by E. D. Tamsmith

Meander of left bank of Platte

Cours	Dist	
		Begin at the M. C. between Sec. 5 and 32 Township 9 & 10 Range 11 W. and run thence down the stream in Sec. 32
		Va. 14° 00' E.
N. 50° E	13.00	
N. 40° E	15.00	~~At 8 chs. Timber bear E and W.~~
N. 52½° E	5.80	To meander Cor. to fractional Sec. 32 & 33
		Thence in Sec. 33
N. 57° E.	21.00	
N. 33° E.	16.00	
N. 28° E	17.00	
N. 31° E	18.00	To meander Cor. to fractional Sec. 28 & 33
		Thence in Sec. 28
N. 50° E	24.00	
N. 48¾° E.	16.00	
N. 50½° E	14.00	To meander Cor. to fractional Sec. 27 & 28
		Thence in Sec. 27
N. 60° E	21.00	
N. 47¾° E	16.00	
N. 61° E	18.00	
N. 68° E	9.00	
	219.80	

Run through Township 10 N. Range 11 W. 6th P.M.

Cours	Dist	
N. 59° E.	(2.00	leave Timber bear N. E. ~~and S. W.~~)
	28.00	To meander Cor. to fractional Sec. 22 and 27
		Thence in Sec. 22
N. 51¼° E.	3.00	To meander Cor. to fractional Sec. 22 and 23
		Thence in Sec. 23
N. 67° E	6.50	
N. 68° E.	16.00	
N. 50½° E	11.00	
N. 70° E	30.00	
N. 52° E	28.00	To meander Cor. to fractional Sec. 23 & 24
		Thence in Sec. 24
N. 64¼° E	2.80	
N. 37½° E	12.00	
N. 71° E.	24.00	
N. 60° E.	6.00	
N. 65° E	38.00	To meander Cor. to fractional Sec. 13 & 24
		Thence in Sec. 13
N. 56° E	5.00	
N. 74° E	8.40	To meander Cor. to fractional Sec. 13 & 18 Township 10 N. between Range 10 and 11 W.
		Sand level 1st rate
		Timber Elm, Ash, & Cottonwood
		August 25. 1866

General Description

The quality of the land in this Township is considerably above the medium. It is bounded on the S. by the Platte River and is well watered in the north by Wood River which flows in an Easterly direction. It is well timbered on each of these streams and has more advantages than the average Township in this country. The timber is mostly along the banks and is chiefly Elm, Ash & Cottonwood. The U.P.R.R. the Omaha & Fort Kearny Road and Telegraph line are located about the centre of the Township.

The Country along Wood and Platte Rivers is settled

List of Names

A list of the names of the individuals employed to assist in running, measuring or marking the lines and corners described in the foregoing field note of Township No. 10 North of the Base line of Range No. 11 W. of the 6th P.M., in the Territory of Nebraska showing the respective capacities in which they acted

Lemuel M. Jones	Chainman
William T. Worley	Chainman
John Taylor	Axman
Alex Nevins	Flagman

Copied J.E.C.C.

J. L. Made - Plotted

J.R.S.

Field Notes

of the

Survey of the subdivisional lines of Township No. 11 North of the Base line of Range No. 11 West of the 6th P.M. in the Territory of Nebraska surveyed by H. C. F. Hackbusch under joint Contract No 314 bearing date the 15. day of May A.D. 1866. wherein H. C. F. Hackbusch and Edwin I. Farnsworth are joint contractors.

Survey

Commenced August 15, 1866

Completed August 20, 1866

Names and Dates of Assistants

N. Wald	Chainman
Jens Nielsen	Chainman
George Ferguson	Axman
Theodore Brassfield	Flagman

Township 11 North **Range** 11 West **6 P. M.**

6	36	5	26	4	20	3	14	2	7	1
36		35		26		19		13		6
7	34	8	25	9	19	10	12	11	6	12
33		33		25		18		12		5
18	32	17	24	16	18	15	11	14	5	13
32		31		23		17		11		4
19	31	20	23	21	16	22	10	23	4	24
30		29		22		16		10		3
30	29	29	22	28	15	27	9	26	2	25
28		27		21		15		8		2
31	27	32	21	33	14	34	8	35	1	36

Township 11 N. Range 11 W. 6th P.M.

	Chs	
		To determine the proper adjustment of my compass for subdividing this Township I commence at the Cor. to Townships 10 and 11 N. Ranges 10 and 11 W. run North on a blank line along E. boundary of Sec. 36.
		Var. 14° 30' E.
	39.98	To a point 18 lks. W. of ¼ Sec. Cor.
	79.96	To a point 36 lks. W. of Cor. to Secs. 25 and 36
		To retrace this line or run parallel thereto my compass must be adjusted to a Var. of 14° 15' E.
		Subdivision commenced August 15, 1866 by W. C. F. Hackbusch
		From the Cor. to Secs. 1, 2, 35 and 36 on South boundary of Township I run North between Secs. 35 and 36
		Var. 14° 15' E.
	40.00	Set post deposited charred stake and raised mound of earth with pits as per instructions for ¼ Sec. Cor.
	80.00	Set post deposited charred stake and

Township 11 N. Range 11 W. 6th P.M.

Obs.

raised mound of earth with pits as per instruction for Cor. to Secs. 25, 26, 35 and 36
Sand level. 1st rate

East on a random line between Secs. 25 and 36

Va. 14° 15' E.

40.00 Set temporary 1/4 Sec. Cor.
79.90 Intersect E. boundary of Township 10 Chs. N. of Cor. to Secs. 25 and 36 from which Cor. I run
N. 89° 56' W. on a true line between Secs. 25 and 36

Va. 14° 15' E.

39.95 Set post, deposited charred stake and raised mound of earth with pits as per instruction for 1/4 Sec. Cor.
79.90 To Cor. to Secs. 25, 26, 35 and 36
Sand level. 1st rate

North between Secs. 25 and 26

Va. 14° 15' E.

40.00 Set post, deposited charred stake and

Township 11 N. Range 11 W. 6th P.M.

Obs.

raised mound of earth with pits as per instruction for 1/4 Sec. Cor.
80.00 Set post, deposited charred stake and raised mound of earth with pits as per instruction for Cor. to Secs. 23, 24, 25 and 26
Sand level, 1st rate

East on a random line between Secs. 24 and 25

Va. 14° 15' E.

40.00 Set temporary 1/4 Sec. Cor.
79.88 Intersect E. boundary of Township 13 Chs. N. of Cor. to Secs. 24 and 25 from which Cor. I run
N. 89° 54' W. on a true line between Secs. 24 and 25

Va. 14° 15' E.

39.94 Set post, deposited charred stake and raised mound of earth with pits as per instruction for 1/4 Sec. Cor.
79.88 To Cor. to Secs. 23, 24, 25 and 26
Sand level. 1st rate

Township 11 N. Range 11 W. 6th P.M.

Obs.

North between Secs. 23 and 24

Var. 14° 15' E.

40.00 Set post, deposited charred stake and raised mound of earth with pits as per instruction for ¼ Sec. Cor.

80.00 Set post, deposited charred stake and raised mound of earth with pits as per instruction for Cor. to Secs. 13, 14, 23 and 24

Sand level. 1st rate

East on a random line between Secs. 13 and 24

Var. 14° 15' E.

40.00 Set temporary ¼ Sec. Cor.

79.82 Intersect E. boundary of Township 12 Ski. N. of Cor. to Secs. 13 and 24 from which Cor. I run

N. 89° 42' W. on a true line between Secs 13 and 24

Var. 14° 15' E.

39.91 Set post, deposited charred stake and raised mound of earth with pits as per

Township 11 N. Range 11 W. 6th P.M.

Obs.

instruction for ¼ Sec. Cor.

79.82 To Cor. to Secs. 13, 14, 23 and 24

Sand level. 1st rate

North between Secs. 13 and 14

Var. 14° 15' E.

40.00 Set post, deposited charred stake and raised mound of earth with pits as per instruction for ¼ Sec. Cor.

80.00 Set post, deposited charred stake and raised mound of earth with pits as per instruction for Cor. to Secs. 11, 12, 13 and 14

Sand level Bottom. 1st rate

East on a random line between Secs. 12 and 13

Var. 14° 15' E.

40.00 Set temporary ¼ Sec. Cor.

79.82 Intersect E. boundary of Township 29 Ski. N. of Cor. to Secs. 12 and 13 from which Cor. I run

N. 89° 48' W. on a true line between Secs.

Township 11 N. Range 11 W. 6th P.M.

Chs	
	12 and 13
	Va. 14° 15' E.
39.91	Set post - deposited charred stake and raised mound of earth with pits as per instruction for 1/4 Sec. Cor.
79.82	To Cor. to Secs. 11, 12, 13 and 14
	Land level, 1st rate
	North between Secs. 11 and 12
	Va. 14° 20' E.
40.00	Set post - deposited charred stake and raised mound of earth with pits as per instruction for 1/4 Sec. Cor.
80.00	Set post - deposited charred stake and raised mound of earth with pits as per instruction for Cor. to Secs. 1, 2, 11 and 12
	Land level, 1st rate
	East on a random line between Secs. 1 and 12
	Va. 14° 20' E.
40.00	Set temporary 1/4 Sec. Cor.

Township 11 N. Range 11 W. 6th P.M.

Chs	
79.64	Intersect - E. boundary of Township 11 N., R. of Cor. to Secs. 1 and 12 from which Cor. I run
	N. 89° 55' W. on a true line between Secs. 1 and 12
	Va. 14° 20' E.
39.82	Set post - deposited charred stake and raised mound of earth with pits as per instruction for 1/4 Sec. Cor.
79.64	To Cor. to Secs. 1, 2, 11 and 12
	Land level Bottom, 1st rate
	North on a random line between Secs. 1 and 2
	Va. 14° 20' E.
40.00	Set temporary 1/4 Sec. Cor.
48.00	A Drain bears S. E. general course E.
79.96	Intersect - N. boundary of Township 10 N., R. E. of Cor. to Secs. 1, 2, 35 and 36 from which Cor. I run
	S. 0° 04' E. on a true line between Secs. 1 and 2

Township 11 N. Range 11 W. 6th P.M.

Chs

Var. 14° 20' E.

39.96 Set post: deposited charred stake and raised mound of earth with pits as per instructions for 1/4 Sec. Cor.

79.96 To Cor. to Secs. 12, 11 and 12
Sand level. 1st rate

August 15, 1866

North between Secs 34 and 35

Var. 14° 15' E.

40.00 Set post: deposited charred stake and raised mound of earth with pits as per instructions for 1/4 Sec. Cor.

80.00 Set post: deposited charred stake and raised mound of earth with pits as per instructions for Cor. to Secs. 26, 27, 34 and 35
Sand level. 1st rate

East on a random line between Secs. 26 and 35

Var. 14° 15' E.

40.00 Set temporary 1/4 Sec. Cor.

Township 11 N. Range 11 W. 6th P.M.

Chs

79.98 Intersect N. and S. line 6 chs. S. of Cor. to Secs. 25, 26, 35 and 36 from which Cor. I run S. 89° 57' W. on a true line between Secs. 26 and 35

Var. 14° 15' E.

39.99 Set post: deposited charred stake and raised mound of earth with pits as per instructions for 1/4 Sec. Cor.

79.98 To Cor. to Secs. 26, 27, 34 and 35
Sand level. 1st rate

North between Secs. 26 and 27

Var. 14° 15' E.

40.00 Set post: deposited charred stake and raised mound of earth with pits as per instructions for 1/4 Sec. Cor.

80.00 Set post: deposited charred stake and raised mound of earth with pits as per instructions for Cor. to Secs. 22, 23, 26 and 27
Sand level 1st rate

East on a random line between Secs

Township 11 N. Range 11 W. 6th P.M.

Chs	
	23 and 26
	Va. 14° 15' E
40.00	Set temporary 1/4 Sec. Cor.
79.96	Intersect N. and S. line 18 chs. S. of Cor. to Secs. 23, 24, 25 and 26 from which Cor. I run S. 89° 52' W. on a true line between Secs. 23 and 26
	Va. 14° 15' E.
39.98	Set post deposited charred stake and raised mound of earth with pits as per instructions for 1/4 Sec. Cor.
79.96	To Cor. to Secs. 22, 23, 26 and 27
	Land level. 1st rate
	North between Secs. 22 and 23
	Va. 14° 20' E.
40.00	Set post deposited charred stake and raised mound of earth with pits as per instructions for 1/4 Sec. Cor.
80.00	Set post deposited charred stake and raised mound of earth with pits as per instructions for Cor. to Secs. 14, 15, 22 and 23
	Land level. 1st rate

Township 11 N. Range 11 W. 6th P.M.

Chs	
	East on a random line between Secs. 14 and 23
	Va. 14° 20' E.
40.00	Set temporary 1/4 Sec. Cor.
80.00	Intersect N. and S. line 8 chs. S. of Cor. to Secs. 13, 14, 23 and 24 from which Cor. I run S. 89° 57' W. on a true line between Secs. 14 and 23
	Va. 14° 20' E.
40.00	Set post deposited charred stake and raised mound of earth with pits as per instructions for 1/4 Sec. Cor.
80.00	To Cor. to Secs. 14, 15, 22 and 23
	Land level. 1st rate
	North between Secs. 14 and 15
	Va. 14° 30' E.
40.00	Set post deposited charred stake and raised mound of earth with pits as per instructions for 1/4 Sec. Cor.
80.00	Set post deposited charred stake and raised mound of earth with pits as per instructions for Cor. to Secs. 10, 11, 14 and 15

Township 11 N. Range 11 W. 6th P.M.

Chs	
	Land level. 1st rate
	East on a random line between Secs. 11 and 14
	Va. 14° 30' E.
40.00	Set temporary 1/4 Sec. Cor.
80.12	Intersect N. and S. line 5 chs. S. of Cor. to Secs. 11, 12, 13 and 14 from which Cor. I run S. 89° 58' W. on a true line between Secs. 11 and 14
	Va. 14° 30' E
40.06	Set post, deposited charred stake and raised mound of earth with pits as per instruction for 1/4 Sec. Cor.
80.12	To Cor. to Secs. 10, 11, 14 and 15
	Land level. 1st rate
	North between Secs. 10 and 11
	Va. 14° 30' E.
8.00	Touch bend of Drain comm. from S. W. bear N. W.
36.70	To comm. Drain bear N. E.
40.00	Set post, deposited charred stake and

Township 11 N. Range 11 W. 6th P.M.

Chs	
	raised mound of earth with pits as per instruction for 1/4 Sec. Cor.
80.00	Set post, deposited charred stake and raised mound of earth with pits as per instruction for Cor. to Secs. 2, 3, 10 and 11
	Land level. 1st rate
	East on a random line between Secs. 2 and 11
	Va. 14° 30' E.
21.80	A Drain bear N. general course N. E.
40.00	Set temporary 1/4 Sec. Cor.
80.14	Intersect N. and S. line at Cor. to Secs. 1, 2, 11 and 12 from which Cor. I run West on a true line between Secs. 2 and 11
	Va. 14° 30' E.
40.07	Set post, deposited charred stake and raised mound of earth with pits as per instruction for 1/4 Sec. Cor.
80.14	To Cor. to Secs. 2, 3, 10 and 11
	Land level. 1st rate

Township 11 N. Range 11 W. 6th P.M.

Chs	
	North on a random line between Secs 2 and 3
	Var. 14° 30' E.
40.00	Set temporary 1/4 Sec. Cor.
79.98	Intersect N. boundary of Township 9 chs. W. of Cor. to Secs. 2, 3, 34 and 35 from which Cor. I run
	S. 0° 04' W. on a true line between Secs. 2 and 3
	Var. 14° 30' E.
39.98	Set post, deposited charred stake and raised mound of earth with pits as per instruction for 1/4 Sec. Cor.
79.98	To Cor. to Secs. 2, 3, 10 and 11
	S and level. 1st rate
	August. 16, 1866
	North between Secs. 33 and 34
	Var. 14° 15' E.
40.00	Set post, deposited charred stake and raised mound of earth with pits as per instruction for 1/4 Sec. Cor.
80.00	Set post, deposited charred stake and

Township 11 N. Range 11 W. 6th P.M.

Chs	
	raised mound of earth with pits as per instruction for Cor. to Secs. 27, 28, 33 and 34
	S and level. 1st rate
	East on a random line between Secs. 27 and 34
	Var. 14° 15' E.
40.00	Set temporary 1/4 Sec. Cor.
79.80	Intersect N. and S. line 6 chs. S. of Cor. to Secs. 26, 27, 34 and 35 from which Cor. I run
	S. 89° 57' W. on a true line between Secs. 27 and 34
	Var. 14° 15' E.
39.90	Set post, deposited charred stake and raised mound of earth with pits as per instruction for 1/4 Sec. Cor.
79.80	To Cor. to Secs. 27, 28, 33 and 34
	S and level. 1st rate
	North between Secs. 27 and 28
	Var. 14° 15' E.
40.00	Set post, deposited charred stake and raised mound of earth with pits as per

Township 11 N. Range 11 W. 6th P.M.

Chs	
	instruction for 1/4 Sec. Cor.
80.00	Set post, deposited charred stake and raised mound of earth with pits as per instruction for Cor. to Secs. 21, 22, 27 and 28
	Land level 1st rate
	East on a random line between Secs 22 and 27
	Var. 14° 15' E.
40.00	Set temporary 1/4 Sec. Cor.
79.98	Intersect N. and S. line 5 lks. S. of Cor. to Secs. 22, 23, 26 and 27 from which Cor. I run S. 89° 58' W. on a true line between Secs 22 and 27
	Var. 14° 15' E.
39.99	Set post, deposited charred stake and raised mound of earth with pits as per instruction for 1/4 Sec. Cor.
79.98	To Cor. to Secs. 21, 22, 27 and 28
	Land level. 1st rate
	North between Secs 21 and 22

Township 11 N. Range 11 W. 6th P.M.

Chs	
	Var. 14° 20' E.
40.00	Set post, deposited charred stake and raised mound of earth with pits as per instruction for 1/4 Sec. Cor.
80.00	Set post, deposited charred stake and raised mound of earth with pits as per instruction for Cor. to Secs. 15, 16, 21 and 22
	Land level. 1st rate
	East on a random line between Secs. 15 and 22
	Var. 14° 20' E.
40.00	Set temporary 1/4 Sec. Cor.
80.20	Intersect N. and S. line 12 lks. S. of Cor. to Secs. 14, 15, 22 and 23 from which Cor. I run S. 89° 55' W. on a true line between Secs. 15 and 22
	Var. 14° 20' E.
40.10	Set post, deposited charred stake and raised mound of earth with pits as per instruction for 1/4 Sec. Cor.
80.20	To Cor. to Secs. 15, 16, 21 and 22
	Land level. 1st rate

Township 11 N. Range 11 W. 6th P.M.

Chs	
	North between Secs. 15 and 16
	Va. 14° 20' E.
25.00	A Drain bears E.
40.00	Set post, deposited charred stake and raised mound of earth with pits as per instruction for 1/4 Sec. Cor.
80.00	Set post, deposited charred stake and raised mound of earth with pits as per instruction for Cor. to Secs. 9, 10, 15 and 16
	Sand level, 1st rate
	East on a random line between Secs. 10 and 15
	Va. 14° 20' E.
40.00	Set temporary 1/4 Sec. Cor.
77.00	A Drain bears N.E.
80.26	Intersect N. and S. line 15 chs. S. of Cor. to Secs. 10, 11, 14 and 15 from which Cor. I run S. 89° 54' W. on a true line between Secs. 10 and 15
	Va. 14° 20' E.
40.13	Set post, deposited charred stake and

Township 11 N. Range 11 W. 6th P.M.

Chs	
	raised mound of earth with pits as per instruction for 1/4 Sec. Cor.
80.26	To Cor. to Secs. 9, 10, 15 and 16
	Sand level, 1st rate
	North between Secs. 9 and 10
	Va. 14° 20' E.
40.00	Set post, deposited charred stake and raised mound of earth with pits as per instruction for 1/4 Sec. Cor.
80.00	Set post, deposited charred stake and raised mound of earth with pits as per instruction for Cor. to Secs. 3, 4, 9 and 10
	Sand level, 1st rate
	East on a random line between Secs. 3 and 10
	Va. 14° 20' E.
40.00	Set temporary 1/4 Sec. Cor.
80.40	Intersect N. and S. line 50 chs. S. of Cor. to Secs. 2, 3, 10 and 11 from which Cor. I run S. 89° 39' W. on a true line between Secs.

Township 11 N. Range 11 W. 6th P.M.

Obs.

3 and 10

Va. 14° 20' E.

40.20 Set post, deposited Chamd stake and raised mound of earth with pits as per instruction for 1/4 Sec. Cor.

80.40 To Cor. to Secs. 3. 4. 9 and 10
Land level, 1st rate

North on a random line between Sec. 3 and 4

Va. 14° 20' E.

40.00 Set temporary 1/4 Sec. Cor.

80.20 Intersect N. boundary of Township 10 chs. W. of Cor. to Secs. 3. 4. 33 and 34 from which Cor. I run.
S. 0° 04' W. on a true line between Sec. 3 and 4

Va. 14° 20' E

40.20 Set post, deposited Chamd stake and raised mound of earth with pits as per instruction for 1/4 Sec. Cor.

80.20 To Cor. to Secs. 3. 4. 9 and 10
Land level 1st rate

August 17th 1866

Township 11 N. Range 11 W. 6th P.M.

Obs.

North between Secs. 32 and 33

Va. 14° 15' E.

40.00 Set post, deposited Chamd stake and raised mound of earth with pits as per instruction for 1/4 Sec. Cor.

80.00 Set post, deposited Chamd stake and raised mound of earth with pits as per instruction for Cor. to Secs. 28. 29. 32 and 33
Land level. 1st rate

East on a random line between Secs. 28 and 33

Va. 14° 15' E.

40.00 Set temporary 1/4 Sec. Cor.

79.88 Intersect N. and S. line 27 chs. W. of Cor. to Secs. 27. 28. 33 and 34 from which Cor. I run
N. 89° 48' W. on a true line between Sec. 28 and 33

Va. 14° 15' E.

39.94 Set post, deposited Chamd stake and raised mound of earth with pits as per instruction for 1/4 Sec. Cor.

79.88 To Cor. to Secs. 28. 29. 32 and 33

Township 11 N. Range 11 W. 6th P.M.

Chs	
	Sand level. 1st rate
	North between Secs. 28 and 29
	Var. 14° 20' E.
40.00	Set post, deposited charred stake and raised mound of earth with pits as per instruction for 1/4 Sec. Cor.
80.00	Set post, deposited charred stake and raised mound of earth with pits as per instruction for Cor. to Secs. 20, 21, 28 and 29.
	Sand level. 1st rate
	East on a random line between Secs. 21 and 28
	Var. 14° 20' E.
40.00	Set temporary 1/4 Sec. Cor.
79.80	Intersect N. and S. line 6 chs. N. of Cor. to Secs. 21, 22, 27 and 28 from which Cor. bears N. 89° 57' W. on a true line between Secs. 21 and 28
	Var. 14° 20' E.
39.70	Set post, deposited charred stake and

Township 11 N. Range 11 W. 6th P.M.

Chs	
	raised mound of earth with pits as per instruction for 1/4 Sec. Cor.
79.80	To Corner to Secs. 20, 21, 28 and 29
	Sand level. 1st rate
	North between Secs. 20 and 21
	Var. 14° 20' E.
40.00	Set post, deposited charred stake and raised mound of earth with pits as per instruction for 1/4 Sec. Cor.
69.80	A Drain bears E. general course N. E.
80.00	Set post, deposited charred stake and raised mound of earth with pits as per instruction for Cor. to Secs. 16, 17, 20 and 21
	Sand level. 1st rate
	East on a random line between Secs. 16 and 21
	Var. 14° 20' E.
35.00	A Drain bears N. 15° E.
40.00	Set temporary 1/4 Sec. Cor.
79.58	Intersect N. and S. line 22 chs. S. of Cor. to

Township 11 N. Range 11 W. 6th P.M.

Chs.	
	Sec. 15, 16, 21 and 22 from which Cor. Doun
	S. 89° 51' W. on a true line between Sec. 16 and 21
39.74	Var. 14° 20' E.
	Set post, deposited charred stake and raised mound of earth with pits as per instruction for ¼ Sec. Cor.
79.58	To Cor. to Sec. 16, 17, 20 and 21
	Land level. 1st rate
	North between Sec. 16 and 17
	Var. 14° 20' E.
40.00	Set post, deposited charred stake and raised mound of earth with pits as per instruction for ¼ Sec. Cor.
80.00	Set post, deposited charred stake and raised mound of earth with pits as per instruction for Cor. to Sec. 8, 9, 16 and 17
	Land level. 1st rate
	East on a random line between Sec.

Township 11 N. Range 11 W. 6th P.M.

Chs.	
	9 and 16
	Var. 14° 20' E.
40.00	Set temporary ¼ Sec. Cor.
79.56	Intersect N. and S. line 47 chs. S. of Cor. to Sec. 9, 10, 15 and 16 from which Cor. Doun
	S. 89° 40' W. on a true line between Sec. 9 and 16
	Var. 14° 20' E.
39.78	Set post, deposited charred stake and raised mound of earth with pits as per instruction for ¼ Sec. Cor.
79.56	To Cor. to Secs. 8, 9, 16 and 17
	Land level. 1st rate
	North between Sec. 8 and 9
	Var. 14° 20' E.
40.00	Set post, deposited charred stake and raised mound of earth with pits as per instruction for ¼ Sec. Cor.
80.00	Set post, deposited charred stake and raised mound of earth with pits as per instruction for Cor. to Sec. 4, 5, 8 and 9
	Land level. 1st rate

Township 11 N. Range 11 W. 6th P.M.

Chs	
	East on a random line between Secs 4 and 9
	Var. 14° 20' E.
40.00	Set temporary 1/4 Sec. Cor.
79.64	Intersect N. and S. line 53 chs. W. of Cor. to Secs. 3, 4, 9 and 10 from which Cor. I run S. 89° 37' W. on a true line between Secs. 4 and 9
	Var. 14° 20' E.
39.82	Set post, deposited charred stake and raised mound of earth with pits as per instruction for 1/4 Sec. Cor.
79.64	To Cor. to Secs. 4, 5, 8 and 9
	Sand level, 1st rate
	North on a random line between Secs. 4 and 5
	Var. 14° 20' E.
40.00	Set temporary 1/4 Sec. Cor.
81.20	Intersect N. boundary of Township 14 chs. W. of Cor. to Secs. 4, 5, 32 and 33 from which Cor. I run

Township 11 N. Range 11 W. 6th P.M.

Chs	
	S. 0° 06' W. on a true line between Secs. 4 and 5
	Var. 14° 20' E.
41.20	Set post, deposited charred stake and raised mound of earth with pits as per instruction for 1/4 Sec. Cor.
81.20	To Cor. to Secs. 4, 5, 8 and 9
	Sand level, 1st rate
	August 15, 1866
	North between Secs. 31 and 32
	Var. 14° 15' E.
40.00	Set post, deposited charred stake and raised mound of earth with pits as per instruction for 1/4 Sec. Cor.
80.00	Set post, deposited charred stake and raised mound of earth with pits as per instruction for Cor. to Secs. 29, 30, 31 and 32
	Sand level, 1st rate
	East on a random line between Secs. 29 and 32.

Township 11 N. Range 11 W. 6th P.M.

Chs

Var. 14° 15' E.

40.00 Set temporary 1/4 Sec. Cor.

36.00 A Drain Course N.

77.70 Intersect N. and S. line at Cor. to Secs. 28, 29, 32 and 33 from which Cor. I run West on a true line between Secs. 29 and 32

Var. 14° 15' E.

39.85 Set post: deposited charred stake and raised mound of earth with pits as per instruction for 1/4 Sec. Cor.

79.70 To Cor. to Secs. 29, 30, 31 and 32
Sand level. 1st rate

West on a random line between Secs. 30 and 31

Var. 14° 15' E.

40.00 Set temporary 1/4 Sec. Cor.

80.04 Intersect W. boundary of Township 20 Chs. S. of Cor. to Secs. 30 and 31 from which Cor. I run
S. 89° 51' E. on a true line between Secs.

Township 11 N. Range 11 W. 6th P.M.

Chs

30 and 31

Var. 14° 15' E.

40.04 Set post: deposited charred stake and raised mound of earth with pits as per instruction for 1/4 Sec. Cor.

80.04 To Cor. to Secs. 29, 30, 31 and 32
Sand level. 1st rate

North between Secs. 29 and 30

Var. 14° 15' E.

40.00 Set post: deposited charred stake and raised mound of earth with pits as per instruction for 1/4 Sec. Cor.

80.00 Set post: deposited charred stake and raised mound of earth with pits as per instruction for Cor. to Secs. 19, 20, 29 and 30
Sand level. 1st rate

East on a random line between Secs. 20 and 29

Var. 14° 15' E.

40.00 Set temporary 1/4 Sec. Cor.

Township 11 N. Range 11 W. 6th P.M.

Chs	
79.44	Intersect - N. and S. line 5 chs. S. of Cor. to Secs. 20, 21, 28 and 29 from which Cor. Dist. S. 89° 58' W. on a true line between Secs. 28 & 29 Va. 14° 15' E.
39.72	Set post - deposited charred stake and raised mound of earth with pits as per instruction for ¼ Sec. Cor.
79.44	To Cor. to Secs. 19, 20, 29 and 30 Sand level. 1st rate

West on a random line between Secs. 19 and 30

Va. 14° 15' E.

9.00	A Drain bears N. E.
38.00	A Drain bears N. E.
40.00	Set temporary ¼ Sec. Cor.
81.04	Intersect - W. boundary of Township 49 chs. S. of Cor. to Secs. 19 and 30 from which Cor. Dist. S. 89° 39' E. on a true line between Secs. 19 & 30 Va. 14° 15' E.
41.04	Set post - deposited charred stake and raised mound of earth with pits as per

Township 11 N. Range 11 W. 6th P.M.

Chs	
	instruction for ¼ Sec. Cor.
81.04	To Cor. to Secs. 19, 20, 29 and 30 Sand level. 1st rate

North between Secs. 19 and 20

Va. 14° 15' E.

20.50	A Drain bears N. E.
40.00	Set post - deposited charred stake and raised mound of earth with pits as per instruction for ¼ Sec. Cor.
80.00	Set post - deposited charred stake and raised mound of earth with pits as per instruction for Cor. to Secs. 17, 18, 19 and 20 Sand level. 1st rate

East on a random line between Secs. 17 and 20

Va. 14° 15' E.

40.00	Set temporary ¼ Sec. Cor.
79.46	Intersect - N. and S. line 36 chs. N. of Cor. to Secs. 16, 17, 20 and 21 from which Cor. Dist. N. 89° 45' W. on a true line between Secs. 17 & 20

Township 11 N. Range 11 W. 6th P.M.

Chs	
	Var. 14° 15' E.
39.73	Set post, deposited charred stake and raised mound of earth with pits as per instructions for 1/4 Sec. Cor.
79.46	To Cor. to Secs. 17, 18, 19 and 20 Land level, 1st rate
	West on a random line between Secs. 18 and 19
	Var. 14° 15' E.
40.00	Set temporary 1/4 Sec. Cor.
84.70	Intersect W. boundary of Township 37 chs. S. of Cor. to Secs. 18 and 19 from which Cor. bears S. 89° 44' E. on a true line between Secs. 18 and 19
	Var. 14° 15' E.
40.70	Set post, deposited charred stake and raised mound of earth with pits as per instructions for 1/4 Sec. Cor.
80.70	To Cor. to Secs. 17, 18, 19 and 20 Land level, 1st rate
	North between Secs. 17 and 18
	Var. 14° 15' E.

Township 11 N. Range 11 W. 6th P.M.

Chs	
40.00	Set post, deposited charred stake and raised mound of earth with pits as per instructions for 1/4 Sec. Cor.
80.00	Set post, deposited charred stake and raised mound of earth with pits as per instructions for Cor. to Secs. 7, 8, 17 and 18 Land level, 1st rate
	East on a random line between Secs. 8 and 17
	Var. 14° 20' E.
40.00	Set temporary 1/4 Sec. Cor.
79.40	Intersect N. and S. line 41 chs. N. of Cor. to Secs. 8, 9, 16 and 17 from which Cor. bears N. 87° 41' W. on a true line between Secs. 8 and 17
	Var. 14° 20' E.
39.70	Set post, deposited charred stake and raised mound of earth with pits as per instructions for 1/4 Sec. Cor.
79.40	To Cor. to Secs. 7, 8, 17 and 18 Land level, 1st rate
	West on a random line between Secs. 7 and 18

Township 11 N. Range 11 W. of 6th P.M.

Chs	
	Var. 14° 20' E.
40.00	Set temporary 1/4 Sec. Cor.
47.30	To Prairie Crud 35 lks. wide, water standing in pools, bears N.
54.50	To same Crud 40 lks. wide (dry) bears S.
65.10	To same Crud. 35 lks. wide (dry) bears N. Bench skirted with Trees and Brush at each crossing
80.60	Intersect N. boundary of Township 24 lks. S. of Cor. to Secs. 7 and 18 from which Cor. bears S. 89° 50' E. on a true line between Secs. 7 and 18
	Var. 14° 20' E.
40.60	Set post, deposited charred stake and raised mound of earth with pits as per instructions for 1/4 Sec. Cor.
80.60	To Cor. to Secs. 7, 8, 17 and 18
	Sand level. 1st rate
	Timber Elm, and Ash
	North between Secs. 7 and 8
	Var. 14° 20' E.
40.00	Set post, deposited charred stake and

Township 11 N. Range 11 W. 6th P.M.

Chs	
	raised mound of earth with pits as per instructions for 1/4 Sec. Cor.
61.70	To Prairie Crud 40 lks. wide (dry) bears E. scattering Trees and Brush in bank
80.00	Set post, deposited charred stake and raised mound of earth with pits as per instructions for Cor. to Secs. 5, 6, 7 and 8
	Sand level. 1st rate
	Timber Elm and Ash
	East on a random line between Secs. 5 and 8
	Var. 14° 20' E.
14.50	To Prairie Crud 35 lks. wide (dry at this place) bears N.W. general course N.E.
	Bench skirted with Trees and Brush
40.00	Set temporary 1/4 Sec. Cor.
79.20	Intersect N. and S. line at Cor. to Secs. 4, 5, 8 and 9 from which Cor. bears
	West on a true line between Secs. 5 and 8
	Var. 14° 20' E.
39.60	Set post, deposited charred stake and

Township 11 N. Range 11 W. 6th P.M.

Chs	
	raised mound of earth with pits as per instructions for 1/4 Sec. Cor.
79.20	To Cor. to Secs. 5, 6, 7 and 8
	Land level. 1st rate
	Timber Elm and Ash
	West on a random line between Secs. 6 and 7
	Var. 14° 20' E.
40.00	Set temporary 1/4 Sec. Cor.
79.34	Intersect N. boundary of Township at Cor. to Secs. 6 and 7 from which Cor. I run East on a true line between Secs. 6 and 7
	Var. 14° 20' E.
39.34	Set post, deposited charred stake and raised mound of earth with pits as per instructions for 1/4 Sec. Cor.
79.34	To Cor. to Secs. 5, 6, 7 and 8
	Land level. 1st rate
	North on a random line between Secs. 5 and 6
	Var. 14° 30' E.

Township 11 N. Range 11 W. 6th P.M.

Chs	
40.00	Set temporary 1/4 Sec. Cor.
80.28	Intersect N. boundary of Township 36 chs. E. of Cor. to Secs. 5, 6, 31 and 32 from which Cor. I run S. 0° 15' E. on a true line between Secs. 5 and 6
	Var. 14° 30' E.
40.28	Set post, deposited charred stake and raised mound of earth with pits as per instructions for 1/4 Sec. Cor.
80.28	To Cor. to Secs. 5, 6, 7 and 8
	Land level. 1st rate
	Survey completed August 20, 1866
	by W. C. Hackbusch

General Description

This Township has a very level surface, the land is mostly of 1st rate quality, it is what I would term high level Bottom land.
Timber and water is rather scarce Prairie Creek which is not running at the present season, is the only stream in the Township, the water in this Creek stands in pools, however it is good for all uses. The banks of Prairie Creek are skirted with a few Elm, and Ash Tree and Brush

List of Names

A list of the names of the individuals employed to assist in running, measuring or mending the lines and corners described in the foregoing field notes of Township No. 11 North of the Base line of Range No. 11 West of the 6th P.M in the Territory of Nebraska showing the respective capacities in which they acted

W. Wald Chainman
Jens Nielsen Chainman
George Ferguson Axman
Theodore Brassfield Flagman

Platter JKS

Copied JFT
Compt. T. and B.
D. L. made JM

Field Notes of the subdivision lines in Township 12 N. R 11 W. of the 6th P. M in the Territory of Nebraska Surveyed by George F. McClure Deputy Surveyor, under his Contract, No 319. dated the 25th day of May 1866.

Survey

Commenced Sept 26th 1866,
Completed October 2nd 1866,

Exam'd. by K. C. F.

Names and duties of Assistants

William Ward — Chainman

John Stout — Chainman

James H. McGranahan } Flagman and Comerman

Township No 12 N Range No 11 W 6 P. M.

6	39	5	28	4	21	3	14	2	7	1
38		38		28		21		14		7
7	37	8	27	9	20	10	13	11	6	12
36		36		26		19		12		6
18	35	17	26	16	19	15	12	14	5	13
34		34		25		18		11		4
19	33	20	25	21	17	22	11	23	4	24
32		32		24		17		10		3
30	31	29	23	28	16	27	9	26	3	25
30		30		23		15		9		2
31	29	32	22	33	15	34	8	35	1	36

Names and duties of Assistants

William Ward — Chainman

John Stout — Chainman

James H. McGranahan } Flagman and Comerman

Township No 12 N Range No 11 W 6 P. M.

6	39	5	28	4	21	3	14	2	7	1
38		38		28		21		14		7
7	37	8	27	9	20	10	13	11	6	12
36		36		26		19		12		6
18	35	17	26	16	19	15	12	14	5	13
34		34		25		18		11		4
19	33	20	25	21	17	22	11	23	4	24
32		32		24		17		10		3
30	31	29	23	28	16	27	9	26	3	25
30		30		23		15		9		2
31	29	32	22	33	15	34	8	35	1	36

To determine the proper adjustment of my Compass for Subdividing this Township. I commence at the Cor. to Townships 11 and 12 N. Range 10 and 11 W. and run North on a blank line along the East boundary of Sec 36

Va 14°35' E.

4000 To a point 12 lks E. of 1/4 Sec. Cor.
80.00 To a point 23 lks E. of Sec. Cor.

To retrace this line or run parallel thereto my Compass must be adjusted to a Variation of 14°45' E

Subdivision Commenced Sept 26th 1866

From the Cor. to Secs. 1. 2. 35 and 36 on the South boundary of the Township I run North between Secs. 35 and 36

Va 14° 45' E.

4000 Set post deposited charred stake raised mound of earth with pits as per instruction for 1/4 Sec. Cor.

Township 12 N. Range 11 W. 6th P. M.

3400	A Drain bears E.
8000	Set post deposited Charred Stake raised mound of earth with pits as per instruction for Cor. to Secs. 25, 26, 35, and 36. Land, level Soil 1st rate

East on a random line between Secs 25 and 36
Va 14° 45' E

3100	Prairie Creek 30 lks wide runs S.E.
4000	Set post for temporary 1/4 Sec. Cor.
7920	Intersected E. Boundary 25 lks S. of Cor. to Secs. 25 and 36 from which Cor. I run S 89° 49' W. on a true line between Secs. 25 and 36

Va 14° 45' E

3960	Set post deposited Charred Stake raised mound of earth with pits as per instruction for 1/4 Sec. Cor.
7920	The Cor. to Secs. 25, 26, 35 and 36 Land level Soil 1st rate

Township 12 N. Range 11 W. 6th P. M.

North between Secs. 25 and 26
Va 14° 45' E

3600	Prairie Creek 20 lks wide bears S.E.
4000	Set post deposited charred stake raised mound of earth with pits as per instruction for 1/4 Sec. Cor.
6100	A Drain bears S.E. North side of Drain Leave bottom and enter upland bears N.W. & S.E.
8000	Set post deposited Charred Stake raised mound of earth with pits as per instruction for Cor. to Secs. 23, 24, 25 and 26 Land, rolling Soil 2nd rate

East on a random line between Secs. 24 and 25
Va 14° 45' E

4000	Set post for temporary 1/4 Sec. Cor.
7946	Intersected E. Boundary 12 lks N. of Cor. to Secs 24 and 25 from which Cor. I run N. 89° 55' W. on a true line between Secs. 24 and 25

Township 12 N. Range 11 W. 6th P. M.

Var. 14° 45' E

3973 Set post deposited charred stake raised mound of earth with pits as per instruction for 1/4 Sec. cor.

7946 The cor. to Secs. 23, 24, 25 and 26
Land, rolling Soil 2nd rate

North between Secs. 23 and 24
Var. 14° 40' E

4000 Set post deposited charred stake raised mound of earth with pits as per instruction for 1/4 Sec. cor.

8000 Set post deposited charred stake raised mound of earth with pits as per instruction for Cor. to Secs. 13, 14, 23, and 24,
Land, rolling Soil 2nd rate

East on a random line between Secs. 13 and 24
Var. 14° 45' E

4000 Set post for temporary 1/4 Sec. cor.

Township 12 N. Range 11 W. 6th P. M.

7904 Intersected E. Boundary 40 lks S. of cor. to Secs. 13 and 24 from which cor. I run S. 89° 43' W. on a true line between Secs 13 and 24
Var. 14° 45' E

3952 Set post deposited charred stake raised mound of earth with pits as per instruction for 1/4 Sec. cor.

7904 The cor. to Secs. 13, 14, 23 and 24
Land, rolling Soil 3rd rate

North between Secs. 13 and 14
Var. 15° 00' E

4000 Set post deposited charred stake raised mound of earth with pits as per instruction for 1/4 Sec. cor.

8000 Set post deposited charred stake raised mound of earth with pits as per instruction for Cor. to Secs. 11, 12, 13 and 14
Land rolling Soil 3rd rate

Township 12 N. Range 11 W. 6th P. M.

East on a random line between
Secs. 12 and 13
Va. 15° 00' E
4000 Set post for temporary 1/4 Sec. Cor.
7940 Intersected E. Boundary at Cor.
to Secs. 12 and 13.
from which Cor. I run
West on a true line between
Secs. 12 and 13.
Va. 15° 00' E
3970 Set post deposited charred stake
raised mound of earth with pits
as per instruction for 1/4 Sec. Cor.
7940 The Cor. to Secs. 11, 12, 13, and 14
Land, rolling Soil 3d. rate

North between Secs. 11 and 12
Va. 15° 00' E
4000 Set post deposited charred stake
raised mound of earth with pits
as per instruction for 1/4 Sec. Cor.
8000 Set post deposited charred stake

Township 12 N. Range 11 W. 6th P. M.

raised mound of earth with pits
as per instruction for Cor. to
Secs. 1, 2, 11 and 12
Land, broken Soil 3d. rate

East on a random line between
Secs. 1 and 12
Va. 15° 00' E
4000 Set post for temporary 1/4 Sec. Cor.
7960 Intersected E. Boundary 32 lks N.
of Cor. to Secs. 1 and 12
from which Cor. I run
N. 89° 46' W. on a true line between
Secs. 1 and 12
Va. 15° 00' E
3980 Set post deposited charred stake
raised mound of earth with pits
as per instruction for 1/4 Sec. Cor.
7960 The Cor. to Secs. 1, 2, 11 and 12
Land, broken Soil 3d. rate

North on a true line between
Secs. 1 and 2

Township 12 N. Range 11 W. 6th P. M.

Va. 15° 00 E

4000 Set post deposited charred stake raised mound of earth with pits as per instruction for 1/4 Sec. cor.

7890 Intersected 3d Standard Parallel N. 25.26. chs E of Standard. Cor. to Secs 31 and 36

Set post deposited charred stake raised mound of earth with pits as per instruction for Closing Cor. to Secs. 1 and 2

Land, broken Soil Sandy 3d rate

Sept. 26th 1866

North between Secs. 34 and 35

Va. 14° 45' E.

4000 Set post deposited charred stake raised mound of earth with pits as per instruction for 1/4 Sec. cor.

8000 Set post deposited charred stake raised mound of earth with pits as per instruction for Cor. to Secs. 26, 27, 34, and 35.

Township 12 N. Range 11 W. 6th P. M.

Land, level Soil 1st rate

East on a random line between Secs. 26 and 35

Va. 14° 45' E

4000 Set post for temporary 1/4 Sec. cor.

7995 Intersected W S line 60 lks N. of Cor. to Secs. 25, 26, 35 and 36 from which Cor. I run

N. 89° 34 W. on a true line between Secs. 26 and 35

Va. 14° 45' E

3998 Set post deposited charred stake raised mound of earth with pits as per instruction for 1/4 Sec. cor.

7995 The Cor. to Secs. 26, 27, 34 and 35

Land, level Soil 1st rate

North between Secs. 26 and 27

Va. 14° 45' E

4000 Set post deposited charred stake raised mound of earth with pits as per instruction for 1/4 Sec. cor.

Township 12 N. Range 11 W. 6th P.M.

8000	Set post deposited charred stake raised mound of earth with pits as per instruction for cor. to Secs. 22, 23, 26 and 27 Land, level Soil 1st rate
	East on a random line between Secs. 23 and 26 Var. 14° 45' E
4000	Set post for temporary 1/4 Sec. cor.
4400	Prairie Creek. 16 lks wide bear S.E.
6170	Leave bottom and enter upland bear N.W. & S.E
8008	Intersected N. & S. line 20 lks S. of cor. to Secs. 23, 24, 25 and 26 from which cor. I run S 89 51 W. on a true line between Secs. 23 and 26 Var. 14° 45' E
4004	Set post deposited charred stake raised mound of earth with pits as per instruction for 1/4 Sec. cor.
8008	The cor. to Secs. 22, 23, 26, and 27 Land, Mostly level Soil 1st rate

Township 12 N. Range 11 W. 6th P.M.

	North between Secs. 22 and 23 Var. 14° 45' E
1775	Prairie Creek 12 lks wide bear E.
2820	A Drain bear West
4000	Set post deposited charred stake raised mound of earth with pits as per instruction for 1/4 Sec. cor.
5000	Leave bottom and enter upland bear E. & W.
8000	Set post deposited charred stake raised mound of earth with pits as per instruction for cor. to Secs. 14, 15, 22 and 23 Land, broken Soil 1st rate
	East on a random line between Secs. 14 and 23. Var. 14° 45' E
4000	Set post for temporary 1/4 Sec. cor.
8030	Intersected N. & S. line at cor. to Secs. 13, 14, 23, and 24, from which cor. I run West on a true line between Secs. 14 and 23

Township 12 N. Range 11 W. 6th P.M.

Va. 14°45' E

40.15	Set post deposited charred stake raised mound of earth with pits as per instruction for 1/4 Sec. Cor.
80.30	The cor. to Secs. 14, 15, 22 and 23 Land. Broken Soil 3d. rate

North between Secs. 14 and 15

Va. 14°45' E

40.00	Set post deposited charred stake raised mound of earth with pits as per instruction for 1/4 Sec. Cor.
80.00	Set post deposited charred stake raised mound of earth with pits as per instruction for Cor. to Secs. 10, 11, 14 and 15. Land broken Soil 3d. rate

East on a random line between Secs. 11 and 14

Va. 14°45' E

40.00	Set post for temporary 1/4 Sec. Cor.
80.20	Intersected N. & S. line 18 lks N.

Township 12 N. Range 11 W. 6th P.M.

of cor. to Secs. 11, 12, 13 and 14 from which cor. I run N. 89°52' W. on a true line between Secs. 11 and 14

Va. 14°45' E

40.10	Set post deposited charred stake raised mound of earth with pits as per instruction for 1/4 Sec. Cor.
80.20	The cor. to Secs. 10, 11, 14 and 15 Land broken Soil 3d. rate

North between Secs. 10 and 11

Va. 14°45' E

40.00	Set post deposited charred stake raised mound of earth with pits as per instruction for 1/4 Sec. Cor.
80.00	Set post deposited charred stake raised mound of earth with pits as per instruction for Cor. to Secs. 2, 3, 10 and 11 Land broken Soil 3d. rate

Township 12 N. Range 11 W. 6th P.M.

East on a random line
between Secs. 2 and 11
Va. 14° 45' E

4000 Set post for temporary 1/4 Sec. Cor.
8104 Intersected N. & S. line 30 lks N.
of Cor. to Secs. 1, 2, 11 and 12
from which Cor. I run
N. 89° 47' W. on a true line between
Secs. 2 and 11
Va. 14° 45' E

4002 Set post deposited charred stake
raised mound of earth with pits
as per instruction for 1/4 Sec. Cor.
8004 The Cor. to Secs. 2, 3, 10, and 11
Land broken Soil 3rd rate

North on a true line between
Secs. 2 and 3
Va. 15° 00' E

4000 Set post deposited charred stake
raised mound of earth with pits
as per instruction for 1/4 Sec. Cor.

Township 12 N. Range 11 W. 6th P.M.

7900 Intersected 3rd Standard Parallel N.
25.20 chs. E. of Standard Corner to
Secs. 35 and 36
Set post deposited charred stake
raised mound of earth with pits
as per instruction for Closing
Corner to Secs. 2 and 3.
Land, rolling 3rd rate
Sept. 27th 1866

North between Secs. 33 and 34
Va. 14° 45' E

4000 Set post deposited charred stake
raised mound of earth with pits
as per instruction for 1/4 Sec. Cor.
8000 Set post deposited charred stake
raised mound of earth with pits
as per instruction for Cor. to
Secs. 27, 28, 33 and 34
Land level Soil 1st rate

East on a random line between
Secs. 27 and 34

Township 12 N. Range 11 W 6th P. M.

Va. 14°45' E

4000 Set post for temporary 1/4 Sec. Cor.
8090 Intersected N. & S. line 20 lks N. of Cor. to Secs 26, 27, 34 and 35 from which Cor. I run N 89°51' W. on a true line between Secs. 27 and 34

Va. 14°45' E

3945 Set post deposited charred stake raised mound of earth with pits as per instruction for 1/4 Sec. Cor.
8090 The Cor. to Secs. 27 28 33 and 34
Land level Soil 1st rate

North between Secs. 27 and 28

Va. 14°45' E

2910 Prairie Creek, 40 lks wide bears E. (No water)
4000 Set post deposited charred stake raised mound of earth with pits as per instruction for 1/4 Sec. Cor.
8000 Set post deposited charred stake raised mound of earth with pits

Township 12 N. Range 11 W. 6th P. M.

as per instructions for Cor to Secs. 21, 22, 27 and 28.
Land, level Soil 2d rate

East on a random line between Secs. 22 and 27

Va. 14°45' E

4000 Set post for temporary 1/4 Sec. Cor.
5750 Prairie Creek 50 links wide bears N.
8080 Intersected N. & S. line 13 lks N. of Cor. to Secs. 22, 23, 26 and 27 from which Cor. I run N. 89°54' W on a true line between Secs. 22 and 27

Va. 14°45' E

4040 Set post deposited charred stake raised mound of earth with pits as per instruction for 1/4 Sec. Cor.
8080 The Cor. to Secs. 21, 22, 27, and 28.
Land level Soil 2d rate

North between Secs. 21 and 22

Va. 14°45' E

Township 12 N. Range 11 W. 6th P.M.

36.50	Leave bottom and enter upland bears E and W
40.00	Set post deposited charred stake raised mound of earth with pits as per instruction for 1/4 Sec. Cor.
80.00	Set post deposited charred stake raised mound of earth with pits as per instruction for Cor. to Secs. 15 16 21 and 22 Land, broken Sandy 3d rate
	East on a random line between Secs. 15 and 22 Va. 14° 45' E
1.00	A Drain bears S. E.
3.00	Same Drain bears N E
40.00	Set post for temporary 1/4 Sec. Cor.
70.00	Same Drain bears S.E.
80.88	Intersected N. & S. line 25 lks N. of Cor. to Secs. 14, 15, 22 and 23 from which Cor I run N. 89° 49' W. on a true line between Secs. 15 and 22 Va. 14° 45' E

Township 12 N. Range 11 W. 6th P.M.

40.44	Set post deposited charred stake raised mound of earth with pits as per instruction for 1/4 Sec. Cor.
80.88	The Cor. to Secs. 15, 16, 21, and 22. Land, rolling Soil 3d rate
	North between Secs. 15 and 16 Va. 14° 45' E
2.00	A Drain bears S. E.
40.00	Set post deposited charred stake raised mound of earth with pits as per instruction for 1/4 Sec. Cor.
42.00	Leave bottom and enter upland bears E & W.
80.00	Set post deposited charred stake raised mound of earth with pits as per instruction for Cor. to Secs. 9, 10, 15 and 16 Land, rolling Soil 3d rate
	East on a random line between Secs. 10 and 15 Va. 14° 45'
40.00	Set post for temporary 1/4 Sec. Cor.

Township 12 N. Range 11 W. 6th P.M.

80.60 Intersected N. & S. line 11 lks N. of Cor. to Secs. 10, 11, 14, and 15 from which cor. I run N 89°55' W. on a true line between Secs 10 and 15

Va. 14°45' E

40.30 Set post deposited charred stake raised mound of earth with pits as per instruction for 1/4 Sec. cor.

80.60 The cor. to Secs. 9, 10, 15 and 16

Land, rolling Sandy 3d rate

North between Secs. 9 and 10

Va. 14°45' E

40.00 Set post deposited charred stake raised mound of earth with pits as per instruction for 1/4 Sec. cor.

80.00 Set post deposited charred stake raised mound of earth with pits as per instruction for cor. to Secs. 3, 4, 9 and 10

Land, Hilly and Sandy 3d rate

Township 12 N. Range 11 W. 6th P.M.

East on a random line between Secs. 3 and 10.

Va. 14°45' E

40.00 Set post for temporary 1/4 Sec. cor.

80.30 Intersected N & S. line 20 lks N. of Cor. to Secs. 2, 3, 10, and 11, from which cor. I run N. 89°51' W. on a true line between Secs. 3 and 10.

Va. 14°45' E

40.15 Set post deposited charred stake raised mound of earth with pits as per instruction for 1/4 Sec. cor.

80.30 The cor. to Secs. 3, 4, 9, and 10.

Land broken Soil 3d rate

North on a true line between Secs. 3 and 4

Va. 14°45' E

40.00 Set post deposited charred stake raised mound of earth with pits as per instruction for 1/4 Sec. cor.

38.00 Leave upland and enter Loupe River bottom bearing N 85° W

Township 12 N. Range 11 W. 6th P.M.

7810	Intersected 3rd Standard Parallel N. 25.22 Chains E. of Standard Cor. to Secs. 34 and 35
	Set post deposited charred stake raised mound of earth with pits as per instructions for Closing Cor. to Secs 3 and 4
	Land, Hilly and Sandy 3rd rate
	Sept. 28th 1866
	North between Secs. 32 & 33 and 33
	7th 14° 45' E.
2600	Prairie Creek 30 lks wide bears East
	Scattering trees on banks
4000	Set post deposited charred stake raised mound of earth with pits as per instruction for 1/4 Sec. Cor.
5000	Set post deposited charred stake raised mound of earth with pits as per instruction for Cor. to Secs. 28, 29, 32 and 33
	Land, level Soil 1st rate
	Timber O Elm and ash

Township 12 N. Range 11 W. 6th P.M.

	East on a random line between Secs. 28 and 33.
	7th 14° 45' E.
4000	Set post for temporary 1/4 Sec. Cor.
5100	Prairie Creek 25 lks wide bears N.W.
7950	Intersected N. & S. line 40 lks S. of Cor. to Secs. 27, 28, 33 and 34 from which Cor. I run S. 89° 43' W. on a true line between Secs. 28 and 33
	7th 14° 45' E
3975	Set post deposited charred stake raised mound of earth with pits as per instruction for 1/4 Sec. Cor.
7950	The Cor. to Secs. 28, 29, 32 and 33. Land level Soil 1st rate
	North between Secs 28 and 29
	7th 14° 45' E
4000	Set post deposited charred stake raised mound of earth with pits as per instruction for 1/4 Sec. Cor.

Township 12 N. Range 11 W. 6th P.M.

8000	Set post deposited charred stake raised mound of earth with pits as per instruction for Cor. to Secs. 20, 21, 28 and 29. Land rolling Soil 1st rate
	East on a random line between Secs. 21 and 28 Var. 14° 45' E
4000	Set post for temporary 1/4 Sec. Cor.
8038	Intersected N. & S. line 8 lks S. of Cor. to Secs. 21, 22, 27 and 28 from which Cor. S run S. 89° 57' W. on a true line between Secs. 21 and 28 Var. 14° 45' E
4019	Set post deposited charred stake raised mound of earth with pits as per instruction for 1/4 Sec. Cor.
8038	The Cor. to Secs. 20, 21, 28 and 29 Land level Soil 1st rate

Township 12 N. Range 11 W. 6th P.M.

	North between Secs. 20 and 21 Var. 14° 45' E
1900	Leave bottom and enter upland bend E. & W.
4000	Set post deposited charred stake raised mound of earth with pits as per instruction for 1/4 Sec. Cor.
8000	Set post deposited charred stake raised mound of earth with pits as per instruction for Cor. to Secs. 16, 17, 20 and 21. Land rolling Soil 2nd rate
	East on a random line between Secs. 16 and 21 Var. 14° 45' E
4000	Set post for temporary 1/4 Sec. Cor.
8060	Intersected N. & S. line 40 lks S. of Cor. to Secs. 15, 16, 21 and 22. from which Cor. S run S. 89° 43' W. on a true line between Secs. 16 and 21 Var. 14° 45' E

Township 12 N. Range 11 W. 6th P. M.

40.30	Set post deposited charred stake raised mound of earth with pits as per instruction for 1/4 Sec. cor.
8060	The cor. to Secs. 16, 17, 20 and 21 Land, level Soil 2d rate
	North between Secs. 16 and 17 Va. 14°45' E
1900	A Drain bears E.
4000	Set post deposited charred stake raised mound of earth with pits as per instruction for 1/4 Sec. cor.
8000	Set post deposited deposited stake raised mound of earth with pits as per instruction for cor to Secs. 8, 9, 16 and 17 Land, rolling Soil 2d rate
	East on a random line between Secs. 9 and 16 Va. 15°00' E
4000	Set post for temporary 1/4 Sec. cor.

Township 12 N. Range 11 W. 6th P. M.

80.21	Intersected N. & S. line at corner to Secs. 9, 10, 15, and 16 from which cor. I run West on a true line between Secs. 9 and 16 Va. 15°00' E
40.10	Set post deposited charred stake raised mound of earth with pits as per instruction for 1/4 Sec. cor.
8021	The cor. to Secs. 8, 9, 16 and 17 Land, Levelly Soil 2d rate
	North between Secs. 8 and 9. Va. 15°00' E
10.00	Leave bottom and enter upland bears E. & W.
4000	Set post deposited charred stake raised mound of earth with pits as per instruction for 1/4 Sec. cor.
8000	Set post deposited charred stake raised mound of earth with pits as per instruction for cor. to Secs. 4, 5, 8 and 9. Land Mostly rolling Soil 2d rate

Township 12 N. Range 11 W. 6th P.M.

East on a random line between Secs. 4 and 9.

Va. 15° 00' E

4000 Set post for temporary 1/4 Sec. Cor.

8000 Intersected N. & S. line 4 lks W. of Cor. to Secs. 3, 4, 9, and 10 from which Cor. I run N. 89° 28' W on a true line between Secs. 4 and 9.

Va. 15° 00' E

4000 Set post deposited charred stake raised mound of earth with pits as per instruction for 1/4 Sec. Cor

8000 The Cor. to Secs. 4, 5, 8 and 9. Land rolling Soil 2nd rate

---

North on a true line between Secs. 4 and 5

Va. 15° 00' E

4000 Set post deposited charred stake raised mound of earth with pits as per instruction for 1/4 Sec. Cor.

Township 12 N. Range 11 W 6th P.M.

50.00 Leave upland and enter Loupe River bottom bears E and W.

78.70 Intersected 3rd Standard Parallel N. 25.20 chains E. of Standard Corner to Secs. 33 and 34

Set post deposited charred stake raised mound of earth with pits as per instruction for closing Cor. to Secs. 4 and 5

Land, upland rolling 2nd rate bottom level Soil 1st rate

Sept. 29th 1866

North between Secs. 31 and 32

Va. 14° 45' E

4000 Set post deposited charred stake raised mound of earth with pits as per instruction for 1/4 Sec. Cor

8000 Set post deposited charred stake raised mound of earth with pits as per instruction for

Township 12 N. Range 11 W. 6th P.M.

Cor. to Secs. 29, 30, 31 and 32.
Land level Soil 1st rate

East on a random line between
Secs. 29 and 32.
Var. 14° 45' E

4000 Set post for temporary 1/4 Sec. Cor.
8050 Intersected N. & S. line 12 lks W.
of Cor. to Secs. 28, 29, 32, and 33.
from which Cor. I run
N. 89° 55' W. on a true line between
Secs. 29 and 32.
Var. 14° 45' E

4025 Set post deposited charred stake
raised mound of earth with pits
as per instruction for 1/4 Sec. Cor.
8050 The Cor. to Secs. 29, 30, 31 and 32
Land, level Soil 1st rate

West on a random line between
Secs. 30 and 31
Var. 14° 45' E

3000 Leave bottom and enter upland bears E. & W.

Township 12 N. Range 11 W. 6th P.M.

4000 Set post for temporary 1/4 Sec. Cor.
7880 Intersected West Boundary 15 lks S.
of Cor. to Secs. 30 and 31
from which Cor. I run
S. 89° 54' E. on a true line
between Secs. 30 and 31
Var. 14° 45' E

3880 Set post deposited charred stake
raised mound of earth with
pits as per instruction 1/4 Sec. Cor.
7880 The Cor. to Secs. 29, 30, 31 and 32.
Land Mostly level Soil 1st rate

North between Secs. 29 and 30
Var. 14° 45' E

4000 Set post deposited charred stake
raised mound of earth with pits
as per instruction for 1/4 Sec. Cor.
4750 Leave bottom and enter upland bears N.E. & S.W.
8000 Set post deposited charred stake
raised mound of earth with pits
as per instruction for Cor. to
Secs. 19, 20, 29, and 30

Township 12 N. Range 11 W. 6th P.M.

Land, bottom level Soil 1st rate
, Upland rolling. 2d rate

East on a random line between
Secs. 20 and 29

Va 14° 45' E

4000 Set post for temporary 1/4 Sec. Cor.
6150 Leave upland & Enter bottom bearg N.E. & S.W.
8040 Intersected W. & S. line at Corner
to Secs. 20, 21, 28 and 29
from which Cor. I run
West on a true line between
Secs. 20 and 29.

Va 14° 45' E

4020 Set post deposited charred stake
raised mound of earth with pits
as per instructions for 1/4 Sec. Cor.
8040 The Cor. to Secs. 19, 20, 29, and 30
Land upland rolling 2d rate
bottom level 1st rate

West on a random line between
Secs. 19. and 30.

Township 12 N. Range 11 W. 6th P.M.

Va 14° 45' E

4000 Set post for temporary 1/4 Sec. Cor.
7830 Intersected West Boundary at Corner
to Secs. 19 and 30
from which Cor. I run
East on a true line between
Secs. 19 and 30

Va 14° 45' E

3830 Set post deposited charred stake
raised mound of earth with pits
as per instruction for 1/4 Sec. Cor.
7830 The Cor. to Secs. 19, 20, 29 and 30
Land, Mostly level Soil 2d rate

North between Secs. 19. and 20

Va 14° 45' E

4000 Set post deposited charred stake
raised mound of earth with pits
as per instruction for 1/4 Sec. Cor.
8000 Set post deposited charred stake
raised mound of earth with pits
as per instruction for Cor. to
Secs. 17, 18, 19. and 20.

Township 12 N. Range 11 W. 6th P.M.

	Land, rolling Soil 2nd rate
	East on a random between Secs. 17 and 20.
	Va. 14°45' E
4000	Set post for temporary 1/4 Sec. Cor.
7995	Intersected N. & S. line 9 lks S. of Cor. to Secs. 16, 17, 20 and 21 — from which Cor. I run S. 89° 56' W. on a true line between Secs. 17 and 20
	Va. 14°45' E
3997	Set post deposited charred Stake raised Mound of earth with pits as per instruction for 1/4 Sec. Cor.
7995	The Cor. to Secs. 17, 18, 19, and 20 Land, ~~rolling~~ rolling Soil 2nd rate
	West on a random line between Secs. 18 and 19.
	Va. 14°45' E
4000	Set post for temporary 1/4 Sec. Cor.

Township 12 N. Range 11 W. 6th P.M.

7800	Intersected West Boundary 14 lks N. of Cor. to Secs. 18 and 19. from which Cor. I run N. 89°54 E. on a true line between Secs. 18 and 19.
	Va. 14°45' E
38.00	Set post deposited charred Stake raised mound of earth with pits as per instruction for 1/4 Sec. Cor.
7800	The Cor. to Secs. 17, 18, 19, and 20, Land, rolling Soil 2nd rate
	North between Secs. 17 and 18.
	Va. 15°00 E
17.00	A Drain bears E.
4000	Set post deposited charred Stake raised mound of earth with pits as per instruction for 1/4 Sec. Cor.
8000	Set post deposited charred Stake raised mound of earth with pits as per instruction for Cor. to Secs. 7, 8, 17, and 18.

Township 12 N. Range 11 W. 6th P. M.

Land, hilly and Sandy 3rd rate
Oct. 1st 1866

East on a random line between
Secs. 8 and 17.
Va. 15° 00 E

4000 Set post for temporary 1/4 Sec. Cor.
8040 Intersected N. & S. line at Cor. to
Secs. 8, 9, 16 and 17.
from which Cor. I run
West on a true line between
Secs. 8 and 17.
Va. 15° 00 E

4020 Set post deposited Charred Stake
raised Mound of Earth with pits
as per instruction for 1/4 Sec. Cor.
8040 The Cor. to Secs. 7, 8, 17, 18.
Land, Sandy and hilly Soil 3rd rate

West on a random line between
Secs 7 and 18.
Va. 15° 00 E.

4000 Set post for temporary 1/4 Sec. Cor.

Township 12 N. Range 11 W. 6th P. M.

77.96 Intersected West Boundary 8 lks S.
of Cor. to Secs. 7 and 18
from which Cor. I run
S. 89° 57' E. on a true line between
Secs 7. and 18.
Va. 15° 00 E.

3796 Set post deposited Charred Stake
raised Mound of Earth with pits
as per instruction for 1/4 Sec Cor
7796 The Cor. to Secs. 7, 8, 17 and 18.
Land broken Soil 3rd rate

North between Secs. 7 and 8
Va. 14° 45 E

4000 Set post deposited Charred Stake
raised mound of Earth with pits
as per instruction for 1/4 Sec. Cor
8000 Set post deposited Charred Stake
raised Mound of Earth with pits
as per instruction for Cor. to
Secs. 5. 6. 7. and 8.
Land, Broken Soil 3rd rate

Township 12 N. Range 11 W. 6th P. M.

East on a random line between Secs. 5 and 8

Va. 15° 00 E

4000 Set post for temporary 1/4 Sec. Cor.
8075 Intersected N. & S. line 16 lks S. of Cor. to Secs. 4.5.8 and 9 from which Cor. I run S. 89° 53 W. on a true line between Secs. 5 and 8

Va. 15° 00 E

4037 Set post deposited charred stake raised mound of earth with pits as per instruction for 1/4 Sec. Cor.
8075 The Cor. to Secs. 5.6.7 and 8. Land, broken Soil 3d rate

West on a random line between Secs. 6 and 7.

Va. 15° 00 E

4000 Set post for temporary 1/4 Sec. Cor.
7782 Intersected West Boundary 6 lks N. of Cor. to Secs. 5 6 and 7. from which Cor. I run

Township 12 N. Range 11 W. 6th P. M.

N. 89° 57' E on a true line between Secs. 6 and 7

Va. 15° 00 E

37.82 Set post deposited charred stake raised mound of earth with pits as per instruction for 1/4 Sec. Cor.
77.82 The Cor. to Secs. 5.6.7 and 8. Land, broken Soil 3d rate

North on a true line between Secs. 5 and 6

Va. 15° 00 E

4000 Set post deposited charred stake raised mound of earth with pits as per instruction for 1/4 Sec. Cor.
5600 Leave upland and enter Loupe River bottom bears. E and W.
7714 Intersected 3d Standard Parallel N. 25.26 chains East of Standard Corner to Secs. 32 and 33. Set post deposited charred stake raised mound of earth

Township 12 N. Range 11 W. 6th P. M.

with pits as per instruction for
Closing Corner to Secs. 5 and 6
Land, upland rolling Soil 2nd rate
bottom land level Soil 1st rate
October 2nd 1866

General Description.

This Township contains 1st 2d and 3d rate land, The uplands are generally rolling or broken Soil Sandy and unfit for cultivation.

The bottom lands are level 1st and 2d rate quality and adopted to farming,

Prairie Creek is a Stream about 25 lks wide high banks and muddy bottom and contains pools of stagnant water.

Timber chiefly ash, and Elm, found scattering along the banks of Said Creek.

List of Names

A list of the Names of the individuals Employed to assist in running Measureing, or Marking the lines and Corners described in the foregoing field Notes of Township No. 12 N. of the base line of Range No. 11 West of the 6th Principal Meridian

Showing the respective capacities in which they acted,

William Ward	Chainman
John Stynt	Chainman
J. H. McGranahan	Cornerman and Flagman

We hereby certify that we appointed George H. McClure, deputy Surveyor, in subdividing Townships Eleven North Ranges 13. 14. 15. & 16 West & Townships twelve North, Ranges 11. 12. 13. 14. 15. & 16 West of the 6th principal Meridian, and that said Townships have been in all respects, to the best of our Knowledge & belief, well and faithfully Surveyed, and the boundry Monuments planted according to instructions furnished by the Surveyor General and that all the Corner boundaries have been constructed of not less size and dimensions than prescribed in the printed Manual of Surveying Instruction dated Feb 22d 1855 and the instructions to Surveyor General dated June 1st 1864.

Marked and conditioned in every respect as therein required.

Wm Ward Chairman

John Stout, chairman

Geo. H. McGranahan, Flagman & Commerman

Subscribed and sworn to by the above named persons before me a Justice of the peace for the County ~~Holt~~ of Hall in the Territory of Nebraska this 9th day of October 1866.

W. H. Mitchell
Justice of the peace

I, George F. McClure, deputy Surveyor, do solemnly swear that, in pursuance of a contract with H. S. Sleeper, Surveyor of the public lands of the United States, in the State of Kansas and Territory of Nebraska, bearing date the 25th day of May 1866 and in strict conformity to the laws of the United States and instructions furnished by the said Surveyor General, I have faithfully surveyed the subdivisional lines of Townships Eleven North, Ranges 13. 14. 15 & 16 West, and Townships 12 North, Ranges 11. 12. 13. 14. 15 & 16 West of the 6th principal Meridian in the Territory aforesaid, as are represented in the foregoing field Notes as having been surveyed under my direction; and I do further solemnly swear that all the

corners of said Surveys have been established and perpetuated in strict accordance with the Surveying Manual and printed instructions, and that the foregoing are the true and original field Notes of such survey.

George F. McClure
Deputy Surveyor.

Subscribed by said George F. McClure, deputy Surveyor and sworn to before me a Notary Public for the County of Hall, Territory of Nebraska this month day of October 1866.

Fred A Wube
Notary Public

Surveyor Generals Office
Leavenworth Kansas.

The foregoing field notes of the survey of the subdivisional lines of Township 11 North, Range 13, 14, 15 and 16 West, and Township 12 North of the Base line of Ranges 11, 12, 13, 14, 15 and 16 West of the 6th Principal Meridian, in the Territory of Nebraska, executed by George F. McClure under his Contract of the 25th day of May 1866, in the month of July, August September and October 1866, having been critically examined the necessary corrections and explanations made, the said field notes and the surveys they discribe are hereby Approved

H. S. Sleeper
Surveyor General

General Land Office • Original Field Notes

Book Number

365

The images in this file are photographs of the notes of the original surveys of the State of Nebraska on file in the Office of the Nebraska State Surveyor located in Lincoln, Nebraska.

The original surveys in Nebraska began in the mid 1850's and were completed in the mid 1880's. The Nebraska office of the Surveyor General was closed June 30, 1886.