General Land Office • Original Field Notes

Book Number

368

The images in this file are photographs of the notes of the original surveys of the State of Nebraska on file in the Office of the Nebraska State Surveyor located in Lincoln, Nebraska.

The original surveys in Nebraska began in the mid 1850's and were completed in the mid 1880's. The Nebraska office of the Surveyor General was closed June 30, 1886.

T. 21-24 N.

R. 11 W.

105.

Index Diagram
to
Town 21 N Range 11 W

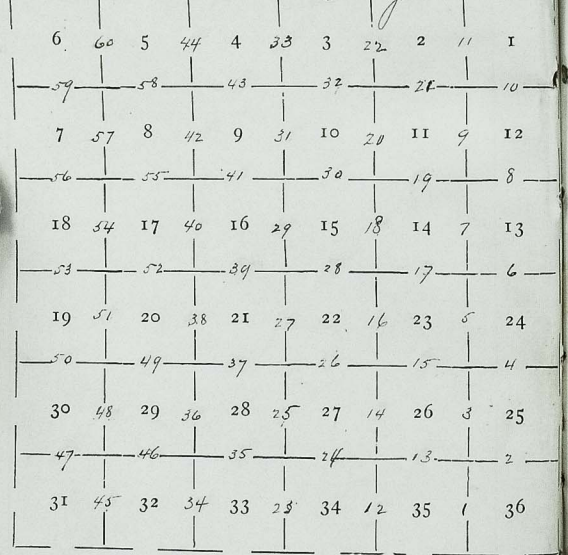

Field Notes
of the
Survey and Sub-divisions
of
Township No 21 North
of the
Base Line
of
Range No 11 West
of the
6th Principal Meridian
in the
State of Nebraska

Executed
by Henry Court,
Deputy Surveyor
under first Contract No 51. dated
April 22d 1872.

Survey
Commenced May 10th 1872
Completed May 14th 1872

List of Names.

A list of the names of those persons employed to assist in Surveying and Sub-dividing this Township

Frank Crowell } Chainmen
C. H. Brown }
James Pike } Moundmen Axmen + Flagmen
J. G. Porter }

T. 21 N. R 11 West of 6th P. M.

Chains	
	To determine the proper adjustment of my compass for Surveying and sub-dividing this Township I commence at the corner to Townships 20 and 21 N. Ranges 10 + 11 West and run
	North on a blank line along the East Boundary of Sec. 36
	Variation 13° East
39.97	To 1/4 Sec. Cor.
79.94	To Cor. to Sect. 25 and 36
	Therefore my compass is in proper adjustment for retracing this line.

Township No 21 North. Range No 11 West of the 6th Prin. Mer

chains	
	North bet. Sec. 35 and 36
	Variation 13° East
0.00	Enter Sand Hills. bearing East and West + leave bottom
40.00	Set post. deposit charred stake. raise mound of earth with pits. as per instructions for 1/4 Sec. Cor.
80.00	Set post. deposit charred stake. raise mound of earth with pits. as per instructions for Corner to Sec. 25. 26. 35 and 36
	Surface broken
	Soil 3d rate

chains	
	East on random line bet. Sec. 25 and 36
	Variation 13° 15' East
40.00	Set post for temporary 1/4 Sec. Cor.
63.50	Leave Sand Hills and enter level Bottom N.W. & S.E.
64.30	Creek 7 lks. wide flows S.E.
80.60	Intersect East Boundary of Township at a point 20 lks. S. of corner to Sec. 25 and 36 from which corner I run
	S89° 51' West on true line bet. Sec. 25 and 36
	Variation 13° 16' East
40.30	Set post. deposit charred stake. raise mound of earth with pits. as per instructions for 1/4 Sec. Cor.
80.60	Corner to Secs. 25. 26. 35 and 36
	Surface rolling. Soil 3d rate
	Except bottom " 1st "

Township No 21 North, Range No 11 West of the 6th Prin. Mer.

Chains	
	North bet. Sec. 25 and 26
	Variation 13° East
40.00	Set Prot. deposit chained stake, raise mound of earth with pits, as per instructions for 1/4 Sec. Co.
80.00	Set Prot. deposit chained stake, raise mound of earth with pits, as per instructions for Corner to Sec. 23. 24. 25 and 26
	Surface rolling
	Soil 3d rate

Chains	
	East on random line bet. Sec. 24 and 25
	Variation 13° East
40.00	Set Prot. for temporary 1/4 Sec. Corner
49.00	Leave Sand Hills, and enter level Bottom - N. and S.
58.00	Creek 5 lks. wide flows S.
65.00	Leave Bottom N. and S.
80.10	Intersect East Boundary at a point 80 lks. South of corner to Sec. 24 and 25
	from which corner I run S 89° 26' West on true line bet. Sec. 24 and 25
	Variation 13° East
40.05	Set prot. deposit chained stake, raise mound of earth with pits, as per instructions for 1/4 Sec. Co.
80.10	Corner to Sec. 23. 24. 25 and 26
	Surface rolling 3d rate except bottom, 1st rate

Township No 21 North, Range No 11 West 6th Prin. Mer.

Chains	
	North bet. Sec. 23 & 24. Variation 13° East
40.00	Set post, deposit chained stake, raise mound of earth with pits, as per instructions for 1/4 Sec. Corner
80.00	Set post, deposit chained stake, raise mound of earth with pits, as per instructions for corner to Sec. 13. 14. 23 and 24 Surface broken Soil 3rd rate

Chains	
	East on random line bet. Sec. 13 and 24 Variation 13° East
30.00	Leave Sand Hills and enter Bottom bears N. and S.
33.10	Creek 10 lks. wide flows S.E.
40.00	Set post for temporary 1/4 Sec. Cor.
60.00	Leave Bottom & Enter Sand Hill
80.45	Intersect East Boundary of Township at a point 42 links South of corner to Sec. 13 and 24 from which corner I run S 89° 55' West on true line bet. Sec. 13 and 24 Variation 13° East
40.22½	Set post, deposit chained stake, raise mound of earth with pits, as per instructions for 1/4 Sec. Cor.
80.45	Corner to Sec. 13. 14. 23 and 24 Surface gently rolling Soil 3rd rate — Good pt level bottom — 1st rate —

Township No 21 North, Range No 11 West 6th Prin. Mer.

Chains	
	North bet. Sec. 13 and 14
	Variation 13° East
40.00	Set post, deposit chained stake, raise mound of earth with pits, as per instructions for 1/4 Sec. Co.
74.00	Enter level bottom bears N.W. and S.E.
80.00	Set post, deposit chained stake, raise mound of earth with pits as per instructions for corner to Sec. 11, 12, 13 and 14
	Surface gently rolling
	Soil 3rd rate

Chains	
	East on random line bet Sec. 12 and 13
	Variation 13° East
5.00	Drain course South
40.00	Set post, for temporary 1/4 Sec. Corner
44.00	Leave bottom bears N.W. and S.E.
80.12	Intersect East Boundary of Township at a point 12 links South of corner to Sec. 12 and 13 from which corner I open S89°55' West on true line bet. Sec. 12 and 13
	Variation 13° East
40.06	Set post, deposit chained stake, raise mound of earth with pits, as per instructions for 1/4 Sec. Co.
80.12	Corner to Sec. 11, 12, 13 and 14
	Surface level bottom at 44 chains
	Soil 1st rate
	Remainder gently rolling
	Soil 3rd rate

Township No 21 North, Range No 11 West of the 6th Prin. Mer.

chains	
	North bet. Sec. 11 and 12 Variation 13° East
40.00	Set post, deposit charred stake, raise mound of earth with pits as per instructions for 1/4 Sec. Cor.
80.00	Set post, deposit charred stake, raise mound of earth with pits, as per instructions for corner to Sec. 1. 2. 11 & 12
	Surface level bottom Soil 1st rate

chains	
	East on random line bet. Sec. 1 and 12 Variation 13° East
14.00	Leave level bottom bears N.W. & S.E.
40.00	Set post for temporary 1/4 Sec. Cor.
79.90 79.90	Intersect East Boundary of Township at a point 70 links S of corner to Sec. 1 and 12 from which corner I run
	S 89° 30' West on true line bet. Sec. 1 and 12 Variation 13° East
39.95	Set post, deposit charred stake, raise mound of earth with pits as per instructions for 1/4 Sec. Cor.
79.90	Corner to Sec. 1. 2. 11 & 12
	Surface gently rolling Soil 3rd rate

Township No 21 North. Range No 11 West of the 6th Prin. Mer.

Chains	
	North on random line bet. Sec. 1 and 2
	Variation 13° East
22.00	Leave ~~level~~ bottom bear N.W. and South-East.
40.00	Set post for temporary 1/4 Sec. Corner
79.44	Intersect North Boundary of Township at a point 15 links East of corner to Sec. 1 and 2 from which corner I run
	S 6' E. on true line bet. Sec. 1 and 2
	Variation 13° East
39.44	Set post. deposit chained stake. raise mound of earth with pits. as per instructions for 1/4 Sec. Cor.
79.44	Corner to Secs. 1. 2. 11 and 12
	Surface 1st ~~14~~ 22 ch. level
	Soil 2d rate
	Remainder gently rolling
	Soil 3d rate
	May 10th 1872

Chains	
	North bet. Secs. 34 and 35
	Variation 13° 25' East
16.00	Leave bottom E. and W. and cross sand hills
40.00	Set post. deposit chained stake. raise mound of earth with pits. as per instructions for 1/4 Sec. Cor.
80.00	Set post. deposit chained stake. raise mound of earth with pits. as per instructions for Corner to Secs. 26. 27. 34 and 35
	Surface 1st 16 ch level bottom
	Soil 2d rate
	Remainder. rolling
	Soil sandy 3d rate

Township No 21 North. Range No 11 West of the 6th Prin. Mer.

chains	
	East on random line bet Sec. 26 and 35
	Variation 18° 15' East
40.00	Set post for temporary 1/4 Sec. Cor
80.64	Intersect A. and S. line at a point 42 links South of corner to Sec. 25. 26. 35 and 36 from which corner I run
	S 89° 42' West on true line bet. Sec. 26 and 35
	Variation 18° 15' East
40.32	Set post. deposit chained stake. raise mound of earth with pits, as per instructions for 1/4 Sec. Corner
80.64	Corner to Sec. 26. 27. 34 and 35
	Surface rolling
	Soil Sandy 3rd rate

chains	
	North bet. Sec. 26 and 27
	Variation 18° 20' East
40.00 40.00	Set post. deposit chained stake. raise mound of earth with pits, as per instructions for 1/4 Sec. Cor
80.00 80.00	Set post. deposit chained stake. raise mound of earth with pits, as per instructions for corner to Sec. 22. 23. 26 and 27
	Surface rolling
	Soil Sandy 3rd rate

Township No 21 North. Range No 11 West of the 6th Prin Mer

chains	
	East on random line bet. Sec. 23 and 26 Variation 13° East
40.00	Set post for temporary 1/4 Sec. Cor.
79.80	Intersect N and S line at a point 36 links S. of corner to Sec. 23. 24. 25 and 26 from which cor. I run S 89° 45' West on true line bet. Sec. 23 and 26 Variation 13° East
39.90	Set post. deposit chained stake, raise mound of earth with pits as per instructions for 1/4 Sec. Cor.
79.80	Corner to Sec. 22. 23. 26 and 27
	Surface rolling Soil sandy P. 3d rate

chains	
	North bet. Sec. 22 and 23 Variation 13° 20' East
40.00 40.	Set post. deposit chained stake. raise mound of earth with pits. as per instructions for 1/4 Sec. Cor.
80.00 80.	Set post. deposit chained stake. raise mound of earth with pits as per instructions for corner to Sec. 14. 15. 22 and 23
	Surface rolling Soil sandy P. 3d rate

Township No. 21 North

chains	
	East on random line bet. Secs. 14 and 23
	Variation 13° East
40 40.00	Set post for temporary 1/4 Sec. Cor
79 80.50	Intersect N and S line at a point 12 links S. of corner to Secs. 13. 14. 23 and 24 from which corner I run
	S 89° 55' West on true line bet. Secs. 14 and 23
	Variation 13° East
3 40.25	Set post. deposit chained stake. raise mound of earth with pits. as per instructions for 1/4 Sec. Cor.
77 80.50	Corner to Secs. 14. 15. 22 and 23
	Surface broken
	Soil 3d. rate

Range No 11 West of the 6th P.M.

chains	
	North bet Secs. 14 and 15
	Variation 13° East
40.00 40.	Set post. deposit chained stake. raise mound of earth with pits. as per instructions for 1/4 Sec. Cor.
80.00 80.	Set post. deposit chained stake. raise mound of earth with pits. as per instructions for corner to Secs. 10. 11. 14. 15
	Surface broken.
	Soil 2d. rate

Township No 21 North, Range No 11 West of the 6th Prin. Mer

Ch.	Chains	
		East on random line bet. Sec. 11 and 14
		Variation 18° 85' East
40	40.00	Set post for temporary 1/4 Sec.
	65.20	Enter level bottom beac
7[illegible]		N.W. and S.E. leave Sand Hill
	80.20	Intersect N. and S. line at a point 81 links S. of cor. to Sec. 11. 12. 13 and 14 from which corner I run S 89° 47' West on true line bet. Sec. 11 and 14
		Variation 18° 45' East
8	40.10	Set post. deposit chained stake raise mound of earth with pits. as per instructions for 1/4 Sec. Corner
7[illegible]	80.20	Corner to Sec. 10. 11. 14 and 15
		Surface rolling except bottom
		Soil sandy P 3d. rate

Chains	
	North bet. Sec. 10 and 11
	Variation 18° East
40.00	Set post. deposit chained stake. raise mound of earth with pits as per instructions for 1/4 Sec. Corner
80.00	Set post. deposit chained stake. raise mound of earth with pits as per instructions for corner to Sec. 2. 3. 10 and 11
	Surface rolling
	Soil sandy P 3d. rate

Township No 21 North. Range No 11 West of the 6th Prin. Mer.

Chains		
		East on random line bet. Sec. 2 and 11
		Variation 13° 15' East
40	15.00	Enter level bottom bears N.W. and S.E.
79	40.00	Set post for temporary 1/4 Sec. Corner
	80.20	Intersect N and S line at a point 9 links South of corner to Sec. 1. 2. 11. 12 from which corner I run S 89° 56' West on true line bet. Sec. 2 and 11
8		Variation 13° 15' East
	40.10	Set post deposit chained stake, raise mound of earth with pits, as per instructions for 1/4 Sec. Corner
77	80.20	Corner to Sec. 2. 3. 10 and 11
		Surface level except 15 chains
		Soil sandy 3rd rate

Chains		
		North on random line bet. Sec. 2 and 3
		Variation 13° East
40.00		Enter level bottom bears N.W. and S.E. and
		Set post for temporary 1/4 Sec. Cor.
79.57		Intersect North Boundary of Township at a point 5 links West of corner to Sec. 2 and 3 from which corner I run S 2° West on true line bet. Sec. 2 and 3
		Variation 13° East
39.57		Set post deposit chained stake, raise mound of earth with pits, as per instructions for 1/4 Sec. Cor.
79.57		Corner to Sec. 2. 3. 10 and 11
		Surface 1st 1/2 rolling
		Soil sandy 3rd Prairie 2nd 1/2 level, soil 2nd rate

May 11th 1872

Township No 21 North Range No 11 West of the 6th Prin Mer.

chains	
	North bet. Sec. 33 and 34
	Variation 13° 20' East
29.00	Leave Bottom here N.W.
40	and S.E. enter Sand Hills
40.00	Set post. deposit chained
79	stake, raise mound of
	earth with pits as per
	instructions for 1/4 Sec. Cor.
80.00	Set post. deposit chained
	stake. raise mound
	of earth with pits as
	per instructions for
	corner to Sec. 27. 28.
9	33 and 34
	Surface 1st 29 chs bottom
	Soil 2d rate
	Remainder rolling
	Sic sandy 3d rate

chains	
	East on random line
	bet. Sec. 27 and 34
	Variation 13° 30' East
40.00	Set post for temporary
	1/4 Sec. Corner
80.28	Intersect N and S line
	at post. corner to Sec.
	26. 27. 34 and 35 from
	which corner I run
	West on true line bet
	Sec. 27 and 34
	Variation 13° 30' East
40.14	Set post. deposit chained
	stake. raise mound
	of earth with pits as
	per instructions for
	1/4 Sec. Cor.
80.28	Corner to Sec. 27. 28
	33 and 34
	Surface gently rolling
	Soil 2d rate

Township No 21 North - Range No 11 West of the 6th Prin Mer.

chains	
	North bet. Sec. 27 and 28. Variation 13° 30' East
40.00	Set post. deposit chained stake. raise mound of earth with pits as per instructions for 1/4 Sec. Cor.
79.	
80.00	Set post. deposit chained stake, raise mound of earth with pits. as per instructions for Cor. to Sec. 21. 22. 27 and 28
	Surface broken
3	Soil 3rd rate —

chains	
	East on random line bet. Sec. 22 and 27 Variation 13° 15' East
40.00	Set post for temporary 1/4 Sec. Cor. —
80.63	Intersect N and S line at a point 80 links S. of Corner to Sec. 22. 23. 26 and 27 from which Corner S and S 89° 47' West on true line bet. Sec. 22 and 27 Variation 13° 15' East
40.31 1/2	Set post. deposit chained stake. raise mound of earth with pits, as per instructions for 1/4 Sec. Cor.
80.63	Corner to Sec. 21. 22. 27 and 28
	Surface broken
	Soil 2nd rate —

Township No 21 North. Range No 11 West of the 5th Prin Mer.

chains	
	North bet. Secs. 21 and 22.
	Variation 13° 15' East
40.00	Set port. deposit chained
40	stake. raise mound
	of earth with pits as
79.	per instructions for
	1/4 Sec. Cor.
80.00	Set port. deposit chained
	stake. raise mound
	of earth with pits
	as per instructions
	for Corner to Secs.
	15. 16. 21 and 22
3.	Surface gently rolling
	Soil 2d. rate —

chains	
	East on random line
	bet. Secs. 15 and 22
	Variation 13° East
40.00	Set port for temporary
40.	1/4 Sec. Corner
80.30	Intersect N and S line
	at port. corner to Secs.
	14. 15. 22 and 23 from
	which corner I run
	West on true line bet.
	Secs. 15 and 22
	Variation 13° East
40.15	Set port. deposit chained
	stake. raise mound of
	earth with pits as per
	instructions for 1/4 Sec. Cor.
80.30	Corner to Secs. 15. 16. 21
	and 22
	Surface gently rolling
	Soil 2d. rate

Township No 21 North, Range No 11 West of the 6th P.M.

Chains	
	North bet Secs. 15 and 16
	Variation 13° East
40.00	Set post. deposit chained stake. raise mound of earth with pits, as per instructions for 1/4 Sec. Cor.
79.	
80.00	Set post. deposit chained stake. raise mound of earth with pits, as per instructions for Corner to Secs. 9. 10. 15 and 16.
	Surface gently rolling
	Soil 2nd rate
8	

Chains	
	East on random line bet. Secs. 10 and 15
	Variation 13° East
40.00 40	Set post for Temporary 1/4 Sec. Corner
80.02	Intersect N and S line at a point 61 links S. of corner to Secs. 10. 11. 14 and 15 from which corner I run
	S89. 34' West on true line bet. Secs. 10 and 15
	Variation 13° East
40.01	Set post. deposit chained stake. raise mound of earth with pits, as per instructions for 1/4 Sec. Corner
80.02	Corner to Secs. 9. 10. 15 and 16
	Surface gently rolling
	Soil 2nd rate

Township No 21 North. Range No 11 West 6th Prin. Mer.

chains	
	North bet. Secs. 9 and 10
	Variation 13° East
40.00	Set post, deposit chained stake, raise mound of earth with pits, as per instructions 3.4.9 and 10
79.76	Set post, deposit chained stake, raise mound of earth with pits, as per instructions for Corner to Secs. 3.4.9 and 10
	Surface gently rolling
	Soil 2d rate

chains	
	East on random line bet. Secs. 3 and 10
	Variation 13° East
40.00	Set post for temporary 1/4 Sec. Cor.
79.76	Intersect N and S line at a point 62 lks. of corner to Secs. 2. 3. 10 and 11 from which corner I run
	S 89° 33' West on true line bet. Secs. 3 and 10
	Variation 13° East
39.88	Set post, deposit chained stake, raise mound of earth with pits, as per instructions for 1/4 Sec. Corner
79.76	Corner to Secs. 3.4.9 and 10
	Surface gently rolling
	Soil 2d rate

Township No 21 North Range No 11 West of the 6th Prin Mer.

chains	
	North on random line bet. Sec. 3 and 4
	Variation 13° East
40.00	Set post for temporary 1/4 Sec. Corner
79.40	Intersect North Boundary of Township at a point 47 links East of corner to Sec. 3.4. from which corner I run
	S 20' East on true line bet Sec. 3 and 4
	Variation 13° East
39.40	Set post deposit charred stake raise mound of earth with pits, as per instructions for 1/4 Sec. Corner
79.40	Corner to Sec. 3.4.9.10
	Surface gently rolling
	Soil 2d rate

May 12th 1872

chains	
	North bet. Sec. 32 and 33
	Variation 13° East
2.32 12.	Cedar Creek 59 lks. wide course S.E.
40.00	Set post deposit charred stake raise mound of earth with pits, as per instructions for 1/4 Sec. Corner
6.00 50	Leave level bottom bears N.W. and S.E.
80.00 80.	Set post deposit charred stake raise mound of earth with pits, as per instructions for corner to Sec. 28.29.32 and 33
	Surface 1st 50 chs level bottom
	Soil 2d rate
	Remainder rolling
	Soil 3d rate

Township No 21 North Range No 11 West of the 6th Prin Mer

chains	
	East on random line bet. Secs. 28 and 33
	Variation 13° East
40.00	Set post for temporary 1/4 Sec. Corner
79.00	Intersect N and S. line at a point 29 lks. N. of corner to Secs. 27. 28. 33 and 34 from which corner I run
	N 89° ~~48'~~ 47' West on true line bet. Secs. 28 and 33
	Variation 13° East
39.50	Set post. deposit chaned stake. raise mound of earth. with pits, as per instructions for 1/4 Sec. Cor.
79.00	Corner to Secs. 28. 29. 32 and 33
	Surface broken
	Soil worthless

chains	
	North bet. Secs. 28 and 29
	Variation 13° East
40.00	Set post. deposit chaned stake. raise mound of earth with pits. as per instructions for 1/4 Sec. Corner
80.00	Set post. deposit chaned stake. raise mound of earth with pits as per instructions for corner to Secs. 20. 21. 28 and 29
	Surface Sand Hills
	Soil worthless.

Township No 21 North, Range No 11 West of the 6th P.M.

chains	
	East on random line bet. Sec. 21 and 28
	Variation 12° 55'
40.00	Set post for temporary 1/4 Sec. Cor.
79.24	Intersect N and S line at post. corner to Sec. 21. 22. 27 and 28 from which corner I run West on true line bet Sec. 21 and 28
	Variation 12° 55' East
39.62	Set post. deposit charcoal stake. raise mound of earth with pits. as per instructions for 1/4 Sec. Corner
79.24	Corner to Sec. 20. 21. 28 and 29
	Surface gently rolling Soil 2d. rate

chains	
	North bet. Sec. 20 & 21
	Variation 12° 20' East
40.00	Set post. deposit charcoal stake. raise mound of earth with pits as per instructions for 1/4 Sec. Corner
80.00	Set post. deposit charcoal stake raise mound of earth with pits. as per instructions for Corner to Sec. 16. 17. 20 and 21
	Surface broken Soil 3d. rate

Township No 21 North. Range No 11 West of the 6th Prin. Mer.

Chains	
	East on random line bet. Sec. 16 and 21
	Variation 13° East
40.00	Set post for temporary 1/4 Sec. Corner
79.15	Intersect N and S line at a point 30 links North of corner to Secs. 15. 16. 21 and 22 from which corner I run
	N 89° 47' West on true line bet. Secs. 16 and 21
	Variation 13° East
39.57½	Set post. deposit chained stake, raise mound of earth with pits as per instructions for 1/4 Sec. Corner
79.15	Corner to Secs. 16, 17, 20 and 21
	Surface gently rolling
	Soil 3rd rate

Chains	
	North bet. Secs. 16 and 17
	Variation 13° 20' East
40.00	Set post. deposit chained stake, raise mound of earth with pits, as per instructions for 1/4 Sec. Cor.
80.00	Set post. deposit chained stake, raise mound of earth with pits, as per instructions for Corner to Secs. 8. 9. 16. 17
	Surface broken
	Soil worthless

Township No 21 North, Range No 11 West of the 6th Prin Mer

Chains	
	East on random line bet. Sec. 9 and 16
	Variation 13° East
40.00	Set post for temporary 1/4 Sec. Corner.
79.60	Intersect N. and S. line at post. corner to Sec. 9.10.15 and 16 from which corner I run West on true line bet. Sec. 9 and 16
	Variation 13° East
39.80	Set post. deposit charred stake. raise mound of earth with pits as per instructions for 1/4 Sec Cor
79.60	Corner to Secs. 8.9.16 and 17
	Surface rolling
	Soil 3d rate

Chains	
	North bet. Secs. 8 and 9
	Variation 13° 15' East
40.00 40.	Set post. deposit charred stake. raise mound of earth with pits as per instructions for 1/4 Sec. Cor
80.00 80.	Set post. deposit charred stake, raise mound of earth with pits. as per instructions for corner to Secs. 4.5.8 and 9
	Surface rolling
	Soil 3d rate

Township No 21 North. Range No 11 West of the 6th Prin Mer

chains	
	East on random line bet. Sec. 4 and 9
	Variation 13° East
40.00	Set post for temporary 1/4 Sec. Cor -
79.84	Intersect N and S line at a point 20 links North of cor to Sec. 3. 4. 9 and 10 from which corner I run
	N 89° 51' West on true line bet. Sec. 4 and 9
	Variation 13° East
39.92	Set post. deposit chained stake, raise mound of earth with pits as per instructions for 1/4 Sec. Corner —
79.84	Corner to Sec. 4. 5. 8 and 9
	Surface rolling
	Soil 3d. rate

chains	
	North on random line bet. Sec. 4 and 5
	Variation 13° 5' East
40.00	Set post for temporary 1/4 Sec. Corner —
79.38	Intersect North boundary of T. ~~Line~~ at a point 27 links East of corner to Sec. 4 and 5 from which corner I run
	S 12' 12' East on true line bet Sec. 4 and 5
	Variation 13° 5' East
39.38	Set post. deposit chained stake, raise mound of earth with pits, as per instructions for 1/4 Sec. Corner —
79.38	Corner to Sec. 4. 5. 8 and 9
	Surface rolling
	Soil 3d. rate

Township No 21 North Range No 11 West of the 6th Prin Mer

chains	
	North bet. Secs. 31 and 32
	Variation 13° East
30.00	Enter level bottom bears N.W. and S.E. Land Hills
40.00	Set port. deposit chained stake, raise mound of earth with pits as per instructions for 1/4 Sec. Corner
76.90	Cedar Creek 50 lks. wide flows S.E.
80.00	Set port. deposit chained stake. raise mound of earth with pits as per instructions for Corner to Secs. 29 30. 31 and 32
	Surface level
	Soil 2d. rate
	except S. 30 chs. rolling
	Soil 3d. rate

chains	
	East on random line bet. Secs. 29 and 32
	Variation 13° 15' East
40.00	Set port for temporary 1/4 Sec. Cor.
50.00	Leave level bottom bears N.W. and S.E.
79.67	Intersect N. and S. line at a point 10 lks. N. of corner to Secs. 28. 29. 32 and 33 from which corner I run
	N 89° 56' West on true line bet. Secs. 29 and 32
	Variation 13° 15' East
39.83½	Set port. deposit chained stake. raise mound of earth with pits as per instructions for 1/4 Sec. Cor
79.67	Corner to Secs. 29. 30. 31 and 32
	Surface 1st. 50 chs. level
	Soil 2d. rate
	Remainder rolling
	Soil worthless

May 13th 72

Township No. 21 North. Range No. 11 West of the 6th Prin. Mer.

Chains		Chains	
	West on random line bet. Sec. 30 and 31		North bet. Sec. 29 and 30
	Variation 13° 15' E.		Variation 13° 10' East
		31.00 31.	Leave level bottom bears S.W. and S.E.
40.00	Set post for temporary 1/4 Sec. Corner	40.00 40.	Set post. deposit charred stake. raise mound of earth with pits as per instructions for 1/4 Sec. Corner
42.55	Cedar Creek 45 lks. wide from S.E.		
79.91	Intersect West Boundary of Township at a point 60 lks. North of corner to Sec. 30 and 31 from which corner bears N 89° ~~54~~ 34' East on line bet. Sec. 30 and 31	80.00 80.	Set post. deposit charred stake. raise mound of earth with pits as per instructions for Corner to Sec. 19. 20. 29 and 30
	Variation 13° 15' E		Surface S 81 chs. level
39.91	Set post. deposit charred stake, raise mound of earth with pits as per instructions for 1/4 Sec. Corner		Soil 2nd rate
79.91	Corner to Sec. 29. 30. 31 and 32		Remainder broken
	Surface level		Soil worthless
	Soil sandy — 8th rate		

Township No 21 North: Range No 11 West of 6th Prin. Mer.

chains	
	East random line bet. Sec. 20 and 29
	Variation 13° East
40.00	Set post for temporary 1/4 Sec. Corner -
79.84	Intersect N. and S. line at post, corner to Secs. 20. 21. 28 and 29 from which corner Pinus
	West on a true line bet Sec. 20 and 29
	Variation 13° East
39.92	Set post. deposit chained stake, raise mound of earth with pits, as per instructions for 1/4 Sec. Corner
79.84	Corner to Secs. 19. 20. 29. 30
	Surface broken
	Soil 3d. rate

chains	
	West on random line bet. Secs. 19 and 30
	Variation 13° 15' E.
40.00 40.	Set post for temporary 1/4 Sec. Cor
80.12 80	Intersect West Bound ary of Township at a point 5-6 lks. N. of corner to Secs. 19 and 30 from which cor. Pinus
	N 89° 36' East on true line bet. Secs. 19 and 30
	Variation 13° 15' East
40.12	Set post. deposit chained stake, raise mound of earth with pits, as per instructions for 1/4 Sec. Corner -
80.12	Corner to Secs. 19. 20. 29 and 30
	Surface broken
	Soil 3d. rate

Township No 21 North Range No 11 West of the 6th Prin Mer

chains	
	North bet. Sec. 19 and 20
	Variation 13° 15
40.00	Set post. deposit chained stake. raise mound of earth with pits. as per instructions for 1/4 Sec. Corner
80.00	Set post. deposit chained stake. raise mound of earth with pits. as per instructions for Corner to Sec. ~~7.8~~ 17 ~~and~~ 18. 19 and 20
	Surface broken
	Soil Sandy 3d. rate

chains	
	East on random line bet. Sec. 17 and 20
	Variation 13° East
40.00 40	Set post for temporary 1/4 Sec. Corner —
79.71 79	Intersect N. and S. line at a point 40 lks. S. of corner to Sec. 17 and 20 from which corner Trim S 89° 43' West on true line bet Sec. 17 and 20
	Variation 13° East
39.85 1/2 39	Set post. deposit chained stake. raise mound of earth with pits. as per instructions for 1/4 Sec. Cor —
79.71	Corner to Sec. 17.18.19 and 20
	Surface broken
	Soil sandy 3d. rate

Township No 21 North - Range No 11 West of the 6th Prin. Mer.

Chains	
	West on random line 18 and 19
	Variation 13° 26'
40.00	Set post for temporary 1/4 Sec. Corner
80.07	Intersect West Boundary of Township at a point 80 lks. N. of corner to Sec. 18 and 19 ~~18 & 30~~ from which corner I run
	N 89° 26' East on mid line bet. Sec. 18 and 19
	Variation 13° 15'
40.07	Set post. deposit charred stake. raise mound of earth - with - pits. as per instructions for 1/4 Sec. Corner
80.17	Corner to Sec. 17. 18. 19 and 20
	Surface broken
	Soil Sandy 3rd rate

Chains	
	North - bet. Sec. 19 and 18
	Variation 13° 15' East
0.00 40.	Set post. deposit charred stake. raise mound of earth - with - pits. as per instructions for 1/4 Sec. Cor.
0.00 80.	Set post. deposit charred stakes. raise mound of earth - with - pits. as per instructions for Corner to Sec. 4. 5. 17 and 18
	Surface broken
	Soil sandy 3rd rate -

Township No 21 North, Range No 11 West of the 5th Prin Mer

chains		chains	
	East on random line bet. Secs 8 and 17 Variation 13° 10' East		West on random line bet. Secs 7 and 18 Variation 13° 15' East
40.00	Set post for temporary 1/4 Sec. Corner —	40.00 40.	Set post for temporary 1/4 Sec. Corner —
79.88	Intersect N and S line at post. corner to Secs. 8. 9. 16 and 17 from which corner Run West on true line bet. Sec. 8 and 17 Variation 13° 10' East	80.19 80.	Intersect N and S line at a point 56 links N. of corner to Secs. 7 and 18 from which cor. Run N 89° 36' East on true line bet. Secs 7 and 18 Variation 13° 15' East
39.94	Set post. deposit chaned stake, raise mound of earth with pits, as per instructions for 1/4 Sec. Corner —	40.19	Set post. deposit chaned stake, raise mound of earth with pits as per instructions for 1/4 Sec. Corner —
79.88	Corner to Secs. 7. 8. 17 and 18 Surface broken Soil worthless	80.19 80.	Corner to Secs. 7. 8. 17 and 18 Surface broken Soil worthless

Township No. 21 North, Range No. 11 West, 6th Prin. Mer.

chains	
	North bet. Sec. 7 and 8 Variation 13° East
40.00	Set post. deposit chained stake, raise mound of earth with pits as per instructions for 1/4 Sec. Corner.
80.00	Set post. deposit chained stake, raise mound of earth with pits as per instructions for Corner to Sec. 5.6.7 and 8 Surface broken Soil rotten.

chains	
	East on random line bet Sec. 5 and 8 Variation 13° East
40.00 40.	Set post. for temporary 1/4 Sec. Corner
80.09 80.	Intersect N and S line at a point 17 links S. of corner to Sec. 5 ~~1849~~ from which corner I run S 89° 53' W. East on true line bet. Sec. 5 and 8 Variation 13° East
40.04 1/2	Set post. deposit chained stake, raise mound of earth with pits as per instructions for 1/4 Sec. Corner
80.09 80.	Corner to Sec. 5.6.7 and 8 Surface broken Soil rotten

~~Township No 21 North Range~~

chains	
	East on random line bet. Secs. 5 and 8
	Variation 13° East
40.00	Set post for temp. wrong 1/4 Sec. Corner
80.09	Intersect N. and S line at a point 17 links South of corner to Secs. 4. 5. 8 and 9 from which corner I run
	S 89° 53' East on true line bet. Secs. 5 and 8
	Variation 13° East
40.04½	Set post. deposit chained stake, raise mound of earth with pits as per instructions for 1/4 Sec. Cor
80.09	Corner to Secs. 5. 6. 7 and 8
	Surface broken
	Soil worthless

Front this page in the Drawing

Township No. 21. North Range No. 11 West of the 6th Prin. Mer.

West on random line
bet Secs 6 & 7.
Variation 13° 10' East

40.00 Set post for temporary
1/4 Sec. Cor.

80.11. Intersect West boundary of
Township at a Point
63 Links North of cor to
Secs 6 & 7. from which
cor I ride
N. 89° 33' East on true line bet
Secs 6 & 7.
Variation 13° 16' E.

40.11 Set post deposit charred Stake
raised mound of earth
with pits as per instruction
for 1/4. Sec. Cor.

80.11 The corner to Secs 5.6.7 & 8
Surface broken Soil thin ~~broken~~
3rd rate.

Chains

North on random line
bet. Secs 5 and 6
Variation 13° 15' East

40 0.00 Set post for temporary
1/4 Sec. Corner —

79.19 Intersect N. Boundary of Township
at a point 13 links East
of corner to Secs. 5 and 6
from which corner
I run
S 6/3' East on true line
bet. Secs. 5 and 6
Variation 13° 15' East

39.19 Set post. deposit charred
stake raise mound
of earth with pits as
per instructions for
1/4 Sec. Corner.

79.19 Corner to Secs. 5.6.7 and 8
Surface broken
Soil rotten

T. 21 N. R 11 West of 6th P. M.

chains

General Description.

This Township is watered in the Southern part by the Cedar Creek, which is a stream about 2 rods wide, with swift current sandy bottom and tolerably high banks.

The Bottom along this creek is level, soil 2 rate. This Bottom extends along the entire South Boundary of the Town.

The Eastern part is watered by a small stream which flows through a beautiful Valley.

The balance of the surface is generally rolling sand hills. Soil ranges from 2 to 3 rate

List of Names.

A list of the names of individuals employed to assist in running, measuring or marking the lines and corners described in the foregoing field notes of Township No 21 North of the Baseline of Range No 11 West of the 6th Prin. Mer. showing the respective capacities in which they acted.—

Frank Crowell } Chainmen
C. H. Brown }

James Pike } Moundmen
J. G. Porter } Axmen & Flagmen

We hereby certify that we assist-ed Henry Grant deputy Surveyor in surveying and sub dividing Township No 21 North of the base line of Range No 11 West of the 4th Principal Meridian and that said Township has been in all respects, to the best of our knowledge and belief, well and faith-fully surveyed and the boundary monuments planted according to the instructions furnished by the Surveyor General.

Frank Crowell } Chainmen
C H Brown

James Pike } Monumenter
J. G. Potter } Axemen and Flagmen

Subscribed and sworn to by the above named persons before me, a Notary Public for the County of Antelope, State of Nebraska, this 21 day of May 1872.

H C Blanchard
as Notary Public

I, Henry Court Deputy Surveyor, do solemnly swear that in pursuance of a joint contract wherein Chauncey Wiltse, George T. Kendall and Henry Court are joint contractors with E. E. Cunningham, United States Surveyor General for the District of Nebraska and Iowa — bearing date the 22d day of April 1872, I have well, faithfully and truly, in my own proper person, and in strict conformity with the instructions furnished by the Surveyor General, the Surveying Manual, and the laws of the United States, surveyed all those parts or portions of Township No 21 North of the base line of Range No 11 West of the 6th Principal Meridian, in Nebraska as are represented in the foregoing field notes as having been surveyed under my direction; and I do further solemnly swear that all the corners of said Surveys have been established and perpetuated in strict accordance with the Surveying Manual

said printed instructions and that the foregoing are the true and original field notes of such survey.

Henry Court
Deputy Surveyor

Subscribed by said Henry Court deputy surveyor, and sworn to before me, a Notary Public for Antelope County, State of Nebraska this 21 day of May 1872.

H. C. Blanchard
as Notary Public

Surveyor Genl's Office

Plattsmouth May 14 1872

The foregoing field notes of the Survey of the subdivision lines of Township No 21 N. Range No 11 W. of the 6th P.M. in the State of Neb. - Executed by Henry Court under joint contract No 51. dated April 22. 1872. Wherein Chauncey Wise Geo T Kendall & Henry Court are joint contractors in the month of May 1872. having been critically examined the necessary corrections and explanations made the said field notes and the Survey they describe are hereby approved

E. E. Cunningham
Surveyor General
Nebraska & Iowa.

Index Diagram
to
Town 22 N. R 11 W.



Field Notes
of the
Survey and Sub-divisions
of
Township No. 22 North
of
Range No. 11 West
of the
Sixth Principal Meridian
in the
State of Nebraska.

Executed
by George T. Kendall,
Deputy Surveyor.
Under Joint Contract No. 51. dated
April 22d. 1872.

Survey
Commenced May 10th. 1872
Completed May 14th. 1872

Town. 22 N. Range 11 West 6th P.M.

List of Names

A list of the names of persons employed to assist in surveying and sub-dividing this Township.

John Mangold } Chainmen
W. H. Philips }
Trefla Grenier } Mound men
Anthony H. Clinton } Axmen & Flagmen

chains	
	To determine the proper adjustment of my compass for sub-dividing this Township. I commence at the corner to Townships 21 and 22 North. Ranges 11 West of the 6th P.M. and run North on a blank line along the East Boundary of Section 36
	Variation 13° 6' East
40.01	To a point 6 links West of ¼ Section Corner
79.97	To a point 13 links West of corner to Sec. 25 and 36
	Therefore to retrace this line or run parallel thereto my compass must be adjusted to a
	Variation 13° East

Township No 22 North. Range No 11 West of the 6th Principal Meridian.

chains	
	North bet Sec. 35 and 36
	Variation 13° East
40.00	Set post. deposit chained stake. raise mound of earth with pits as per instructions for 1/4 Sec. (a)
80.00	Set post. deposit chained stake. raise mound of earth with pits as per instructions for corner to Sec. 25. 26. 35 and 36
	Surface rolling
	Soil 3d rate

chains	
	East on random line bet. Sec. 25 and 36
	Variation 13° East
40.00	Set post for temporary 1/4 Sec. Corner.
80.18	Intersect East Boundary of Township at a point 8 links South of corner to Sec. 25 and 36 from which corner I run
	S 89° 57' West on true line bet Sec. 25 and 36
	Variation 13° East
40.09	Set post. deposit chained stake. raise mound of earth with pits. as per instructions for 1/4 Sec. (a)
80.18	Corner to Sec. 25. 26. 35 and 36
	Surface rolling
	Soil 3d rate

Township No 22 North. Range No 11 West of the 6th Prin. Mer.

Chains	
	North bet Sect 25 and 26
	Variation 13° East
40.00	Set post. deposit chained stake. raise mound of earth with pits as per instructions for 1/4 Sec. Corner
80.00	Set post. deposit chained stake. raise mound of earth with pits as per instructions for corner to Sect. 23. 24. 25 and 26
	Surface rolling
	Soil 3d. rate

Chains	
	East on random line bet Sec. 24 and 25
	Variation 12° 50' East
40.00	Set post for temporary 1/4 Sec. Cor.
80.36	Intersect East Boundary of Township at post, corner to Sect. 24 and 25 from which corner Chains West on a true line bet. Sect. 24 and 25
	Variation 12° 50' East
40.18	Set post. deposit chained stake. raise mound of earth with pits. as per instructions for 1/4 Sec. Cor.
80.36	Corner to Sect. 23. 24. 25 and 26
	Surface rolling
	Soil 2d. rate

Township No 22 North, Range No 11 West of the 6th Prin Mer.

Chains	
	North bet. Secs. 23 and 24
	Variation 13° East
40.00	Set post, deposit chaned stake, raise mound of earth with pits, as per instructions for 1/4 Sec. Corner.
80.00	Set post, deposit chaned stake, raise mound of earth with pits, as per instructions for Corner to Secs. 13, 14, 23 and 24
	Surface gently rolling Soil 2nd rate

Chains	
	East on random line bet Secs. 13 and 24
	Variation 13° East
40.00	Set post for temperary 1/4 Sec. Cor.
80.10	Intersect East Boundary of Township at a point 10 links ~~West~~ North of corner to Secs. 13 and 24 from which corner I run N 89° 56' West on true line bet. Secs. 13 and 24
	Variation 13° East
40.05	Set post, deposit chaned stake, raise mound of earth with pits as per instructions for 1/4 Sec. Cor.
80.10	Corner to Secs. 13, 14, 23 and 24
	Surface gently rolling Soil 2nd rate

Township No 22 North. Range

chains	
	North bet. Sec 13 and 14 Variation 13° East
40.00	Set post. deposit chained stake. raise mound of earth with pits. as per instructions for 1/4 Sec. Co
80.00	Set post. deposit chained stake. raise mound of earth with pits as per instructions for corner to Sec. 11, 12, 13 and 14
	Surface gently rolling Soil 2nd rate

Range No 11 West of the 6th P.M. Mer.

chains	
	East on random line bet. Sec. 12 and 13 Variation 13° East
40.00	Set post for temporary 1/4 Sec. Corner.
80.00	Intersect East Boundary of Township at a point 20 links North of corner to Sec. 12 and 13 from which corner I run N 89° 51' West on true line bet. Sec. 12 and 13 Variation 13° East
40.00	Set post. deposit chained stake. raise mound of earth with pits as per instructions for 1/4 Sec. Co.
80.00	The Corner to Sec. 11, 12, 13 & 14 Surface gently rolling Soil 2nd rate

Township No 22 North: Range No 11 West of the 6th Prin. Mer.

Chains	
	North bet. Sec.s 11 and 12. Variation 13° East
40.00	Set post. deposit chaned stake. raise mound of earth with pits as per instructions for 1/4 Sec. Cor
80.00	Set post. deposit chaned stake. raise mound of earth with pits as per instructions for corner to Sec.s 1. 2. 11 and 12 Surface rolling Soil 2d rate

Chains	
	East on random line bet. Sec.s 1 and 12 Variation 13° 5' East
40.00	Set post for temporary 1/4 Sec. Corner
80.65	Intersect East Boundary of Township at a point 20 links South of corner to Sec.s 1 and 12 from which corner I run S 89° 51' West on true line bet. Sec.s 1 and 12 Variation 13° 5' East
40.32½	Set post. deposit chaned stake raise mound of earth with pits. as per instructions for 1/4 Sec. Cor.
80.65	Corner to Sec.s 1. 2. 11. and 12 Surface rolling Soil Sandy 2d rate

Township No 22 North. Range No 11 West of the 6th Prin. Mer.

chains	
	North bet. Secs. 1 and 2
	— on random line —
	Variation 13° East
40.00	Set post for temporary
	1/4 Sec. Cor.
80.05	Intersect North Bound-
	ary of Township at
	Post, corner to Secs.
	1 and 2 from which
	corner I run
	South on a true line bet.
	Secs. 1 and 2
	Variation 13° East
40.05	Set post. deposit chained
	stake. raise mound of
	earth with pits. as per
	instructions for 1/4 Sec. Cor.
80.05	Corner to Secs. 1. 2. 11 and 12
	Surface rolling
	Soil 2d. rate

May 10th. 1872

chains	
	North bet. Secs. 34 and 35
	Variation 13° East
40.00	Set post. deposit chained
	stake. raise mound of
	earth with pits. as
	per instructions for 1/4
	Sec. Cor.
42.00	Enter sand hills bearing
	N.W. and S.E. leave bottom
80.00	Set post. deposit chained
	stake. raise mound of
	earth with pits. as per
	instructions for corner to
	Secs. 26. 27. 34 and 35
	Surface S 42 chains level bottom
	Soil 1st. rate
	Remainder — Sand Hills
	Soil 3d. rate

Township No 22½ North. Range No 11 West of the 6th Prin Mer.

chains	
	East on random line bet Sec. 26 and 35
	Variation 13° 15' East
4 40.00	Set post for temporary ¼ Sec. Corner
8 80.10	Intersect N and S line at a point 20 links S. of corner to Sec. 25. 26. 35 and 36 from which corner I run
	S 89° 51' West on true line bet. Sec. 26 and 35
	Variation 13° 15' East
4 40.05	Set post. deposit chained stakes. raise mound of earth with pits. as per instructions for ¼ Sec. Cor.
8 80.10	Corner to Sec. 26. 27. 34 and 35
	Surface rolling
	Soil Sandy P3 rate

chains	
	North bet. Sec. 26 and 27
	Variation 13° East
40.00	Set post. deposit chained stake. raise mound of earth with pits. as per instructions for ¼ Sec. Cor.
80.00	Set post. deposit chained stake. raise mound of earth with pits. as per instructions for corner to ¼ Sec. 22, 23, 26 & 27
	Surface rolling
	Soil Sandy P3 rate

Township No 22 North. Range No 11 West of the 6th Principal Mer.

Chains	
	East on random line bet. Sect. 23 and 26 Variation 13° 15' East
40.00	Set post for temporary ¼ Sec. Cor.
80.30	Intersect N. and S. line at a point 7 links North of corner to Sect. 23. 24. 25 and 26 from which corner I run N 89° 57' West on true line bet. Sect. 23 and 26 Variation 13° 15' E
40.15	Set post. deposit chained stake. raise mound of earth with pits. as per instructions for ¼ Sec. Cor.
80.30	Corner to Sect. 22. 23. 26 and 27 Surface rolling. Soil Sandy 3rd rate.

Chains	
	North bet. Sect. 22 and 23 Variation 13° East
0.00 40.00	Set post. deposit chained stake. raise mound of earth with pits. as per instructions for ¼ Sec. Cor.
80.00 80.00	Set post. deposit chained stake. raise mound of earth with pits as per instructions for corner to Sect. 14. 15. 22 and 23 Surface rolling Soil 3rd rate

Township No 22 North: Range No 11 West of the 6th P Mer.

Ch	chains	
		East on random line bet. Sect 14 and 23 Variation 13° 15 East
4	40.00	Set Prof for temporary 1/4 Sec. Cor
8	80.13	Intersect N. and S. line at a point 47 links South of corner to Sect. 13. 14. 23 and 24 from which corner I run S 89° 40' West on true line bet. Sect 14 and 23 Variation 13° 15 East
4	40.06½	Set Prof. deposit chaned stake, raise mound of earth with pits as per instructions for 1/4 Sec. Cor
8	80.13	Corner to Sect. 14.15.22 and 23 Surface rolling - Soil 3d rate -

chains	
	North bet. Sect 14 and 15 Variation 13° East
40.00	Set prof. deposit chaned stake, raise mound of earth with pits, as per instructions for 1/4 Sec. Cor.
80.00	Set prof. deposit chaned stake raise mound of earth with pits, as per instructions for corner to Sections 10. 11. 14 and 15 Surface rolling Soil Sandy 3d rate

Township No 22 North. Range No 11 West of the 6th Prin. Mer.

Chains	
	East on random line bet. Sec. 11 and 14
	Variation 13° 15' East
4 40.00	Set post for temporary 1/4 Sec. Corner.
8 80.00	Intersect N. and S. line at a point 18 links South of corner to Sec. 11. 12. 13. and 14 from which corner I run
	S 89° 52' West on true line bet. Sec. 11 and 14
	Variation 13° 15' East
4 40.00	Set post, deposit chained stake, raise mound of earth with pits, as per instructions for 1/4 Sec. Cor.
8 80.00	Corner to Sec. 10, 11, 14 and 15 ~~2. 3. 14~~
	Surface sandy
	Soil 3rd rate

Chains	
	North bet. Sec. 10 and 11
	Variation 13° East
40.00	Set post, deposit chained stake, raise mound of earth with pits, as per instructions for 1/4 Sec.
80.00	Set post, deposit chained stake, raise mound of earth with pits as per instructions for corner to Sec. 2. 3. 10 and 11
	Surface rolling
	Soil sandy 3rd rate

Township No 22 North Range No 11 West of the 6th Prin. Mer.

chains		chains	
	East on random line bet. Sec. 2 and 11 Variation 13° 15' East		North bet. Sec. 2 and 3 - on a random line Variation 13° East
4 40.00	Set post for temporary 1/4 Sec. Cor.	40.00	Set post for temporary 1/4 Sec. Corner.
8 79.51	Intersect S and S line at a point 50 links South of corner to Sec. 1, 2 ~~&~~ 11 & 12 from which cor. I run S 89° 39' West on true line bet. Sec. 2 and 11 Variation 13° 15' East	80.12	Intersect North Boundary of Township at a point 16 links East of corner to Sec. 2 and 3 from which corner I run S 1' East on true line bet Sec. 2 and 3 Variation 13° East
4 39.75½	Set post. deposit charred stake, raise mound of earth with pits as per instructions for 1/4 Sec. Corner	40.12	Set post. deposit charred stake, raise mound of earth with pits as per instructions for 1/4 Sec. Cor.
8 79.51	Corner to Sec. 2. 3. 10 and 11 Surface rolling Soil Sandy 3rd rate	80 80.12	Corner to Sec. 2. 3. 10 and 11 Surface rolling Soil Sandy 3rd rate

May 11th 1872

Township No 22 North Range No 11 West of the 6th Prin. M

chains	
	North bet. Secs. 33 and 34
	Variation 13° East
40.00	Set post. deposit chained stake, raise mound of earth with pits. as per instructions for 1/4 Sec. Cor.
80.00	Set post. deposit chained stake. raise mound of earth with pits. as per instructions for corner to Secs. 27. 28. 33 and 34
	Surface rolling
	Soil 3d. rate

chains	
	East on random line bet Secs. 27 and 34
	Variation 13° East
34.00	Enter Bottom bears N.W. and S.W.
40.00	Set post for temporary 1/4 Sec. Cor.
61.00	Leave Bottom and enter Sand Hills bearing N.W. and S.W.
80.11	Intersect N. and S. line at a point 8 links South of corner to Secs. 26 27 & 35 34 from which corner I run S 89° 57' West on true line bet. Secs. 27 and 34
	Variation 13° East
40.05 1/2	Set post. deposit chained stake, raise mound of earth with pits. as per instructions for 1/4 Sec. Cor.
80.11	Corner to Secs. 27. 28. 33 and 34
	Surface 1st 34 chs. rolling 2d. rate
	Next 27 chs. level bottom, 1st rate
	Remainder rolling, 2d. rate

Township No 22 North: Range No 11 West of the 6th Prin Mer

chains	
	North bet. Sec. 27 and 28
	Variation 13° East
40.00	Set post. deposit chained
4	stake. raise mound of
	earth with pits as per
8	instructions for 1/4 Sec. Cor.
74.00	Enter level bottom bears
	N.W. and S.E.
80.00	Set post. deposit chained
	stake. raise mound of
	earth with pits. as per
	instructions for corner to
	Sec. 21. 22. 27 and 28
4	Surface gently rolling
	Soil 2nd rate
8	

chains	
	East on random line bet.
	Sec. 22 and 27
	Variation 12° 45' East
28.00	Leave level bottom and
	enter Sand Hills, N.W. & S.E.
40.00	Set post for temporary
	1/4 Sec. Cor.
80.03	Intersect N. and S. line at
	post. corner to Sec. 22.
	23. 26 and 27. from which
	corner I run
	West on true line bet
	Sec. 22 and 27
	Variation 12° 45' East
40.01½	Set post. deposit chained
	stake. raise mound of
	earth with pits as per
	instructions for 1/4 Sec. Cor.
80.03	Corner to Sec. 21. 22. 27
	and 28
	Surface West 28 ch. level. soil 1st rate
	Remainder rolling, sandy 3rd rate

Township No 22 North, Range No 11 West of the 6th Prin Mer.

chains	
	North bet. Sec. 21 and 22
	Variation 12° 45' East
40.00	Set post, deposit chained stake, raise mound of earth with pits, as per instructions for 1/4 Sec. Cor.
80.00	Set post, deposit chained stake, raise mound of earth with pits, as per instruction for corner to Sec. 15, 16, 21 and 22
	Surface level bottom
	Soil 1st rate

chains	
	East on random line bet. Sec. 15 and 22
	Variation 13° East
6.00	Leave level bottom, N.W. and S.E.
40.00	Set post for temporary 1/4 Sec. Cor.
79.88	Intersect N and S line at a point 13 links South of corner to Sec. 14, 15, 22 and 23, from which corner I run S 89° 54' West on true line bet. Sec. 15 and 22
	Variation 13° East
39.94	Set post, deposit chained stake, raise mound of earth with pits, as per instructions for 1/4 Sec. Cor.
79.88	Corner to Sec. 15, 16, 21 and 22
	Surface rolling, Soil sandy 5th rate

Township No 22 North. Range No 11 West of the 6th Prin Mer

chains	
	North bet. Sec. 15 and 16
	Variation 13° East
27.00	Leave level bottom bears
	N.W. and S.E.
40.00	Set post. deposit chained
	stake. raise mound
	of earth with pits. as
	per instructions for 1/4
	Sec. Cor.
80.00	Set post. deposit chained
	stake. raise mound
	of earth with pits. as
	per instructions for corner
	to Sec. 9. 10. 15 and 16
	Surface, bottom and upland
	Soil in bottom 1st rate; upland 3rd rate

chains	
	East on random line bet
	Sec. 10 and 15
	Variation 13° East
40.00	Set post for temporary 1/4
	Sec. Cor.
79.75	Intersect N. and S line
	at a point 18 links South
	of corner to Secs. 10. 11. 14
	and 15 from which corner
	I run
	S 89° 52' West on true
	line bet. Secs. 10 and 15
	Variation 13° East
39.87 lk	Set post. deposit chained
	stakes. raise mound of
	earth with pits. as per
	instructions for 1/4 Sec. Cor.
79.75	Corner to Secs. 9. 10. 15 and 16
	Surface broken
	Soil sandy - nothless.

Township No 22 North, Range No 11 West of the 6th Prin. Mer.

chains	
	North bet. Secs. 9 and 10
	Variation 13° East
40.00	Set post, deposit charred stake, raise mound of earth with pits, as per instructions for 1/4 Sec. Cor.
80.00	Set post, deposit charred stake, raise mound of earth with pits, as per instructions for corner to Secs. 3, 4, 9 and 10
	Surface broken
	Soil worthless

chains	
	East on random line bet. Secs. 3 and 10
	Variation 13° East
40.00	Set post for temporary 1/4 Sec. Cor.
79.90	Intend N and S line at a point 20 links South of corner to Secs. 2, 3, 10, 11 from which corner I run
	S 89° 51' West on true line bet. Secs. 3 and 10
	Variation 13° East
39.95	Set post, deposit charred stake, raise mound of earth with pits, as per instructions for 1/4 Sec. Cor.
79.90	Corner to Secs. 3, 4, 9 and 10
	Surface broken. Soil sandy worthless.

Township No 22 North, Range

Chains	links	
		North on random line bet. Sec. 3 and 4
		Variation 13° East
4	40.00	Set post, for temporary 1/4 Sec. Cor.
8	80.17	Intersect North Boundary of Township 21 links East of corner to Sec. 3 and 4 from which corner I run S 1° East on true line bet. Sec. 3 and 4
		Variation 13° East
4	40.17	Set post, deposit charred stake, raise mound of earth with pits, as per instructions for 1/4 Sec. Cor.
8	80.17	Corner to Sec. 3.4.9 and 10
		Surface broken
		Soil worthless

May 12th 1872

No 11 West of the 6th Prin. Mer.

Chains	links	
		North bet. Sec. 32 and 33
		Variation 13° 15' East
40.00		Set post, deposit charred stake, raise mound of earth with pits, as per instructions for 1/4 Sec. Cor.
80.00?		Set post, deposit charred stake, raise mound of earth with pits as per instructions for cor. to Sec. 28. 29. 32 and 33
		Surface rolling
		Soil sandy 3rd rate

Township No 22 North Range No 11 West of the 6th Prin Mer.

Chains			
			East on random line bet. Sec. 28 and 33
			Variation 13° East
4	4	40.00	Set post for temporary 1/4 Sec. Cor.
8	8	79.20	Intersect N and S line at a point 10 links N. of corner to Sec. 27. 28. 33 and 34 from which corner I run
			N 89° 56' West on true line bet. Sec. 28 and 33
	4		Variation 13° East
4		39.60	Set post. deposit charred stake. raise mound of earth with pits. as per instructions for 1/4 Sec. Cor.
	8		
8		79.20	Corner to Sec. 28. 29. 32 and 33
			Surface rolling
			Soil 3d rate

Chains	
	North bet. Sec. 28 and 29
	Variation 13° 10' East
40.00	Set post. deposit charred stake. raise mound of earth with pits. as per instructions for 1/4 Sec. Corner.
80.00	Set post. deposit charred stake. raise mound of earth with pits. as per instructions for cor. to Sec. 20. 21. 28 and 29
	Surface broken
	Soil 3d rate.

Township No 22 North, Range No 11 West of the 6th Prin. Mer.

	chains	
		East on random line bet. Sec. 21 and 28
		Variation 13° East
4	4	40.00 Set post for temporary 1/4 Sec. Cor.
8	8	70.00 Leave rolling land and enter level bottom bears N.W. and S.E.
		79.31 Intersect N and S line at a point, 5 links N. of corner to Sec. 21. 22. 27 and 28 from which corner
	4	bears N 89° 58' West on true line bet. Sec. 21 and 28 — Variation 13° East
4		39.65½ Set post, deposit charred stake, raise mound of earth with pits, as per instructions for 1/4 Sec. Cor.
	8	
8		79.31 Corner to Sec. 20. 21. 28 and 29
		Surface rolling
		Soil 3rd rate

chains	
	North bet. Sec. 20 and 21
	Variation 13° East
22.00	Leave rolling land and enter level bottom, bears S.E.
40.00	Set post, deposit charred stake, raise mound of earth with pits, as per instructions for 1/4 Sec. Cor.
80.00	Set post, deposit charred stake, raise mound of earth with pits, as per instructions for corner to Sec. 16. 17. 20 and 21
	Surface S. 22 ch. rolling ~~bottom~~
	Soil 3rd rate
	Remainder level bottom
	Soil 1st rate

Township No 22 North. Range No 11 West of the 6th Prin Mer

chains		
		East on random line bet. Sec. 16 and 21
		Variation 13° East
4	40.00	Set post for temporary 1/4 Sec. Corner —
8	80.09	Intersect N and S line at a point 20 links N. of corner to Sec. 15. 16. 21 and 22 from which corner I run
		N 89° 57' West on true line bet. Sec. 16 and 21
		Variation 13° East
4	40.04½	Set post. deposit charred stake; raise mound of earth with pits as per instructions for 1/4 Sec. Corner —
8	80.09	Corner to Sec. 16. 17. 20. 21
		Surface bottom — level — Soil 1st rate

chains	
	North bet. Sec. 16 and 17
	Variation 13° East
40.00	Set post. deposit charred stake, raise mound of earth with pits, as per instructions for 1/4 Sec. Cor.
56.00	Leave level bottom leave E and W. enter rolling land
80.00	Set post. deposit charred stake, raise mound of earth with pits as per instructions for cor. to Sec. 8. 9. 16 and 17
	S. 56 chains rolling, rocky
	Surface level bottom
	Soil 1st rate

Township No 22 North. Range No 11 West of the 6th Prin. Mer.

		chains	
			East on random line bet. Sec. 9 and 16
			Variation 13° East
4	4	40.00	Set post for temporary 1/4 Sec. Cor.
5	5	80.30	Intersect N and S line at a point 9 links N. of corner to Sec. 9. 10. 15 and 16 from which corner bears
			N 89° 56' West on true line bet. Sec. 9 and 16
	4		Variation 13° East
4		40.15	Set post. deposit chained stake. raise mound of earth with pits. as per instructions for 1/4 Sec. Cor.
	5		
8			
1		80.30	Corner to Sec. 8. 9. 16 and 17
			Surface rolling
			Soil sandy 3d rate

chains	
	North bet. Sec. 8 and 9
	Variation 13° 45' East
40.00	Set post. deposit chained stake. raise mound of earth with pits. as per instructions for 1/4 Sec. Cor.
80.00	Set post. deposit chained stake. raise mound of earth with pits. as per instructions for corner to Sec. 4. 5. 8 and 9
	Surface rolling
	Soil 3d rate

Township No 22 North Range No 11 West of the 6th Prin. Mer.

chains		
		East on random line bet. Secs. 4 and 9
		Variation 13° East
4	40.00	Set post for temporary 1/4 Sec. Cor.
8	80.36	Intersect N and S line at a point 50 links N of corner to Secs. 3, 4 & 9 from which corner I run N 89° 39' W. on true line bet. Secs. 4 and 9
		Variation 13° East
4	40.18	Set post. deposit chained stake, raise mound of earth with pits. as per instructions for 1/4 Sec. Cor.
8	80.36	Corner to Secs. 4. 5. 8 and 9
		Surface rolling
		Soil sandy 3d. rate

chains	
	North on random line bet. Secs. 4 and 5
	Variation 13° 5' ~~13° 5'~~ East
40.00	Set post for temporary 1/4 Sec. Cor.
79.87	Intersect North Boundary of Township at a point 19 links East of corner to Secs. 4 and 5 from which corner I run S 8' East on true line bet. Secs. 4 and 5
	Variation 13° 5' ~~12° 50'~~ East
39.87	Set post. deposit chained stake raise mound of earth with pits. as per instructions for 1/4 Sec. Cor.
79.87	Corner to Secs. 4. 5. 8 and 9
	Surface rolling
	Soil 3d. rate

Township No 22 North - Range No 11 West of the 6th Prin. Mer.

chains	chains	
		North bet. Secs. 31 and 32
		Variation 13° 10' East
	40.00	Set post. deposit chained stake. raise mound of earth with pits as per instructions for 1/4 Sec. Cor.
	80.00	Set post. deposit chained stake. raise mound of earth with pits. as per instructions for cor. to Secs. 29. 30. 31 and 32
		Surface rolling
		Soil 3d. rate

chains	
	East on random line bet. Secs. 29 and 32
	Variation 13° 05' East
40.00	Set post for temporary 1/4 Sec. Cor.
80.35	Intersect N and S line at a point 35 links S. of corner to Secs. 28. 29. 32 and 33 from which corner I have
	S 89° 45' West on true line bet. Secs. 29 and 32
	Variation 13° 05' East
40.17½	Set post. deposit chained stake. raise mound of earth with pits. as per instructions for 1/4 Sec. Cor.
80.35	Corner to Secs. 29. 30. 31. 32
	Surface rolling
	Soil sandy 3d. rate

May 13th 1872

Township No 22 North Range No 11 West of the 6th Prin. Mer.

chains		
		West on random line bet. Secs. 30 and 31
		Variation 13° East
4	40.00	Set post for temporary 1/4 Sec. Cor.
8	79.90	Intersect N. and S. line at a point 44 links N. of corner to Secs. 30 and 31 from which cor. I run.
		N 89° 41' East on true line bet. Secs. 30 and 31
		Variation 13° East
4	39.90	Set post. deposit chained stake, raise mound of earth with pits. as per instructions for 1/4 Sec. Cor.
8	79.90	Corner to Secs. 29. 30. 31 and 32
		Surface rolling
		Soil 3d rate

chains	
	North bet. Secs. 29 and 30
	Variation 13° 15' East
40.00	Set post. deposit chained stake, raise mound of earth with pits. as per instructions for 1/4 Sec. Cor.
80.00	Set post. deposit chained stake. raise mound of earth with pits. as per instructions for corner to Secs. 19. 20. 29 and 30
	Surface rolling
	Soil 3d rate

Township No. 22 North. Range No. 11 West of the 6th Prin. Mer.

		East on random line bet. Sec. 20 and 29 Variation 13° East	West on random line bet. Sec. 19 and 30 Variation 13° East
4	40.00	Set post for temporary 1/4 Sec. Cor.	40.00 Set post for temporary 1/4 Sec. Cor.
8	80.45	Intersect N and S line at a point 15 lks. N. of corner to Sec. 20. 21. 28 and 29 from which corner I run S 89° 54' West on true line bet. Sec. 20 and 29 Variation 13° East	79.83 Intersect West Boundary at a point 31 links N. of corner to Sec. 19 and 30 from which corner I run N 89° 47' East on true line bet. Sec. 19 and 30 Variation 13° East
4	40.22½	Set post. deposit charred stake. raise mound of earth with pits, as per instructions for 1/4 Sec. Cor.	39.83 Set post. deposit charred stake. raise mound of earth with pits. as per instructions for 1/4 Sec. Cor.
8	80.45	Corner to Sec. 19. 20. 29 & 30 Surface rolling Soil Sandy 3d rate	79.83 Corner to Sec. 19. 20. 29 & 30 Surface rolling Soil 3d rate

Township No 22 North, Range No 11 West of the 6th Prin. Mer.

chains	
	North bet. Sec. 19 and 20
	Variation 13° 10' East
40.00	Set post. deposit chained stake. raise mound of earth with pits. as per instruction for 1/4 Sec. Cor.
80.00	Set post. deposit chained stake. raise mound of earth with pits as per instructions for cor. to Sec. 17. 18. 19 and 20
	Surface rolling
	Soil 3rd rate

chains	
	East on random line bet. Sec. 17 and 20
	Variation 13° 10' East
16.00	Enter level bottom beans N. W. and S. E.
40.00	Set post for temporary 1/4 Sec. Cor.
80.15	Intersect N. and S. line at a point 10 links South of corner to Sec. 16. 17. 20 and 21 from which corner I run
	S 89° 56' West on true line bet. Sec. 17 and 20
	Variation 13° 10' East
40.07	Set post. deposit chained stake. raise mound of earth with pits. as per instructions for 1/4 Sec. Corner
80.15	Corner to Sec. 17. 18. 19 and 20.
	Surface level bottom
	Soil 1st rate

Township No 22 North Range No 11 West of the 6th Prin Mer.

		chains	
			West on random line bet. Sec. 18 and 19
			Variation 13° East
4	2	40.00	Set post for temporary 1/4 Sec. Cor
8	0	79.76	Intersect West Boundary of Township at a point 25 links N. of corner to Sec. 18 and 19 from which corner I run
			N 89° 49' East on line bet. Sec. 18 and 19
	4		Variation 13° East
4		39.76	Set post. deposit chained stake. raise mound of earth with pits. as per instructions for 1/4 Sec. Cor
8		79.76	Corner to Sec. 17. 18. 19 and 20
			Surface rolling
			Soil sandy B3 rate

chains	
	North bet. Sec. 17 and 18
	Variation 13° 10' East
12.00	Enter level Bottom N. W. S. E.
40.00	Set post. deposit chained stake. raise mound of earth with pits. as per instructions for 1/4 Sec. Cor
65.00	Leave level Bottom bears E and West.
80.00	Set post. deposit chained stake. raise mound of earth with pits as per instructions for Corner to Sec. T. 3. 17 and 18
	Surface level bottom
	Soil 1st rate except 1st 12 chains & last 15 chs rolling 3d rate

Township. No 22 North. Range No 11 West of the 6th Prin. Mer.

chains		chains	
	East on random line bet. Sec. 8 and 17		West on random line bet. Sec. 7 and 18
	Variation 13° 10' East		Variation 13° 10' East
40.00	Set post for temporary 1/4 Sec. Cor.	40.00	Set post for temporary 1/4 Sec. Cor.
80.20	Intersect N. and S line at a point 36 links South of corner to Sec. 8.9.16 & 17 & 18 from which point I run S 89° 45' West on true line bet. Sec. 8 and 17	79.40	Intersect West Boundary of Township 17 links North of corner to Sec. 7 and 18 from which corner I run N 89° 53' East on true line bet. Sec. 7 and 18
	Variation 13° 10' East		Variation 13° 10' East
40.10	Set post. deposit charred stake. raise mound of earth with pits. as per instructions for 1/4 Sec. Cor.	39.40	Set post. deposit charred stake. raise mound of earth with pits as per instructions for 1/4 Sec. Cor.
80.20	Corner to Sec. 7.8.17 and 18	79.40	Corner to Sec. 7.8.17 and 18
	Surface rolling		Surface rolling
	Soil 3d. rate		Soil 3d. rate

Township No 22 North. Range No 11 West of the 6th P. Mer.

chains	
	North bet Secs. 7 and 8
	Variation 13° 5' East
40.00	Set post. deposit chained stake. raise mound of earth with pits, as per instructions for 1/4 Sec.
80.00	Set post. deposit chained stake. raise mound of earth with pits. as per instructions for corner to Secs. 5. 6. 7 and 8
	Surface rolling
	Soil sandy 3d. rate

chains	
	East on random line bet. Secs. 5 and 8
	Variation 13° 5' East
40.00	Set post for temporary 1/4 Sec. Corner
80.29	Intersect N and S. line at a point 41 links S. of corner to Secs. 4. 5. ~~6. 7 and~~ 8 & 9 from which corner I run S 89° 43' West on true line bet. Secs. 5 and 8
	Variation 13° 5' East
40.14½	Set post. deposit chained stake. raise mound of earth with pits as per instructions for 1/4 Sec. (a).
80.29	Corner to Secs. 5. 6. 7 and 8
	Surface rolling
	Soil sandy 3d. rate

Township No 22 North. Range

chains	
	West on random line bet. Sec. 6 and 7
	Variation 13° 10' East
40.00	Set post. for temporary 1/4 Sec. Cor.
79.10	Intersect West Boundary of Township at a point 11 links South of corner to Sec. 6 and 7 from which corner I run
	S 89° 57' East on true line bet. Sec. 6 and 7
	Variation 13° 10' East
39.10	Set post. deposit charred stake. raise mound of earth with pits as per instructions for 1/4 Sec. Cor.
79.10	Corner to Sec. 5. 6. 7 and 8
	Surface rolling
	Soil sandy 2d. rate

No 11 West of the 6th Prin. Mer.

chains	
	North on random line bet. Sec. 5 and 6
	Variation 13° 5' East
40.00	Set post for temporary 1/4 Sec. Cor.
79.70	Intersect North Boundary of Township at a point 11 links East of corner to Sec. 5 and 6 from which corner I run
	S 5° East on true line bet Sec. 5 and 6
	Variation 13° 5' East
39.70	Set post. deposit charred stake. raise mound of earth with pits as per instructions for 1/4 Sec. Cor.
79.70	Corner to Sec. 5. 6. 7 and 8
	Surface rolling
	Soil sandy 3d. rate

May 14th 1872

Town. No 22 North - Range No 11 W. 6

General Description.

The surface of this Township is rolling, the soil ranges from 2d. to 3d. rate. Along the Eastern portion the surface is gently rolling, soil good second rate. There is a beautiful level valley in Secs. 16. 17. 18. 20. 21. 22, 27 & 34 & 35 The soil in this valley is 1st. rate good for grazing and hay.

List of Names.

A list of the names of individuals employed to assist in running, measuring, or marking the lines and corners described in the foregoing field notes of Township No. 22 North of Range No 11 West of 6th Prin. Meridian, showing the respective capacities in which they acted -

Joseph Mangold } Chainmen
W. H. Philips }
Trefla Grenier } Mound men Axemen & Flagmen
Anthony H. Clinton }

We hereby certify that we assisted George T Kendall deputy Surveyor, in surveying and sub-dividing Township No 22 North of the Base line of Range No 11 West of the 6th Principal Meridian and that said Township has been in all respects to the best of our knowledge and belief well and faithfully surveyed and the boundary monuments planted according to the instructions furnished by the Surveyor General.

John Mangold } Chainmen
W. H. Philips }
Trefla Grenier } Moundmen
} Axmen and Flagmen
Anthony H. Clinton

Subscribed and sworn to
the above named persons
before me. a Notary Public
for Antelope County. State
of Nebraska. this 21 day
of May 1872.

H C Blanchard
as Notary Public

I George T Kendall Deputy
Surveyor, do solemnly swear
that in pursuance of a
joint contract wherein
Chauncey Wiltse. George T. Kendall
and Henry Court are joint contract-
ors with E. E. Cunningham,
United States Surveyor General
for Nebraska and Iowa. Dated Apl 22 1872 I have
well. faithfully and truly in
my own proper person, and
in strict conformity with the instruct-
ions of the Surveyor General
the Surveying Manual, and
the laws of the United States,
surveyed all those parts or
portions of Township No 23
North of the base line of Range
No 11 West of the 6th Principal
Meridian as are represented
in the foregoing field notes
as having been surveyed
under my direction; and
I do further solemnly swear

that all the courses of such surveys have been established and perpetuated in strict accordance with the Surveying Manual and printed instructions and that the foregoing are the true and original field notes of such survey.

George T. Kendall
Deputy Surveyor

Subscribed by said George T. Kendall Deputy Surveyor and sworn to before me a Notary Public for Antelope County State of Nebraska this 21 day of May 1872.

H C Blanchard
as Notary Public

Surveyor's General Office
Plattsmouth Aug 14 1872

The foregoing field Notes of the Survey and Subdivision of Township No 22 North Range 11 West Executed by George T. Kendall under Joint Contract No 51 dated April 22d 1872 Wherein Chauncey Wiltse George T. Kendall and Henry Comtr are Joint Contractors in the month of May 1872. having been critically Examined the Necessary Corrections and Explanations Made the said field Notes and Survey they describe are hereby approved

E. E. Cunningham
Surveyor General

Index Diagram

Town 23 N. R. 11 W.

6	60	5	44	4	33	3	22	2	11	1
59		58		43		32		21		10
7	57	8	42	9	31	10	20	11	9	12
56		55		41		30		19		8
18	54	17	40	16	29	15	18	14	7	13
53		52		39		28		17		6
19	51	20	38	21	27	22	16	23	5	24
50		49		37		26		15		4
30	48	29	36	28	25	27	14	26	3	25
47		46		35		24		13		2
31	45	32	34	33	23	34	12	35	1	36

Field Notes

of the

Survey and Sub-divisions

of

Township No 23 North

of

Range No 11 West

of the

6th Principal Meridian

in the

State of Nebraska

Executed

by Chauncey Miller.

Deputy Surveyor

Survey

Commenced May 10th, 1872

Completed May 14th, 1872.

List of Names

A list of the names of the persons employed to assist in surveying and sub-dividing this Township.

A. B. Campbell
W. A. Smith } Chainmen
Joseph W. Gay
Granger Greenier } Moorsdemen Axmen & Flagmen

Town. 23 N. Range 11 West 6th P. M.

chains

To determine the proper adjustment of my compass for sub-dividing this Township. I commence at the corner to Townships 22 & 23 ~~and~~ ~~24~~ North. Ranges 10 & 11 West and run thence.

North on a blank line along the East side of Section 36

Variation 13° 7' East

39.93 To a point 8 links West of 1/4 Sec. Corner.

79.95 To a point 17 links West of the corner to Secs. 25 and 36

Therefore to retrace this line or run parallel thereto my compass must be adjusted to a Variation of 13° ~~15°~~ East

Township No 23 North. Range No 11 West of the 6th Prin. Mer.

Chains	
	North bet. Sec. 35 and 36
	Variation 13° East
40.00	Set post. deposit chand stake raise mound of earth with pits. as per instructions for 1/4 Sec. Cor.
80.00	Set post. deposit chand stake. raise mound of earth with pits. as per instructions for corner to Sec. 25. 26. 35 and 36
	Surface S.1/2 rolling.
	Soil sandy 2d rate
	Surface N.1/2 broken,
	Soil sandy 3d rate
	✓

Chains	
	East on a random line bet. Sec. 25 and 36
	Variation 13° 10' East
40.00	Set post for temporary 1/4 Sec. Corner
79.85	Intersect East Boundary at a point 8 links South of corner to Sec. 25 and 36 from which corner I run S 89° 57' West on true line bet. Sec. 25 and 36
	Variation 13° 10' East
39.92½	Set post. deposit chand stake. raise mound of earth with pits. as per instructions for 1/4 Sec. Cor.
79.85	Corner to Sec. 25. 26. 35 and 36
	Surface broken,
	Soil sandy. 3d rate
	✓

Township No 23 North, Range No 11 West of the 5th Prin Mer

Chains	
	North bet. Sec. 25 and 26
	Variation 13° East
40.00	Set post. deposit chained stake. raise mound of earth with pits. as per instructions for 1/4 Sec. Cor
80.00	Set post. deposit chained stake. raise mound of earth with pits. as per instructions for Corner to Sec. 23. 24. 25 and 26
	Surface broken
	Soil Sandy 3d. rate

Chains	
	East on random line bet. Sec. 24 and 25
	Variation 13° 10' East
40.00	Set post for temporary 1/4 Sec. Corner.
79.90	Intersect East Boundary of Town. at a point 60 links South of corner to Sec. 24 and 25 from which corner I run S 89° 56' West on true line bet. Sec. 24 and 25
	Variation 13° 10' East
39.95	Set post. deposit chained stake, raise mound of earth with pits. as per instructions for 1/4 Sec. Cor.
79.90	Corner to Sec. 23. 24. 25 and 26
	Surface broken
	Soil sandy 3d. rate

Township No. 23 North. Range No. 11 West of the 6th Prin. Mer.

chains	
	North bet. Secs. 23 and 24
	Variation 13° East
40.00	Set post. deposit chaned stake. raise mound of earth with pits. as per instructions for 1/4 Sec. Cor.
80.00	Set post. deposit chaned stake. raise mound of earth with trench and pits. as per instructions for Corner to Secs. 13. 14. 23 and 24
	Surface rolling
	Soil sandy 3rd rate

chains	
	East on random line bet. Secs. 13 and 24
	Variation 13° 10' East
40.00	Set post for temporary 1/4 Sec. Corner
80.00	Intersect East Boundary of Township at post, Corner to Secs. 13 and 24 from which corner Run
	West on a true line bet. Secs. 13 and 24
	Variation 13° 10' East
40.00	Set post. deposit chaned stake. raise mound of earth with pits. as per instructions for 1/4 Sec. Corner.
80.00	Corner to Secs. 13. 14. 23 and 24
	Surface rolling
	Soil sandy 3rd rate

Township No 23 North Range No 11 West of the 6th Prin. Mer.

chains	
	North bet. Sec. 13 and 14
	Variation 13° East
39.00	Enter Bottom bears N. West and S.E. leave Sand Hills
40.00	Set post. deposit chained stake. raise mound of earth with ~~trenches~~ pits. as per instructions for 1/4 Sec. Cor.
60.00	Enter Wet Bottom bears N.W. and S.E.
80.00	Set post. deposit chained stake. raise mound of earth with ~~trench~~ ~~and~~ pits as per instructions for corner to Sec. 11. 12. 13 and 14
	Surface 1st 1/2, rolling Soil Sandy 3d rate
	West 20 lks. level bottom, Soil 2d rate
	Remainder Wet bottom Soil 2d rate

chains	
	East on random line bet. Sec. 12 and 13
	Variation 13° 10' East
40.00	Set post for temporary 1/4 Sec Corner.
79.76	Intersect East Boundary of Township at a point 24 links North of cor. to Sec. 12 and 13 from which corner I run
	S 89° 50' West on true line bet Sec. 12 and 13
	Variation 13° 10' East
39.88	Set post. deposit chained stake. raise mound of earth with pits as per instructions for 1/4 Sec. Cor.
79.76	Corner to Sec. 11. 12. 13 and 14
	Surface Wet bottom Soil 2d rate

chains	
	North bet. Sec.s 11 and 12
	Variation 13° East
40.00	Set post. deposit chained stake. raise mound of earth with ~~trench and~~ pits. as per instructions for 1/4 Sec. Cor.
75.00	Leave wet bottom bears S.W. and S.E.
80.00	Set post. deposit chained stake. raise mound of earth with pits. as per instructions for cor. to Secs 1. 2. 11 and 12
	Surface Low wet bottom, Soil 2nd rate. except last 5 chains – level 1st rate
	✓

chains	
	East on random line bet. Sec.s 1 and 12
	Variation 13° East
6.90	Drain from N.W. to S.E.
9.00	Same drain " S.W. to N.E.
11.00	Same drain " N.W. to S.E.
17.10	Same drain " S.W. to N.E.
20.10	Same drain " N.W. to S.E.
40.00	Set post for temporary 1/4 Sec. Cor.
80.00	Intersect East Boundary of Township at a point 10 links North of corner to Secs 1 and 12 from which corner I run
	N 89° 56' West on true line bet Sec.s 1 and 12
	Variation 13° East
40.00	Set post. deposit chained stake. raise mound of earth with pits. as per instructions for 1/4 Sec. Cor.
80.00	Corner to Secs 1. 2. 11. and 12 Surface flooded. Soil 1st rate

Township No 23 North, Range No 11 West of the 6th Prin. Mer.

Chains	
	North on random line bet Sec 1 and 2
	Variation 13° East
5.00	Drain, from N.W. to S.E.
40.00	Set post for temporary 1/4 Sec Cor.
69.00	Leave Bottom and enter Sand Hill, having N.W. and S.E.
79.95	Intersect North Boundary of Township at post, from which comes
	South on true line bet Sec 1 and 2
	Variation 13° East
39.95	Set post, deposit chained stake, raise mound of earth with pits, as per instructions for 1/4 Sec Cor
79.95	Come to Sec. 1. 2. 11 and 12
	Surface 1st 69 chains, level Soil 3rd rate,
	Remainder rolling.
	Soil sandy 8th rate
	May 10th 1872

Chains	
	North bet. Sec 34 and 35
	Variation 13° East
40.00	Set post, deposit chained stake, raise mound of earth with pits, as per instructions for 1/4 Sec. Cor.
80.00	Set post, deposit chained stake, raise mound of earth with pits, as per instructions for
	Comes to Sec. 26. 27. 34 and 35
	Surface Sand Hill
	Soil 3rd rate

Township No 23 North, Range No 11 West of the 4th P. Mer.

Chains	
	East on random line bet. Secs. 26 and 35
	Variation 13° 15' East
40.00	Set post for temporary 1/4 Sec. Cor.
80.76	Intersect N. and S. line at a point 16 links North of corner to Secs. 25. 26. 35 and 36 from which cor. I run
	N 89° ~~42'~~ 53' West on true line bet Secs. 26 and 35
	Variation 13° 15' East
40.38	Set post, deposit chained stake, raise mound of earth with pits as per instructions for 1/4 Sec. Cor.
80.76	Corner to Secs. 25. 26. 35 and 36
	Surface Sandy; soil third rate

Chains	
	North bet. Secs. 26 and 27
	Variation 13° 15' East
40.00	Set post, deposit chained stake, raise mound of earth with pits as per instructions for 1/4 Sec. Cor.
80.00	Set post, deposit chained stake, raise mound of earth with pits, as per instructions for corner to Secs. 22. 23. 26 and 27
	Surface Sand Hills
	Soil 3rd rate

Township No 23 North Range

chains	
	East on random line bet. Secs 23 and 26
	Variation 13° 15' East
40.00	Set post for temporary 1/4 Sec. Corner.
80.90	Intersect N and S line at a point 15 links N. of corner to Secs 23. 24 25 and 26 from which cor. I run
	North 89° ~~46~~ 54' West on true line bet. Secs 23 and 26
	Variation 13° 15' East
40.45	Set post. deposit chaned stake. raise mound of earth with pits. as per instructions for 1/4 Sec. Cor.
80.90	Corner to Secs 22. 23. 26 and 27
	Surface broken Sand Hills Soil 3d rate

No 11 West of the 6th Prin. Mer

chains	
	North bet. Secs 22 and 23
	Variation 13° East
40.00	Set post. deposit chaned stake. raise mound of earth with pits. as per instructions for 1/4 Sec. Cor.
80.00	Set post. deposit chaned stake. raise mound of earth with pits. as per instructions for corner to Secs 14. 15. 22 and 23
	Surface broken Sand Hills Soil 3d rate

Township No. 23 North, Range No. 11 West of the 6th Prin. Mer.

chains	
	East on a random line bet Sec. 14 and 23
	Variation 13° 15' East
40.00	Set post for temporary 1/4 Sec. Corner.
80.58	Intersect N. and S. line at post, corner to Secs. 13. 14. 23 and 24 from which corner I run
	West on a true line bet Secs. 14 and 23
	Variation 13° 15' East
40.29	Set post, deposit charred stake, raise mound of earth with pits, as per instructions for 1/4 Sec. Corner to Secs. 14. 15. 22 and 23
80.58	
	Surface broken Sand Hills Soil 3rd rate.

chains	
	North bet. Secs. 14 and 15
	Variation 13° East
40.00	Set post, deposit charred stake, raise mound of earth with pits, as per instructions for 1/4 Sec. Corner
80.00	Set post, deposit charred stake, raise mound of earth with pits, as per instructions for Corner to Secs. 10. 11. 14 and 15.
	Surface broken Sand Hills Soil 3rd rate

Township No 23 North. Range

Chains	
	East on random line bet. Sec. 11 and 14
	Variation 13° 15' East
31.00	Leave Sand-Hills bear N. West and S.E.
40.00	Set post for temporary 1/4 Sec. Corner.
45.00	Enter Wet Bottom bears N.W. and S.E.
80.45	Intersect N. and S. line at a point 5 links S. of corner to Sec. 11, 12, 13 & 14 from which corner I run S 89° 58' West on true line bet. Secs 11 and 14
	Variation 13° 15' East
40.22½	Set post. deposit chained stake, raise mound of earth with pits, as per instructions for 1/4 Sec. Cor.
80.45	Surface - 1st 31 chs. rolling Soil Sandy 3d rate Next 14 chs. level - 2d rate Remainder - Wet Bottom, 2d rate

No 11 West of the 6th Prin. Mer.

Chains	
	North bet. Secs. 10 and 11
	Variation 13° East
10.00	Leave Sand Hills bearing N.W. and S.E.
40.00	Set post. deposit chained stake, raise mound of earth with pits, as per instructions for 1/4 Sec. Cor.
80.00	Set post, deposit chained stake, raise mound of earth with pits, as per instructions for Corner to Secs. 2, 3, 10 and 11 Surface level. Soil Sandy 2d rate

Township No. 23 North. Range No. 11 West of the 6th Prin. Mer.

Chains	
	East on random line bet. Sec. 2 and 11
	Variation 12° 55' East
40.00	Set post for temporary 1/4 Sec. Cor.
80.56	Intersect N and S line 73 links South of corner to Sec. 1. 2. 11 and 12, from which corner I run S 89° 29' West on true line bet. Sec. 2 and 11
	Variation 12° 55' East
40.28	Set post, deposit charred stake, raise mound of earth with pits, as per instructions for 1/4 Sec. Cor.
80.56	Corner to Sec. 2. 3. 10 and 11
	Surface level.
	Soil sandy 2d. rate

Chains	
	North on random line bet. Sec. 2 and 3
1.40	Origin of N. & S.
	Variation 12° 55' East
40.00	Set post for temporary 1/4 Sec. Corner.
79.98	Intersect North Boundary of Township at a point 14 links West of the Corner to Sec. 2 and 3. From which corner I run S 6° West on true line bet. Sec. 2 and 3
	Variation 12° 55' East
39.98	Set post, deposit charred stake, raise mound of earth with pits, as per instructions for 1/4 Sec. Cor.
79.98	Corner to Sec. 2. 3. 10 and 11
	Surface level.
	Soil sandy 2d. rate.

May 11th 1872

Township No 23 North. Range No 11 West of the 6th Prin. Mer.

Chains	
	North bet. Sec. 33 and 34 Variation 13° East
40.00	Set post. deposit chained stake, raise mound of earth with pits. as per instructions for 1/4 Sec. Cor.
80.00	Set post. deposit chained stake. raise mound of earth with pits. as per instructions for corner to Sec. 27. 28. 33 and 34 Surface broken. Soil Sandy. 3rd rate ✓

Chains	
	East on random line bet. Sec. 27 and 34 Variation 13° East
40.00	Set post for temporary 1/4 Sec. Corner.
79.96	Intersect N and S line at a point 15 links South of corner to Sec. 26. 27. 34 and 35. from which cor. I run S 89° 54' West on true line bet. Sec. 27 and 34 Variation 13° East
39.98	Set post. deposit chained stake. raise mound of earth with pits. as per instructions for 1/4 Sec. Cor.
79.96	Corner to Sec. 27. 28. 33 and 34 Surface broken Soil Sandy rothless ✓

Township No 23 North, Range No 11 West of the 6th Prin. Mer.

Chains	
	North bet. Sec. 27 and 28
	Variation 13° East
40.00	Set post. deposit chained stake. raise mound of earth with pits. as per instructions for ¼ Sec. Cor.
80.00	Set post. deposit chained stake. raise mound of earth with pits. as per instructions for Cor. to Sec.s 21. 22. 27 and 28
	Surface broken.
	Soil Sandy - nothless

Chains	
	East on random line bet. Sec.s 22 and 27
	Variation 13° East
40.00	Set post. for Temporary ¼ Sec. Cor.
79.67	Intersect N. and S line at a point 40 links S. of corner to Sec.s 22. 23. 26 and 27 from which corner I run
	S 89° 48' West on true line bet. Sec.s 22 and 27.
	Variation 13° East
39.83½	Set post. deposit chained stake. raise mound of earth with pits. as per instructions for ¼ Sec. Cor.
79.67	Corner to Sec.s 21. 22. 27 and 28
	Surface broken. Sand Hills
	Soil nothless -

Township No 23 North. Range No 11 West of the 6th Prin. Mer.

Chains	
	North bet. Sec. 21 and 22
	Variation 13° East
40.00	Set post. deposit chaned stake. raise mound of earth with pits. as per instructions for 1/4 Sec. Cor
80.00	Set post. deposit chaned stake. raise mound of earth with pits. as per instructions for Corner to Sec. 15. 16. 21 and 22
	Surface broken Sand Hills
	Soil mathles

Chains	
	East on random line bet. Sec. 15 and 22
	Variation 13° East
32.00	Leave Sand Hills, bearing N.W. and S.E & Enter level valley
40.00	Set post for temporary 1/4 Sec. Corner.
68.00	Leave level valley bearing N. and S. and enter Sand Hills
80.05	Intersect N. and S. line at a point 12 links South of corner to Sec. 14. 15. 22 and 23. from which corner I run
	S 89° 55' West on true line bet. Sec. 15 and 22
	Variation 13° East
40.04	Set post. deposit chaned stake. raise mound of earth with pits as per instructions for 1/4 Sec. Cor.
80.08	Corner to Sec. 14. 15. 22 and 23
	Surface broken Sand Hills
	Soil 3rd rate, except valley which is level - 2nd rate

Township No 23 North. Range No 11 West of the 6th Prin. Me

chains	
	North bet. Sec.s 15. and 16
	Variation 13° East
40.00	Set post. deposit chained stake. raise mound of earth with pits. as per instructions for 1/4 Sec Cor.
80.00	Set post. deposit chained stake. raise mound of earth with pits. as per instructions for corner to Sec.s 9. 10. 15 and 16
	Surface broken Sand Hills
	Soil 3rd rate

chains	
	East on random line bet. Sec.s 10 and 15
	Variation 13° East
17.00	Leave Sand Hills and enter Valley. bears N. and S
40.00	Set post for temporary 1/4 Sec. Corner.
60.00	Leave Valley and enter Sand Hills. bearing N. and S.
80.04	Intersect N. and S line at a point 12 links S. of corner to Sec.s 10. 11. 14 and 15. from which corner I run
	S 89° 55' West on true line bet. Sec.s 10 and 15
	Variation 13° East
40.02	Set post. deposit chained stake. raise mound of earth with pits. as per instructions for 1/4 Sec. Cor.
80.04	Corner to Sec.s 9. 10. 15 and 16
	Surface Sand Hills
	Soil 3rd rate except in Valley which is level. Soil 2nd rate

Township No 23 North, Range No 11 West of the 6th Prin. Me

Chains	
	North bet. Sect. 9 and 10
	Variation 13° East
23.00	Leave Sand Hills and enter Bottom, bears S.E & West
40.00	Set post. deposit chained stake. raise mound of earth with pits. as per instructions for 1/4 Sec. Cor
80.00	Set post. deposit chained stake, raise mound of earth with pits as per instructions for corner to Sec. 3. 4. 9 and 10
	Surface 1st 23 chs Sand Hills
	Soil 3d rate,
	Remainder level bottom
	Soil 2d rate.

Chains	
	East on random line bet.
	Sect. 3 and 10
	Variation 13° East
40.00	Set post, for temporary 1/4 Sec. Corner
79.89	Intersect N and S line 15 links South of corner to Sect. 2. 3. 10 and 11
	from which corner I run
	S 89° 54' West on true line
	bet. Sect. 3 and 10
	Variation 13° East
39.94½	Set post. deposit chained stake. raise mound of earth with pits. as per instructions for 1/4 Sec. Corner.
79.87	Corner to Sect. 3. 4. 9 and 10
	Surface level bottom
	Soil 2d rate –

Township No 23 North. Range

Chains	
	North on random line bet. Secs. 3 and 4
	Variation 13° East
40.00	Set post for temporary 1/4 Sec. Corner.
46.00	Leave Bottom and enter Sand Hills. E and W
67.00	Leave Sand Hills and enter Bottom, N.W. and S.E.
80.10	Intersect North Boundary of Township at post, corner to Secs. 3 and 4 from which corner I run
	South on a true line bet. Secs. 3 and 4
	Variation 13° East
40.10	Set post. deposit chaned stake. raise mound of earth with pits. as per instructions for 1/4 Sec. Cor.
80.10	Corner to Secs. 3. 4. 9. 10
	Surface – Bottom level, soil 2nd rate
	Remainder broken Sand Hills, worthless.

V May 12th 1872

No 11 West of the 6th Prin. Mer.

Chains	
	North bet. Secs. 32 and 33
	Variation 13° East
40.00	Set post. deposit chaned stake. raise mound of earth with pits as per instructions for 1/4 Sec. Cor.
80.00	Set post. deposit chaned stake raise mound of earth with pits as per instructions for corner to Secs. 27. 28. 33 and 34
	Surface broken
	Soil worthless

V

Township No 23 North, Range No 11 West of the 6th Prin. Mer.

Chains	
	East on random line bet. Sec. 28 and 33
	Variation 13° East
40.00	Set post for temporary 1/4 Sec. Cor.
79.63	Intersect N and S line at a point 15 links S. of corner to Sec. 27. 28. 33 and 34 from which corner a pine
	S 89° 54' West on true line bet. Sec. 28 and 33
	Variation 13° East
39.81 1/2	Set post, deposit chained stake, raise mound of earth with pits as per instructions for 1/4 Sec. Cor.
79.63	Corner to Sect 28. 29. 32 and 33
	Surface broken.
	Said northerly
	✓

Chains	
	North bet. Sec. 28 and 29
	Variation 13° 45' East
40.00	Set post, deposit chained stake, raise mound of earth with pits as per instructions for 1/4 Sec. Corner.
80.00	Set post, deposit chained stake, raise mound of earth with pits, as per instructions for corner to Sec. 20. 21. 28 and 29
	Surface rolling, soil 3rd rate
	✓

Township No 23 North. Range No 11 West of the 6th P. M.

chains	
	East on random line bet. Sec. 21 and 28
	Variation 13° East
40.00	Set post for temporary 1/4 Sec. Cor.
79.84	Intersect S and S line at post (Cor. to Sec. 21, 22, 27 & 28) from which corner I run
	West on true line bet Sec. 21 and 28
	Variation 13° East
39.92	Set post. deposit chained stake. raise mound of earth with pits. as per instructions for 1/4 Sec. Cor.
79.84	Come to Sec. 20. 21. 28 and 29
	Surface rolling
	Soil 3d rate

chains	
	North bet. Sec. 20 and 21
	Variation 13° 05' East
40.00	Set post. deposit chained stake. raise mound of earth with pits. as per instructions for 1/4 Sec. Cor.
80.00	Set post. deposit chained stake. raise mound of earth with pits as per instructions for Corner to Sec. 16. 17. 20 and 21
	Surface rolling
	Soil worthless

Township No 23 North, Range No 11 West of the 6th Prin. Mer.

Chains	
	East on random line bet. Sec. 16 and 21
	Variation 13° East
40.00	Set post for temporary 1/4 Sec. Cor.
79.90	Intersect N and S line at a point 12 links S. of corner to Sec. 15. 16. 21 and 22 from which corner S and.
	S 89° 55 West on true line bet. Sec. 16 and 21
	Variation 13° East
39.95	Set post, deposit chained stake, raise mound of earth with pits, as per instructions for 1/4 Sec. Cor.
79.90	Corner to Sec. 16. 17. 20 and 21
	Surface rolling
	Soil northern

Chains	
	North bet. Sec. 16 and 17
	Variation 13°05' East
27.00	Leave Sand Hills and enter Bottom bears N.E. and S.W.
40.00	Set post, deposit chained stake, raise mound of earth with pits, as per instructions for 1/4 Sec. Cor.
80.00	Set post, deposit chained stake, raise mound of earth with pits as per instructions for corner to Sec. 8. 9. 16. 17
	Surface 1st 27 chains broken
	Soil 3rd rate
	Remainder level bottom
	Soil 1st rate.

Township No 23 N. Range No 11 West of the 6th Prin Mer

Chains	
	East on random line bet. Secs 9 and 16
	Variation 13° East
40.00	Set post for temporary 1/4 Sec. Cor.
47.00	Leave Bottom bearing N.E. and S.W. and enter Sand Hills.
80.09	Intersect N and S line at a point 5 links North of corner to Secs 9. 10. 15 and 16 from which corner I run N 89° 58' West on true line bet. Secs 9 and 16
	Variation 13° East
40.04½	Set post. deposit chained stake. raise mound of earth with pits, as per instructions for 1/4 Sec Cor.
80.09	Corner to Secs 8. 9. 16 and 17
	Surface level bottom Soil 1st rate, except Sand Hills - which are worthless

Chains	
	North bet. Secs 8 and 9
	Variation 13° East
22.00	Drain - from S.W. to N.E.
32.00	Enter Wet Bottom, bearing E and West
40.00	Set post. deposit chained stake, raise mound of earth with pits, as per instructions for 1/4 Sec. Cor.
52.00	Leave Wet Bottom bearing S.E. and N.W.
62.00	Enter Sand Hills bearing N.W. and East.
80.00	Set post. deposit chained stake. raise mound of earth with pits as per instructions for corner to Secs. 4. 5. 8 and 9
	Surface level bottom Soil 1st rate - except Sand Hills - where the soil is worthless

Township No 23 North. Range

Chains	
	East on random line bet. Sec. 4 and 9
	Variation 13° East
40.00	Set post for temporary 1/4 Sec. Corner.
64.00	Leave Sand Hills & enter level Bottom. bearing N.E. and South—
80.36	Intersect N and S line at a point 15 links North of corner to Secs. 3.4.9 and 10 from which corner I and
	N 89° 54' West on true line bet. Secs 4 and 9
	Variation 13° East
40.18	Set post. deposit charred stake. raise mound of earth with pits as per instructions for 1/4 Sec. Corner
80.36	Corner to Secs. 4. 5. 8 & 9
	Surface — 1st 64 chains Sand Hills Soil worthless
	Remainder level bottom Soil 2nd rate ✓

No 11 West of the 6th Prin. M.

Chains	
	North on random line bet Sec. 4 and 5
	Variation 12° 50' East
40.00	Set post for temporary 1/4 Sec. Corner.
80.03	Intersect North Boundary of Township at a point 19 links West of corner to Secs. 4 and 5 from which corner I and
	S 8' West on true line bet Sec. 4 and 5
	Variation 12° 50' East
40.03	Set post. deposit charred stake. raise mound of earth with pits. as per instructions for 1/4 Sec. Cor.
80.03	Corner to Secs. 4. 5. 8 and 9
	Surface broken Sand Hills Soil worthless
	✓

Township No 23 South. Range No 11 West of the 6th Prin. Mer.

Chains	
	North bet. Sec. 31 and 32 Variation 13° 55' East
40.00	Set post. deposit chained stake. raise mound of earth with pits. as per instructions for 1/4 Sec. Cor.
80.00	Set post. deposit chained stake. raise mound of earth with pits as per instructions for corner to Sec. 29. 30. 31 and 32 Surface rolling Soil Sandy & worthless

Chains	
	East on subdivisional line bet. Sec. 29 and 32 Variation 13° East
40.00	Set post for temporary 1/4 Sec. Cor.
79.87	Intersect N. and S. line at a point 16 links South of corner to Sec. 28. 29. 32 and 33 from which corner I run S 89° 53' West on true line bet. Sec. 29 and 32 Variation 13° East
39.93½	Set post. deposit chained stake. raise mound of earth with pits. as per instructions for 1/4 Sec. Cor.
79.87	Corner to Sec. 29. 30. 31 and 32 Surface broken Soil Sandy. worthless

Township No 23 North, Range No 11 West of the 6th Prin. Mer.

chains	
	West on random line bet. Sec.s 30 and 31
	Variation 13° 15' East
40.00	Set post for temporary 1/4 Sec. Cor.
79.00	Intersect West Boundary of Township at a point 31 links North of corner to Sec.s 30 and 31 from which corner I run
	N 89° 47' East on true line bet. Sec.s 30 and 31
	Variation 13° 15' East
39.00	Set post, deposit chained stake, raise mound of earth with pits, as per instructions for 1/4 Sec. Cor.
79.00	Corner to Sec.s 29, 30, 31 and 32
	Surface rolling Sand Hills Soil worthless

May 13th 1872

chains	
	North bet. Sec.s 29 & 30
	Variation 13° 15' East
40.00	Set post, deposit chained stake, raise mound of earth with pits, as per instructions for 1/4 Sec. Cor.
80.00	Set post, deposit chained stake, raise mound of earth with pits, as per instructions for corner to Sec.s 19, 20, 29 and 30
	Surface rolling Sand Hills Soil worthless

Township No 23 North, Range No 11 West of the 6th Prin. Mer.

Chains	
	East on random line bet. Sec. 20 and 29 Variation 13° 10' East
40.00	Set post for temporary 1/4 Sec. Corner
79.91	Intersect S and Line at a point 40 links South of corner to Secs. 20. 21. 28 and 29 from which corner I run S 89° 43' West on true line bet. Secs. 20 and 29 Variation 13° 10' East
39.95½	Set post. deposit chained stake, raise mound of earth with pits, as per instructions for 1/4 Sec. Corner
79.91	Corner to Secs. 19. 20. 29 and 30 Surface rolling. Soil sandy worthless.

Chains	
	West on random line bet. Secs. 19 and 30 Variation 13° 10' East
40.00	Set post for temporary 1/4 Sec. Cor.
78.25	Intersect West Boundary of Township at a point 25 links North of corner to Secs. 19 and 30 from which corner I run N 89° 49' East on true line bet. Secs. 19 and 30 Variation 13° 10' East
38.25½	Set post. deposit chained stake, raise mound of earth with pits as per instructions for 1/4 Sec. Cor.
78.25	Corner to Secs. 19. 20. 29 and 30 Surface rolling Soil sandy, worthless

Township No 23 North. Range No 11 West of the 6th Prin. Mer

chains	
	North bet. Secs. 19 and 20
	Variation 13° 10' East
40.00	Set post. deposit charred stake raise mound with pits. as per instructions for 1/4 Sec. Cor.
66.00	Leave Sand Hills. bearing N.E. and S.W. and enter Bottom.
80.00	Set post. deposit charred stake. raise mound of earth with pits. as per instructions for corner to Secs. 17. 18. 19 and 20
	Surface 1st 66 chains Sand Hills Soil worthless.
	Remainder level bottom Soil 1st rate.

chains	
	East on random line bet. Secs. 17 and 20
	Variation 13° East
40.00	Set post for temporary 1/4 Sec. Cor.
45.00	Leave Bottom and enter Sand Hills. bearing N.E. and S.W.
79.70	Intersect N and S line at a point 15 links South of cor. to Secs. 16, 17 ~~and~~ 20 & 21 from which corner I run
	S 89° 54' West on true line bet. Secs. 17 and 20
	Variation 13° East
39.85	Set post. deposit charred stake. raise mound of earth with pits. as per instructions for 1/4 Sec. Cor.
79.70	Corner to Secs. 17. 18. 19. 20
	Surface West 1/2 level bottom Soil 1st rate.
	East 1/2 rolling. Soil sandy 3d rate

Township No 23 North, Range No 11 West of the 6th Prin Mer

Chains	
	West on random line bet Sec. 18 and 19 Variation 13° 15' East
40.00	Set post for temporary 1/4 Sec. Cor.
78.10	Intersect West Boundary of Township at a point 21 links North of corner to Sec. 18 and 19 from which corner I am N 89° 51' East on true line bet. Sec. 18 and 19 Variation 13° 15' East
38.10	Set post, deposit charred stake, raise mound of earth with pits, as per instructions for 1/4 Sec. Cor.
78.10	Corner to Sec. 17. 18. 19 and 20 Surface level bottom Soil 1st rate

Chains	
	North bet. Sec. 17 and 18 Variation 18° 10' East
40.00	Set post, deposit charred post, raise mound of earth with pits, as per instructions for 1/4 Sec. Cor.
80.00	Set post, deposit charred stake, raise mound of earth with pits as per instructions for Corner to Sec. 7. 8. 17 and 18 Surface level bottom Soil 1st rate

Township No. 23 North, Range No. 11 West of the 6th P. M.

chains	
	East on random line bet. Sec. 8 and 17
	Variation 13° East
22.00	Drain from S.W. to N.E.
40.00	Set post for temporary 1/4 Sec. Cor.
79.79	Intersect N and S line at post, corner to Secs. 8. 9. 16 and 17 from which corner I run
	West on true line bet. Sec. 8 and 17
	Variation 13° East
37.89½	Set post, deposit charred stake, raise mound of earth with pits as per instructions for 1/4 Sec. Cor.
79.79	Corner to Secs. 7. 8. 17 and 18
	Surface level bottom
	Soil 1st rate
	✓

chains	
	West on random line bet. Sec. 7 and 18
	Variation 13° 10' East
40.00	Set post for temporary 1/4 Sec. Cor.
77.84	Intersect West Boundary of Township at a point 12 links North of corner to Secs. 7 and 18 from which corner I run
	N. 89° 55' East on true line bet. Sec. 7 and 18
	Variation 13° 10' East
37.84	Set post, deposit charred stake, raise mound of earth with pits, as per instructions for 1/4 Sec. Cor.
77.84	Corner to Secs. 7. 8. 17 and 18
	Surface level bottom
	Soil 1st rate
	✓

Township No 23 North. Range No 11 West of the 6th P. Meridian.

Chains	
	North bet. Secs. 7 and 8
	Variation 13° East
19.00	Enter Wet Bottom bears N.E. and S.W.
40.00	Set post. deposit charred stake. raise mound of earth with pits. as per instructions for 1/4 Sec. Cor.
80.00	Set post. deposit charred stake. raise mound of earth with pits. as per instructions for corner to Sect. 5. 6. 7 and 8
	Surface level bottom
	Soil 1st rate.

Chains	
	East on random line bet. Secs. 5 and 8
	Variation 13° East
40.00	Set post for temporary 1/4 Sec Cor.
53.00	Leave Wet Bottom bears N.W. and S.E. enter level Bottom
75.00	Enter Sand Hills N.W. and S.E. leave level bottom
79.80	Intersect N and S line at a point 30 links S. of corner to Sect. 4. 5. 8 and 9 from which corner I run S 89° 47' West on true line bet. Sects. 5 and 8
	Variation 13° East
39.90	Set post. deposit charred stake. raise mound of earth with pits as per instructions for 1/4 Sec. Cor
79.80	Corner to Secs. 5. 6. 7 and 8
	Surface 1st 70 chains bottom
	Soil 1st rate
	Remaining 5 chains Sand hills
	Nothing.

Township No 23 North Range

chains	
	West on random line bet. Sec. 6 and 7
	Variation 13° 10' East
40.00	Set post for temporary 1/4 Sec. Cor.
77.63	Intersect West Boundary of Township at a point 7 links S. of corner to Sec. 6 and 7 from which corner I run
	S 89° 57' East on true line bet Sec. 6 and 7
	Variation 13° 10' East
37.63	Set post. deposit chained stake. raise mound of earth with pits, as per instructions for 1/4 Sec. Corner
77.63	Corner to Sec. 5. 6. 7 and 8 Surface level Bottom Soil 1st rate.

No 11 West of the 6th Prin. Mer.

chains	
	South on random line bet. Sec. 5 and 6
	Variation 13° East
27.00	Leave Wet Bottom, N.W. and S.E.
40.00	Set post for temporary 1/4 Sec. Corner
75.00	Enter Sand Hills, bearing N.W. and S.E. and leave level bottom.
80.13	Intersect North Boundary of Township at a point 22 links West of corner to Sec. 5 and 6 from which corner I run
	S 9° West on true line bet Sec. 5 and 6 — Variation 13° East
40.13	Set post. deposit chained stake. raise mound of earth with pits as per instructions for 1/4 Sec. Cor.
80.13	Corner to Sec. 5. 6. 7 and 8 Surface level bottom Soil 1st rate — except last 5 chains — broken Sand Hills, 3rd rate
	✓ May 14th 1872.

Township No 23 North, Range No 11 West of the 6th Prin Mer

General Description.

This Township contains a large amount of first rate bottom land. upon which there is a heavy growth of grass. Excellent for hay and grazing. The soil is first rate black sandy loam. In some places the surface is so low that it contains pools of water during wet seasons. It is not too wet at any time, to prevent a heavy growth of grass. In the Southern part of the Township there are Sand Hills and the soil is worthless.

List of Names.

A list of the names of the individuals employed to assist in running, measuring or marking the lines and corners described in the foregoing field notes of Township No 23 North of the base line of Range No 11 West of the 6th Prin. Meridian showing the respective capacities in which they acted

A. B. Campbell
W. A. Smith } Chainmen

Joseph W. Gay } Mounderers
Granger Greenier } Axmen & Flagmen

We hereby certify that we assisted Chauncey Wiltse deputy Surveyor, in surveying and sub-dividing Town-ship No 23 North of Range No 11 West of the 6th Principal Meridian and that said Township has been in all respects, well and faithfully survey-ed, and the boundary monuments planted accord-ing to the instructions furnished by the Surveyor General.

A R Campbell } Chainmen
W. A. Smith }
Joseph W. Gay } Mounsmen
Granger X Greene } Axmen
his mark

Subscribed and sworn to by the above named persons before me, a Notary Public for the County of Antelope State of Nebraska, this the 21st day of May 1872.

J. C. Blanchard
as Notary Public

I Chauncey Wells Deputy Surveyor, do solemnly swear that in pursuance of a joint contract wherein Chauncey Wells George T. Kendall and Henry Hunt, are joint contractors, with E. E. Cunningham United States Surveyor General for the District of Nebraska bearing date the 22d day of April 1872 I have well, faithfully and truly, in my own proper person, and in strict conformity with the instructions furnished by the Surveyor General, the Surveying Manual and the laws of the United States, surveyed all those parts or portions of Township No 23 North of the base line of Range No 11 West of the 6th Principal Meridian in the State of Nebraska, as are represented in the foregoing field notes, as being

been surveyed under my direction, and I do further certify that all the corners of said surveys have been established in strict conformity with the Surveying Manual and Instructions and that the foregoing are the true and original field notes of such survey.

Chauncey Milton
Deputy Surveyor

Subscribed by said Chauncey Milton Deputy Surveyor, and sworn to before me a Notary Public for Antelope County, State of Nebraska, this 1st day of May 1872

H. B. Blanchard
as Notary Public

Surveyor General's Office
Plattsmouth Aug 19 1872

The foregoing field Notes of the Survey and Subdivision of Township No 23 North of Base Line of Range No 11 West of the 6th P.M. Executed by Chauncey Milton Deputy Surveyor under Joint Contract No 57 dated April 22 1872, wherein Chauncey Milton George F. Kendall and Henry Couch are Joint Contractors in the Month of May 1872. having been critically Examined the Necessary Corrections and Explanations made the said field Notes and Survey they describe are hereby approved

E. E. Cunningham
Surveyor General

Index Diagram

Town 24 N. R 11 W.

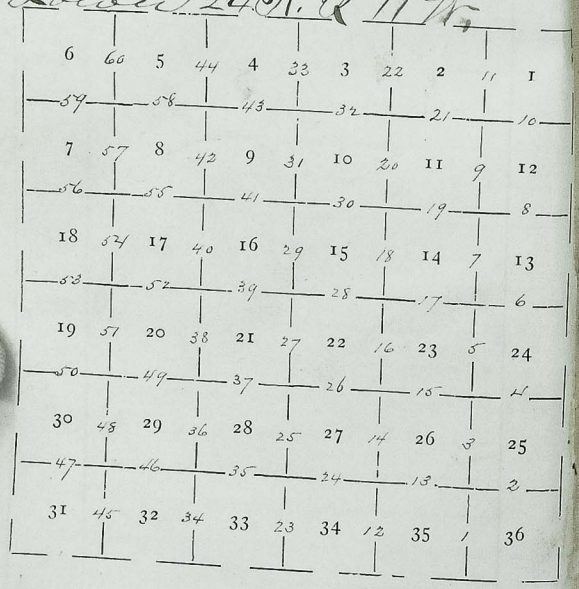

Field Notes
of the
Survey and Sub-divisions
of
Township No. 24 North
of
Range No. 11 West
of the
6th Principal Meridian
in the
State of Nebraska

Executed
by Chauncey Miller,
Deputy Surveyor

Survey commenced May 15th 1872
Survey completed May 19th 1872

List of Names.

A list of the names of the persons employed to assist in surveying and sub-dividing this Township showing the respective capacities in which they acted.

A. B. Campbell
W. A. Smith } Chainmen
Joseph W. Gay
Granger Grenier } Moundmen Axmen and Flagmen

Township No 24 N. Range No 11 West

Chains

To determine the proper adjustment of my compass for sub-dividing this Township, I commence at the corner to Townships 23 and 24 North. Ranges 10 and 11 West and run North on a blank line along the East boundary of Section 36

Variation 13° 7' East

40.03 To a point 13 links East ~~West~~ of 1/4 Section Corner.

80.07 To a point 27 links East ~~West~~ of corner to Secs. 25 and 36

Therefore to retrace this line, or run parallel thereto my compass must be adjusted to a

Variation of 13° ~~20~~ 19' East

(Bruts Improved Solar Compass)

Township No 24 North — Range No 11 West of 6th P. M.

chains	
	North bet Sec. 35 and 36 Variation 13° 20' East
40.00	Set post. deposit chained stake, raise mound of earth with bench and pits as per instructions for 1/4 Sec. Corns.
80.00	Set post. deposit chained stake, raise mound of earth with bench and pits. as per instructions for corner to Sec. 25. 26. 35 and 36.
	Surface rolling, sand hills Soil 3d rate

chains	
	East on a random line bet. Sec. 25 and 36 Variation 12° 50' East
40.00	Set post for temporary 1/4 Section Corner.
80.27	Intersect East Boundary of the Township at a point 16 links North of corner to Sec. 25 and 36 from which corner I run N 89° 53' West on true line bet. Sec. 25 and 36 Variation 12° 50' East
40.13½	Set post. deposit chained stake, raise mound of earth with bench and pits, as per instructions for 1/4 Sec. Corns.
80.27	Corner to Sec. 25. 26. 35 and 36
	Surface rolling. sand hills Soil 3d rate

Township No 24 North

Chains	
	North between Sec. 25 and 26 Variation 13° 20' East
40.00	Set post. deposit charred post. raise mound of earth with trench and pits, as per instructions for 1/4 Sec. Cor.
80.00	Set post. deposit charred stake. raise mound of earth with pits. as per instructions for corner to Sec. 23. 24. 25 and 26 Surface rolling. Soil sandy 3d. rate

Range No 11 West of 6th P. M.

Chains	
	East on a random line bet. Sec. 24 and 25 Variation 12° 50' East
40.00	Set post for temporary 1/4 Sec. Cor.
80.71	Intersect East boundary of Township at a point 10 links North of corner to Sec. 24 and 25 from which corner I run N 89° 56' West on true line bet. Sec. 24 and 25 Variation 12° 50' East
40.35½	Set post. deposit charred stake. raise mound of earth with pits. as per instructions for 1/4 Sec. Cor.
80.71	Corner to Sec. 23. 24. 25 and 26 Surface broken. Soil sandy 3d rate

Township No 24 North

Chains	
	North bet. Secs. 23 and 24
	Variation 13° 10' East
30.00	Enter level land and leave Sand-hills. N.W. and S.E.
40.00	Set post. deposit charred stake. raise mound of earth with trench and pits. as per instructions for 1/4 Sec. Corner.
80.00	Set post, deposit charred stake. raise mound of earth with pits. as per instructions for corner to Secs. 13. 14. 23 and 24
	Surface 1st 1/2, rolling. Soil 3d rate
	" 2d 1/2, level " 2d "

Range No 11 West of the 6th P.M.

Chains	
	East on a random line bet. Secs. 13 and 24
	Variation 12° 50' East
40.00	Set post for temporary 1/4 Sec. Cor.
80.64	Intersect East Boundary of Township at post, corner to Secs. 13 and 24 from which corner I run
	West on a true line bet Secs. 13 and 24
	Variation 12° 50' East
40.32	Set post. deposit charred stake. raise mound of earth with trench and pits as per instructions for 1/4 Sec. Cor.
80.64	Corner to Secs. 13. 14. 23 and 24
	Surface level
	Soil sandy. 2d rate

Township No 21 North

chains	
	North bet. Secs 13 and 14
	Variation 12° 50' East
40.00	Set post. deposit chaned stake, raise mound of earth with pits, as per instructions for 1/4 Sec. Cor.
80.00	Set post. deposit chaned stake. raise mound of earth with pits. as per instructions for corner to Secs 11. 12. 13 and 14
	Surface level
	Soil Sandy 2d. rate

Range No 11 West of the 6th P.M.

chains	
	East on a random line bet. Secs 12 and 13
	Variation 12° 50' East
40.00	Set post for temporary 1/4 Sec. Corner.
80.27	Intersect East Boundary of Township at post. corner to Secs 12 and 13 from which corner I run
	West on a true line bet Secs 12 and 13
	Variation 12° 50' East
40.13½	Set post. deposit chaned stake. raise mound of earth with pits as per instructions for 1/4 Sec. Cor
80.27	Corner to Secs 11. 12. 13 and 14
	Surface level
	Soil Sandy 2d. rate

Township No 24 North

North bet. Sec. 11 and 12
Variation 12° 50' East

40.00 Set post. deposit charred stake. raise mound of earth with pits. as per instructions for 1/4 Sec. Cor.

80.00 Set post. deposit charred stake. raise mound of earth with pits. as per instructions for corner to Sec. 1. 2. 11 and 12

Surface level

Soil sandy 2d. rate

Range No 11 West of the 6th P.M.

East on a random line bet. Sec. 1 and 12
Variation 12° 47' East

36.32 Enter wet marsh bears N.W. and S.E.

39.50 Leave wet marsh bears N.W. and S.E.

40.00 Set post for temporary 1/4 Sec. Cor.

79.92 Intersect East boundary of Township at post. corner to Sec. 1 and 12 from which corner I run

West on a true line bet. Sec. 1 and 12
Variation 12° 47' East

39.96 Set post. deposit charred stake. raise mound of earth with trench and pits. as per instructions for 1/4 Sec. Cor.

79.92 Corner to Sec. 1. 2. 11 and 12.

Surface level.

Soil sandy, 2d. rate.

Township No 24 North

Chains	
	North on true line bet Sec. 1 and 2
	Variation 12° 50' East
40.00	Set post. deposit chained stake, raise mound of earth with pits, as per instructions for 1/4 Sec. Corner.
81.60	Intersect Sixth Standard Parallel North, at a point ‡ 17.23 ~~+2.23~~ chains West of 1/4 Sec. Cor. on South side of Sec 36. Town. 25 N. Range 11 West and Set post. deposit chained stake, raise mound of earth with bench and pits, as per instructions for a closing corner to Sec. 1 and 2 T 24 N. R 11 W.
	Surface level.
	Soil sandy 3d rate.
	May 15th 1872

‡ See diagram

Range No 11 West 6th P. M.

Chains	
	North bet. Sec. 34 and 35
	Variation 13° 20' East
25.00	Leave level bottom and enter sand hills. bear S.E. and N.W.
40.00	Set post. deposit chained stake, raise mound of earth with pits, as per instructions for 1/4 Sec Cor.
80.00	Set post. deposit chained stake, raise mound of earth with bench and pits, as per instructions for corner to Sec. 26. 27. 34 and 35
	Surface S 1/4 level, soil 2d rate
	" N 3/4 sand hills, " 3d "
17.62 ‡	N. B. This closing seeming to be too far West, I retrace the closing distance, one mile East and find it to be 17.62 chains instead of 16.50 chains as reported.

Township No 24 West. Range No 11 West of the 6th Prin Mer.

chains	
	East on a random line bet. Sec. 26 and 35
	Variation 12° 48' East
40.00	Set post for temporary 1/4 Sec. Corner.
80.53	Intersect N and S line at a point 14 links South of corner to Sec. 25. 26. 35 and 36 from which corner I run
	S 89° 54' West on true line bet. Sec. 26 and 35
	Variation 12° 48' East
40.26½	Set post. deposit charred stake, raise mound of earth with trench and pits. as per instructions for 1/4 Sec. Cor.
80.53	Corner to Sec. 26. 27 34 and 35
	Surface rolling
	Soil sandy f 3d. rate

chains	
	North bet. Sec. 26 and 27
	Variation 13° 20' East
40.00	Set post. deposit charred stake. raise mound of earth with pits. as per instructions for 1/4 Sec. Cor.
80.00	Set post. deposit charred stake. raise mound of earth with pits. as per instructions for corner to Sec. 22. 23. 26 and 27
	Surface rolling
	Soil sandy f 3d. rate

Township No 24 North. Range No 11 West of the 6th Prin. Mer.

chains	
	East on a random line bet. Sec. 23 and 26
	Variation 12° 48' East
40.00	Set post for temporary 1/4 Sec. Cor.
80.38	Intersect 1st and S line at a point 6 links South of corner to Sec. 23. 24. 25 and 26 from which corner I run
	S 89° 57' West on true line bet. Sec 23 and 26
	Variation 12° 48' East
40.19	Set post. deposit chained stake, raise mound of earth with pits. as per instructions for 1/4 Sec. Cor.
80.38	Cor. to Sec. 22. 23. 26 and 27
	Surface rolling.
	Soil sandy. 3rd. rate

chains	
	North bet. Sec. 22 and 23
	Variation 12° 48' East
40.00	Set post. deposit chained stake, raise mound of earth with trench and pits. as per instructions for 1/4 Sec. Cor.
80.00	Set post. deposit chained stake, raise mound of earth with pits. as per instructions for Corner to Sec. 14. 15. 22 and 23
	Surface rolling
	Soil Sandy 3rd. rate

Township No 24 North. Range No 11 West of the 6th Prin. Mer.

Chains	
	East on a random line bet. Sec. 14 and 23
	Variation 12° 48' East
37.00	Leave broken Sand hills. bear S.E. and N.W. and enter level land
40.00	Set post for temporary 1/4 Sec. Cor.
79.97	Intersect N and S line at a point 11 links South of corner to Sec. 13. 14. 23 and 24 from which corner I run
	S 89° 55' West on line bet. Sec. 14 and 23
	Variation 12° 48' East
39.98½	Set post. deposit charcoal stake, raise mound of earth with pits. as per instructions for 1/4 Sec. Cor.
79.97	Corner to Sec. 14. 15. 22 and 23
	Surface rolling on W½ - level on E½
	Soil Sandy 3d. rate 42d. rate

Chains	
	North bet. Sec. 14 and 15
	Variation 12° 48' East
40.00	Set post. deposit charcoal stake raise mound of earth with pits. as per instructions for 1/4 Sec. Cor.
77.00	Leave broken Sand hills and enter level land bears N.W. and S.E.
80.00	Set post. deposit charcoal stake. raise mound of earth with trench and pits. as per instructions for corner to Sec. 10. 11. 14 and 15
	Surface rolling except 5 ch.
	Soil Sandy 3d. rate

Township No 24 North. Range No 11 West of the 6th Prin. Mer.

chains	
	East on a random line bet. Sec. 11 and 14
	Variation 12° 48' East
40.00	Set post for temporary 1/4 Sec. Cor.
79.62	Intersect N. and S. line at a point 35 links S. of corner to Sec. 11. 12 13 and 14 from which corner I run
	S 89° 45' West on true line bet. Sec. 11 and 14
	Variation 12° 48' East
39.81	Set post. deposit chained stake. raise mound of earth with pits, as per instructions for 1/4 Sec. Cor.
79.62	Corner to Sec. 10. 11. 14. 15
	Surface level
	Soil sandy 3d. rate

chains	
	North bet. Sec. 10 and 11
	Variation 12° 48' East
40.00	Set post. deposit chained stake. raise mound of earth with pits. as per instructions for 1/4 Sec. Cor.
80.00	Set post. deposit chained stake. raise mound of earth with pits. as per instructions for corner to Sec. 2. 3. 10 and 11
	Surface level.
	Soil sandy 2d. rate

Township No 24 North. Range

chains	
	East on a random line bet. Sec. 2 and 11
	Variation 12° 48' East
40.00	Set post for temporary 1/4 Sec. Corner.
79.96	Intersect N and S line at post. corner to Secs. 1. 2. 11 and 12 from which corner I run West on a true line bet. Sec. 2 and 11
	Variation 12° 48' East
39.98	Set post. deposit chained stake. raise mound of earth with pits, as per instructions for 1/4 Sec. Cor.
79.96	Corner to Secs. 2. 3. 10 and 11
	Surface level
	Soil Sandy 2d. rate

No 11 West of the 6th Prin. Mer.

chains	
	North on a true line bet Sec. 2 and 3
	Variation 12° 48' East
40.00	Set post. deposit chained stake. raise mound of earth with trench and pits. as per instructions for 1/4 Sec. Cor.
81.52	Intersect Sixth Standard Parallel North at a point 17.34 chains West of 1/4 Sec Cor. of Sec. 35. Town. 25 N. Range 11 West. and set post. deposit chained stake. raise mound of earth with trench and pits. as per instructions for a Closing Corner to Secs. 2 and 3 of Township ~~25~~ 24 N. Range 11 West
	Surface level.
	Soil sandy 2d. rate.
	May 16th 1872

Township No 24 North. Range No 11 West of the 6th Prin. Mer.

chains	
	North bet. Sec. 33 and 34 Variation 13° 15' East
40.00	Set post, deposit chained stake, raise mound of earth with trench and pits as per instructions for 1/4 Sec. Corner.
65.00	Leave level land and enter broken sand hills bearing N.W. and S.E.
80.00	Set post, deposit chained stake, raise mound of earth with pits as per instructions for corner to Sec. 27. 28. 33 and 34 Surface level, except 15 chains Soil 2d. rate

chains	
	East on a random line bet. Sec. 27 and 34 Variation 12° 55' East
40.00	Set post for temporary 1/4 Sec. Cor.
80.92	Intersect N and S line at a point 52 links South of corner to 26. 27. 34 and 35 from which corner I run S 89° ~~34'~~ 38' West on true line bet. Sec. 27 and 34 Variation 12° 55' East
40.46	Set post, deposit chained stake, raise mound of earth with pits, as per instructions for 1/4 Sec. Cor.
80.92	Corner to Sec. 27. 28. 33 and 34 Surface rolling. Soil sandy 3d. rate

Township No 24 North Range No 11 West of the 6th Prin. Mer.

chains	
	North bet. Sec. 27 and 28
	Variation 12° 55' East
40.00	Set post. deposit charred stake, raise mound of earth with bench and pits as per instructions for 1/4 Sec. Cor.
80.00	Set post. deposit charred stake, raise mound of earth with pits, as per instructions for corner to Sec. 21. 22. 27 and 28
	Surface rolling
	Soil sandy Prairie

chains	
	East on a random line bet. Sec. 22 and 27
	Variation 12° 45' East
40.00	Set post for temporary 1/4 Sec. Corner.
80.36	Intersect N. and S. line at a point 45 links South of corner to Sec. 22. 23. 26 and 27 from which corner I run
	S 89° 41' West on true line bet. Sec. 22 and 27
	Variation 12° 45' East
40.18	Set post. deposit charred stake, raise mound of earth with pits, as per instructions for 1/4 Sec. Cor.
80.36	Corner to Sec. 21. 22. 27 and 28
	Surface rolling
	Soil sandy, 3.0 rate

Township No 24 North. Range No 11 West of the 6th Prin. Me

Chains	
	North bet. Sec. 21 and 22
	Variation 12° 45' East
40.00	Set post. deposit charred stake, raise mound of earth with pits as per instructions for 1/4 Sec. Cor.
80.00	Set post. deposit charred stake, raise mound of earth with pits. as per instructions for corner to Sec. 15. 16. 21 and 22
	Surface rolling.
	Soil sandy & rockless

Chains	
	East on a random line bet. Sec. 15 and 22
	Variation 12° 45' East
40.00	Set post for temporary 1/4 Sec. Corner
80.16	Intersect S and S line at a point 30 links South of corner to Sec. 14. 15. 22. and 23 from which corner I run
	S 89° 47' West on true line bet. Sec. 15 and 22
	Variation 12° 45' East
40.08	Set post. deposit charred post. raise mound of earth with pits. as per instructions for 1/4 Sec. Cor.
80.16	Corner to Sec. 15. 16. 21 and 22
	Surface rolling.
	Soil sandy. rockless.

Township No 24 North Range

chains	
	North bet Sec. 15 and 16
	Variation 12° 45' East
40.00	Set post, deposit chained stake, raise mound of earth with pits as per instructions for 1/4 Sec. Cor.
80.00	Set post, deposit chained stake, raise mound of earth with pits, as per instructions for corner to Sec. 9. 10. 15 and 16
	Surface rolling, Sand Hills
	Soil 3d rate

No 11 West of the 6th Prin. Mer.

chains	
	East on a random line bet. Sec. 10 and 15
	Variation 12° 45' East
40.00	Set post for temporary 1/4 Sec. Cor.
65.00	Leave Sand Hills and enter level Bottom, N.W. and S.E.
79.93	Intersect N. and S. line at a point 12 links S. of corner to Sec. 10. 11. 14 and 15 from which corner I run
	S 89° 55' West on true line bet. Sec. 10 and 15
	Variation 12° 45' East
39.96½	Set post, deposit chained stake, raise mound of earth with pits, as per instructions for 1/4 Sec. Corner
79.93	Corner to Sec. 9. 10. 15 and 16
	Surface rolling, except 15 chs
	Soil sandy 3d rate

Township No 24 North, Range

chains	
	North bet. Sec. 9 and 10
	Variation 12° 45' East
37.00	Leave Sand Hills and enter Bottom bearing N.W. and S.E.
40.00	Set post, deposit chained stake, raise mound of earth with pits as per instructions for 1/4 Sec. Cor.
80.00	Set post, deposit chained stake, raise mound of earth with pits as per instructions for corner to Sec. 3. 4. 9 and 10
	Surface S. 1/2 Sand Hills
	Soil 3d rate
	N. 1/2 level bottom
	Soil 2d rate

Ro 11 West of the 6th Prin. Mer.

chains	
	East on a random line bet. Sec. 3 and 10
	Variation 12° 45' East
40.00	Set post for temporary 1/4 Sec. Corner.
79.90	Intersect N. and S. line at a point 3 links South of corner to Sec. 2. 3. 10 and 11 from which corner I run S 89° 59' West on true line bet. Sec. 3 and 10
	Variation 12° 45' East
39.95	Set post, deposit chained stake, raise mound of earth with pits as per instructions for 1/4 Sec. Cor.
79.90	Corner to Sec. 3. 4. 9 and 10
	Surface level
	Soil sandy 2d rate

Township No 24 North, Range

Chains	
	North bet Sec. 3 and 4 - on a true line.
	Variation 12° 45' East
40.00	Set post, deposit chained stake, raise mound of earth with pits, as per instructions for 1/4 Sec. Cor
81.92	Intersect South Standard Parallel North at a point 17.27 chains West of 1/4 Sec. Cor on South side of Sec. 34 Town. 25 N. Range 11 West, and set post, deposit chained stake, raise mound of earth with pits as per instructions for a Closing Corner to Sec. 3 and 4 of Town. 24 N. Range 11 West.
	Surface level.
	Soil sandy & rate.
	May 17th 1872

No 11 West of the 6th Prin. Mer.

Chains	
	North bet Sec. 32 and 33
	Variation 13° 10' East
40.00	Set post, deposit chained stake, raise mound of earth with pits, as per instructions for 1/4 Sec. Corner.
80.00	Set post, deposit chained stake, raise mound of earth with pits, as per instructions for corner to Sec. 28. 29. 32 and 33
	Surface rolling
	Soil sandy Worthless

Township No 24 North. Range No 11 West of the 6th Prin. Mer.

Chains	
	East on a random line bet. Sec. 28 and 33
	Variation 13° 10' East
40.00	Set post for temporary 1/4 Sec. Cor.
79.88	Intersect N. and S. line at a point 18 links S. of corner to Sec. 27. 28. 33 and 34 from which cor. I am
	S 89° 52' West on a true line bet. Sec. 28 and 33
	Variation 13° 10' East
39.94	Set post deposit st. and stake, raise mound of earth with trench and pits as per instructions for 1/4 Sec. Cor.
79.88	Corner to Sec. 28. 29. 32 and 33
	Surface rolling
	Soil worthless

Chains	
	North bet. Sec. 28 and 29
	Variation 13° 10' East
40.00	Set post. deposit charred stake, raise mound of earth with pits. as per instructions for 1/4 Sec. Cor.
80.00	Set post. deposit charred stake, raise mound of earth with pits as per instructions for corner to Sec. 20. 21. 28 and 29
	Surface rolling
	Soil Sandy & worthless

Township No 24 North Range No 11 West of the 6th Prin. Mer.

Chains	
	East on a random line bet. Sec. 21 and 28 Variation 13° East
40.00	Set post for temporary 1/4 Sec. Cor.
79.71	Intersect N. and S. line at a point 30 links S. of corner to Sec. 21. 22. 27 and 28 from which corner I run S 89° 47' West on true line bet. Sec. 21 and 28 Variation 13° East
39.85 1/2	Set post. deposit chained stake, raise mound of earth with pits, as per instructions for 1/4 Sec. Cor.
79.71	Corner to Sec. 20. 21. 28 and 29 Surface rolling Soil Sandy & worthless

Chains	
	North bet. Sec. 20 and 21 Variation 13° 10' East
40.00	Set post. deposit chained stake, raise mound of earth with trench and pits. as per instructions for 1/4 Sec. Cor.
80.00	Set post. deposit chained stake, raise mound of earth with pits. as per instructions for corner to Sec. 16. 17. 20 and 21 Surface rolling Soil Sandy & worthless

Township No 24 North. Range

chains	
	East on random line bet. Sec. 16 and 21
	Variation 13° 10' East
40.00	Set post for temporary 1/4 Sec. Corner.
79.80	Intersect N and S line at a point 37 links S. of corner to Secs. 15. 16. 21 and 22 from which cor. I must
	S 89° 44' West on true line bet. Secs. 16 and 21
	Variation 13° 10' East
39.90	Set post. deposit chained stake. raise mound of earth with pits. as per instructions for 1/4 Sec. Corner.
79.80	Corner to Secs. 16. 17. 20 and 21
	Surface rolling
	Soil sandy. Timbered

No 11 West of the 6th Prin. Mer

chains	
	North bet. Sec. 16 and 17
	Variation 13° East
40.00	Set post. deposit chained stake. raise mound of earth with pits. as per instructions for 1/4 Sec. Cor.
80.00	Set post. deposit chained stake. raise mound of earth with trench and pits. as per instructions for Corner to Secs. 8. 9. 16 and 17
	Surface rolling
	Soil Sandy. Timbered.

Township No 24 North, Range

Chains	
	East on a random line bet. Secs 9 and 16
	Variation 13° East
40.00	Set post for temporary 1/4 Sec. Corner
80.18	Intersect N and S. line ~~N and S line~~ at a point 33 links South of corner to Secs. 9. 10. 15 and 16 from which corner I run
	S 89° 46' West on true line bet. Secs 9 and 16
	Variation 13° East
40.09	Set post. deposit charred stake. raise mound of earth with pits. as per instructions for 1/4 Sec. Cor
80.18	Corner to Secs. 8. 9. 16 and 17
	Surface rolling
	Soil Sandy & worthless

No 11 West of the 6th Prin. Me

Chains	
	North bet. Secs 8 and 9
	Variation 13° East
40.00	Set post, deposit charred stake. raise mound of earth with pits. as per instructions for 1/4 Sec. Cor.
44.00	Leave Sand Hills and enter Bottom bearing N.E. and S.W.
80.00	Set post. deposit charred stake. raise mound of earth with pits and trench as per instructions for corner to Secs. 4. 5. 8 and 9
	Surface S 1/2 rolling
	Soil sandy worthless
	Surface of N 1/2 level bottom
	Soil 2d rate

Township No 24 North Range No 11 West of the 6th Prin. Mer.

Chains	
	East on a random line bet. Secs. 4 and 9
	Variation 13° East
40.00	Set post for temporary 1/4 Sec. Corner.
80.45	Intersect N. and S line at a point 18 links S. of corner to Secs. 3.4.9 and 10 from which corner I run
	S 89° 54' West on true line bet. Secs. 4 and 9
	Variation 13° East
40.22½	Set post. deposit charred stake, raise mound of earth with pits, as per instructions for 1/4 Sec. Cor.
80.45	Corner to Secs. 4.5.8 and 9
	Surface bottom
	Soil 2d rate

Chains	
	North on true line bet Secs. 4 and 5
	Variation 13° East
40.00	Set post. deposit charred stake, raise mound of earth with pits, as per instructions for 1/4 Sec. Cor.
82.30	Intersect 6th Standard Parallel North at a point 16.58 chains West of the 1/4 Sec. Cor. on South side of Sec. 33. Town. 25 N. Range 11 West and set post, deposit charred stake, raise mound of earth with pits, as per instructions for a Closing Corner to Secs. 4 and 5 Town. 24 N. Range 11 West.
	Surface level
	Soil Sandy 2d rate

Township No 24 North, Range

Chains	
	North bet. Secs. 31 and 32
	Variation 13° 10' East
40.00	Set post, deposit chained stake, raise mound of earth with pits as per instructions for 1/4 Sec. Co.
80.00	Set post, deposit chained stake, raise mound of earth with pits, as per instructions for corner to Secs. 29. 30. 31 and 32
	Surface rolling
	Soil sandy, worthless

No 11 West of the 6th Prin. Mer.

Chains	
	East on a random line bet. Secs. 29 and 32
	Variation 13° 15' East
40.00	Set post for temporary 1/4 Sec. Corner.
79.63	Intersect N and S line at a point 27 links N. of corner to Secs. 28. 29. 32 and 33 from which corner I run
	N 89° 48' West on true line bet. Secs. 29 and 32
	Variation 13° 15' East
39.81½	Set post, deposit chained stake, raise mound of earth with pits, as per instructions for 1/4 Sec. Co.
79.63	Corner to Secs. 29. 30. 31 and 32
	Surface rolling
	Soil sandy, worthless

May 18th 1872

Township No. 24 North, Range

Chains	
	West on a random line bet. Sec. 30 and 31
	Variation 13° 15' East
40.00	Set post for the quarter Sec. Cor.
77.38	Intersect West Boundary of Township at a point 33 links South of the corner to Sec. 30 and 31 from which corner bears S 89° ~~46~~ 45' East on true line bet. Sec. 31 and 31
	Variation 13° 15' East
37.38	Set post, deposit charred stake, raise mound of earth with pits, as per instructions for 1/4 Sec. Cor.
77.38	Corner to Sec. 29, 30, 31 and 32
	Surface rolling
	Soil sandy, fertile

No. 11 West of the 6th Prin. Mer.

Chains	
	North bet. Sec. 29 and 30
	Variation 13° 05' East
40.00	Set post, deposit charred stake, raise mound of earth with pits, as per instructions for 1/4 Sec. Cor.
80.00	Set post, deposit charred stake, raise mound of earth with pits, as per instructions for corner to Sec. 19, 20, 29 and 30
	Surface rolling
	Soil, sandy, fertile

Township No 24 South Range No 11 West of the 6th Prin. Mer.

Chains	
	East on a random line bet. Sec. 20 and 29
	Variation 13° 15' East
40.00	Set post for temporary 1/4 Sec. Corner.
79.64	Intersect N and S line at a point 10 links N. of corner to Sec. 20. 21. 28 and 29 from which corner I run
	N 89° 56' West on true line bet. Sec. 20 and 29
	Variation 13° 15' East
39.82	Set post. deposit charred stake. raise mound of earth with pits. as per instructions for 1/4 Sec. Cor.
79.64	Corner to Sec. 19. 20. 29 and 30
	Surface rolling
	Soil sandy. worthless

Chains	
	West on a random line bet. Sec. 19 and 30
	Variation 13° 15' East
40.00	Set post for temporary 1/4 Sec. Corner.
77.54	Intersect West Boundary at a point 40 links South of corner to Sec. 19 and 30 from which corner I run S 89° ~~43'~~ 42' East on true line bet Sec. 19 and 30
	Variation 13° 15' East
37.54	Set post. deposit charred stake. raise mound of earth with pits. as per instructions for 1/4 Sec. Cor.
77.54	Corner to Sec. 19. 20. 29 and 30
	Surface rolling
	Soil sandy. worthless

Township No 24 North, Range No 11 West of the 6th Prin. Mer.

chains	
	North bet. Secs 19 and 20
	Variation 13° 10' East
40.00	Set post. deposit chained stake. raise mound of earth with pits. as per instructions for ¼ Sec. Cor.
80.00	Set post. deposit chained stake. raise mound of earth with pits. as per instructions for corner to Secs. 17. 18. 19 and 20
	Surface rolling
	Soil Sandy. worthless

chains	
	East on a random line bet. Secs. 17 and 20
	Variation 13° 10' East
40.00	Set post for temporary ¼ Sec. Cor.
79.58	Intersect N and S line at a point 50 links North of corner to Sec. 16. 17. 20 and 21 from which corner I run
	N 89° 39' West on true line bet. Secs 17 and 20
	Variation 13° 10' East
39.79	Set post. deposit chained stake. raise mound of earth with pits. as per instructions for ¼ Sec. Cor.
79.58	Corner to Secs. 17. 18. 19. 20
	Surface rolling
	Soil Sandy. worthless

Township No. 24 North, Range No. 11 West of the 6th Prin. Mer.

Chains	
	West on a random line bet. Sec. 18 and 19
	Variation 13° 15' East
40.00	Set post for temporary ¼ Sec. Corner.
78.53	Intersect West Boundary of Township at a point 51 links North of cor. to Sec. 18 and 19 from which corner I run N 89° 38' East on the line bet Sec. 18 and 19
	Variation 13° 15' East
34.53	Set post, deposit chained stake, raise mound of earth with pits and trench as per instructions for ¼ Sec. Cor.
78.53	Corner to Sec. 17, 18, 19 and 20
	Surface rolling
	Soil Sandy & worthless

Chains	
	North bet. Sec. 17 and 18
	Variation 13° 25' East
40.00	Set post, deposit chained stake, raise, mound of earth with pits, as per instructions for ¼ Sec Cor.
75.00	Leave Sand Hills & enter Bottom bearing N.E. and S.W.
80.00	Set post, deposit chained stake, raise mound of earth with pits as per instructions for Corner to Sec. 7, 8, 17 and 18
	Surface rolling
	Soil Sandy & worthless, except last 5 chains which is in level bottom 2 rods.

Township No 24 North Range

Chains	
	East on a random line bet. Sec. 8 and 17
	Variation 13° East
23.00	Leave bottom and enter Sand Hills bearing N.E. and S.W.
40.00	Set post for temporary 1/4 Sec. Cor.
79.38	Intersect N and S line at a point 12 links N of corner to Sec. 8.9.16 and 17 from which corner I run
	N 89° 55' West on true line bet. Sec. 8 and 17
	Variation 13° East
39.69	Set post. deposit chained stake. raise mound of earth with pits. as per instructions for 1/4 Sec. Cor.
79.38	Corner to Sec. 7.8.17 and 18
	Surface rolling. Soil sandy & worthless, except bottom — which is 2d. rate

No 11 West of the 6th Prin Mer

Chains	
	West on a random line bet. Sec. 7 and 18
	Variation 13° 20' East
40.00	Set post for temporary 1/4 Sec. Cor.
77.89	Intersect West Boundary of Township at a point 60 links North of corner to Sec. 7 and 18 from which corner I run
	N 89° 34' East on true line bet. Sec. 7 and 18
	Variation 13° 20' East
37.89	Set post. deposit chained stake. raise mound of earth with pits. as per instructions for 1/4 Sec. Cor.
77.89	Corner to Sec. 7.8.17 and 18
	Surface level bottom Soil. 2d. rate

Township No 24 North Range No 11 West of the 6th Prin. Mer.

chains	
	North bet. Sec. 7 and 8
	Variation 13° 45' East
40.00	Set post. deposit chained stake. raise mound of earth with pits as per instructions for 1/4 Sec. Cor.
80.00	Set post. deposit chained stake. raise mound of earth with pits. as per instructions for corner to Sec. 5. 6. 7 and 8.
	Surface level bottom Soil 2nd rate

chains	
	East on a random line bet. Secs. 5 and 8
	Variation 13° East
40.00	Set post for temporary 1/4 Sec. Corner.
79.40	Intersect N. and S. line at a point 20 lks. North of corner to Secs. 4. 5. 8 and 9 from which corner I run
	N 89° 51' West on true line bet. Secs. 5 and 8
	Variation 13° East
79.70	Set post. deposit chained stake. raise mound of earth with mach and pits. as per instructions for 1/4 Sec Cor
79.80	Corner to Secs. 5. 6. 7 and 8
	Surface level bottom Soil 2nd rate

West on a random line
bet. Sec. 6 and 7
Variation 13° 10' East
40.00 Set post for temporary
1/4 Sec. Corner.
77.95 Intersect West Boundary
of Township at a point
20 links North of corner
to Sec. 6 and 7 from which
corner I run
N 89° 51' East on true
line bet. Sec. 6 and 7
Variation 13° 10' East
37.95 Set post. deposit chained
stake. raise mound of
earth with pits. as per
instructions for 1/4 Sec. Cor.
77.95 Corner to Secs. 5. 6. 7 and 8
Surface level bottom
Soil 2d. rate

North on true line bet
Sec. 5 and 6
Variation 13° 5 East
40.00 Set post. deposit chained
stake. raise mound of
earth with pits and
trench as per instructions
for 1/4 Sec. Corner.
83.20 Intersect 6th Standard
Parallel North. at a
point 15.95 chains West
of the 1/4 Section Corner on
the South side of Sec. 32
Township ~~26~~ 25 N. Range 11
West. and set post. deposit
chained stake. raise mound
of earth with pits. as per
instructions for Closing Corner
to Secs 5 and 6. Township
~~25~~ 24 N. Range 11 West
Surface level
Soil sandy 2d. rate

May 19th 1872

Township No 24 North. Range No 11 West of the 6th Prin Mer.

General Description

The North part of this Township contains some level land, Soil generally 2d rate.
The Central portion is sandy - 3d rate.
In-there The Southern part is level bottom, Soil from 1st to 2d rate.
Heavy growth of grass, excellent for Hay.

List of Names.

A list of the names of the individuals employed to assist in running, measuring, or marking the lines and corners described in the foregoing field notes of Township No 24 North of the base line of Range No 11 West of the 6th Principal Meridian, showing the respective capacities in which they acted.

A. B. Campbell
W. A. Smith } Chainmen

Joseph W. Gay
Granger Greenier } Moundmen Axmen and Flagmen.

We hereby certify that we assisted Chauncey Wiltse deputy surveyor, in surveying and sub-dividing Township No 24 North of the base line of Range No 11 West of the 6th Principal Meridian, and that said Township has been to the best of our knowledge and belief well and faithfully surveyed, and the bound-ary monuments planted according to the instruct-ions furnished by the Surveyor General.

A B Campbell } Chainmen
W. A. Smith
Joseph W. Gay } Moundmen
Granger his X mark Grencer } Axmen and Flagmen

Subscribed and sworn to by the above named persons before me a Notary Public for the County of Antelope State of Nebraska. this 21st day of May 1872.

H C Blanchard
as Notary Public

I Chauncey Willis Deputy Surveyor do solemnly swear that in pursuance of a joint contract wherein Chauncey Willis George T. Kendall & Henry Cook are joint contractors with E. E. Cunningham, United States Surveyor General for the District of Nebraska and Iowa. bearing date the 22d day of April 1872. I have duly. faithfully and truly, in my own proper person, and in strict conformity with the instructions of the Surveyor General, the Surveying Manual and the laws of the United States. surveyed all those parts or portions of Township No 24 North of the base line of Range No 11 West of the 6th Principal Meridian. as are represented in the foregoing field notes as having been surveyed

under my direction; and I further solemnly swear that all the corners of said survey have been established and perpetuated in strict accordance with the Surveying Manual and printed instructions, and that the foregoing are the true and original field notes of such Survey.

Chauncey Millspe
Deputy Surveyor.

Subscribed by said Chauncey Millspe Deputy Surveyor and sworn to before me, a Notary Public for the County of Antelope State of Nebraska, this 21st day of May 1872.

H C Blanchard
Notary Public

Surveyor General's Office
Plattsmouth Jany 1887

The foregoing field notes of the Survey of the Subdivisions lines of Township No 24 N Range No 11. West of the 6th P.M. in the State of Nebraska Executed by C Launcey Wiltse under joint Contract No 51 dated April 22. 1872. in the month of May 1872 having been critically examined the necessary corrections and explanation Made. the Said field Notes and the Surveys they describe are hereby approved.

E. E. Cunningham
Surveyor General

General Land Office • Original Field Notes

Book Number

368

The images in this file are photographs of the notes of the original surveys of the State of Nebraska on file in the Office of the Nebraska State Surveyor located in Lincoln, Nebraska.

The original surveys in Nebraska began in the mid 1850's and were completed in the mid 1880's. The Nebraska office of the Surveyor General was closed June 30, 1886.