General Land Office • Original Field Notes

Book Number

372

The images in this file are photographs of the notes of the original surveys of the State of Nebraska on file in the Office of the Nebraska State Surveyor located in Lincoln, Nebraska.

The original surveys in Nebraska began in the mid 1850's and were completed in the mid 1880's. The Nebraska office of the Surveyor General was closed June 30, 1886.

Field notes of the Survey and sub division of Township No 5 North of the base line of Range No 12 West of the 6 Principal Meridian in the State of Nebraska executed by William Hardin Deputy Surveyor under his contract dated July 12th 1867

Survey commenced Aug 28. 1867

Survey completed Sept 5th 1867

17

T. 5-8 N.
R. 12 W.

17.

A list of names of persons employed to assist in the surveying of this township

Harry Davison chainman
S T. Black chainman
C M Clough Moundman
T M Day Moundman

Index Diagram

Tower 5 N. R. 12 W.

6	60	5	44	4	33	3	22	2	11	1
59		58		43		32		21		10
7	57	8	42	9	31	10	20	11	9	12
56		55		41		30		19		8
18	54	17	40	16	29	15	18	14	7	13
53		52		39		28		17		6
19	51	20	38	21	27	22	16	23	5	24
50		49		37		26		15		4
30	48	29	36	28	25	27	14	26	3	25
47		46		35		24		13		2
31	45	32	34	33	23	34	12	35	1	36

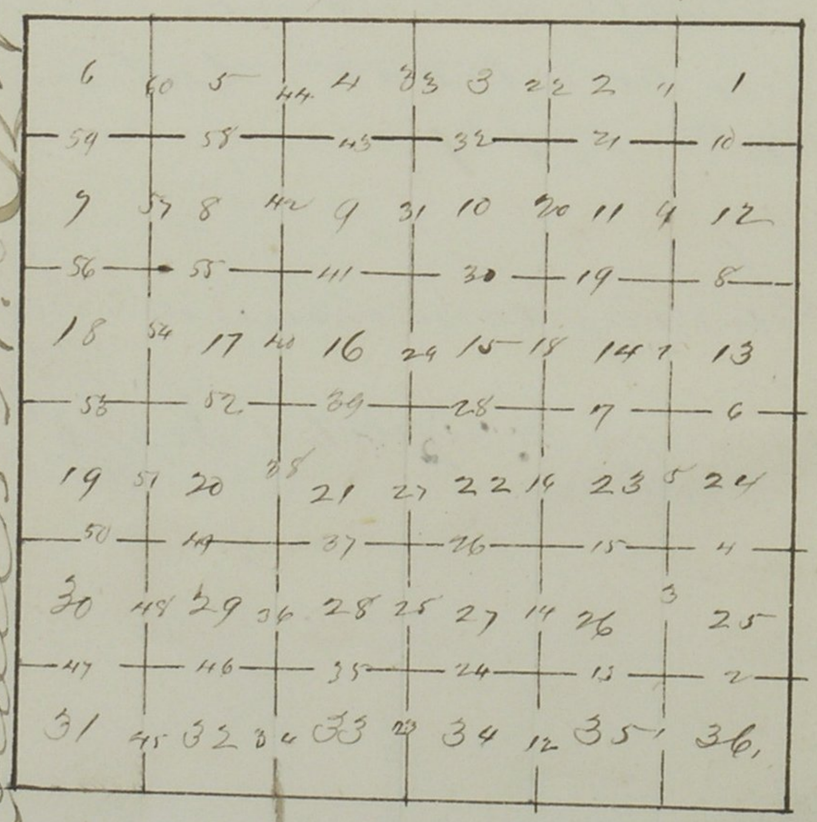

Field Notes of the Sub division lines in Township No 5 North of Range No 12 West of 6th P M

ch

To determine the proper adjustment of my Compass for sub dividing this township I commence at the corner to townships 5 North Ranges 11 and 12 West on the first standard ~~line~~ Parallel North of the base line, and run

North on a blank line along the east boundary of Section 36

Chains

Va 13° 15' E

40.21 To a point 42 links west of the 1/4 Sec cor

80.52 To a point 70 lks West of the corner to Sections 25 an 36

To retrace this line or run a line parallel thereto my compass must be adjusted to a variation of 12° 45' E

Completed August 5th 18

~~Sub division~~ Township 5 N Range 12 West 6th P.M.

Chains	
	Sub division began on 28th day of August 1867
	From the corner of Section 35 and 36 on the south boundary of the township I run North between Section 35 and 36
	Va 12°45' E
40.00	drove charred stake Set post for 1/4 Sec cor raised mound of earth with pits, as per instructions
80.00	drove a charred stake Set post for corner to Sections 25.26.35.36 and erected a mound of earth with pits, as per instructions
	Land prairie rolling cut up by ravines

Township 5 N. R 12 W 6th P.M.

Chs	
	Soil sandy & hard 2 rate
	East on a random line between Sections 25 and 36
	Va 12°45' E
40.00	Set post for temporary 1/4 Sec Cor
46.00	to bed of dry creek running S E
50.75	To deep ravine 200 lk wide bears S E & N W
65.10	Touch little blue river running west
77.00	To Little Blue river 20 lks wide on line runs ~~south~~ north
79.82	Intersected the East boundary of the township at a point 89 lks South of corner to Sections 25 and 36 from which corner I run S 89°22' West on true line between sections 25 & 36

Completed August 5th 18

Township 5 N R 12 W 6 P.M.

Chains	
	Va 12°45' E
39.91	Down charred stake set post for 1/4 sec cor Raised a mound of earth with pits as per instruction
79.82	To corner to sections 25.26.35.36
	Land hard & cut up by gullies
	Soil barren 3 rate
	North between Sections 25 and 26
	Va 12° 45' E
40.00	Down charred stake set post for 1/4 sec corner
8	Raised a mound as per instructions
80.00	Down charred stake and set post for corner to sections 23, 24, 25, 26 Raised a mound as per instructions

Chains	
	Land Prairie, hard cut up by gullies
	Soil poor 2 rate
	East on Random line between Sections 24 and 25
	Va 12° 45' E
40.00	Set post for temporary 1/4 sec cor
57.53	To small creek running North of East
79.50	Intersected ~~N. & S. line~~ (East boundary of Township) at a point 40 lks South of the corner to Sections 24 and 25 from which corner I run S 89° 43' W on a true line between Sections 24 and 25
	Va 12° 45'
39.75	Deposited charred stake set post for 1/4 sec cor Erected a mound as per instructions

Completed August 5th 14

Township 5 N R 12 W 6 Pde

Chains	
79.50	To corner to sections 23, 24, 25, 26
	Land prairie Rolling Soil 2nd
	North between sections 23 & 24
	Va 12°45' E
41.00	Drove charred stake set post for 1/4 sec cor
	Raised a mound as per instructions
86.00	Deposited charred stake set a post for corner to sections 13, 14, 23, 24 Erected a mound as per instructions
	Land Rolling prairie
	Soil hard 2 rate
	August 28 1867

Township 5 N R 12 W 6 Principal Mer

Chains	
	East on random line between sections 13 and 24
	Va 12°45' E
40.00	Set post for temporary 1/4 sec cor
42.00	To deep dry gully 2.00 lks wide bears East by South
79.37	Intersected the east boundary of township 66 lks south of the corner to sections 13 and 14
	From which corner I ran S 89°32' W on a true line between 13 & 14
	Va 12°45' E
37.69	Drove charred stake set post for 1/4 sec cor
	Raised a mound as per instructions
79.39	To corner to sections 13 14 23 24
	Land Rolling prairie
	Soil 2 rate

Completed August 5th 14

Township 5 N R 12 W 6th P.M.

Chains	
	North, between Sections 13 and
	Va 12° 45' E
40.00	Deposited a charred stake
	Set a post for 1/4 Sec cor
	Raised a mound as per
	instructions
80.00	Drove a charred stake
	Set post for corner to Sections
	11, 12, 13, 14
	Raised mound as per
	instructions
	Land rolling prairie broken
	Sandy Soil poor 2 rate
	East on random line between
	Sections 12 and 13
	Va 12° 45'
40.00	Set post for temporary 1/4 Sec cor
72.10	To stream 18 lks wide runs S.E.

Township 5 N R 12 W 6 P.M.

16	Intersected the East boundary
	of the township 20 lks south of
	the corner to Sections 12 & 13
	from which corner I run
	S 89° 51' W on a true line between
	Sections 12 and 13
	Va 12° 45' E
40.08	Deposited charred stake and
	Set post for corner to 1/4 Sections
	Raised a mound as per inst
	uctions
80.16	To corner to Sections 11, 12, 13, 14
	Land rolling prairie Soil 2 rate
	North between Sections 11 and 12
	Va 12° 45' E
40.00	Drove a charred stake and
	set a post for 1/4 sec cor
120.7	To stream 14 lks wide runs S.E.

Completed August 5th 14

T 5 N R 12 W 6th P.M.

80.00	Drove charred stake and set a post for corner to sections 1, 2, 11, 12 and raised a mound as per instructions Land prairie Broken Soil 2nd rate
	East on random line between Sections 1 and 12 Va 12° 45' E
40.00	Set post for temporary 1/4 sec cor
79.35	Intersected the East boundary of the Township at a point 13 lks North of the corner to sections 1 and 12 from which corner I run N 89° 54' W on a true line between Sections 1 and 12 Va 12° 45' E
32.63	Deposited charred stake Set a post for 1/4 sec cor

Township 5 N R 12 W 6 P.M.

	Erected a mound as per instructions
79.35	To the corner to sections 1, 2, 11, 12 Land prairie broken & sandy Soil poor 2nd rate
	North on random line between Sections 1 and 2 Va 12° 45' E
40.00	Set post for temporary 1/4 sec cor
80.60	Intersected the North boundary of the township at a point 95 lks East of corner to Sections 1 and 2 from which corner I run S 0° 41' E on a true line between Sections 1 and 2 Va 12° 45' E
40.60	Deposited a charred stake and set post for 1/4 sec corner Erected a mound as per

Completed August 5th 14

Township 5 N R 12 W 6th P.M.

Chains	
	Instructions
8060	To corner to sections 1, 2, 11, 12
	Land sandy hills ridges & bluffs Soil 3rd rate
	North between sections 34 & 35 Var 12° 45' E
4010	Deposited charred stake and set a post for 1/4 sec cor Raised mound as per instructions
7006	To ravine bearing S.E
8000	Drove charred stake and set post for corner to sections 26 27 34 35 and raised a mound as per instructions
	Land rolling prairie Soil 2nd rate

Township 5 N R 12 W 6th P.M.

	East on random line between Sections 26 and 35 Var 12° 45' E
4000	Set a post for temporary 1/4 sec cor
7910	To ravine runs N.E
8004	Intersected N. and S. line 6 chs South of corner to sections 25 26 35 36 from which corner I run S 89° 58' W on a true line between Sections 26 and 35 Var 12° 45' E
4002	From a charred stake and set a post for 1/4 sec cor Erected a mound as per instructions
8004	To corner to sections 26, 27, 34, 35
	Land level prairie Soil 2nd rate

August 29th 1867

Completed Aug

Township 5 N. R 12 W. 6th P. M.

Chains	
	North between Sections 26 & 27
	Va 12° 45' E
4.00	Deposited charred stake and
	set a post for 1/4 sec cor
	raised a mound as per
	instructions
8.00	Drove charred stake set
	a post for corner to Sec
	tions 22, 23, 26, 27
	Erected a mound as per
	instructions
	Land level prairie soil good 2 rate
	East on a random line
	between Sections 23 and 26
	Va 12° 45' E
4.00	set a post for temporary 1/4 sec
	corner in a ravine which
	bears N W & S E

Township 5 N. R 12 W 6th P. M.

Chains	
7.82	Intersected the N. and S. line 19
	chs north of the corner to sections
	23, 24, 25, 26 from which corner
	I run N 89° 52' W on a true line
	between Sections 23 and 26
	Va 12° 45' E
39.91	Deposited a charred stake set
	a post for 1/4 sec cor
	Raised a mound as per
	instructions
7.82	To the corner to Sections 22, 23, 26, 27
	Land rolling prairie soil 2d rate
	North between Sections 22 and 23
	Va 12° 45' E
4.00	Drove a charred stake and
	set a post for 1/4 sec cor &
	Erected a mound as per
	instructions

Compared August

Township 5 N. of R 12 W of 6th P.M.

Chains	
58.00	In dry bed of creek bear East
50.00	Drove charred stake Set a post for corner to sections 14, 15, 22, 23 and Raised a mound as per instructions Land Gently rolling prairie Soil good 2d quality

East on a random line between sections 14 and 23
Va. 12° 45' E

44.00	Set post for temporary 1/4 sec cor
79.68	Intersected the N and S line 44 lks North of the corner to sections 13, 14 23, 24, from which corner I run N 89° 41' W on a true line between sections 14 and 23

Va 12° 45' E

Township 5 N. R 12 W. 6th P.M.

Chains	
39.84	Drove a charred stake and set a post for 1/4 sec cor Erected a mound as per instructions
79.68	To the corner to sections 14, 15, 22, 23 Land level prairie soil good 2d qlty

North between sections 14 and 15
Va 12° 45' E

40.00	Deposited a charred stake and set a post for 1/4 sec corner Raised a mound as per instructions
80.00	Deposited a charred stake and set a post for corner to sections 10, 11, 14 & 15 and Erected mound as per instructions Land rolling prairie soil good 2d qlty

Township No 5 N of R No 12 W of 6th P.M.

Chains	
	East on random line between Sections 11 and 14
	Va 12° 45' E
40.00	Set a post for temporary 1/4 sec cor
69.75	To ravine bearing S.E.
79.45	Intersected the N and S line 37 lks North of the corner to Sections 11,12,13,14 from which corner I run N 89° 44' W on a true line between Sections 11 and 14 ~~N 89° 44' W~~
	Va 12° 45' E
39.72½	Deposited a charred stake and set a post for 1/4 sec cor Erected a mound as per instructions
79.45	To the corner to Sections 10 11 14 15
	Land rolling prairie soil 2 rate

Township 5 N of R 12 W of 6th P.M.

Chains	
	North between Sections 10 and 11
	Va 12° 45' E
30.09	To ravine runs N.N.E.
40.10	From charred stake and set a post for 1/4 sec corner Raised a mound as per instructions
~~60.00~~	~~To stream 10 links wide &c~~
79.36	~~Intersected the N and S line 42 lks North of the corner to Sections~~
45.00	To a ravine bears north E.
80.00	Deposited charred stake and set a post for corner to Sections 2,3,10,11 and Raised a mound as per instructions
	Land smooth prairie good 2d rate

East on a random line between Sections 2 and 11

Va 12° 45' E

4,00 To varin 3 links wide runs North

7,00 Leave varin

40,00 Set post for temporary 1/4 sec cor

66,00 To stream 10 lks wide runs S.E

79,36 Intersected N and S line 42 lks north of the corner to Sections 1, 2 11, 12 from which corner I run N 89° 42' W on a true line between sections 2 and 11 Va 12° 45' E

39,69 Deposited a charred stake Set a post for 1/4 sec cor Raised a mound as per instructions

79,36 To the corner of sections 2, 3, 10, 11 Land prairie Soil sandy 2d rate.

North on a random line

Township 5 N R 12 W 6th P. M.

chains

between Sections 2 and 3 Va 12° 45' E

40,00 Set a post for temporary 1/4 Sec cor

49,00 To stream 10 lks wide runs S of E

49,70 To stream 13 lks wide runs S of E

80,20 Intersected the north boundary of the Township 97 lks East of the Corner to Sections 2 and 3 from which corner I run So 42' E on a true line between Secs 2 & 3 Var 12° 45' E

40,20 Drove a charred stake and set a post for 1/4 Sec corner from which a B

A Cottonwood 18 in diameter bears N 89 1/3° W dist 29 lks

A cottonwood 20 in diam bears N 31 W dist 81 lks

~~Land sand hills Soil 3 rate~~

Township 5 N of R 12 W of 6th P.M.

Chains	
8020	To corner to sections 2.3.10.11
	Land prairie very hilly and sandy
	Soil 3 rate
	August 30th 1867
	North between sections 33 and 34
	Va 12° 45' E
40.00	Deposited a charred stake
	and set a post for 1/4 Sec cor
	Raised a mound as per
	instructions
74.84	To ravine bearing East
80.00	Deposited charred stake and
	set a post for corner to sections
	27.28.33.34 and Raised a
	mound as per instructions
	Land prairie rolling cut
	by gulches & ravines
	Soil 2d rate

Township 5 N R 12 W 6 P.M.

Chains	
	East on a random line between
	sections 27 and 34
	Va 12° 45' E
30.15	To ravine runs N East
40.00	Set a post for temporary 1/4 Sec cor
80.02	Intersected the N and S. line
	3 chs South of corner to sections
	26.27.34.35. from which corner
	S 89° 59' W
	I run, East on a true line between
	sections 27.34 Va. 12° 45' E.
40.01	Deposited a charred stake &
	set a post for 1/4 Sec corner
	Raised a mound as per
	instructions
80.02	To the corner of sections 27.28
	33 34
	Land Rolling prairie Soil good 2nd rate

Compared Aug

Township 5 N Range 12 W 6 P.M.

chains	
	North between Sections 27 & 28 Va 12°45' E
40.00	Drove a charred stake set a post for 1/4 Sec cor Erected a mound as per instructions
80.00	Drove charred stake and set a post for corner to Sections 21, 22, 27, 28, and Raised a mound as per instructions Land Prairie rolling Soil good 2 rate
	East on random between Sections 22 and 27 Va 12°45' E
40.00	Set a post for temporary 1/4 Sec cor m

Township 5 N of Range 12 W of 6 Principal Mer

chains	
79.94	Intersected the N and S line at a point 11 links South of the corner to Sections 22, 23, 26, 27 from which corner I run S 89°55' W on a true line between Sections 22 and 27 Va 12°45' E
39.97	Drove a charred stake and set a post for 1/4 Sec cor Erected a mound as per instructions
79.94	To corner to Sections 21, 22, 27, 28 Land slight rolling prairie Soil 2 rate
	North between Sections 21 and 22 Va 12°45'
40.00	Deposited a charred stake and set a post for 1/4 Sec cor Raised a mound as per instructions

Township 5 N of Range 12 W of 6 Principal Meridian

chains	
8000	Brass charred stake and set a post for corner to sections 15, 16, 21, 22 and raised a mound as per instructions Land level prairie Soil good 2nd rate
	East on a random line between sections 15 and 22 Va 12° 45' E
40.00	Set post for temporary 1/4 Sec Cor
78.51	To a gulch
80.05	Intersected N & S line at a point 25 lks South of the corner to sections 14, 15, 22, 23 from which corner I run S 89° 49' W on a true line between sections 15 and 22 Va 12° 45' E
400 9½	deposited a charred stake

Township 5 N. R 12 West of 6th P. M.

chains	
	Set a post for 1/4 sec cor and raised a mound as per instructions
80.05	To the corner to sections 15, 16, 21, 22 Land undulating, prairie Soil 2 rate
	North between sections 15 and 16 Var 12° 45' E
40.00	deposited a charred stake and set a post for 1/4 sect cor raised a mound as per instructions
79.11	Random bear N W & S E
80.00	Deposited a charred stake set a post for corner to sections 9, 10, 15, 16 and raised a mound as per instructions Land rolling prairie good 2nd rate

1/4 sec cor

Township 5 N Range 12 W 6 P.M.

	East on random line between sections 10 and 15 Va 12°45'
8.00	to ravine runs S. east
40.00	set post for temporary 1/4 sec cor
80.19	Intersected the N & S line 13 lks south of the corner to sections 10.11.14.15 from which corner I run S 89°54' W on a true line between sections 10 and 15 Va 12°45' E
40.09	Deposited charred stake and set a post for 1/4 sec cor Raised a mound as per instructions
80.19	To corner of sections 9 9.10.15.16 Land Undulating good 2 quality

Township 5 N Range 12 W 6th Principal Meridian

chains	North between sections 9 and 10 Va 12°45' E
20.00	To bed of dry creek bears N.N.E
29.80	To ravine runs N.E
40.00	Drove a charred stake and set a post for 1/4 sec corner Raised a mound as per instructions
80.00	deposited Charred stake and set a post for corner to sections 3.4.9.10 and Raised a mound as per instructions Land prairie Sandy ridges & hills Soil 3 rate Sept 2 1867
	East on a random line between sections 3 and 10 Va 12°45' E

Township 5 N. Range 12 W 6 P.M.

chains	
11.00	to bed of dry creek or ravine run N by E
22.00	To same bearing S E
40.00	Set post for temporary 1/4 sec cor
79.21	Intersected the N and S line at a point 52 lks South of cor ner to sections 2, 3, 10, 11 from which corner I run S 89°58' W on a true line between sections 3 & 10
	Var 12° 45' E
39.60½	Drove charred stake and set a post for 1/4 sec cor and raised a mound as per instructions
79.21	To corner to sections 3, 4, 9, 10
	Land sandy hills & bluffs Soil 3 rate

Township 5 N Range 12 W of 6th P.M.

chains	
	North on random line between sections 3 and 4
	Var 12° 45' E
40.00	Set post for temporary 1/4 sec cor
80.50	Intersected the north boundary of the township 90 lks East of the corner to sections 3 and 4 from which corner I run S 0° 39' E on a true line between sections 3 and 4
	Var 12 45
40.50	Deposited a charred stake and set a post for the 1/4 sec cor raised a mound as per instructions
80.50	To the corner to sections 3, 4, 9, 10.
	Land rolling prairie soil 2d rate

Township 5 N of Range 12 W of 6th P.M.

Chains	
	North between Sections 32 and 33
	N a 12°50'
4.00	Drove charred stake and set
	a post for 1/4 sec corner and
	raised a mound as per instructions
19.80	To a ravine runs N.W.E
80.00	Deposited a charred stake
	& a post for corner to sec
	tions 28, 29, 32, 33 and
	Erected a mound as per
	instructions
	Land Undulating prairie
	Soil 2 rate
	East on random line between
	Sections 28 and 33
	N a 12°50' E
4.00	Set a post for temporary 1/4 sec cor
80.05	Intersected the N and S line

Township 5 N of Range 12 W of 6th P.M.

Chains	
	9 links South of the corner to Sections
	27, 28, 33, 34 from which corner
	I run S 89°56' W, on true line
	between Sections 28 and 33
	N 12°50' E
40.12½	Drove a charred stake and set
	a post for 1/4 sec cor and
	raised a mound as per in
	structions
80.05	To the corner to Sections 28, 29
	32, 33
	Land Undulating dry prairie
	Soil 2d rate
	North between Sections 28 and 29
	N a 12°50' E
20.13	To ravine bears S E by S
30.05	Leave ravine
	Drove a charred stake and
40.00	~~Set post for temporary 1/4 sec cor~~

Township 5 N. of Range 12 W 6th P M

Chains	Set a post for 1/4 sec cor and raised a mound as per instructions
57,09	enter ravine running SE
61,60	leave ravine
80,00	Deposited charred stake and set a post for corner to sections 20, 21, 28, 29 and Raised a mound as per instructions Land level prairie Soil 2d rate
	East on a random line between Sections 21 and 28 Va 12°50'
40,00	Set a post for temporary 1/4 sec cor
80,67	Intersected the N and S line at a point 16 lks North of the corner to sections 21, 22, 27, 28 from which corner I run

Township 5 N R 12 W 6th P M

Chains	N 89°53' W on a true line between sections 21 and 28 Va 12°50
40,34	Deposited a charred stake and set a post for 1/4 sec cor and Raised a mound as per instructions
80,67	To the Corner to sections 20, 21, 28, 29, Land praire cut by gullies & ravines Soil 2 rate
	North between Sections 20 & 21 Var 12°50' E
40,00	Drove a charred stake and set a post for 1/4 sec cor and Raised a mound as per instructions
80,00	Drove charred stake and set a post for corner to sections 16, 17, 20, 21 and

Township 5 N R 12 W 6th P M

chs	Raised a mound as per instructions
	Land level prairie cut up by soil 2 rate
	East on a random line between Sections 16 and 21
	Va 12°56'
40.00	Set a post for temporary 1/4 Sec Cor
80.96	Intersected the N & S. line at a point 11 lks North of the corner to Sections 15, 16, 21, 22 from which corner I ran N 89°55' W on true line between Section 16 and 21
	Va 12°56'
40.48	Drove a charred stake and set a post for 1/4 Sec cor Raised a mound as

Township 5 N R 12 W 6th P M

chains	per instructions
80.96	To the corner to Sections 16, 17, 20, 21
	Land slightly rolling soil good 2d rate
	North between Section 16 and 17
	Var 12°56'
40.00	Drove a charred stake and set a post for 1/4 Sec cor and raised a mound as per instructions
80.00	Deposited a charred stake and set a post for corner to Sections 8, 9, 16, 17 and raised a mound as per instructions
	Land rolling prairie
	Soil 2 rate
	Sept 3 1867

Township 5 N R 12 W 6th P. M.

Chs	East on random line between Sections 9 an 16 V 12°50' E
4,00	Set post for temporary 1/4 Sec Cor
4563	to deep brook a ditch N E & S W
8060	Intersected the N & S line at ~~a point~~ the corner to Sections 9, 10 15, 16 from which corn er I ran West on true line between Sections 9 & 16 V a 12 50
4030	Drove a charred Stake and set a post for 1/4 Section corner & raised a mound as per instructions
8060	To the Corner to Sections 8, 9 16, 17

Land rolling prairie
Soil 2 rate

Township 5 N R 12 W 6th P. Meridian

Chs	North between Sections 8 and 9 V 12°50' E
3840	To ravine bears east
4000	deposited a charred Stake and set a post for 1/4 Sec cor and raised a mound as per instructions
4040	Ravine bears South E
6210	To ravine bears S E & N W
8060	Drove charred Stake and set a post for corner to Sections 4, 5, 8, 9 Erected a mound as per instructions Land cut by gulches & ravines Soil poor 2d rate

East random between Sections 4 & 9
V a 12°50' E

900	to ravine bearing N W & S E
1730	To ravine bearing South

Township 5 N R 12 W 6th P.M.

36,00	To large ravine runs N.N.E
	with high steep bluffs
40,00	Set post for temporary 1/4 sec cor
80,72	Intersected the N and S line
	at a point 22 lks North of
	the Corner to Sections 3,4,9,10
	from which corner I run
	N 89° 51' W on a true line
	between Sections 4 and 9
	Va 12° 50' E
40,36	Drove a charred Stake &
	Set a post for 1/4 sec cor
	Raised a mound as per
	instructions
80,72	To the Corner to Sections
	4, 5, 8, 9,
	Land W½ good 2 rate
	E½ very broken 3 rate

Township 5 N Range 12 W 6. P.M.

chs	North on a random line be
	tween sections 4 and 5
	Va 12° 50' E
40,00	Set a post for temporary 1/4 sec cor
79,98	Intersected the north boundary
	of the township at a point
	69 lks East of the corner
	to sections 4 and 5 from
	which corner I run
	S 0° 30' E on true line bet secs. 4 & 5
	Va 12° 50' E
39,98	Drove a charred Stake and
	Set a post for 1/4 sec corner
	Raised a mound as per
	instructions
79,98	To the corner to sections
	4, 5, 8, 9
	Land prairie S½ smooth N½
	Broken 2 rate soil

Township 5 N Range 12 W 6th P.M.

chains	North between Sections 31 & 32 Var 12° 50' E
4000	Drove a charred stake and set a post for 1/4 sec corner and raised a mound as per instructions
81,00	Drove a charred stake set a post for corner to sections 29, 30, 31, 32, and raised a mound according to instructions
	Land level prairie soil 2nd rate
	East on random line between Sections 29 and 32 Var 12° 50' E
4000	Set a post for temporary 1/4 sec cor
6800	To ravine bears North
8007	Intersected the N and S line

Township 5 N Range 12 W 6th P.M.

chains	at a point 3 links North of corner to sections 28, 29, 32, 33 from which corner I run N 89 59 W on a true line between Sections 29 and 32 Var 12° 50' E
4003½	Drove a charred stake and set a post for 1/4 sec cor and raised a mound as per instructions
8007	To the corner to sections 29 30 31, 32,
	Land prairie broken soil 2nd rate
	West on a random line between Sections 31 and 31 Va 12° 50'
4000	Set a post for temporary 1/4 sec Cor
8014	Intersected the West boundary of the township at a point 38 lks South

Township 5 N of Range 12 W 6th Pill

Chains	of the corner to sections 30 & 31 from which corner I run S 89° 44' E on true line between sections 30 & 31 Va 12° 50" on a true line between sections 30 and 31
40.19	Drove a charred stake and Set a post for 1/4 sec cor Raised a mound as per instructions
80.19	To the corner to sections 29, 30, 31, 32 Land rolling prairie good 2 rate
	North between sections 29 and 30 Va 12° 50' E
40.00	Deposited a charred stake Set a post for 1/4 sec cor

Township 5 N Range 12 W 6 Pill

Chains	Raised a mound as per instructions
80.00	Deposited a charred stake Set post for corner to sections 19, 20, 29, 30 and raised a mound as per instructions Land level prairie soil 2d rate
	East on random line between sections 20 and 29 Va 12° 50' E
8.00	To ravine bearing NE & SW
40.00	Set a post for temporary 1/4 sec cor
80.09	Intersected the N and S line 8 lks South of the corner to sections 20, 21, 28, 29 from which corner I run S 89° 57' W on a true line between sections 20 and 29 Va 12° 50' E

Township 5 N Range 12 W 6 P.M.

40.04	Drove a charred stake and set a post for the 1/4 Sec cor Raised a mound as per instructions
80.09	To the corner to sections 19, 20, 29, 30 Land slightly rolling Soil good 2d rate

West on random line between Sections 19 and 30
Var 12°50' E

40.00	Set a post for temporary 1/4 Sec Cor
80.16	Intersected the west boundary of the township at a point 27 lks South of the corner to sections 19 and 30 from which corner I run S 89°45' 8.16 on a true line between sections

Township 5 N Range 12 W 6th P.M.

chains 19 and 30
Var 12°50' E

40.16	Drove a charred stake and set a post for ~~the corner to~~ the 1/4 Section corner and Raised a mound as per instructions
80.16	To the corner of sections 19 20 29 30 Land rolling prairie soil 2 rate

North between sections 19 and 20
Var 12°50' E

40.00	Drove a charred stake one foot deep. Set a post for 1/4 Sec cor Erected a mound as per instructions
80.00	Deposited a charred stake Set a post for corner to

Township 5 N R 12 W 6 P.M.

Chains	Sections 17, 18, 19, 20 and raised a mound as per instructions
	Land level prairie
	Soil good 2d quality
	Sept 4 1867
	East on a random line between sections 17 and 20
	Var 12°50' E
4,00	Set a post for temporary 1/4 sec cor
80,62	Intersected the N and S line at a point 2 lks south of corner post to sections 16, 17, 20 & 21
	from which corner I ran S 89°59'
	West on true line between sections 17 & 20
	Va 12°50' E
40,31	Drove a charred stake and set a post for 1/4 sec cor

Township 5 N Range 12 W 6 P.M.

chs	and raised a mound as per instructions
80,62	To corner to sections 17 18 19 & 20
	Land level prairie
	Soil good 2 rate
	West on a random line between sections 18 and 19
	Va 12°50' E
34,40	To a ravine bears NE & SW
40,00	Set a post for temporary 1/4 sec cor
80,00	Intersected the west boundary of the township at a point 16 lks South of the corner to sections 18 and 19 from which corner I ran S 89°53' E on a true line between sections 18 & 19
	Va 12°50' E
40,00	Deposited a charred stake

12 inches deep Set a post
for 1/4 Sec'Cor and
Raised a mound as
per instructions
80,00 To the Corner to Sections
17, 18, 19, 20
Land level prairie
Soil good 2 rate

North between Sections
17 and 18
Va 12°50' E
40,00 Deposited a charred Stake
Set a post for 1/4 Sec Cor
Raised a mound as
per instructions
44,31 To ravine running N.W.E
80,00 Down charred Stake and
Set a post for the Corner

to sections 7, 8, 17, 18 Raised
a mound as per instructions
Land prairie level Soil good 2 rate

East on Random line between
Sections 8 and 17
Va 12°50' E
40,00 Set a post for temporary 1/4 Sec Cor
80,64 Intersected true N and S line at a
point 11 lks North of the corner
to sections 8, 9, 16, 17 from
which corner I run N 89° 57' W
on a true line between Sections
8 and 17
Va 12°50' E
40,34 Drove a charred Stake
Set post for 1/4 Sec Corner
Raised a mound as

Township 5 N R 12 W 6 P.M.

Chs	
	per instructions
80,69	To corner to sections 7,8,17,18.
	Land level prairie Soil 2d rate
	West on a random line between sections 7 and 18
	Va 12°50'
7,00	To a ravine bears N E
40,00	Set post for temporary 1/4 sec Cor
79,89	Intersected the West boundary of the township at a point 4 lks north of the corner to sections 7 and 18 from which corner I run north 89°56' E on a true line between sections 7 and 18
	Va 12°50' E

Town 5 N. of Range 12 W. of 6th P.M.

Chs	
39,89	Drove a charred stake and set a post for 1/4 sec cor and raised a mound, as per instructions
79,89	To the corner to sections 7, 8 17, 18
	Land level prairie soil good 2d rate
	North between sections 7 and 8
	Va 12°50' E
40,00	Deposited a charred stake and set a post for 1/4 sec cor Raised a mound, as per instructions
80,00	Deposited a charred stake and set a post for corner to sections 5, 6, 7, 8, and raised a mound as per

instructions
Land level prairie Soil 2 rate

East on a random line
between sections 5 and 8
Va 12°50'E
39.47 To a ravine bears south
40.00 Set a post for temporary 1/4 Sec Cor
80.95 Intersected the N and S line at
a point 18 lks North of the cor
ner to sections 4, 5, 8, 9 from
which corner I run N 89°52' W
on a true line between sections
5 and 8
Va 12°50'E
40.47½ Drove charred Stake and
set a post for 1/4 Sec Cor
Raised a mound as per

instructions
80.95 To the corner to sections 5, 6, 7, 8
Land broken rolling prairie poor 2 rate

West on a random line between
Sections 6 and 7
Va 12°50'E
40.00 Set a post for temporary 1/4 Sec Cor
79.54 Intersected the West bound
of the township at a point
11 lks North of the corner to
Sections 6 and 7 from which
Corner I run N 89°5~~8~~5 E on
a true line between sections
6 and 7
V 12°50'E
39.54 Drove a charred Stake and
Set a post for 1/4 Sec Cor

Township 6 N of R 12 W 6th P.M.

Raised a mound as per instructions

7954 To the corner to Sections 5, 6, 7, 8

Land level prairie Soil 2d rate

North on a random line between Sections 5 and 6

Va 12° 50' E

4000 Set a post for temporary 1/4 Sec Cor

7959 Intersected the North boundary of the township at a point 76 lks West of the corner to Sections 5 and 6 from which corner I ran S 0° 32' W on a true line between Sections 5 and 6

Va 12° 50' E

Town 6 N Range 12 W 6th P.M.

3959½ Drove a charred stake and set a post for 1/4 Sec Corner Erected a mound as per instructions

7959 To the corner to Sections 5, 6, 7, 8

Land prairie Soil 2 rate

Sept 5th 1867

General Description

This township is badly cut up by the Little Blue & branches & by many dry ravines tending to the Blue & branches and on an average Barely be rated as a poor 3d quality as to soil

The grass except on the bottoms of the Blue, is mostly short Buffalo Grass. Timber is scarce &

Town 6 N Range 12 W 6 P.M.

confined to the eastern part
on the little Blue and but
little of it, Ash Cotton White
Elm are all the varieties

I William Ha
do solemnly swear
with P. W. Hitchcock
United States in the
the day of July 186
laws of the United
by the said Surveyor G
the Sub division of

List of names of the individuals employed to assist in running measuring and marking the lines and corners described in the foregoing field notes of Township No 5 North of the base line of Range No 12 West of the Sixth Principal Meridian showing the respective capacities in which they acted

Cairn Davison Chainman
Samuel J. Black Chainman
C. M. Clough Moundsman

F. M. Day Flagman

We hereby certify that we assisted William Morton Deputy Surveyor in Charge directing Township Number five North of the base line of Range Number Twelve West of the Sixth Principal Meridian and that said Township has been in all respects to the best of our knowledge and belief well and faithfully surveyed and the boundary monuments planted according to the instructions given by the Surveyor General

Saml. J. Black Chainman
Harry Davison Chainman
F. M. Day Flagman
C. M. Clough moundman

Subscribed & sworn to by the above named persons before me a Notary Public for the County of Douglas in the State of Nebraska this 6th day of December 1867 J. C. Ambrose
Notary Public

I William Hardin Deputy Surveyor do solemnly swear that in pursuance of a contract with P. W. Hitchcock Surveyor of the public lands of the United States in the State of Nebraska bearing date of the day of July 1867 and in strict conformity to the laws of the United States and the instructions furnished by the said Surveyor General I have faithfully surveyed the Subdivision of Township No five north of the base line of Range Number twelve West of the Sixth Principal Meridian in the State aforesaid and do further solemnly swear that the foregoing are the true & original field notes of such survey

William Hardin Deputy Surveyor

Subscribed by the said William Hardin Deputy Surveyor & sworn to before me a Notary Public for the County of Douglas in the State of Nebraska this 6th day of December 1867

J. C. Ambrose
Notary Public

Surveyor's Office, at
Plattsmouth, January 21st 1868

The foregoing Field Notes of the survey of Township 5 North of the Base Line, of Range No. 12 West of the 6th Principal Meridian, in The State of Nebraska, executed by William Hardin, under his contract of the 12th day of July, 1867. in the months of August and September. 1867. having been critically examined, the necessary corrections and explanations made. the said Field Notes and the survey they describe are hereby approved

P W Hitchcock
Surveyor General

Index Diagram

Town 6 N. R. 12 W.

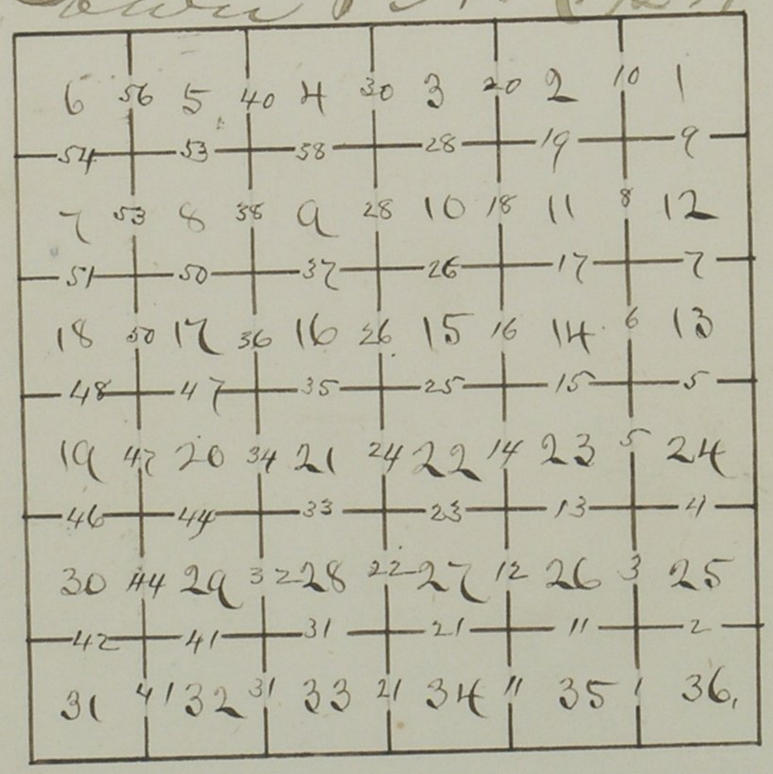

Index Diagram

Exd

Field Notes

of the Survey and Sub division of Township No 6 North of the Base line of Range No 12 West of the 6th Principal Meridian in the State of Nebraska

Executed by William Harris Deputy Surveyor under his Contract No 2 dated July 12th 1867

Survey commenced Sept 7th 1867

Survey completed Sept 14th 1867

A list of the names of

persons assisting in the survey of this township

Harry Davison Chairman
Sam & T Black Chairman
C McClough Moundman
F McDay Moundman

Field notes of the sub division lines in Township No 6 N Range 12 W 6 P. M.

Chains	To determine the proper adjustment of my compass, for sub dividing this township I commence at at the corner to townships 5 and 6 North of Ranges 11 and 12 West of the 6th Principal Meridian and run North on a black line along the east boundary of Section 36
	Var 13° 6' E
4004	To a point 14 lks west of the 1/4 sec post
8013	To a point 23 lks west of the corner to sections 25 and 36 To retrace this line or run a parallel thereto my compass must be adjusted to a variation of 12° 56' E

Township 6 S R 12 W 6th P M

Chains	
	Sub division commenced Sept 7th 1867
	From the corner to sections 1, 2, 35, 36 on the south boundary of the township I run North between sections 35 and 36
	Va 12° 56' E
40,00	Drove a charred stake and set a post for 1/4 sec corner Raised a mound as per instructions
45,65	To ravine bears S of E
80,00	Deposited charred stake etc Set a post for corner to sections 25, 26, 35, 36 and raised a mound as per instructions
	Land prairie broken soil 2 rate

Township 6 S R 12 W 6 P M

Chs	
	East on a random line between sections 25 and 36
	Va 12° 56' E
56.93	To a ravine runs S E
40.00	Set a post for temporary 1/4 sec cor
46.00	To stream 10 lks wide runs E, S.E
79.82	Intersected East boundary of the township at a point 35 lks North of the corner to sections 25 and 36
	from which corner I run N 89° 45' W
	on a true line between sections 25 and 36
	Va 12° 56' E
39.91	Drove a charred stake and set a post for 1/4 sec corner and raised a mound as per instructions
79.82	to corner to sections 25 26, 35 36
	Land prairie rough broken soil 2 rate

Town 6 N of R 12 W of 6 P M

Chains	
	North between sections 25 and 26
	Va 12° 56' E
40,00	Deposited charred stake
	set a post for 1/4 sec cor
	raised a mound as per
	instructions
49,18	To a ravine bears East
80,00	Drove a charred stake
	and set a post for corner
	to sections 23 24 25 26
	and raised a mound
	as per instructions
	Land smooth rolling good 2 rate
	East on a random line between
	sections 24 and 25
	Va 12° 56' E
23,00	To a stream 16 lks wide
	runs S E

Town 6 N of R 12 W of 6th P M

Chains	
40,00	Set a post for temporary 1/4 sec Cor
79,90	Intersected the east boundary of
	the township at a point 27 lks
	North of the corner to sections
	24 and 25 from which corner I run
	N 89° 48' W on a true line betwe-
	-een sections 24 and 25
	Var 12° 56' E
39,95	Drove a charred stake and set
	a post for 1/4 section cor and
	raised a mound as per in-
	-structions
79,90	To the corner to sections 23, 24, 25, 26
	Land level prairie soil sandy 2 rate
	North between sections 23 and 24
	Va 12° 56' E
25,00	To a stream 12 lks wide runs S of E
40,00	Deposited a charred stake and

Township 6 N of Range 12 W 6 Pile

Chains	
	Set a post for 1/4 sec cor and raised a mound as per instructions
79.90	to bend of creek 10 lks wide run S E & S W
80.00	Set a charred stake and set a post for corner to sections 13, 14, 23, 24 and raised a mound as per instructions
	Land S 1/2 Sandy hills N 1/2 Sandy bottom Soil 3 rate
	East on a random line between sections 13 and 24
	V 12° 56' E
9.00	to a deep chasm 226 lks wide bears N & S
40.00	Set a post for temporary 1/4 sec cor
80.00	Intersected the east boundary of the township 24 lks

Town 6 N of R 12 W 6 Pile

Chains	
	north of the corner to sections 13 and 24 from which corner I run N 89° 50' W on a true line between sections 13 and 24
	V 12 5 6
40.00	deposited a charred stake and set a post for 1/4 sec cor and raised a mound as per instructions
80.00	To corner to sections 13, 14 23, 24
	Land W 1/2 bluff E 1/2 smooth prairie
	Soil 2 rate & 3 rate
	Sept 7th
	North between sections 13 and 14
	Var 13° 3' E
40.00	Drove a charred stake and set a post for 1/4 sec cor and raised a mound all as per instructions

Township 6 N of Range 12 W 6th P.M.

Chains	
4021	To ravine bears south West
4170	to ravine Runs S.W.
5000	Drove a charred stake and set a post for corner to sections 11,12,13,14 and raised a mound as per instructions
	Undulating Prairie Soil 1 rate
	Eeast on a random line between section 12 and 13
	Var 13° 3'
40,00	Set a post for temporary 1/4 sec cor
79,62	Intersected the township line at point 12 lks North of the corner to section 12 and 13 from which corner I run N 89° 55' W on a true line between section 12 and 13
	Va 13° 3' E
3981	Drove charred stake and set

Town 6 N. Range 12 W 6th P.M.

Chains	
	a post for 1/4 sec cor and raised a mound as per instructions
7962	To the corner to sections 11,12 13,14
	Land undulating prairie Soil 1 rate
	North between sections 11 and 12
	Var 13° 3'
2800	Enter dry basin lay N E & S W & about 40 ch in leng Indication show it to be covered with water in spring of year. not fit for cultivation
3900	Leave basin
4000	Drove charred stake and set post for 1/4 sec corn and raised mound as per instructions
8000	Drove a charred stake and set post for corner to sections 1,2,11,12 and raised a mound as per instructions

Township 6 N R 12 W 6 P.M.

Chains	
	Land level prairie soil rich
	East on a random line between Sections 1 and 12 V 13° 3' E
40.00	Set a post for temporary 1/4 sec cor
79.28	Intersected the East boundary of the Township 20 links North of corner to Sections 1 and 12 from which corner I run N 89° 50' W on a true line between sections 1 and 12. V 13° 03' E.
39.64	Drove a charred stake and set a post for ~~[illegible]~~ 1/4 sections corner and raised a mound as per instructions
79.28	To the corner to Sections 1, 2 11 12

Township 6 N Range 12 W 6 P.M.

Chains	
	Land prairie level soil rich
	North, between Section 1 and 2 ~~Random line~~ on Random line Va 13° 3' E
40.00	Set a post for temporary 1/4 sec cor
79.60	Intersected the Township line set a point 40 lks East of the corner to sections 1 and 2 from which corner I run S 0° 17' E on a true line between sections 1 and 2. Va 13° 3' E
39.60	Drove a charred stake and set a post for 1/4 sec cor and raised a mound as per instructions
79.60	To Corner to Sections 1, 2 11, 12 Land level prairie soil rich

Township 6 N Range 12 W 6 P.M.

Chains	
	North between Sections 34 and 35
	Var 13° 3' E
40,00	Drove a charred stake and
	set a post for 1/4 Sec corner
	and raised a mound as per
	instructions
80,00	Deposited charred stake and set
	a post for corner to sections
	26, 27, 34, 35 and raised a
	mound as per instructions
	Land sandy hills 2 rate
	East on a random line between
	Sections 26 and 35
	Var 13° 3' E
26,60	To a random tree South
40,00	Set post for temporary 1/4 Sec Cor
80,03	Intersected the N and S line
	at a point 19 lks South

Town 6 N R 12 W 6 P.M.

Chs	
	of the Corner to Sections 25, 26, 35, 36
	from which Corner I run S 89° 52' W
	on a true line between Sections
	26 and 35
	Var 13° 3' E
40,01½	Deposited a charred stake and set
	a post for 1/4 Sec cor and erected
	a mound as per instructions
	Land
80,03	To Corner to Sections 26 27 34 35
	Land level prairie Soil good
	North between Sections 26 and 27.
	Var 13° 3' E
40,00	Deposited a charred stake and
	set a post for 1/4 Sec cor
	Raised a mound as per
	instructions
80,00	Deposited charred stake and

Township 6 N Range 12 W, 6 P.M.

Chains	
	Set a post for corner to Sections 22, 23, 26, 27 and raised a mound as per instructions
	Land level prairie soil 1 rate
	Sept 8th 1867
	East on a random line between sections 23 and 26
	Va 13° 3'
40.00	Set a post for temporary 1/4 section corner
80.00	Intersected the N and S line at a point 23 lks South of the corner to sections 23, 24, 25, 26. From which corner I run S 89° 50' W on a true line between section 23 and 26
	Va 13° 3' E
1.00	Deposited a charred stake

Town 6 N of Range 12 W of 6 P.M.

Chains	
	Set a post for 1/4 sec cor and raised a mound as per instructions
80.00	To the corner to sections 22, 23, 26, 27
	Land prairie level soil 1 rate
	North between sections 22 and 23
	Va 13° 3' E
14.00	Drove a charred stake and set a post for 1/4 sec cor and raised a mound as per instructions
79.60	To a ravine bear NE & SW
80.00	Drove a charred stake and set a post for corner to sections 14, 15, 22, 23 and raised a mound as per instructions
	Land level prairie soil 2 rate

Township 6 N of Range 12 W of 6th PM

Chains	
	East on a random line between Sections 14 & 23 Va 13° 3' E
18,75	To varine bears North
20,06	To varin bears North
36,90	To bottom land at foot of perpendicular bluffs
40,00	Set a post for temporary 1/4 sec cor
44,00	To Stream 8 lks wide runs SE
52,00	To same stream runs E & E
74,10	To same stream runs South
79,80	Intersect the N and S line at a point 12 lks South of the corner to Sections 13, 14, 23, 24 from which corner I run S 89° 55' W on a true line between sections 14 and 23 Va 13° 3' E
39,90	Drove a charred stake and

Township 6 N, Range 12 W, of 6th PM

Chains	
	Set a post for 1/4 Section Corner and raised a mound as per instruction
79,80	To the Corner to Sections 14, 15, 22, 23
	Land broken rolling sandy soil 2 oak

	North between Sections 14 and 15 Va 13° 3' E
28,00	To the top of perpendicular bank 25 ft high
28,20	To dry creek bed bear S W
40,00	Deposited charred stake and set post for 1/4 sec cor and raised a mound as per instructions
44,10	To Creek 12 lks wide runs SE
47,40	Same creek S W 12 lks wide
55,50	Same runs E
56,00	To bluffs runs E & W
60,00	Deposited a charred stake

Town 6 N of Range 12 W of 6th P M

Chains	
	and set a post for corner to sections 10, 11, 14, 15 and raised a mound as per instructions There is a grove of cottonwood of 4 or 5 acres lying about 30 rds west of the last described corner Land broken. Soil sandy 3rd rate
	East on a random line between sections 11 and 14 Va 13° 3' E
22.84	Ravine bears south
25.00	Ravine bears south
40.00	set a post for temporary 1/4 sec cor
79.35	Intersected the N & S line at a point 54 lks south of corner to sections 11, 12, 13, 14 from which corner A run S 89° 37' W on a true line between sections 11 & 14

Town 6 N of Range 12 W of 6th P M

Chains	
	Va 13° 3' E
39.67½	Drove charred stake and set post for 1/4 sec cor and raised a mound as per instructions
74.35	Stn Corner to sections 10, 11, 14, 15 Land level prairie Soil 1 rate
	North between sections 10 and 11 Va 13° 3' E
40.00	Deposited a charred stake and set a post for 1/4 sec cor and raised a mound as per instructions
58.10	Ravine runs west
80.00	Drove a charred stake and set a post for corner to sections 2, 3, 10, 11 and erected a mound as per instructions Land rolling prairie Soil good 2 rate

Township 6 N of Range 12 W 6 P.M.

Chains	
	Easton a random line between Sections 2 and 11 Var 13° 3' E
40.00	Set post for temporary 1/4 Sec Cor
79.60	Intersected the N & S line at a point 25 lks South of the corner to sections 1, 2, 11, 12 from which corner I run S 89° 49' W on a true line between Sections 2 & 11 Var 13° 3' E
39.80	Drove a charred stake and set a post for 1/4 Sec cor and raised a mound as per instructions
79.60	The corner to sections 2, 3, 10, 11 Land level prairie Soil 1 rate

Town 6 N of Range 12 W of 6 P.M.

Chains	
	or Random line North between Sections 2 and 3 ~~Random line~~ Var 13° 3' E
40.00	Set a post for temporary 1/4 Sec Cor
79.51	Intersect the North boundary of the township at a point 31 lks West of the corner to Sections 2 and 3 from which corner I run S 0° 13' W on true line but Secs. 2 & 3. Var 13° 3' E
39.51	Drove a charred stake and set a post for 1/4 Sec Cor and raised a mound as per instructions
79.51	The corner to Sections 2, 3, 10, 11, Land level prairie Soil 1 rate Sept. 9th 1867

Township 6 N of Range 12 W of 6 P.M.

chains	
	North between sections 33 and 34
	Va 13° 3' E
40.00	Deposited charred stake &
	Set a post for 1/4 sec cor
	and raised a mound as
	per instructions
80.00	Deposited a charred stake
	and set a post for corner
	to sections 27, 28, 33, 34
	Raised a mound as per
	instructions
	Land broken bluffs and sand
	hills Soil 3 rate
	Easton random line between
	sections 27 and 34
	Va 13° 3' E
42.00	Set a post for temporary 1/4 sec. cor
80.30	Intersected N & S line at a

Township 6 N of Range 12 W of 6th P.M.

chains	
	point 22 lks. south of the
	corner to sections 26, 27, 34, 35
	from which corner I run
	S 89° 51' W on a true line between
	sections 27 and 34
	Va 13° 3' E
40.15	Drove a charred stake and
	set a post for 1/4 sec cor and raised
	of earth with pits
	raised a mound, all as per
	instructions
80.30	The corner to sections 27, 28, 33, 34
	Land a succession of sand hills
	Soil 3 rate
	North between sections 27 and 28
	Variation 13° 3'
40.00	Drove a charred stake and set
	a post for 1/4 sec cor and raised
	a mound as per instructions
80.00	Drove charred stake and set

Township 6 N Range 12 W 6 P. M.

Chs	
	a post for corner to sections 21, 22, 27, 28. and raised a mound as per instructions
	Land rolling prairie 2 rate
	East on a random line between sections 22 & 27
	Va 13° 3' E
40.00	Set a post for temporary 1/4 sec cor
80.20	Intersected the N and S line at a point 8 lks South of the corner to sections 22, 23, 26, 27 from which corner I run S 89° 57' W on a true line between sections 22, and 27
	Va 13° 3' E
40.10	Drove a charred stake and set a post for 1/4 sec cor

Town 6 N Range 12 W 6 Principal Meridian

Chs	
	raised a mound as per instructions
80.20	The corner to sections 21, 22, 27, 28
	Land prairie broken sandy soil 2 rate
	North between sections 21 and 22
	Va 13° 3' E
40.00	Drove charred stake and set a post for 1/4 sec cor and raised a mound as per instructions
80.00	Drove charred stake and set a post for corner to sections 15, 16, 21, 22, and raised a mound as per instructions
	Land rolling sandy soil 2 rate

Township 6 N of Range 12 W of 6 Principal Meridian

chains	
	East on a random line between sections 15 and 22.
	Va 13° 3' E
40.00	Set a post for temporary 1/4 sec cor
7420	Ravine or Creek runs South E
8086	Intersected the N and S lines at a point 20 lks South of the corner to sections 14, 15, 22, 23 from which corner I run S 89° 51' W on true line between sections 15 and 22
	Va 13° 3' E
40.43	Drove a charred stake and set a post for 1/4 section cor and raised a mound as per instructions
80.86	The corner to sections 15, 16, 21, 22
	Land rolling Soil 2 rate

Township 6 N Range 12 W 6 Principal Meridian

chs	
	North between sections 15 and 16
	Va 13° 3' E
40.00	Deposited a charred stake and set a post for 1/4 sec cor And raised a mound as per instructions
66.00	Ravine 130 lks wide high steep banks bears E of South
7805	Leave ravine
80.00	Drove charred stake and set a post for corner to sections 9, 10, 15, 16
	Land rolling prairie Soil 2d rate

	East on a random line between sections 10 and 15
	Va 13° 3' E
40.00	Set a post for temory 1/4 sec cor

Township 6 N R 12 W 6 Principal Meridian

Chains	
5600	Stream 8 lks wide runs S.E
8072	Intersect the N and S line at a point 9 lks South of the corner to sections 10, 11, 14, 15 from which corner I run S 89° 36' W on a true line between sections 10 and 15
	Va 13° 3' E
4036	Deposited a charred stake set a post for 1/4 sec cor raised a mound as per instructions
8072	The corner to sections 9, 10, 15, 16
	Land rolling prairie soil 2 rate
	Sept 10th 1867
	North between sections 9 and 10

Township 6 N Range 12 W 6th Principal Meridian

Chains	
	Va 13° 3' E
4000	Drove a charred stake and set a post for 1/4 sec cor raised a mound as per instructions
7828	Ravine bears N W & S E.
8000	Drove a charred stake set a post for corner to sections 3, 4, 9, 10 and raised a mound, as per instructions
	Land level prairie soil 2 rate
	East on a random line between sections 3 and 10
	Va 13° 3' E
1125	to Creek 6 lks wid runs S E
2890	Same runs N E

Township 6 N Range 12 W 6 P. M.

40.00	Set a post for temporary 1/4 Sec Cor
43.20	Same Creek runs S E
80.93	Intersect the N & S line at a point 40 lks South of the Corner to Sections 2, 3, 10, 11 from which Corner I run S 89° 43' W on a true line between Sections 3 and 10 Va 13° 3' E
40.46½	Deposited a charred stake and set a post for 1/4 Section Corner and raised a mound as per instructions
80.93	The corner to sections 3, 4, 9, 10 Land broken Sandy Soil 2 rate

Town. 6 N R 12 W 6 Principal Meridian

Chs	
	North on a random line between Sections 3 and 4 Var 13° 3' E
20.14	Stream 13 lks runs E
40.00	Set a post for temporary 1/4 Sec Cor
79.69	Intersected the North boundary of the Township at a point 92 lks west of the Corner to Sections 3 and 4 from which corner I run S 39' W on a true line between Sections 3 and 4 Va 13° 3' E
39.69	Drove a charred stake and set a post for 1/4 Sec Cor and raised a mound as per instructions
79.69	The corner to Sections 3, 4, 9, 10 Land level prairie Soil good 2 rate

Township 6 N of R 12 W, 6 Principal Meridian.

Chains	
	North between Sections 32 & 33
	Va 13° 3' E
40,00	Deposited a charred stake
	set a post for 1/4 Sec cor
	Raised a mound as
	per instructions
80,00	Drove a charred stake and
	set a post for corner to
	Sections 28, 29, 32, 33,
	and raised a mound as
	per instructions
	Land sandy hilly soil 3 rate
	East on a random line
	between sections 28 and 33
	Va 13° 3' E
40,00	Set a post for temporary 1/4 Sec Cor
41,00	Top of steep bluffs
44,82	Stream 8 lks wide runs S E

T. 6. N of R 12, W of 6 P M

Chains	
80,13	Intersect N and S line at point
	22 lks south of corner to Sections
	27, 28, 33, 34 from which
	corner I run S 89° 55' W on a
	true line between sections 28
	and 33
	Va 13° 3' E
40,06½	Drove a charred stake and
	set a post for 1/4 Sec cor and
	raised a mound as per in-
	structions
80,13	The corner to sections
	28, 29, 32, 33
	Land rolling & hilly, soil sandy
	2 rate
	N between sections 28 and 29
	Va 13° 3' E
26,13	Small stream 5 lks wide runs E

Township 6 N. Range 12 W. 6 Principal Meridian

Chains	
40,00	Drove a charred stake and set a post for 1/4 Sec Cor and raised a mound as per instructions
80,00	Drove a charred stake set a post for corner to Sections 20, 21, 28, 29 and raised a mound as per instructions
	Land broken hilly, & sandy Soil 3 rate
	East on a random line between Sections 21 and 28 Va 13° 3' E
40,00	Set a post for temporary 1/4 Sec Cor
86,60	Intersected the N & S line at a point 45 lks South of the Corner to Sections 21, 22, 27, 28,

T 6 N. R 12 W. 6th P. M.

Chains	
	from which corner I run S 89° 41' W on a true line between Sections 21 and 28 Va 13° 3' E
40,30	Drove a charred stake and set a post for the 1/4 Section Corner and raised a mound as per instructions
80,60	The corner to Sections 20, 21, 28, 29 Land broken Sandy Soil 2 rate
	Sept 11, 1867
	North between Sections 20 and 21 Va 13° 3' E
40,00	Drove a charred stake and set a post for 1/4 Sec Cor and raised a mound as per instructions
80,00	Drove a charred stake and set a post for the Corner to Sections 16, 17, 20, 21 and raised a mound as per instructions

Township 6 N of Range 12 W of 6 P.M.

Chains	
	Land S½ broken Sandy 2 rate N½ level 1 rate
	East on a random line between sections 16 and 21 Va 13° 3' E
40.00	Set a post for temporary ¼ sec cor
40.25	Ravine bears South East
80.89	Intersected the N & S line at a point 55 lks South of the corner to sections 15, 16, 21, 22 from which corner I run S 89° 36' W on a true line between sections 16 & 21 Va 13° 3' E
80.45	Drove a charred stake and set a post for ¼ sec cor and raised a mound

T 6 N of R 12 W of 6th P.M.

	as per instructions
80.89	The corner to sections 16, 17, 20, 21
	Land rolling prairie Soil 2 rate
	North between sections 16 and 17 Va 13° 3' E
40.00	Drove a charred stake and set a post for the ¼ section corner and raised a mound as per instructions
80.00	Drove a charred stake and set a post for corner to Sections 8, 9, 16 & 17 Raised a mound as per instructions
	Land prairie undulating Soil 1 rate

Township 6 N. Range 12 W 6th principal Meridian

Chains	
	East on a random line between Sections 9 and 16 Va 13° 3' E
40,00	Set a post for temporary 1/4 Sec cor.
60,19	Ravine runs North
80,42	Intersected the N & S line at a point 46 lks South of the corner to Sections 9, 10, 15, 16 from which cor- ner I run S 89° 40' W on a true line between Sec tions 9 and 10 Va 13° 3' E
40,21	Drove a charred stake and set a post for 1/4 Sec cor Raised a mound as per instructions
80,42	The corner to Sections 8, 9, 15, 16. Smooth prairie 2 rods

Town 6 N Range 12 W 6th P. Me.

Chains	
	North between Sections 8 and 9 Var 13° 3' E
40,00	Deposited a charred stake and set a post for 1/4 Sec Cor Raised a mound as per instructions
65,00	Creek 5 lks wide runs E
80,00	Deposited a charred stake for a post for corner to Sections 4, 5, 8, 9 and raised a mound as per instructions Land level prairie Soil 2 rate
	East on a random line between Sections 4 and 9 Va 13° 3' E
24,00	Stream 7 lks wide runs North East
40,00	Set a post for temporary 1/4 Sec cor

Township 6 N Range 12 W of 6th principal M

26.79	Intersected the N and S line at a point 26 lks South of the corner to sections 3.4.9.10 from which corner I run S 89°49' W on a true line between sections 4 and 9
	Va 13° 3'
40.39½	Drove a charred stake set a post for ~~corner to~~ ~~sections~~ 1/4 section corner and raised a mound as per instructions
80.79	The corner to sections 4.5.8.9
	Land broken sandy soil 3rd rate
	North on random line between sections 4 and 5
	Va 13° 3'

T 6 N R 12 W 6 P M

40.00	Set a post for temporary 1/4 sec cor
57.93	Intersected the north boundary of the township at a point 100 lks West of the corner to sections 4 and 5 from which corner I run S 0° 48' W on a true line between sections 4 and 5
	Va 13° 3' E
39.93	Drove a charred stake set a post for 1/4 sec cor raised a mound as per instructions
79.93	The corner to sections 4.5.8.9
	Land smooth level soil 2 rate
	North between sections 31 and 32
	Va 12° 56' E
40.00	Drove a charred stake and set a post for 1/4 sec cor

Township 6 N Range 12 W
6 Principal Meridian

Chains	
	and raised a mound
	as per instructions
72,50	To creek ~~dry~~ dry ~~wide~~ bears East
80,00	Drove charred stake and
	set a post for corner to
	Sections 29, 30, 31, 32 and
	raised a mound as
	per instructions
	Land sandy hills Soil 3 rate
	East on a random line
	between sections 29 & 32
	V 12°56'
40,00	Set a post for temporary 1/4 sec cor
71,00	Dry bed of creek runs N & S
81,00	Intersect the N & S line
	at a point 10 lks south
	of the corner to sections
	28, 29, 32, 33 from

Town 6 N Range 12 W 6 P.M.

Chains	
	Which corner I run S 89°56' W
~~40,00~~	on a true line between sections
	29 and 32
	Va 12°56' E
40,00	Drove a charred stake set
	a post for 1/4 sec cor
	Raised a mound as per
	instructions
80,00	The corner to sections
	29, 30, 31, 32
	Land sandy hills Soil 3 rate
	Sept 12th 1867
	West on a random line
	between sections 30 and 31
	Va 12°56' E
40,00	Set a post for temporary 1/4 sec
	corner ~~and~~
79,00	Intersected the west bound
	ary of the township

Township 6 N Range 12 W

Chan	
	at a point 38 lks South of the corner to sections 30 and 31 from which corner I run S 89°44' E on a true line between sections 30 and 31 V a 12° 56' E
39,00	Drove a charred stake and set a post for 1/4 sec corner and raised a mound as per instructions
79,00	The corner to sections 29 30 31 32 Land steep high sand hills Soil 3 rate

North between sections 29 and 30 V a 12° 56' E

Township 6 N Range 12 W

Chs	
40,00	Drove a charred stake and set a post for 1/4 sec cor Raised a mound as per instructions
80,00	Deposited a charred stake set a post for corner to sections 19, 20, 29, 30 and raised a mound as per instructions Land sandy hills & ridges Soil poor 3 rate

East on a random line between sections 20 & 29 V a 12° 56'

22,50	Ravine or dry creek runs S E
40,00	Set a post for temporary 1/4 sec cor

Township 6 N Range 12 W
6 Principal Meridian

chs	
79.96	Intersected the N and S line at a point 42 lks South of the corner to sections 20, 21, 28, 29 from which corner I run S 89° 42' W on a true line between sections 20 and 29
	Va 12° 56' E
39.98	Drove a charred stake
	Set a post for 1/4 sec cor
	Raised a mound as per instructions
79.96	The corner to sections 19, 20, 29, 30
	Land rolling Soil 2 rate

Township 6 N Range 12 W 6 PM

chs	
	West on a random line between sections 19 and 30
	Va 12° 56'
40.00	Set a post for temporary 1/4 sec cor
78.60	Intersected the West boundary of the township 64 lks South of the corner to sections 19 and 30 from which corner I run S 89° 33' E on a true line between sections 19 and 30
	Va 12° 56' E
38.60	Drove a charred stake and Set a post for 1/4 sec cor
	Raised a mound as per instructions
78.60	The corner to sections 19, 20, 29, 30
	Land Sandhills Soil 3 rate

Township 6 N Range 12 W

Chs	
	North between Sections 19 and 20 Var 12° 56' E
25.00	Creek (dry) runs S.S.E
40.00	Drove a charred stake Set a post for 1/4 sec cor Raised a mound as per instructions
80.00	drove a charred stake set a post for corner to sections 17, 18, 19, 20 and raised a mound as per instructions Land broken sandy 3 rate

East on a random line between Sections 17 and 20 Var 12° 56' E

Chs	
40.00	Set post for temporary 1/4 sec cor

Township 6 N Range 12 W 6 P.M.

Chs	
79.87	Intersected the N and S line 11 chs North of the corner to Sections 16, 17, 20, 21 from which corner I run N 89° 55' W on a true line between Sections 17 and 20 Var 12° 56' E
39.93½	Drove a charred stake and set a post for 1/4 sec cor and raised a mound as per instructions
79.87	The corner to Sections 17, 18, 19, 20 Land prairie rolling with small low sandhills soil 2 rate

West on a random line between Sections 18 and 19 variation 12° 56' East

Chs	
29.14	Creek bed (dry) runs S.S.E.

Township 6 N Range 12 W
6 P.M.

Chains	
40.00	Set a post for temporary 1/4 Sec Cor
79.13	Intersected the West boundary of the township 70 lks South of the Corner to Sections 18 and 19 from which Corner I run S 89° 30' E on a true line between sections 18 and 19
	Va 12° 56' E
39.13	Drove a charred stake Set a post for 1/4 Sec Cor Raised a mound as per instructions
79.13	The Corner to Sections 17, 18 19, 20
	Land broken sandy Soil 3 rate

Township 6 N Range 12 W
6th P.M.

Chains	
	North between Sections 17 and 18
	Var 12° 56' E
40.00	Drove a charred stake and Set a post for 1/4 Sec Cor and raised a mound as per instructions
80.00	Drove a charred stake Set a post for corner to Sections 7, 8, 17, 18 and raised a mound as per instructions
	Land rolling prairie
	Soil 2 rate

	East on a random line between Sections 8 and 17
	Va 12° 56' E
40.00	Set a post for temporary 1/4 Sec Cor.
80.20	Intersected the N and S line

Town 6

chains	
40.00	
79.13	
39.1	
79.	

Township 6 N Range 12 W

chains	
	43 lks North of the Corner to Sections 8. 9. 16. 17 from which corner I run N 89° 45' W on a true line between Sections 8 and 17
	Var 12° 56' E
40.10	Drove a charred stake Set a post for 1/4 Sec cor Raised a mound as per instructions
80.20	The corner to sections 7. 8. 17. 18
	Land level prairie Soil rate
	West on a random line between Sections 7 and 18
	Var 12° 56' E
40.00	Set a post for temporary 1/4 Sec cor

Township 6 N Range 12 W

chs	
78.80	Intersected the West boundary of the township at a point 67 lks South of the corner to Sections 7 and 18. from which corner I run S 89° 38' E on a true line between Sections 7 and 18
	Var 12° 56' E
38.80	Drove a charred stake and set a post for 1/4 Sec cor and raised a mound as per instructions
78.80	The corner to Sections 7. 8. 17. 18
	Undulating prairie Soil rate
	Sept 13 1867

Township 6 N Range 12 W 6th Pm

chs	
	North between sections 7 and 8
	Var 12° 56' E
4,00	Drove a charred stake
	Set a post for 1/4 sec cor
	Raised a mound as per
	instructions
8,00	Drove a charred stake
	Set a post for corner to sections 5, 6, 7, 8, and raised
	a mound as per instructions
	Land level prairie
	Soil loam

	East on a random line
	between sections 5 and 8
	Va 12° 56' E
4,00	Set a post for temporary 1/4 sec cor
8,05	to bed of dry creek South ^ easterly
4,00	Set a post

Town 6 N Range 12 W 6 Pm

chs	
8,00	Intersected the N and S line at a
	point 40 lks north of corner to
	sections 4, 5, 8, 9, from which
	corner I run N 89° 43' W on a
	true line between sections
	5 and 8
	Va 12° 56' E
4,00	Drove a charred stake and
	set a post for 1/4 sec cor
	Raised a mound as per
	instructions
8,00	The corner to sections 5, 6, 7, 8
	Land level prairie soil loam

	West on a random line
	between sections 6 and 7
	Va 12° 56' E
4,00	Set a post for temporary 1/4 sec cor

Township 6 N Range 12 W

6 P.M.

chs	
79,68	Intersected the west boundary of the township at a point 58 lks south of the corner to sections 6 and 7 from which corner I run S 89° 39' E on a true line between sections 6 and 7 Var 12° 56' E
39,68	Drove a charred stake Set a post for 1/4 sect cor Raised a mound as per instructions
79,68	The corner to sections 5,6,7,8 Land undulating prairie Soil 1 rate

Township 6 N Range 12 West

6 P.M.

chains	
	North on a random line between sections 5 and 6 Var 12° 56' E
40,00	Set a post for temporary 1/4 sec cor
79,84	Intersected the north boundary of the township at a point 95 lks west of the corner to sections 5 and 6 from which corner I run South W on a true line between sections 5 and 6 Var 12° 56' E
39,84	Drove a charred stake Set a post for 1/4 sec cor Raised a mound as per instructions
79,84	The corner to 5,6,7,8 Land level Soil 2 rate

Township 6 N R 12 W
6 Principal Meridian

Finished Sub Dividing this
township Sept 14th 1867

General Description

The quality of the land
in this township on an
average is below 2d rate
have a large portion of
Sandy hills
There is in some places
alonge the streams a few
scattering Cottonwood
otherwise it has no timber

I William Hardin Dy
Swear that in pursuan
Hitchcock Surveyor of the
States in the State of Ne
of July 1867 and in stre
United States and the n
Surveyor General I have
sion of Township number
number twelve West of the

List of names of the individuals employed to assist in the running measuring and marking the lines and corners described in the foregoing field notes of the Township No 6 North of the base line of Range No 12 West of the 6th Principal Meridian Showing the respective capacities in which they acted

Harry Davison Chainman
Samuel T Black Chainman
O M Clough Moundsman

F M Day Flagman

We hereby Certify that we assisted William Hardin Deputy Surveyor in ~~Surveying~~ Sub dividing Township number Six North of the base line of Range number twelve west of the 6th P Principal Meridian and that said township has been in all respects to the best of our knowledge and belief well and faithfully surveyed and the boundary monuments planted according to the instructions furnished by the Surveyor General

Saml. T. Black Chainman
Harry Davison Chainman
C. M. Clough Mound man
F M Day Flag man

Subscribed and sworn to by the above named persons before me a Notary Public in the County of Douglas State of Nebraska this 6th day of Dec. 1867

J.C. Ambrose Notary Public

I William Hardin Deputy Surveyor do solemnly swear that in pursuance of a contract with Phineas W Hitchcock Surveyor of the Public lands of the United States in the State of Nebraska bearing date of the 12th day of July 1867 and in strict conformity to the laws of the United States and the instructions furnished by the said Surveyor General I have faithfully surveyed the subdivision of Township Number Six North of the base line of Range number twelve West of the sixth Principal Meridian in the State aforesaid and do further solemnly swear that the foregoing are the true and original field notes of such survey

William Hardin

Deputy Surveyor

Subscribed by said William Hardin deputy surveyor and sworn to before me a Notary Public for Douglas county in the State of Nebraska this 6th day of December AD 1867

J. C. Ambrose

Notary Public

Surveyor's Office at
Plattsmouth, January 21st 1868

The foregoing Field Notes of the Sub-division of Township No. 6 North of the Base line, of Range No. 12 West of the 6th Principal Meridian in the State of Nebraska, executed by William Hardin, under his contract of the 12th day of July, 1867, in the month of September, 1867 having been critically examined, the necessary corrections and explanations made, the said Field Notes, and the survey they describe, are hereby approved

C. W. Fitchue
Surveyor General.

Field Notes
of the subdivision lines of
Township Seven North of the
Base line, of Range Twelve west
of the 6th Principal Meridian in
the Territory of Nebraska, by
Charles W. Pierce Deputy Surveyor
in conformity to his contract
No 275 bearing date the 24th
day of September AD 1860

Commenced July 31st 1859
Completed August 5th 1859

D. L. made A.G. Jones
& comp'd by C. B. Rivers

Exmd E.E.M.
Plotted C.C.N.
Comp'd
Comp'd A.G. & C.B.R.

Copied C.B.R.

Township 7 N. Range 12 W. 6th P.M.

6	53	5	39	4	30	3	20	2	10	1	
52		51		38		29		19		9	
7	50	8	37	9	28	10	19	11	8	12	
49		48		36		27		18		7	
18	47	17	35	16	27	15	17	14	7	13	
46		45		34		26		16		6	
19	45	20	34	21	25	22	15	23	5	24	
44		43		33		24		14		4	
30	42	29	32	28	23	27	13	26	3	25	
41		40		31		22		12		2	
31	40	32	31	33	22	34	12	35	2	36	

Names and duties of Assistants

John Brandon	Chainman
Robert Campbell	Chainman
Henry L Harvey	Chainman
Josiah A Barton	Chainman
William H Oglesby	Axeman
Henry Herrick	Axeman
Brayton C Hare	Flayman
Ephraim Willis	Flayman
John E McMullan	Compassman

United States of America }
Territory of Nebraska } ss.

We Darwin L. Peckham, Jacob C Sackner William H Oglesby, Henry Smith do solemnly swear that we will faithfully Execute the duties of chain carriers; that we will plumb the tally pins whether by sticking or dropping the same; that we will level the chain upon uneven ground. And report the true distance to all notable objects and the true length of all lines we assist in measuring to the best of our skill and ability.

Darwin L. Peckham
Jacob C Sackner
Henry Smith
Wm. H Oglesby

Subscribed by the above named persons and sworn to before me, a deputy Surveyor of the United States for the Territory of Nebraska this 20th day of Sept. 1859

Charles W Pirie
Deputy Surveyor

United States of America }
Territory of Nebraska } S.S.

I, Ephraim Willis do solemnly swear that I will well and truly perform the duties of Flagman, according to instructions given me, and to the best of my skill and ability

Ephraim Willis

Subscribed by the above named Ephraim Willis and sworn to before me ~~this~~ a deputy Surveyor of the United States for the Territory of Nebraska this 20th day of Sept. 1859

Charles W. Pierce
Deputy Surveyor

United States of America }
Territory of Nebraska } SS

We John A Bauning and Josiah A Barton do solemnly swear that we will well and truly perform the duties of Axeman according to instructions given us and to the best of our skill and ability.

John A Bauning
Josiah A Barton

Subscribed by the above named persons and sworn to before me, a deputy Surveyor of the United States for the Territory of Nebraska this 20th day of Sept. 1859

Charles W. Pierce
Deputy Surveyor

United States of America } ss
Territory of Nebraska }

I Henry L Harvey do solemnly swear that I will well and truly perform the duties of compassman, according to instructions given me and to the best of my skill and ability

Henry L. Harvey

Subscribed by said Henry L Harvey and sworn to before me, a deputy Surveyor of the United States for the Territory of Nebraska this 20th day of Sept. 1859

Charles W Pierce
Deputy Surveyor

United States of America } ss.
Territory of Nebraska }

I Henry J. Smith do solemnly swear that I will well and truly perform the duties of Flagman according to instructions given me and to the best of my skill and ability

Henry J Smith

Subscribed by the above named Henry J Smith and sworn to before me, a deputy Surveyor of the United States for the Territory of Nebraska this 20th day of Sept. 1859

Charles W Pierce
Deputy Surveyor

We do solemnly swear that we will faithfully execute the duties of Chain carriers. That we will level the chain upon uneaven ground, and plumb the tally pins whether by sticking or dropping the same that we will report the true distance to all notable objects, and the true length of all lines that we assist in measureing to the best of our skill and ability

John Brannan
Robert G Campbell
Henry L. Harvey
Josiah A Burton

Sworn to and subscribed to before me Charles W Pierce a United States Deputy Surveyor This 30th day of July 1859

Charles W Pierce
Deputy Surveyor

I do solemnly swear that I will well and truly perform the duties of Compassman according to instructions given me and to the best of my skill and ability

John Emmitt McMullan

Sworn to and subscribed before me Charles W Pierce a United States Deputy Surveyor this 30th day of July 1859

Charles W. Pierce
Deputy Surveyor

We do solemnly swear that we will well and truly perform the duties of axemen according to instructions given us and to the best of our skill and ability

Wm. H. Oglesby

Henry Hessick

Sworn to and subscribed before me Charles W Pierce a United States deputy Surveyor this 30th day of July 1859

Charles W. Pierce

Deputy Surveyor

We do solemnly swear that we will well and truly perform the duties of Flagmen according to instructions given us, and to the best of our skill and ability

Benjamin C Hare

Ephraim Willis

Sworn to and subscribed to before me Charles W Pierce a United States Deputy Surveyor this 30th day of July 1859

Charles W Pierce
Deputy Surveyor

Field notes of the Subdivision lines in

Township 7 S Range 12 W of the 6th Pr M

To determin the proper adjustment of My compass for sub-dividing this Township. I commence at the corner to Township 6 and 7 North Ranges 11 and 12 West and run North on a blank line allong the East Boundary of Section 36

Variation 13° 38' East
by Burts Improved Solar compass

40.00 The quarter section corner

80.00 The corner to sections 25 and 36

To retrace this line or run parallel thereto my compass must be adjusted to a variation of 13° 38' East

Subdivision Commenced 31st July 1859

From the corner to sections 1. 2 35 and 36 on the South boundary of the Township. I run

Township 70 North Range 12 W 6th P.M.

North between Sections 35 and 36

Variation by Burts improved

Solar Compass 14° 00' East

40.00 Drove charred stake set a Post raised a mound with trench as per instructions for quarter Section corner

40.00 Drove a charred stake set a Post raised a mound with trench as per instructions for corner to Sections 25. 26. 35 and 36

Land Gently rolling Prairie

Soil 2d rate

East on a random line between Sections 25 and 36

Variation 13° 51' East

40.00 Set a post for temporary quarter Section corner

79.80 Intersect the East Boundary

Township 70 N Range 12 W 6th P.M.

of the Township 27 links South of the corner to Sections 25 and 36 from which corner I run West on a true line between Sections 25 and 36

Variation 14° 03' East

79.96 Drove a charred stake set a post raised a mound with trench as per instructions for quarter Section corner

79.80 The Corner to Sections 25. 26. 35. and 36

Land gently rolling Prairie. Soil 2d Rate

North between Sections 25 and 26

Variation 13° 51' East

6.00 At drain course S.E

40.00 Drove a charred stake set a Post raised a mound with trench as per instructions for quarter Section corner

Township 7 N Range 12 W 6th Pr. M

67.00 A Drane Course S.E

80.00 Drove a charred Stake Set a Post raised a mound with trench as per instructions for corner to sections 23.24.25 and 26

Land Gently rolling. Soil 2d Rate

East on a random line between Sections 24 and 25

Variation 13° 12' East

40.00 Set a post for temporary quarter section corner

79.86 Intersect the East Boundary of the Township 60 links South of the corner to sections 24 and 25

From which corner I run West on a true line between sections 24 and 25

Variation 13° 38' East

39.93 Drove a charred Stake Set a Post raised a Mound with trench as per instructions for quarter section corner

79.86 The corner to sections 23.24.25 and 26

Land Gently rolling Prairie Soil 2d Rate

North between Sections 23 and 24

Variation 13° 12' East

40.00 Drove a charred Stake Set a Post raised a mound with trench as per instructions for quarter section corner

80.00 Drove a charred Stake Set a Post raised a mound with a trench as per instructions for corner to Sections 13.14. 23 and 24

Land Gently rolling Prairie Soil 2d Rate

Township 7 S Range 12 W 6th P.M.

East on a random line between
Sections 13 and 24
Variation 13° 12' East
40.00 Set a Post for a Temporary quarter
Section corner
79.96 Intersect the East boundary of
the Township 5 links South of the
corner to Sections 13 and 24
From which corner I run
West on a true line between Sections
13 and 24
Variation 13° 14' East
39.98 Drove a charred Stake set a
Post raised a mound with a
trench as per instructions
for quarter Sections corner
79.96 The corner to Sections 13, 14
23 and 24
Land gently rolling Soil
2d Rate

Township 7 S Range 12 W 6th P.M.

North between Sections 13 and 14
Variation 13° 12' East
40.00 Drove a charred Stake set a
post raised a mound
with a trench as per instructions
for quarter Section corner
65.00 at Drove course East
80.00 Drove a charred Stake set
a Post raised a mound with
a trench as per instructions
for corner to Sections 11 & 12
13 and 14
Land Gently rolling Prairie Soil 2 Rate

East on a random line between
Sections 12 and 13
variation 13° 12' East
19.12 at Drove course S.E.
39.10 at drove course South
40.00 Set a Post for a temporary quarter

section corner

40.12 Intersect the East Boundary of the Township 4 links South of the corner to sections 12 and 13

From which corner I run West on a true line between Sections 12 and 13

Variation 13° ~~East~~ 14' East

40.06 Drove a charred stake set a post raised a mound with a trench as per instructions for quarter section corner

80.12 The corner to sections 11, 12, 13 and 14

Land Gently rolling Prairie Soil 2d Rate

North between sections 11 and

Variation 13° 12' East

40.00 Drove a charred stake set a Post

raised a Mound with a trench as per instructions for quarter section corner

47.60 Road from Fort Leavenworth to Fort Kearny bearing East and west

80.00 Drove a charred stake set a Post raised a mound with a trench as per instructions for corner to sections 1, 2, 11 and 12

Land Rolling Prairie Soil 2d Rate

East on a random line between Sections 1 and 12

Variation 13° 00' East

40.00 Set a Post for temporary quarter Section corner

80.06 Intersect the East Boundary

Township 7 N Range 12 W 6th P.M.

of the Township 5 links South of
of the corner to Sections 1 and 12
From which corner I run
West on a true line between
Sections 1 and 12

Variation 13° 02' East

40.03 Drove a charred Stake Set a Post
raised a mound with a trench
as per instructions for quarter
Section corner

80.06 The corner to Sections 1. 2. 11 and
12

Land Rolling Prairie Soil 2d
Rate

North on a Random line between
Sections 1 and 2

Variation 13° 00' East

40.00 Set a Post for temporary
quarter Section corner

Township 7 N Range 12 W 6th P.M.

40.24 Intersect the North Boundary
of the Township 4 links East of
the corner to Sections 1 and 2
From which corner I run
South on a true line between
Sections 1 and 2

Variation 13° 02' East

40.24 Drove a charred Stake Set a
Post raised a Mound with
a trench as per instructions
for quarter Section corner

80.24 The corner to Sections 1. 2. 11
and 12

Land Gently rolling Prairie
Soil 2d Rate

Township 70 Range 12 West 6th P.M.

North between Sections 34 and 35

Variation 14° 00' East

40,00 Drove a charred Stake Set a Post raised a Mound with a trench as per instructions for quarter section corner

80,00 Drove a Charred Stake Set a Post raised a mound with a trench as per instructions for corner to Sections 26. 27, 34 and 35

Land Level Prairie, Soil 2d Rate

East on a random line between Sections 26 and 35

Variation 13° 25' East

25,00 ⊕ Drain course S.E

40,00 Set a Post for temporary quarter section corner

Township 70 Range 12 W 6th P.M.

67,20 ⊕ drain course South

80,10 Intersect the North and South line 32 links South of the corner to Sections 25, 26, 35 and 36

From which corner I run West on a true line between Sections 26 and 35

Variation 13° 23' East

40,05 Drove a charred Stake Set a Post raised a mound with a trench as per instructions for quarter section corner

80,10 The corner to Section, 26 27 34 and 35

Land rolling Prairie. Soil 2d Rate

North between Sections 26 and 27

Variation 13° 00' East

Township 7 N Range 12 W 6th Pr. M

12,51 A drain course S.E
40,00 Drove a charred Stake set a Post raised a mound with a trench as per instructions for quarter Section corner
71,00 A drain course S.E
80,00 Drove a charred Stake set a Post raised a mound with a trench as per instructions for corner to Sections 22, 23 26 and 27
Land rolling Prairie.
Soil 2d Rate

East on a random line between Sections 23 and 26
Variation 13° 00' East
40,00 Set a post for tempory quarter section corner
68,75 A drain course S.E

Township 7 N Range 12 West 6th Pr. M

79,54 Intersect the North and South line 5 links South of the corner to Sections 23 24 25 and 26
From which corner I ran West on a true line between Sections 23 and 26
Variation 13° 02' East
39,77 Drove a charred Stake set a Post raised a mound with a trench as per instructions for quarter Section corner
79,54 The corner to Sections 22.23. 26 and 27
Land Gently Rolling
Soil 2d Rate

North between section 22 and 23
Variation 13° 00' East
40,00 Drove a charred Stake set a Post raised

Township 7 N. Range 12 W 6th P.M.

a mound with a trench as per instructions for quarter section corner

80.00 Drove a charred stake set a post raised a mound with a trench as per instructions for corner to Sections 14. 15. 22 and 23

Land Rolling Prairie Soil 2d Rate

East on a random line between Sections 14 and 23

Variation 13° 00' East

40.00 Set a Post for temporary quarter section corner

49.00 A drain course South

50.00 Intersect the North and South line 48 links North of corner to Sections 13. 14. 23 and 24

From which corner I run West on a true line between Sections

Township 7 N Range 12 W 6th P.M. Mo

14 and 23

Variation 12° 42' East

40.03 Drove a charred stake set a post raised a mound with a trench as per instructions for quarter Section corner

80.06 The corner to Sections 14. 15. 22. and 23

Land Rolling Prairie, Soil 2d Rate

North between Sections 14 and 15

Variation 13° 00' East

40.00 Drove a charred stake set a Post raised a mound with a trench as per instructions for quarter Section corner

50.00 Drove a charred stake set a Post raised a mound with a trench as per instructions for corner to Sections 11. 10. 14 and 15

Land Rolling Prairie Soil 2d Rate

Township 70 North Range 12 W 6th P.M.

East on a random line between
Sections 11 and 14
Variation 13° 00' East
40,00 Set a Post for a temporary quarter
Section corner
80,00 Intersect North and South line
5 links South of corner to Sections
11. 12. 13 and 14
From which corner I run
West on a true line between
Sections 11 and 14
Variation 13° 02' East
40,00 Drove a charred stake set a Post
raised a mound with a trench
as per instructions for quarter
Section corner
80,00 The corner to Sections 10. 11.
14 and 15
Land rolling Prairie
Soil 2d Rate

Township 70 N Range 12 W 6th P.M.

North between Sections 10 and 11
Variation 13° 00' East
40,00 Drove a charred stake set a
Post raised a mound with
a trench as per instructions
for quarter Section corner
56,00 Road from Fort Leavenworth to
Fort Kearney bearing N.W
and S.E
80,00 Drove a charred stake set a
Post raised a mound with
a trench as per instructions
for corner to Sections 2. 3.
10 and 11
Land level Prairie
Soil 2 Rate

East on a random line between Sections
2 and 11
Variation 13° 00' East

Township 7 North Range 12 West 6th

40,00 Set a Post for tempry quarter Section corner

79,94 Intersect the North and South line 14 links South of the corner to Sections 1.2.11 and 12

From which corner I run West on a true line between Sections 2 and 11

Variation 13° 06'

39,97 Drove a charred Stake Set a Post raised a mound with a trench as per instructions for quarter section corner

79,94 The corner to Sections 2.3. 10 and 11

Land Gently rolling Soil 2d Rate

North on a random line between Sections 2 and 3

Variation 13° 00' East

40,00 Set a Post for tempory quarter

Township 7 North Range 12 West 6th P.M.

Section corner

40,45 Intersect the North boundary of the Township 40 links West of the corner to Sections 2 and 3

From which corner I run South on a true line between Sections 2 and 3

Variation 12° 48' East

40,45 Drove a charred Stake set a post raised a mound with a trench as per instructions for quarter Section corner

40,45 The corner to Sections 2.3. 10 and 11

Land Gently rolling Soil 2d Rate

July 31st 1859

Township 7 N Range 12 W 6th P.M.

North between Sections 33 and 34
variation 13° 55' East

40,00 Drove a Charred Stake Set a Post raised a Mound with a trench as per instructions for quarter section corner

80,00 Drove a charred Stake Set a Post raised a mound with a trench as per instructions for corner to Sections 27, 28, 33 and 34

Land rolling Prairie, Soil 2d Rate

East on a random line between Sections 27 and 34
Variation 13° 15' East

40,00 Set a Post Tempory quarter Section corner

80,90 Intersect the North and South line 21 links North of the corner

Township 7 North R 12 W 6th Principal, M

to Sections 26, 27, 34 and 35.
From which corner I run West on a true between Sections 27 and 34
Variation 13° 06' East

40,45 Drove a charred Stake Set a Post raised a mound with a trench as per instructions for quarter Section corner

80,90 The corner to Sections 27, 28, 33 and 34

Land level Prairie. Soil 2d Rate

North between Sections 27 and 28
Variation 13° 15' East

40,00 Drove a charred Stake Set a Post raised a mound with a trench as per instructions for quarter Section corner

80,00 Drove a charred Stake Set a

22

Township 70 North Range 12 W 6th P.M.

Post raised a mound with a trench
as per instructions for corner to
Sections 21 22 27 and 28
40 Land Gently rolling Prairie
Soil 2d Rate

East on a random line between
80 Sections 22 and 27
Variation 12° 20' East
40.00 Set a Post for temporary quarter
Section corner
60.75 Intersect the North and South
line 14 links South of the corn.
to Sections 22, 23, 26 and 27
From which corner I run
WEST on a true line between
Sections 22 and 27
Variation 12° 20' East
40.39 Drove a charred Stake set a
Post raised a mound with

Township 70 North Range 12 W 6th P.M.

a trench as per instructions for
quarter section corner
40.75 The corner to Sections 21, 22,
27 and 28
Land rolling Prairie
Soil 2d Rate

North between section 21 and 22
Variation 12° 20' East
40.00 Drove a charred Stake set a
Post raised a mound with a
trench as per instructions
for quarter section corner
80.00 Drove a charred Stake set a
Post raised a mound with
a trench as per instructions
for corner to Sections 15, 16
21 and 22
Land level Prairie
Soil 2d Rate

Township 7 N Range 12 W 6th Principal Mer

East on a random line between
Sections 15 and 22
Variation 12° 20' East
40,00 Set a Post for Tempory quarter
Section corner
80,24 Intersect North and South line
at the corner to sections 14. 15. 22.
and 23
From which corner I ran
West on a true line between
Sections 15 and 22
Variation 12° 20' East
40,12 Drove a Charred Stake Set a Post
raised a mound with a trench
as per instructions for quarter
Section corner
80,24 The corner to Sections 15. 16. 21
and 22
Land rolling Prairie
Soil 2 Rate

Township 7 N Range 12 W 6th Pr Mer

North between Sections 15 and 16
Variation 12° 20' East
40,00 Drove a Charred Stake Set a Post
raised a mound with a trench
as per instructions for quarter
Section corner
80,00 Drove a Charred Stake Set a
Post raised a mound with a
trench as per instructions for
corner to Sections 9. 10. 15 and
16
Land rolling Prairie Soil 2d Rate

East on a random line between
Sections 10 and 15
Variation 12° 20' East
40,00 Set a Post for Tempory quarter
Section corner
79,40 Intersect North and South line
at the corner to Sections 10. 11. 14
and 15

Township 7 N Range 12 W 6th P.M.

From which corner I run
West on a true line between
Section 10 and 15.
variation 12° 20' East
32.70 Drove a charred Stake set a Post
raised a mound with a
trench as per instructions
for quarter section corner
79.40 The corner to Sections 9. 10. 15 and 16.
Land level Prairie. Soil 2d rate

North between sections 9 and 10
Variation 12° 20' East
40.00 Drove a charred Stake set a Post raised
a mound with a trench as per instructions for quarter
Section corner
80.00 Drove a charred Stake set a Post raised
a Mound with a trench as per instructions
for corner to Sections 3. 4. 9 and 10
Land level Prairie. Soil 2d Rate

Township 7 North Range 12 W 6th P.M.

East on a random line between
Sections 3 and 10
Variation 12° 30' East
36.00 Road from Fort Leavenworth
to Fort Kearney bearing N. W
and S. E
40.00 Set a Post for tempory quarter
Section
79.42 Intersect North and South line
12 links North of the corner to
Sections 2. 3. 10 and 11
From which corner I run
West on a true line between
Sections 3 and 10
Variation 12° 25' East
32.71 Drove a charred Stake set a Post
raised a mound with a trench
as per instructions for
quarter section corner
79.42 The corner to Sections 3. 4. 9 and 10
Land gently rolling. Soil 2 Rate

Township 7 North Range 6 West 6th P. M.

North on a random line between 3 and 4

Variation 12° 30' East

38.00 Road from Fort Leavenworth to Fort Kearney bearing N. W and S. E

40.00 Set a Post for Tempory quarter Section corner

80.21 Intersect the North boundary of the Township 50 links East of the corner to Sections 3 and 4

From which corner I run South on a true line between Sections 3 and 4

Variation 12° 54'

40.21 Drove a charred Stake Set a Post raised a mound with a Trench as per instructions for quarter Section corner

80.21 The corner to Sections 3, 4, 9 and 10

Land gently rolling Soil 2d Rate

Township 7 N Range 12 West 6th Principal Mer.

North between sections 32 and 33

Variation 13° 24' East

40.00 Drove a charred stake set a Post raised a mound with a trench as per instructions for quarter section corner

80.00 Drove a charred stake set a Post raised a mound with a trench as per instructions for corner to sections 28, 29, 32 and 33

Land rolling Prairie, Soil 2d Rate

East on a random line between sections ~~33~~ and 33 & 28

Variation 13° 24' East

40.00 Set a Post for temporary quarter Section corner

46.30 At dry drain course S. W

79.52 Intersect the North and South line 55 links North of the corner to

Township 7 North Range 12 West 6th P.M.

Sections 27 & 33 and 34
From which corner I run
West on a true line between Sections
28 and 33
Variation 13° 00' East

39.74 Drove a charred stake set a Post raised
a mound with a trench as per
instructions for quarter section
corner

79.52 The corner to Sections 28, 29, 32 and 33
Land rolling Prairie Soil 2d Rate

North between Sections 28 and 29
Variation 13° 24' East

40.00 Drove a charred stake set a Post
raised a mound with a trench
as per instructions for quarter
section corner

80.00 Drove a charred stake set a post
raised a mound with a trench

Township 7 N Range 12 West 6th P.M.

as per instructions for corner
to Sections 20 21 28 and 29
Land rolling Prairie Soil 2d Rate

East on a random line between Sections
21 and 28
Variation 12° 36' East

30.00 At Drain course S.E.

40.00 Set a post for temporary quarter
Section corner

40.30 Intersect North and South line
5 links South of the corner to
Sections 21, 22, 27 and 28
From which corner I run
West on a true line between
Sections 21 and 28
Variation 12 40

40.15 Drove a charred stake set a Post
raised a mound with a trench
as per instructions for

Township 7 North Range 12 West 6th P.M.

quarter section corner

80,30 The corner to sections 20, 21, 28 and 29
Land rolling Prairie, Soil 2d Rate

North between sections 20 and 21
Variation 12° 36 East

36 20 A drain course East

40,00 Drove a charred stake set a Post raised a mound with a trench as per instructions

80,00 Drove a charred stake set a Post raised a mound with a trench as per instructions for corner to sections 16, 17, 20 and 21
Land rolling Prairie Soil 2d Rate

East on a random line between sections 16 and 21
Variation 12° 36' East

40,00 Set a Post for temporary quarter

Township 7 N Range 12 W 6th P.M.

Section corner

80,18 ~~Intersect~~ North and south line 3 links south of corner to Sections 15, 16, 21 and 22
From which corner I run west on a true line between Sections 16 and 21
Variation 12° 37' East

40 09 Drove a charred stake set a Post raised a mound with a trench as per instructions for quarter Section corner

80 18 The corner to sections 16, 17, 20 and 21
Land rolling Prairie, Soil 2d Rate

North between Sections 16 and 17
Variation 12° 36' East

40,00 Drove a charred stake set a Post raised a mound with a trench

Township 7 N Range 12 West 6th P M

as per instructions for quarter
Section corner

80,00 Drove a charred Stake set a Post
raised a Mound with a trench
as per instructions for a corner
to Sections 8, 9, 16 and 17
Land rolling Prairie. Soil 2d Rate

East on a random line between
Sections 9 and 16
Variation 12° 36' East

40,00 Set a Post for temporary quarter
Section corner

79,66 Intersect North and South line
at the corner to sections 9, 10, 15
and 16

From which corner I
run west on a true line between
Sections 9 and 16
Variation 12° 36' East

Township 7 North Range 12 West 6th P M

39,94 Drove a charred Stake set a Post
raised a Mound with a trench
as per instructions for quarter
Section corner

79,88 The corner to sections 8, 9, 16 and 17
Land rolling Prairie. Soil 2d Rate

North between sections 9 and 8
Variation 12° 36 East

40,00 Drove a charred Stake set a Post
raised a mound with a trench
as per instructions for quarter
Section corner

80,00 Drove a charred Stake set a Post
raised a Mound with a trench
as per instructions for corner
to sections 4, 5, 8 and 9
Land rolling. Soil 2d Rate

Township 7 N Range 12 West 6th Principal M.

East on a random line between
Sections 4 and 9

Variation 12 05' East

40,00 Set a Post for temporary quarter
Section corner

80,74 Intersect North and South line
12 links North of corner to Sections
3, 4, 9 and 10

From which corner I run
West on a true line between
Sections 4 and 9

Variation 12° 00' East

40,37 Drove a charred stake set a
Post raised a mound with a
trench as per instructions for
Quarter Section corner

80,74 The corner to Sections 4, 5,
8 and 9

Land rolling. Soil 1st & 3d Rate
2d half 2nd Rate

Township 7 North Range 12 West 6th Pr. Mer.

North on a random line between
Sections 4 and 5

Variation 12° 05' East

40,00 Set a Post for temporary quarter
Section corner

80,14 Intersect North ~~and South~~
~~line~~ boundary of the Township
9 links West of corner to Sections
4 and 5

From which corner I run
~~South~~ on a true line between
Sections 4 and 5

Variation 12° 01' East

40,14 Drove a charred stake set a Post
raised a mound with a trench
as per instructions for
Quarter Section corner

80,14 The corner to Sections 4, 5, 8
and 9 Land rolling Prairie Soil 2d Rate

August 3d 1859

Township 7 North Range 12 West 6th P.M.

North between Sections 31 and 32
Variation 13° 00' East

40,00 Drove a charred stake set a Post raised a mound with a trench as per instructions for quarter section corner

80,00 Drove a charred stake set a Post raised a mound with a trench as per instructions for corner to Sections 29. 30. 31 and 32
Land rolling Prairie Soil 2d Rate

East on a random line between Sections 29 and 32
Variation 12° 51' East

40,00 Set a Post for temporary quarter section corner

79,62 Intersect North and South line at the corner to Sections 28, 29 32 and 33

Township 7 N Range 12 West 6th P.M.

From which corner I run West on a true line between Sections 29 and 32
Variation 12° 51' East

39,51 Drove a charred stake set a Post raised a mound with a trench as per instructions for quarter section corner

79,02 The corner to Sections 29, 30, 31 and 32
Land level Prairie Soil 2d Rate

West on a random line between Sections 30 and 31
Variation 12° 51' East

40,00 Set a Post for temporary quarter section corner

79,12 Intersect the west boundary of the Township 55 links South of the corner to Sections 30 and 31
From which corner I run

Township 70 North Range 12 West 6th P.M.

East on a true line between Sections 31 and 32

Variation 12° 27' East

39.12 Drove a charred Stake set a Post raised a mound with a trench as per instructions for quarter Section corner

79.12 The corner to Sections 29, 30, 31 and 32. Land rolling Prairie, Soil 2nd Rate

---

North between Sections 29 and 30

Variation 12° 54' East

40.00 Drove a charred stake set a Post raised a mound with a trench as per instructions for quarter Section corner

80.00 Drove a charred stake set a Post raised a mound with a trench as per instructions for corner to Sections 19, 20, 29 and 30 Land level Prairie, Soil 2d Rate

Township 70 North Range 12 West 6th P.M.

East on a random line between Sections 20 and 29

Variation 12° 40' East

40.00 Set a Post for temporary quarter Section corner

79.70 Intersect the North and South line ~~between sections~~ at the corner to Sections 20, 21, 28 and 29

From which corner I run ~~west~~ West on a true line between Sections 20 and 29

Variation 12° 40' East

39.85 Drove a charred set a Post raised a mound with a trench as per instructions for quarter section corner

79.70 The corner to Sections 19 20 29 and 30

Land level Prairie

Soil 2nd Rate

Township 7 N Range 12 W 6th Principal Mer

West on a random line between
Sections 19 and 30
Variation 12° 40' East

36.00 A drain course N. E

40.00 Set a post for temporary quarter
Section corner

60.00 A drain course S E

79.25 Intersect the west boundary of the
Township 33 links south of the
Corner to Sections 19 and 30
~~Variation~~ From which corner I run
East on a true line between
Sections 19 and 30
Variation 12 26' East

39.25 Drove a charred stake set a Post
raised a mound with a trench
as per instructions for quarter
Section corner

79.25 The corner to Sections 19 20 29
and 30. Land level Prairie
Soil 2d Rate

Township 7 North Range 12 West 6th P. M. Mer

North between Sections 19 and 30
Variation 12° 40' East

40 A Drain course East

40.00 Drove a charred stake set a
Post raised a mound with a
trench as per instructions
for quarter Section corner

80.00 Drove a charred stake set a
Post raised a mound with a
trench as per instructions
for corner to Section 17 18 19 and
20

Land rolling Prairie
Soil 2d Rate

East on a random line between
Sections 17 and 20
Variation 12° 40' East

40.00 Set a Post for temporary quarter
Section corner

Township 7 S Range 12 W 6th Principal Mer

24,75 At Drain course S.E

80,00 Intersect North and South line at the corner to section 16, 17, 20 and

From which corner I run

West on a true line between sections 17 and 20

Variation 12° 48' East

40,00 Drove a Charred Stake Set a post raised a mound with a trench as per instr. for quarter section corner

80,00 The corner to sections 17, 16, 19 and 20

Land rolling Prairie Soil 2d Rate

West on a random line between sections 16 and 19

Variation 12° 48' East

24,15 At Drain course S.E

38,00 At Drain course S.E

40,00 Set a Post for temporary quarter ~~Raised a mound with~~

Township 7 S Range 12 West 6th Principal Mer

Section corner

74,00 At drain course S.E

79,26 Intersect West boundary of the Township 8 links south of the corner to sections 16 and 19

From which corner I run East on a true line between sections 16 and 19

Variation 12° 47' East

39,26 Drove a charred stake set a post raised a mound with a trench as per instructions for quarter section corner

79,26 The corner to sections 17 18 and 19 and 20

Land rolling Prairie Soil 3d Rate

North between sections 17 and 16

Variation 12° 48' East

40,00 Drove a charred stake set a post raised a mound with a trench as per instructions for quarter section corner

Township 7 of Range 12 West 6th Principal Mer

80,00 Drove a charred stake set a post
raised a mound with a trench as
per instructions for corner to
39 sections 7 & 17 and 18
Land rolling Prairie, Soil 2nd Rate

East on a random line between sections
79 8 and 17

Variation 12° 21' East

40,00 Set a Post ~~raised a Mound~~ for
temporary Quarter section corner
53,00 ~~Cr~~ Drain course S. W
79,52 Intersect North and South line 5 links
South of the corner to sections 8, 9,
16 and 17
From which corner I run
West on a true line between sections
8 and 17

Variation 12° 23' East

39,56 Drove a charred stake set a Post

Township 7 of Range 12 West 6th Pr. Mer

raised a mound with a trench
as per instructions for quarter
section corner
79,52 The corner to sections 7, 8, 17 and 18
Land rolling Prairie. Soil 3d Rate

West on a random line between sections
7 and 18

Variation 12° 21' East

40,00 Set a Post for temporary quarter
section corner
79,31 Intersect ~~North and South~~ west
boundary of Township 20 links
South of the corner to sections
7 and 18
From which corner I run
East on a true line between
sections 7 and 18

Variation 12° 12' East

39,31 Drove a charred stake set a Post

Township 7 N R 12 W 6th Principal Mer

raised a mound with a trench as
per instructions for quarter
Section corner
79,31 The corner to Sections 7, 8, 17 and 18
Land rolling Prairie, Soil 3d rate

North between Sections 7 and 8
Variation 12° 21' East
40,00 Drove a charred Stake set a Post,
raised a mound with a trench
as per instructions for quarter
Section corner
76,63 A Drain course East
80,00 Drove a charred stake set a post
raised a mound with a trench
as per instructions for corner
to sections 5, 6, 7 and 8
Land rolling Prairie, Soil 3d rate

Township 7 N Range 12 W 6th Prin Mer

East on a random line between
Sections 5 and 8
Variation 12° 00' East
40,00 Set a Post for temporary quarter
Section corner
80,00 Intersect North and South line
at the corner to Sections 4, 5, 8 and 9
from which corner I run
west on a true line between
Sections 5 and 8
Variation 12° 00 East
40,00 Drove a charred stake set a Post
raised a mound with a trench
as per instructions for
quarter Section corner
80,00 The corner to Sections 5, 6,
7 and 8
Land rolling Prairie
Soil 3d Rate

Township 7 & Range 12 West 6th Principal Mer

West on a random line between
Sections 6 and 7
Variation 12° 00' East
40,00 Set a Post for temporary quarter
Section corner
79,40 Intersect ~~North and South line~~
West boundary of Township
29 links South of the corner
to sections 6 and 7
From which corner I run
East on a true line between
Sections 6 and 7
Variation 11° 34' East
39,40 Drove a charred stake set a Post
raised a mound with a trench
as per instructions for quarter
Section corner
79,40 The corner to sections 5, 6, 7 and
8
Land rolling Prairie. Soil 2d Rate

Township 7 & Range 12 W 6th Principal Mer

North on a random line between
Sections 5 and 6
Variation 12° 00
40,00 Set a Post for temporary quarter
Section corner
80,16 Intersect the North boundary of
the Township 5 links West of the
corner to sections 5 and 6
From which corner I run
South on a true line between
Sections 5 and 6
Variation 11° 54' East
40,16 Drove a charred stake set a Post
raised a mound with a trench
as per instructions for quarter
Section corner
80,16 The corner to sections 5, 6, 7 and
8
Land rolling Prairie
Soil 2d Rate August 5th 1859

Township 7 North Range 12 W 6th P.M.

General Description

The quality of the land in this Township is of a second and third rate. Gently rolling Prairie. There is no Timber or water in this Township.

List of Names

A list of names of the individuals employed to assist in running, measuring or marking the lines and corners described in the foregoing field notes of Township No 7 North of the Base line of Range No 12 West of the 6th Principal Meridian in Nebraska Territory showing the respective capacities in which they acted

John Brannan	Chainman
Robert Campbell	Chainman
Henry Harvey	" "
Josiah Burton	" "
Wm H Oglesby	Axeman
Henry Herrick	" "
Bruyton C Hare	Flagman
Ephraim Willis	" "
John E McMullin	Compassman

Hatted 2

Field Notes
of the
Survey of the Subdivision and Meander
Lines in Township Eight North of Range
Twelve West of the 6th Principal Merid.
Nebraska Territory by
Justus L. Cozad. deputy surveyor
Under his contract No 272. bearing date
April 29 A.D. 1859

Survey commenced July 28th 1859
Survey completed August 4th 1859

Copied by W. W. S.
Compared by W. W. S. & A. G.
Exd C. C.

Crossing of Road omitted between Sec 18-19
also — " 3-4

Names and Duties of Assistants

Andrew D. Cozad	Compassman
Darwin L. Peckham	Chainman
Jacob C. Sackner	Chainman
Ira S. Taylor	Flagman
Henry J. Smith	Axman

Township 8 North Range 12 West 6th P.M.



Township 8 N. Range 12 W. 6th P.M.

From the Post and Mound corner to Sections 1.2.35.36. on the South Boundary of the Township I run

North between Sections 35 and 36

Variation 12° 25' East

40.00 Drove a charred stake. set a post. raised a mound, with a trench, as per instructions for quarter section corner

80.00 Drove a charred stake, set a post. raised a mound with a trench as per instructions for corner to Sections 25.26.35.36

Land rolling prairie. Soil 2nd rate.

East on a random line between Sections 25 and 36.

Variation 12° 25' East

40.00 Set a post for temporary quarter section co

80.05 Intersect the East Boundary of the Township 30 links North of the corner to Sections 25.30.31.36 from which I run

Township 8 N. Range 12 W 6th Prin. Merid.

West on a true line between Sections 25 and 36

Variation 12° 12' East

~~40.02~~ Drove a charred stake. Set a post. raised a mound, with a trench, as per instructions for quarter section corner

80.05 The corner to Sections 25.26.35.36

Gently rolling prairie. Soil 2nd rate.

North between Sections 25 and 26

Variation 12° 25' East

~~40.00~~ Drove a charred stake Set a post. raised a mound with a trench as per instructions for quarter section corner

80.00 Drove a charred stake. Set a post. raised a mound with a trench as per instructions for corner to Sections 23.24.25.26

Rolling prairie. Soil 2nd rate

July 28th 1859

Township 8 N. Range 12 W. 6th Prin. Merid

East on a random line between Sects. 24 & 25.

Variation 12° 25' East

40.00 Set a post for temporary quarter sect. corner.

80.06 Intersect the East Boundary of the Township 22 links North of the corner to Sections 24.25. 19.30. from which corner Sun West on a true line between Section 24 and 25

Variation 12° 16' East

40.03 Drove a charred stake. Set a post. raised a mound. with a trench. as per instructions for quarter section corner

80.06 The corner to Sections 23.24.25.26

Gently rolling prairie 2nd rate

North on a true line between Sections 23 & 24

Variation 12° 25' East

40.00 Drove a charred stake. Set a post. raised a mound. with a trench as per instructions

Township 8 N. Range 12 W. 6th Prin. Merid

for quarter section corner

80.00 Drove a charred stake. Set a post. raised a mound with a trench. as per instructions. for corner to Sections 13.14.23.24

Rolling prairie

Soil 2nd rate

East on a random line between Sections 13 and 24

Variation 12° 25' East

~~40.00 Drove a charred stake. Set a post. raised a mound with a trench as per instructions for quarter section corner~~

40.00 Set a post for temporary quarter sect. Cor.

79.98 Intersect the East Boundary of the Township 10 links North of the Cor. to Sections 13.24.18.19 from which corner Sun West on a true line between Sections 13 & 24

Variation 12° 21' East

39.99 Drove a charred stake. Set a post. raised a mound with a trench

as per instructions for quarter section corner
79.98 The corner to Sections 13.14. 23.24
Gently rolling prairie
Soil 1st rate

North between Sections 13 and 14
Variation 12° 25' East
40.00 Drove a charred stake. Set a post. raised a mound with a trench as per instructions for quarter section corner
80.00 Drove a charred stake. Set a post. raised a mound. with a trench. as per instructions for corner to Sections 11.12. 13.14
Gently rolling prairie
Soil 1st rate

East on a random line between Sections 12 & 13
Variation 12° 25' East
40.00 Set a post for temporary quarter Sect. Cor.
80.14 Intersect the East Boundary of the

Township 5 links North of the corner to Sections 12 13. 7. 18 from which corner I run West on a true line between Sects 12 and 13
Variation 12° 23' East.
40.07 Drove a charred stake. Set a post. raised a mound with a trench as per instructions for quarter section corner
80.14 The corner to Sections 11.12. 13. 14
Gently rolling prairie
Soil good 2nd rate

North between Sections 11 and 12
Variation 12° 25' East
35.00 Intersect bluffy land. leave land upland bearing N E and S W.
40.00 Drove a charred stake. Set a post. raised a mound with a trench as per instructions for quarter section corner
80.00 Drove a charred stake. Set a post. raised a mound with a trench as per instructions for

Township 8 N. Range 12 W. 6th Prin. Merid.

corner to Sections 1.2.11.12.
Land South half level Soil good 2nd rate.
" North half hilly Soil 3rd rate

East on a random line between Sections 1 and 12
Variation 12° 25' East

40.00 Set a post for temporary quarter section corner
80.36 Intersect the East Boundary of the Township 4 links North of the corner to Sections 1.12.6.7 from which corner I run
Weston true line between Sections 1 and 12
Variation 12° 23' East
40.18 Drove a charred stake. Set a post. raised a mound with a trench. as per instructions for quarter Section corner
80.36 The corner to Sections 1.2.11.12
Surface broken. Soil 3rd rate. sandy

North between Sections 1 and 2 on true line
Variation 12° 25' East

Township 8 N. Range 12 W. 6th Prin. Merid.

40.00 Drove a charred stake. Set a post. raised a mound with a trench. as per instructions for quarter Section corner
82.57 Intersect the Second Standard Parallel North 13.03 chains West of the Post and Mound corner to Sections 35 and 36. at which point I drove a charred stake. set a post. raised a mound. with a trench as per instructions. for closing corner to Sections 1 and 2.
Land hilly sandy
Soil 3rd rate
July 29th 1859

From the corner to Sections 2.3.34.35 on the South Boundary of the Township I run North between Sections 34 and 35
Variation 12° 55' East
40.00 Drove a charred stake. Set a post. raised a mound with a trench as per instructions

Township 8 N Range 12 W. 6th Prin. Merid

for quarter section corner

80.00 Drove a charred stake, set a post. raised a mound with a trench as per instructions for corner to sections 26.27.34.35

Gently rolling prairie

Soil 1st rate

East on a random line between Sections 26 and 35

Variation 12° 55' East

40.00 Set a post for temporary quarter section corner

80.10 Intersect N and S line 15 links North of the corner to Sections 25.26.35.36. from which corner I run

West on a true line between Sections 26 and 35

Variation 12° 49' East

40.05 Drove a charred stake. Set a post. raised a mound with a trench. as per instructions for quarter section corner

80.10 The corner to Sections 26.27.34.35

Township 8 N. Range 12 W. 6th Prin. Merid

Gently rolling prairie. Soil 1st rate

North between Sections 26 and 27

Variation 12° 55' East

40.00 Drove a charred stake. Set a post. raised a mound with a trench as per instructions for quarter section corner

80.00 Drove a charred stake, set a post. raised a mound with a trench as per instructions for corner to Sections 22.23 26.27.

Gently rolling prairie. Soil good 2nd rate

East on a random line between Sections 26 and 23

Variation 12° 55' East

40.00 Set a post for temporary quarter section corner

80.20 Intersect the N & S line 28 links North of the corner to Sections 23.24.25.26 from which corner I run

West on a true line between Sections 23 and 26

Township 8 N. Range 12 W 6th Prin Merid

Variation 12° 43' East

40.10 Drove a charred stake. Set a post. raised a mound. with a trench, as per instruction for quarter section corner

80.20 The corner to Sections 22.23.26.27

Gently rolling prairie. Soil good 2nd rate.

North between Sections 22 and 23

Variation 12° 55' East

40.00 Drove a charred stake. Set a post. raised a mound with a trench. as per instructions for quarter section corner

78.50 A drain descends N 20° East

80.00 Drove a charred stake. Set a post. raised. a mound with a trench as per instructions for corner to Sections 14.15.22.23

Gently rolling prairie

Soil good 2nd rate

East on a random line between Sections 14 & 23

Township 8 N. Range 12 W. 6th Pr. Med

Variation 12° 45' East

39.00 A drain descends N 30° W

40.00 Set a post for temporary quarter Section corner

80.08 Intersect the N and S line S links North of the corner to Sections 13.14.23.24 from which corner I run

West on a true line between Sections 14 and 23

Variation 12° 42' East

40.04 Drove a charred stake. Set a post. raised a mound, with a trench, as per instructions for quarter section corner

80.08 The corner to Sections 14.15.22.23

Gently rolling prairie. Soil 2nd Rate

North between Section 14 and 15

Variation 12° 40' East

40.00 Drove a charred stake. Set a post. raised a mound, with a trench as per instructions. for quarter section corner

80.00 Drove a charred stake. Set a post. raised a

Township 8 N. Range 12 W. 6th Prin. Merid.

mound, with a trench as per instructions
for corner to Sections 10, 11, 14, 15.
South half gently rolling
North half broken. Soil 2nd rate

East on a random line between Sections
11 and 14.

Variation 12° 45' East

40.00 Set a post for temporary quarter section corner
80.00 Intersect the N & S line 11 links North of
the corner to Sections 11, 12, 13, 14 from which
corner I run
West on a true line between Sections 11 and 14

Variation 12° 40' East

40.00 Drove a charred stake, set a post, raised
a mound with a trench as per instructions for quarter section corner
80.00 The corner to Sections 10, 11, 14, 15.
Second rate rolling prairie

Township 8 N. Range 12 W. 6th Prin. Merid.

North between Sections 10 and 11

Variation 12° 55' East

21.00 A ravine bears N E and S W
38.00 Top of Platte River Bluff bears N E and S W
40.00 Drove a charred stake. Set a post, raised a
mound, with a trench, as per instructions,
for quarter section corner.
80.00 Drove a charred stake. Set a post, raised
a mound, with a trench as per instructions
for corner to Sections 2, 3, 10, 11
High broken bluffy prairie. Soil 3rd rate

East on a random line between Sections
2 and 11

Variation 12° 55' East

40.00 Set a post for temporary quarter section corner
79.96 Intersect N & S line 36 links North of the
corner to Sections 1, 2, 11, 12 from which
corner I run
West on a true line between Sections 2 and 11

Township 8 N. Range 12 W. 6th Prin. Merid.

Variation 12° 40' East

39.98 Drove a charred stake. Set a post. raised a mound, with a trench as per instructions for quarter section corner

79.96 The corner to Sections 2.3.10.11

Rolling prairie Soil 3rd rate

North on a true line between Sections 2 and 3

Variation 12° 55' East

10.00 Intersect bottomland bearing N 60° E and S 60° W

40.00 Drove a charred stake Set a post. raised a mound, with a trench. as per instructions for quarter section corner

82.70 Intersect The Second Standard Parallel North 13.05 chains West of the Post and Mound corner to Sections 34 and 35. at which point I drove a charred stake. Set a post raised a mound, with a trench, as per instructions. for closing corner to Sections 2 and 3

Level bottom land. Soil 2nd rate. July 30th 1859

Township 8 N. Range 12 W 6th Prin. Merid.

From the corner to Sections (Post and Mound) 3.4.33.34. on the South Boundary of Twp. I run North between Sections 34 and 33

Variation 12° 55' East

40.00 Drove a charred stake. Set a post. raised a mound, with a trench. as per instructions for quarter section corner

80.00 Drove a charred stake. Set a post. raised a mound. with a trench. as per instructions corner to Sections 27.28.33.34

Gently rolling prairie

Soil 3rd rate. good.

East on a random line between Sections 27 & 34

Variation 12° 50' East

40.00 Set a post for temporary quarter Section Corner

79.95 Intersect N and S line 20 links North of the corner to Sections 26.27.34.35 from which corner I run

West on a true line between Sections 27 and 34

Township 8 N. Range 12 W. 6th Prin. Merid.

Variation 12° 41' East

39.97½ Drove a charred stake. Set a post. raised a mound with a trench. as per instructions for quarter section corner.

79.95 The corner to Sections 27. 28. 33. 34
Gently rolling prairie. Soil good. 2nd rate

North between Sections 27 and 28

Variation 12° 50' East

40.00 Drove a charred stake. Set a post. raised a mound, with a trench. as per instructions for quarter section corner

80.00 Drove a charred stake. Set a post. raised a mound. with a trench as per instructions for corner to Sections 21. 22. 27. 28
Gently rolling prairie. Soil 2nd rate

East on a random line between Sections 22 and 27

Variation 12° 20' East

40.00 Set a post for temparary quarter section corner

Township 8 N. Range 12 W 6th Prin. Merid.

79.64 Intersect the N and S line 50 links South of the corner to Sections 22. 23. 26. 27 from which corner I run West on a true line between Sections 22 and 27

Variation 12° 41' East

39.82 Drove a charred stake. Set a post. raised a mound with a trench. as per instructions for quarter section corner

79.64 The corner to Sections 21. 22. 27. 28
Gently rolling prairie. Soil good 2nd rate

North between Sections 21 and 22

Variation 12° 25' East

40.00 Drove a charred stake. Set a post. raised a mound with a trench as per instructions for quarter section corner

80.00 Drove a charred stake. Set a post. raised a mound with a trench. as per instructions for corner to Sections 15. 16. 21. 22
Gently rolling prairie. Soil good 2nd rate

Township 8 N. Range 12 W. 6th Prin. Merid.

East on a random line between Sections 22 & 15

Variation 12° 25' East

40.00 Set a post for temporary quarter section c

79.79 Intersect the N and S line 21 links South of the corner to Sections 14.15.22.23 from which corner I run

West on a true line between Sections 15 and 22.

Variation 12° 34' East

39.89½ Drove a charred stake. Set a post. raised a mound with a trench. as per instructions for quarter section corner.

79.79 The corner to sections 15.16.21.22.

Gently rolling prairie

Soil good 2nd rate.

North between Sections 15 and 16

Variation 12° 30' East

40.00 Drove a charred stake. Set a post. raised a mound with a trench as per instructions for quarter section corner

Township 8 N. Range 12 W 6th Prin Meridian

80.00 Drove a charred stake. Set a post raised a mound with a trench as per instructions for corner to Sects 9.10.15 & 16

Gently rolling prairie

Soil good 2nd rate

East on a random line between Sections 10 & 15

Variation 12° 25' East

40.00 Set a post for temporary quarter section corner

42.30 A drain course North

79.74 Intersect the N and S line 27 links South of the corner to Section 10.11.14 & 15. from which corner I run

West on a true line between Sections 10 & 15

Variation 12° 37' East

39.87 Drove a charred stake Set a post raised a mound with a trench as per instructions for quarter sec cor

79.74 The corner to Sections 9.10.15 & 16

Hilly Sandy land

Soil 3rd Rate

Township 8 N Range 12 W 6th Prin Meridian

North between sections 9 and 10

Variation 12°.35 East

40.00 Drove a charred stake Set a post raised a mound with a trench as per instructions for quarter sec

60.00 Entered bottom land heavy timbered land bearing East & West

80.00 Drove a charred stake Set a post raised a mound with a trench as per instructions for Corner to Sections 3.4.9 & 10

South 60 chains hilly

Soil 3rd rate

North 20 chains level Soil 2nd rate

East on a random line between Sect 3 & 10

Variation 12°.45 East

20.00 Intersect upland bearing N & S and S W

40.00 Set a post for temporary quarter section corner

79.80 Intersect the North & South line 8 links South of the corner to Sect 2.3.10 & 11 from which I run

West on a true line between Sections 3 and 10

Variation 12°.43° East

Township 8 N Range 12 W 6th Prin Meridian

39.90 Drove a charred Stake Set a post raised a mound with a trench as per instruction for quar Section corner

79.80 The corner to Sections 3.4.9 & 10

Land Rolling Prairie

Soil 2nd rate

North on a true line between Sections 3 & 4

Variation 12° 00' East

39.90 a Drain course N 70° E

40.00 drove a charred Stake Set a post raised a mound with a trench as per instructions for quarter Sect. Cor.

60.00 Road from Ft. Kearney to Nebraska City, bears N. 60° E & S. 60° W.

82.80 Intersect the second Standard Parallel North 12.55 chains West of the corner to Sect 33 & 34 at which point I drove a charred Stake Set a post raised a mound with a trench as per instruction for closing corner to Section 3 & 4

Level bottom land

Soil good 2nd Rate

Aug 1st 1859

Township 8 N Range 12 W 6th Prin Merid

From the corner to Sections 32 and 33
3 and 4 the South Boundary of the Tsp. run
North between Sections 32 and 33
Variation 12° 0' East

21.00 Road leading from Leavenworth to
Fort Kearny Bears N 40° W and S 40° E

40.00 Drove a charred stake set a post.
raised a mound, with a trench, as per
instructions for quar Section corner.

80.00 Drove a charred stake set a post
raised a mound with a trench as per
instructions for corner to Sections 28.29.32.33
Gently rolling Prairie
Soil good 2nd rate

East on a random line, between
Sects 28 and 33.
Variation 12° 20' East

40.00 Set a post for temporary quarter
section corner

Township 8 N. Range 12 W 6th Prin. Merid

00.05 Intersect the Nand S line 16 links North of
the corner to Sections 27.28.33. from which I run
West on a true line between Sections 28 and 33
Variation 12° 13' East

40.02½ Drove a charred stake. Set a post. raised a mound
with a trench. as per instructions for
quarter section corner.

80.05 The corner to Sections 28.29.32.33.
Gently rolling prairie
Soil good 2nd rate

North between Sections 28 and 29
Variation 12° 20' East

40.00 Drove a charred stake. Set a post. raised a
mound with a trench. as per instructions
for quarter section corner

80.00 Drove a charred stake. Set a post. raised a
mound, with a trench, as per instructions
for corner to Sections 20.21.28.29
Gently rolling prairie. Soil good 2nd rate

Township 8 N. Range 12 W 6th Prin. Merid

East on a random line between Sections 21 and 28

Variation 12° 25' East

40.00 Set a post for temporary quarter section corner

80.50 Intersect the N and S. line 42 links North of the corner to Sections 21.22.27.28 from which corner I run.

West on a true line between Sections 21 and 28

Variation. 12° 07' East

40.25 Drove a charred stake. Set a post. raised a mound with a trench, as per instructions. for quarter section corner

80.50 The corner to Sections 20.21.28.29.

Gently rolling prairie

Soil good second rate

North between Sections 20 and 21

Variation 12° 20' East

40.00 Drove a charred stake set a post. raised a mound with a trench as per instructions for quarter section corner

Township 8 N. Range 12 W. 6th Prin. Md.

80.00 Drove a charred stake. Set a post. raised a mound with a trench. as per instructions for corner to Sections 16.17.20.21.

Gently rolling prairie

Soil good 2nd rate

East on a random line between Sections 16 & 21

Variation 12° 20' E

40.00 Set a post for temporary quarter section corner

80.42 Intersect N and S line 26 links North of the corner to Sections 15.16.21.22. from which I run

West on a true line between Sections 16 and 21

Variation 12° 09' East

40.21 Drove a charred stake. Set a post. raised a mound with a trench as per instructions for quarter section corner

80.42 The corner to Sections 16.17.20.21.

Gently rolling prairie

Soil 2nd rate

Township 8 N. Range 12 W. 6th Pr. Meridian

North between Sections 16 and 17

Variation 12° 30' East

11.00 Intersect Sand hills. leave level upland bearing East and West

40.00 Drove a charred stake. Set a post. raised a mound with a trench as per instruction for quarter section corner.

80.00 Drove a charred stake. Set a post. raised a mound. with a trench as per instruction for corner to Sections 8.9.16.17

Sand hilly sandy

Soil 3rd rate

East on a random line between Sections 9 and 16

Variation 12° 20' East

40.00 Set a post. for temporary quarter. Section Cor.

80.55 Intersect N & S line 10 links North of Cor to Sections 9.10.15.16 from which I run West on a true line between Sections 9 and 16

Variation 12° 16' East

Township 8 N. Range 12 W. 6th Prin Meridian

40.27½ Drove a charred stake. Set a post. raised a mound with a trench as per instructions for quarter section corner.

80.55 The corner to Sections 8.9.16.17

Land Sandy Hilly

Soil 3rd rate.

North between Sections 8 and 9

Variation 12° 20' East

5.00 Top of ~~bluffs bearing~~ N E and S W.

30.00 Foot of bluffs Enter level bottom land bearing N E and S W.

40.00 Drove a charred stake. Set a post. raised a mound with a trench, as per instructions for quarter section corner

80.00 Drove a charred stake, Set a post, raised a mound with a trench as per instructions for corner to Sections 4.5.8.9

South 30 chains hilly sandy

North 50 chains level. Soil 2nd rate

Township 8 N. Range 12 W. 6th Prin. Merid

East on a random line between Sects. 4 and 9

Variation 12° 30' East

40.00 Set a post for temporary quarter section corner

80.52 Intersect N and S line 5 links North of the corner to Sections 3, 4, 9, 10. from which I run West on a true line between Sections 4 and 9

Variation 12° 28' East

40.26 Drove a charred stake. Set a post. raised a mound, with a trench. as per instructions for quarter section corner

80.52 The corner to Sections 4, 5, 8, 9.

Dry level bottomland

Soil 2nd rate

North on a true line between Sections 4 and 5

Variation 12° 25' East

35.60 Road leading from Nebraska City to Fort Kearney. bears N 60° E and S 60° W

40.00 Drove a charred stake. Set a post raised a mound with a trench as per instructions

Township 8 N Range 12 W 6th Prin Meridian

for quar sec corner

73.96 Intersect the Right Bank of Platte River at which point I drove a charred stake set a post raised a mound with a trench as per instructions for cor to Fractional Sections 4 and 5

Level Bottom land

Soil good 2nd rate

Aug 2nd 1859

From the post and mound on the South Boundary of the township. corner to Sections 31 and 32 I run North between Sect 31 and 32

Variation 12° 30' East

40.00 Drove a charred stake set a post raised a mound with a trench as per instructions for quar section corner

80.00 Drove a charred stake set a post raised a mound with a trench as per instructions for cor to Sects 29, 30, 31 and 32

Township 8 N Range 12 W 6th Prin Meridian

Gently voling prairie Soil good 2d rate

East on a random line between Sects 29 and 32

Variation 12° 30' E

40.00 Set a post for temporary quarter Sec corner

66.25 Intersect Road leading from Leavenworth to Fort Kearney Bears N 55 W S 55 E

79.90 Intersect N and S line 36 links North of corner to Sects 28. 29. 32. 33. from which cor I run

West on a true line between Sect 29. 32

Variation 12° 15' E

39.95 Drove a charred Stake Set a post raised a Mound with a trench as per instructions for quarter Section corner

79.90 The cor to Sectsons 28. 29. 32. & 33

Land Hilly Sandy
Soil 2d rate

Township 8 N. Range 12 W 6th Prin Merid

West on a random line between Sections 30 and 31

Variation 12° 30' East

40.00 Set a post for temporary quarter Sect. Cor.

79.60 Intersect the West Boundary of the Township 45 links South of the corner to Sections 25. 36 30 and 31 from which corner I run

East on a true line between Sections 30 and 31

Variation 12° 11' East

39.60 Drove a charred stake. Set a post. raised a mound with a trench as per instructions for quarter section corner

79.60 The corner to Sections 29. 30. 31. 32

Gently voling prairie. 2nd rate

North between Sections 29 and 30

Variation 12° 30' East

40.00 Drove a charred stake set a post. raised a mound, with a trench. as per instructions for quarter section corner

80.00 Drove a charred stake. Set a post. raised a

Township 8 N. Range 12 W 6th Prin Merid

mound, with a trench as per instructions for corner to Sections 19, 20, 29, 30
Land hilly sandy. 2nd rate

East on a random line between Sections 20 and 29
Variation 12° 25' East

13.70 Road leading from Leavenworth to Fort Kearney, bearing N 45° E and S 45° W

40.00 Set a post for temporary quarter section corner

79.64 Intersect Mand Line 12 links North of the corner to Sections 20, 21, 28, 29, from which corner I run West on a true line between Sections 20 and 29
Variation 12° 20' East

39.82 Drove a charred stake. Set a post raised a mound, with a trench as per instructions for quarter section corner

Township 8 N Range 12 W 6th Principal Merid

79.64 The corner to Sect 19. 20. 29. 30
Land High Roling Prairie
Soil 2nd Rate

West on a random line between Sects 19. 30
Variation 12° 25' E

40.00 Set a post for temporary quar Sec cor

79.62 Intersect west Boundary 30 links South of corner to Sects 19. 30 from which corner I run East on a true line bet Sects 19. 30
Variation 12° 12' East

39.62 Drove a charred Stake Set a post raised a Mound with a trench as per instructions for quar Sec cor

79.62 The corner to Sections 19. 20. 29 and 30
Land High roling Prairie
Soil 2nd rate

Township 8 N Range 12 W 6th Principal Merid

North on a true line Between Sect 17 & 20

Variation 12° 20' E

21.00 Intersect Leavenworth and Ft Kearney Road Bears S 20° W

40.00 Drove a charred Stake Set a post raised a mound with a trench as per Instructions for quarter Sec corner

80.00 Drove a charred Stake Set a post raised a Mound with a trench as per Instructions for corner to Sect 17.18.19.20

Land High Rolling Prairie

Soil 2nd Rate

East on a random between Sects 17 & 20

Variation 12° 40' East

40.00 Set a post for temporary quarter Section corner

79.95 Intersect N and S line 28 links

Township 8 N. Range 12 W. 6th Prin. Merid

South of corner to Sections 16.17.20.21 from which corner I run

West on a true line between Sections 17 and 20

Variation 12° 52' East

39.97½ Drove a charred stake. Set a post. raised a mound with a trench as per instructions for quarter section corner

79.95 The corner to Sections 17.18.19.20

Land rolling prairie

Soil poor 2nd rate

West on a random line between Sections 18 and 19

Variation 12° 30' East

40.00 Set a post for temporary quarter section corner

42.00 Road from Ft. Kearney to Nebraska City bears N 60° W & S. 60° W

79.64 Intersect the West Boundary of the Township 60 links South of the corner to Sections 13.18.19.24 from which corner I run

East on a true line between Sections 18 and 19

Variation 12° 14' E

Township 8 N. Range 12 W. 6th Prin. Meri

39.64 Drove a charred stake. Set a post. raised a mound. with a trench as per instruction. for quarter Section corner from which a Marble Stone bears N 62° E 750 links distant. on which is Engraved the follow inscription. Memory of Mrs Susan A. Hai

13.70 of Lafayette County Mo. who died June 2nd 1852. Age 34 years. 5 month

40.00 12 days.

79.64 The corner to Sections 17.18.19.20

Land broken prairie

Soil 3rd rate

March between Sections 17 and 18

Variation 12° 30' East

40.00 Drove a charred stake. Set a post. raised a mound. with a trench as per instructions. for quarter section corner

Township 8 N. Range 12 W 6th Prin Merid

~~for quarter sec corner~~

80.00 Drove a charred Stake set a post Raised a Mound with a trench as per instructions for corner to Sections 7.8.17.18

Land Broken Hilly

Soil Sandy 3rd Rate

August 3rd 1859

East on a random line bet Sect 8 and 17

Variation 12° 30' E

40.00 Set a post for temporary quarter Section corner

79.94 Intersect the N and S line 12 links South of the corner to Sects 8.9.16 and 17 from which I run West on a true line Between Sections 8 and 17

Variation 12° 35' East

39.97 Drove a charred Stake set a post raised a mound with a trench

Township 8 N Range 12 W 6th Prin Mer

as per instructions for quarter
Section corner
79.94 The corner to Sections 7. 8. 17 and 18
Land Broken Hilly
Soil Sandy 3rd rate

West on a random line between
Sections 7 and 18

Variation 12° 30' East

5.00 Leave River Bluffs Bearing
N E and S W Enter Dry Botom land
40.00 Set a post for temporary quarter
Section corner
79.35 Intersect N and S line 58
links South of corner to Sections
7. 12. 13. 18 from which I run
East on a true line between
Sections 7 and 18

Variation 12° 05' E

39.35 Drove a charred Stake

Township 8 N Range 12 W 6th Prin Mer

Set a post raised a Mound
with a trench as per instructions
for quarter Section corner
79.35 The corner to Sections 7. 8. 17. 18.
Land Dry Botom
Soil Good 2nd rate

North Between Sects 7 and 8

Variation 12° 30' East

5.00 Leave River Bluffs Bear East
and west Enter Dry Botom land
40.00 Drove a charred Stake Set a
post raised a Mound with
a trench as per instructions
for quarter Section corner
71.50 Nebraska City and Fort Kearney
Road Bears N 70 E S 70 W
79.00 Slough 20 links wide Bears
East and West
80.00 Drove a charred Stake Set a post

Township 8 N Range 12 W 6th Prin Mer

raised a mound with a trench
as per instructions for corner to
Sections 5. 6. 7 and 8

Land Dry Botm
Soil good 2nd Rate

East on a random line between
Sections 5 and 8

Variation 12°30' E

1.75 a Slough 15 links wide Bears
N 40 E S 40 W

16.00 Intersect Nebraska City and
Fort Kearney road Bears
N 70 E S 70 W

40.00 Set a post for temporary
quarter Section corner

80.01 Intersect the North and South
line 26 links South of the
corner to Sections 4. 5. 8 and 9
from which corner I run

Township 8 N Range 12 W 6th Prin Mer

West on a true line Between Sections
5 and 8

Variation 12°31' E

40.01 Drove a charred Stake Set a post
raised a mound with a trench
as per instructions for quarter
Section corner

80.01 The corner to Sections 4. 5. 8 and 9

Land Dry Botom land
Soil 1st Rate

West on a random line between
Sections 6 and 7

Variation 12°20' E

40.00 Set a post for temporary quarter
Section corner

40.10 a Slough 20 links wide
Course North

78.40 Intersect the N and S line 70
links South of cor to Sects

Township 8 N Range 12 W 6th Prin

1.6.7.12 from which corner I ra
East on a true line Bet Sect
6 and 7

Variation 11°50' East

38.45 Drove a charred Stake set a p
raised a Mound with a trench
as per instructions for quar
Section corner

78.45 The corner to Sections
1.6.7. and 12

Land Dry Botom
Soil 1st Rate

North Between Sections 5 and 6

Variation 12°.20' East

40.00 Drove a charred Stake set a post raised
mound with a trench as per instructions for
quarter Section corner

52.70 Intersect the right and South
Bank of Platte River

Township 8 N Range 12 W 6th Prin Meridian

at which point I drove a
charred Set a post, raised a
mound, with a trench, as
per instructions, for Corner
to Fractional Sections 5 and 6

Land Level Botom
Soil 1st rate

For Balance of field notes of T. 8 N. R. 12 W. see
Book. T. 9 to 12 N. R. 12 W. first part of Book Scheegel. Dyton

Meanders of the Right Bank of Platte
River through the Township
Begin at the Post and Mound on the
Range Line between Ranges 12 and 13
at the corner to Sections 1 and 6 And 30
chains 90 links North of the corner to
Sections 1.6.7.12. And on the right and
S E bank of Platte River. And new
thence in Section 6 As follows

Bearings	Dist	Remarks
S 82°45' E	22.00	

Township 8 N. Range 12 W. 6th P.M.

Bearings	Dist	Remarks
N 75° E	15.00	✓
N 77° E	29.00	✓
N 60° E	10.00	✓
N 37° E	10.00	The corner to fractional Sections 5 and 8
		Thence in Section 5
N 67° 15' E	16.32	✓
S 78° E	11.00	✓
N 74° E	8.00	✓
N 71° E	48.00	The corner to fractional Sections 4 and 5. Thence in Section 4
N 85° E	33.00	
N 66° E	14.15	To the post and Mound on the Second Standard Parallel North Cor to fractional Sections 4 and 33

August 4th 1859

General Description

Platte River passes through the North West corner of the Township. Along which there is a strip of good bottom land, well adapted to cultivation.

There is a range of Sand hills passing North Easterly through the central part of the township. South of which the land is gently rolling. Soil pretty fair 2d rate.

The township is destitute of timber and Stone. No running water except Platte River.

A list of the names of the individua

Employed to assist in running, measur
and marking the lines and corners descr
in the foregoing field notes of T 8 N
R 12 W. 6th Prin. Meridian. Showing
the respective capacities in which they
acted

Darwin L Peckham Chainman
Jacob C. Sachner Chainman
Ira S Taylor Flagman
Henry J. Smith Axeman
Andrew J. Cozad Compassman

Field Notes
of the

Survey of the Subdivisional lines and Meanders of Township 8 North of the Base Line of Range 12 West of the Sixth Principal Meridian in Nebraska, surveyed by Chauncey Wiltse, Deputy Surveyor, under joint Contract No. 323, bearing date the 25th day of July 1866, wherein Oscar F. Davis and Chauncey Wiltse are joint contractors.

Survey commenced January 3d 1867
Survey completed January 3d 1867

Names and duties of assistants

Samuel Scott	Chainman
S. Connel	Chainman
Christopher Beck	axman
S. M Gillespie	Flagman

Index Diagram

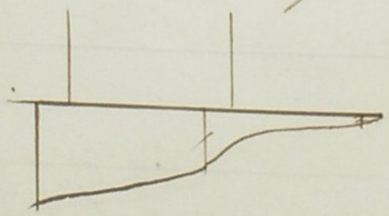

Township 8 North Range 12 West

Chains

To subdivide this fractional Township I commence at Meander corner to fractional Sections 5 and 6 on the South or Right Bank of the South Channel of Platte River 52.70 chains North of corner to Sections 5. 6. 7 and 8 and continue the Measure from Sec. Cor. Running thence North Between Sections 5 and 6

Var 13° East

59.30 Measured over River on the Ice and set post, deposited charred stake raised Mound of earth with Pits as per instructions for Meander corner

82.60 Intersect Second Standard Parallel North, 12.80 chains West of corner to Sections 31 and 32 Township 9 N Range 12 West and set Post for closing corner to Sections 5 and 6 Township 8 North Range 12, deposite charred stake raised Mound of earth with Pits as per instructions. Land level Prairie soil 2d Rate

Chains	
	From Meander corner to fractional sections 4 and 5 on the South or Right Bank of the channel of Platte River 73.96 chains North of corner to sections 4. 5. 8 and 9 I run North, Measuring from the Sec. Cor. Between Sections 4 and 5
	Var. 13° East
81.00	Measured over River on Ice and set Post deposited charred stake raised Mound of earth with Pits as per instructions for Meander corner
82.36	Intersect Second Standard Parallel North, 14.30 chains West of Meander corner, which is 1.20 chains west of Point for Section corner in River and set post, deposited charred stake raised Mound of earth with Pits as per instructions for closing corner to Sections 4 and 5.
	Land level Prairie soil 2d rate

Miles	Chains	
		Meanders of Left Bank of South channel of Platte River Begin at Meander Corner to fractional sections 6 and 31 on West Boundary of Township 4 ~~2.85~~ 5.15 chains South of Township corner and run thence down stream with the Meanders of said Left Bank in section 6.
		Var 13° East
	N 80° E	25.00
	N 70 E	21.30
	N 75 E	14.40
	N 77½ E	22.50 To Meander Cor to fractional Sec 5 & 6 thence in section 5.
	N 57½ E	16.10
	N 72 E	10.60
	N 73½ E	16.70
	N 83 E	40.50 To Meander Corner to fractional Sec 4 & 5 thence in section 4
	N 82½ E	11.60 To Meander Corner to fractional Sections 4 and 33 on Second Standard Parallel and North Boundary of Township January 3d 1867

The Surface of this fractional Township is level, The soil is Second Rate Praire good for grazing and hay.

General Land Office • Original Field Notes

Book Number

372

The images in this file are photographs of the notes of the original surveys of the State of Nebraska on file in the Office of the Nebraska State Surveyor located in Lincoln, Nebraska.

The original surveys in Nebraska began in the mid 1850's and were completed in the mid 1880's. The Nebraska office of the Surveyor General was closed June 30, 1886.