General Land Office • Original Field Notes

Book Number

373

The images in this file are photographs of the notes of the original surveys of the State of Nebraska on file in the Office of the Nebraska State Surveyor located in Lincoln, Nebraska.

The original surveys in Nebraska began in the mid 1850's and were completed in the mid 1880's. The Nebraska office of the Surveyor General was closed June 30, 1886.

18

T. 9-12 N.
R. 12 W.

Platte

18.

Field Notes
of the
Subdivision Lines and Meanders of
Platte River in Township 9 North of
Range 12 West of the 6th Principal
Meridian in Nebraska Territory and South of Platte River by
Justus L. Cozad deputy Surveyor
Under his contract No 272 bearing date
April 29 A D 1859
Survey commenced: Aug 5th 1859
Survey completed August 6th 1859

Exel C. C.

Copied by W. W. D.
No. 1a. for Meanders
Comp by W W D & Aly

Names and Duties of Assistants

Darwin L. Peckham	Chainman
Jacob C. Lackner	Chainman
Ira S Taylor	Flagman
Henry J. Smith	Axeman
Andrew D Cozad	Compassman

Township 9 North Range 12 West 6th P.M.



Field Notes of the Subdivision Lines and
Meanders of Platte River in Township
9 N. Range 12 W. 6th Prin Meridian
To determine the proper adjustment
of my compass for subdividing this
Township. I commence at the corner
(Post and Mound) to Tp 8 N. R 11 and 12 W
on the 2nd Standard Parallel North.
and run.
North on a blank line between Sections 31 and 36
(Variation 13°26' East

40.00 The post and Mound quarter section corner

80.00 The post and Mound corner to Section
25. 30. 31. 36.

Hence to retrace this line as run
parallel thereto my Compass
must be adjusted to a Variation of
13°26' East.

Chain compared with standard and
found correct.

Use Burts Solar Compass.

Subdivisions commenced Aug 5th 1879

Township 9 N. Range 12 W. 6th Prin. Merid.

From Post and Mound corner to Sections
35, 36, on the South Boundary of the
Township I run
North between Sections 35 and 36
Variation 13° 26' East.

40.00 Drove a charred stake. Set a post. Raised
a mound. with a trench as per instructions
for quarter section corner

70.00 Road leading from Fort Kearney to Nebraska
City bearing NE and SW

75.00 A Slough 10 links wide course NE.

80.00 Drove a charred stake. Set a post. raised
a mound, with a trench, as per instructions
for corner to Sections 25, 26. 35. 36
Level bottom land. Soil good 2nd rate

East on a random line between Sections 36 and 25
Variation 13° 26' East

10.34 A slough course NE

22.00 The road leading from Nebraska City
to Fort Kearney. bearing N 35° E and S 65° W

Township 9 N. Range 12 W 6th Prin Meridian

40.00 Set a post for temporary quarter Sect Cor.

80.03 Intersect the East Boundary of Township
13 links North of the corner to Sections
25, 30, 31, 36. from which corner I run
West on a true line between Sections 25 and 36
Variation 13° 20' East

40.01½ Drove a charred stake. Set a post, raised
a mound with a trench as per instructions
for quarter section corner

80.03 The corners to Sections 25, 26, 35, 36
Level bottomland, good Soil 1st rate

North between Sections 25 and 26
Variation 13° 26' East

23.00 Slough course NE

27.66 Intersect the Right and SE bank
of Platte River at which point I
drove a charred stake Set a post. raised
a mound with a trench. as per instructions
for corner to fractional Sections 25 and 26
Level bottomland. Soil good 2nd rate

Township 9 N. Range 12 W 6th Prin. Merid.

North between Sections 34 and 35

Variation 13° 26' East

40.00 Drove a charred stake. Set a post. raised a mound with a trench as per instructions for quarter Section corner

80.00 Nebraska City and Fort Kearney road bearing N E and S W

80.00 Drove a charred stake. Set a post. raised a mound with a trench as per instructions for corner to Sections 26. 27. 34. 35

Level bottomland. Soil good 2nd rate.

August 5th 1859

East on a random line between Sections 26 and 35

Variation 13° 26' East

40.00 Set a post for temporary quarter section corner

80.13 Intersect. R and S line 23 links North of the corner to Sections 25; 26. 35. 36 from which corner I run West on a true line between Sections 26 and 35

Variation 13° 16' East

Township 9 N. Range 12 W 6th Prin Merid

40.06 1/2 Drove a charred stake. Set a post. raised a mound with a trench as per instructions for quarter Section corner

80.13 The corner to Sections 26. 27. 34. 35

Level bottomland 1st rate.

North between Sections 26 and 27

Variation 13° 26' East

7.72 Right and S E bank of Platte River at which point I drove a charred stake. Set a post raised a mound with a trench as per instructions for corner to fractional sections 26 and 27.

1st rate level bottomland

Knowing that the line between Sections 27 and 34 will strike Platte River in less than 80 chains. I therefore from the corner to Sections 26. 27. 34. 35 run West on a true line between Sections 27 and 34

Variation 13° 26' East

Township 9 N. Range 12 W. 6th Prin Mer'd

16.00 Right and S E bank of Platte River
Drove a charred stake. Set a post. raised
a mound. with a trench as per instruction
for corner to fractional sections 27 and 34.
Level bottomland. Soil good 1st rate

From Post and Mound corner to Sections
33 and 34 on the South Boundary of the
Township I own

North between sections 33 and 34

Variation 13° 26' East

34.64 Drove a charred stake. Set a post. raised
a mound with a trench as per instructions
for corner to fractional Sections 33 and 34
on the Right Bank of Platte River.
1st rate level bottomland

From the Post and Mound corner to Sections
24. 25, 19 and 30 on the range line between
ranges 11 and 12 I own

West on a true line between Sections 24 and 25

Township 9 N. Range 12 W 6th P'sin Meridian

Variation 13° 26' East

2.30 Drove a charred stake. Set a post raised a
mound. with a trench, as per instructions
for corner to fractional Sections 24 and 25
on the Right Bank of Platte River.
Land level bottom. Soil 1st rate

Meanders of the Right and S E bank of
Platte River through the township.
Begin at the post and mound on the
2nd Standard Parallel North And on the
Right and S E bank of Platte River 46.40 chains
West of the corner to Sections 34 and 33. And
run thence down stream with the
meanders of the Right Bank of said
river in fractional Section 33 as follows

Bearings	Distance	Remarks
N 44½ E	8.00	
N 58° E	16.80	

N 35° 00' E	8.60	
N 60° 00' E	21.00	
N 48 00' E	3.00	The corner to fractional Sections 33 and Thence in Section 34
N 51° E	19.00	
N 50° E	13.00	
N 59° E	5.00	
N 33° E	12.00	
N 50° E	15.00	
N 82° 45' E	17.80	The corner to Sections 27 and 34: thence in Section 27
N 65° 30' E	17.28	The corner to Sections 26 and 27: thence in Section 26
N 67° 00	45.00	
N 85 45' E	38.10	The corner to fractional Sections 25 a Thence in Section 25
N 56° 00' E	19.00	
N 57° 00' E	18.00	
N 64° 00' E	17.00	
N 51 10' E	18.00	

Bearings	Distance	Remarks
N 52° E	20.94	The corner to Sections 24 and 25 Thence in Section 24
N 62° 00' E	2.60	The corner to Sections 19 and 24, on the Range line between ranges 11 and 12 and 120 links north of the corner to sections 19, 24, 25, 30.

August 6th 1859

General Description

The Land in this Township is chiefly level bottom land: fit for for cultivation.

The township is destitute of stone, timber, and small streams of water.

Ascertaining that the Southern Shore of Platte River is the Southern Boundary of the Fort Kearney Military Reservation. I therefore deem it my duty to close my

Survey on the said Southern Bank
Platte River. without Extending
any lines into said reservation

A list of the names of the individuals
Employed to assist in running, measuring
and marking the lines and corners
described in the foregoing field
notes of Township 9 N. Range 12
W. 6th Principal Meridian.
Showing the respective capacities
in which they acted.

Darwin L. Peckham Chainman
Jacob. C. Lackner Chainman
Ira S. Taylor Flagman
Henry J. Smith Axeman
Andrew D. Cozad Compassman

Platted

D L made

T.9-12 N.

R.12 W.

33.

Field Notes

Of the

Survey of the Subdivisions and Meanders of fractional Township 9 North of the Base Line of Range 12 West of the 6th Principal Meridian, in the Territory of Nebraska Surveyed by Chauncey Wiltse, Deputy Surveyor, under joint contract No 323, bearing date the 25th day of July 1866, wherein Oscar F. Davis and Chauncey Wiltse are joint Contractors.

Survey Commenced Decr 29th 1866
Survey Completed January 2d 1867

Platted C

D L made

Field Notes.

Of the

Survey of the Subdivisional lines and Meanders of fractional Township 9 North of the Base Line of Range 12 West of the 6th Principal Meridian, in the Territory of Nebraska, Surveyed by Chauncey Wiltse, Deputy Surveyor, under joint contract No 323, bearing date the 25th day of July 1866, wherein Oscar F. Davis and Chauncey Wiltse are joint Contractors.

Survey Commenced Decr 29th 1866
Survey Completed January 2d 1867.

Names and duties of Assistants

Samuel Scott Chainman
S. Connell Chainman
C Beck Axman
S M Gillespie Flagman

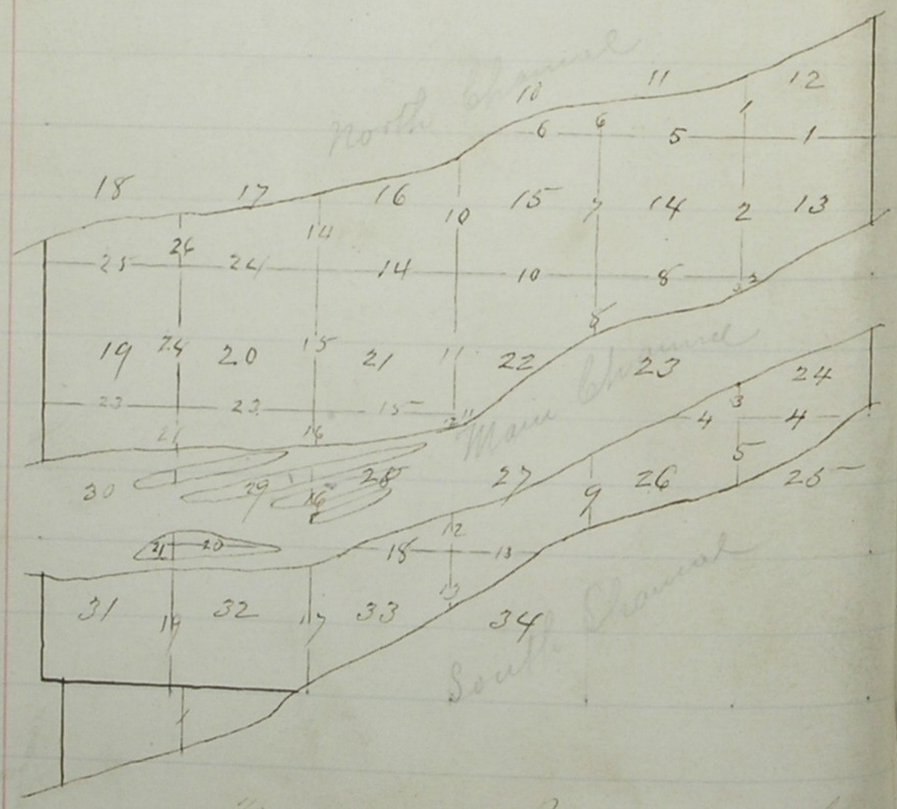

Meanders see Pages 21 32 inclusive

Township 9 North Range 12 West

Chains	
	To Subdivide this Township I commence at the corner to Sections 7, 12, 13 and 18 on the East Boundary of Township and run thence West on true line Between Sections 12 and 13.
	Var 13° 20' East
40.00	Set post deposited charred Stake raised Mound of earth with Pits as per instructions for 1/4 Sec. Cor.
80.00	Set post deposited charred Stake raised Mound of earth with Pits as per instructions for corner to Sections 11, 12, 13 and 14.
	Land level Sandy containing considerable alkali Soil 3d rate
	North True Line Between Sections 11 and 12
	Var 13° East
10.00	Enter Timber bears N E and S W
32.71	Slough 80 links wide runs N E
36.00	Slough 50 links wide runs N E

Township 9 North Range 12 West

Chains	
37.72	Intersect Right Bank of North Channel of Platte River and Set Meander Post from which A Willow 8 in dia bears East 16 links dist A Willow 4 in dia bears S 30 W 10 links dist Land level sandy soil 3d rate Timber C. Wood. Willow & Elm. South true line Between Sections 13 and 14 Var 13° East
40.00	Set post deposited charred Stoke raised a Mound of earth with Pits as per instructions for ¼ Sec Cor
80.00	Set post, deposited charred Stoke raised Mound of earth with Pits as per instructions for corner to Sections 13. 14. 23 and 24 Land level Prairie Soil charged with Alkali 3d rate
	East True Line Between Sections 13 and 24 Var 13° 20' East
9.76	Intersect Left Bank of Main

Township 9 North Range 12 West 6th Mer

Chains	
	Channel of Platte River and Set Meander Corner, deposited charred Stoke raised Mound with Pits as per instructions. Land level Prairie soil 2d rate
	South True Line Between Secs 23 and 24 Var 13° East
9.26	Intersect Left Bank of Main Channel of Platte River and set post, deposited charred Stoke raised Mound of earth with Pits as per instructions for Meander Corner
49.20	Measured Over River on Ice and Set post deposited charred Stoke raised Mound of earth with Pits as per instructions for Meander Corner
80.00	Set Post deposited charred Stoke raised Mound with Pits as per instructions for corner to Sections 23. 24. 25 and 26 Land level Prairie soil 2d rate

Township 9 North Range 12 West

Chains	
	East True Line Bet Secs
	24 and 25
	Var 15 20 East
40.00	Set post deposited Stone
	raised Mound of earth with Pits
	as per instructions for Je Sec. Cor
65.60	Intersect Left Bank of South
	Channel of Platte River and Set
	Meander Corner Set post
	deposited Stone Stake raised
	Mound of earth with Pits as per
	instructions for Meander Corner
	Sand level Prairie Soil 2d rate
	West True Line Between Sections
	23 and 26
	Var 15 20 East
40.00	Set post deposited Stone Stake raised
	Mound of earth with Pits as per instructions
	for 1/4 Sec. Cor
53.90	Intersect Right Bank of Main
	Channel of Platte River and Set
	Meander Corner deposited Stone

Township 9 North Range 12 West

Chains	
	raised Mound with Pits as per
	instructions.
	Land level Prairie Soil 1st rate
	South True Line Between Sections
	25 and 26
	Var 15 East
40.00	Set post deposited Stone Stake
	raised Mound with Pits as per
	instructions for 1/4 Sec. Cor
40.50	Intersect Left Bank of South
	Channel of Platte River and Set
	Meander Corner deposited Stone
	Stake raised Mound of earth
	with Pits as per instructions
	Land level Prairie Soil 1st rate
	From Corner to Sections 11. 12. 13 and 14
	From West True Line Between
	Sections 11 and 14
	Var 13 20 East
40.00	Set post deposited Stone Stake
	raised Mound of earth with Pits

Township 9 North Range 12 West

Chains	
	as per instructions for ¼ Sec. Cor
80.00	Set post, deposited Stones Stake
	raised Mound of earth with Pits as
	per instructions for Corner to Sections
	10. 11. 14 and 15.
	Land Level Prairie soil Charged with
	Alkali 3d rate
	North True Line Between Sections
	10 and 11
	Var 13° East
13.00	Enter Scattering Timber bears N 85° W
19.00	Slough 40 links wide runs N E.
25.92	Intersect Right Bank of North
	Fork of Platte River and Set
	Meander Corner from which
	A Willow 7 in dia bears N 37° W 26 links dist
	A Willow 7 in dia bears S 82° E 50 links dist
	Land level Sandy soil 3d rate
	Timber Cottonwood & Willows
	West True Line Bet Sec 10 & 15
	Var 13° East

Township 9 North Range 12 West 6th Prin

Chains	
40.00	Set post, deposited Stones Stake
	raised Mound of earth with Pits
	as per instructions for ¼ Sec Cor.
54.00	Enter Timber bears N 81° W
59.80	Slough 50 links wide runs N E
63.83	Intersect Right Bank of North
	Fork of Platte River & Set
	Meander Corner from which
	A Cottonwood 7 in dia bears N 51° W 63 links
	A Cottonwood 6 in dia bears N 15° E 109 links
	Land Level sandy 2d rate
	Timber Cottonwood & Willows
	December 29th 1866
	South True Line Between Sections
	14 and 15
	Var 13° East
40.00	Set post, deposited Stones Stake
	raised Mound of earth with Pits
	as per instructions for ¼ Sec. Cor.
80.00	Set post deposited Stones Stake raised Mound
	of earth and X X with pits as per instructions
	from to Sections 14. 15. 22 and 23

Township 9 North Range 12 West

Chains	
	Land level Prairie Soil charged with Alkali 3d rate
	East on Random Line Between Sections 14 and 23
	Var 13° 20' East
40.00	Set temporary ¼ Sec Corner
79.58	Intersect North and South line 25 links North of Corner to Sections 13.14.23 & 24 from which Iron N 89° 49' W. on True Line Between Sect. 14 and 23.
	Var 13° 20' East
39.79	Set post deposited charred Stake raised Mound of earth with Pits as per instructions for ¼ Sec Cor
79.58	Corner to Sections 14.15.22 & 23 Land level Prairie soil charged with Alkali 3d rate.
	South True Line Between Sections 22 and 23
	Var 13° East

Township 9 North Range 12 West 6th Mer

Chains	
39.00	Intersect Left Bank of Main channel of Platte River and Set post deposited charred Stake raised Mound of Earth with pits as per instructions for ~~¼ Sec~~ Meander Corner
40.00	Point for ¼ Sec Cor in River
80.00	Point for corner to Sections 22.23.26 & 27 in river. Distance obtained by Measuring on the Ice, from this Point Iron South on True Line Between Sections 26 and 27 V. 13° E
17.00	Measured on the Ice Over River and Set post deposited charred Stake raised Mound of earth with Pits as per instructions for Meander Corner,
40.00	Set post deposited charred stake raised Mound of earth with Pits as per instructions for ¼ Sec Cor
64.00	Intersect Left Bank of South channel of Platte River Set post, deposited charred Stake raised Mound of earth with Pits as per instructions for Meander Corner

Township 9 North Range 12 West

Chains	
	Land level Prairie Soil 2d rate
	From Corner to Sections 14 15 22 and 23 From West on True Line Between Sections 15 and 22
	Var 13° 20
40.00	Set post, deposited charred Stake raised Mound of earth with Pits as per instructions for 14 Sec Cor
80.00	Set post deposited charred Stake raised Mound with Pits as per instructions for Cor to Sections 15. 16. 21 & 22
	Land level Prairie soil charged with Alkali 2d rate
	North True Line Between Sections 15 and 16
	Var 13° East
40.00	Set post, deposited charred Stake raised Mound of Earth with Pits as per instructions
71.60	Slough 40 links wide and Enter timber bears N E

Township 9 North Range 12 West

Chains	
74.10	Intersect Left Bank of North Channel of Platte River and set Meander corner from which
	A Cottonwood 5 in dia bears S 53° W 17 links dist
	A Cottonwood 5 in dia bears S 78½ E 13 links dist
	Land level soil charged with alkali
	Timber Cottonwood and Willow
	South True Line Between Sec 21 and 22.
	Var 13° East
40.00	Set post, deposited charred Stake raised Mound of earth with Pits as per instructions.
80.00	Set post deposited charred Stake raised Mound of earth and sod with pits as per instructions for corner to Sections 21. 22. 27 and 28
	Land Level Prairie soil charged with Alkali 3d rate
	East True Line Bet Sec 22 and 27
	Var 13° 20 East

Township 9 North Range 12 West

Chains	
11.33	Intersect Left Bank of Maine channel of Platte River and set post Raised Mound from which A Cottonwood 8 in dia bears N 8½ W 114 links Land level Prairie soil 3d rate
	South True Line Between Secs. 27 and 28
	Var 13° East
5.38	Intersect Left Bank of Main channel of Platte River and post deposited charred Stake raised Mound of Earth with Pits as per instructions for Meander cor.
40.00	Point for ¼ Sec Cor in River
49.30	Measured over River on the Ice and set Meander Corner, deposited charred stake raised mound of Earth with Pits as per instructions on Right Bank of Main channel
80.00	Set post deposited charred Stake raised Mound of earth with Pits as per instructions for corner to Sections 27. 28. 33 and 34

Township 9 North Range 12 West 6th Mer

Chains	
	Land level Prairie soil 2d rate
	East on ~~Rapidan~~ True line Between Sections 27 and 34
	Var 15° 20' East
35.00	Intersect Left Bank of South channel of Platte River and set post, deposited charred Stake raised Mound with Pits as per instructions for Meander corner Land level Prairie soil 1st rate
	South True Line Between Secs. 33 and 34
	Var 13 East
32.83	Intersect Left Bank of South channel of Platte River and Set post deposited charred Stake raised Mound with Pits as per instructions for Meander Corner
	Land level prairie - Soil 1st rate

Township 9 North Range 12 West

Chains	
	From Corner to Sections 15. 16. 21 & 22
	I run thence West on True Line
	Between Sections 16 and 21
	Var 13° 10' East
40.00	Set post, deposited charred Stake
	raised Mound with Pits as per
	instructions for 1/4 Sec Cor
80.00	Set post deposited charred Stake
	raised Mound of earth with Pits
	as per instructions for Cor to Secs 16. 17 20 & 21
	Land level Prairie soil is charged
	with Alkali 3d rate.
	North True Line Between Sections
	16 and 17
	Var 13° East
40.00	Set post deposited charred Stake
	raised Mound of earth with Pits as
	per instruction for 1/4 Sec Cor
50.00	Enter Scattering Timber bears N E and S W.
58.50	Slough 100 links wide runs N E.
65.67	Intersect ~~Left~~ Right Bank of North
	channel of Platte River and

Township 9 North Range 12 West

Chains	
	Set a Meander Corner from which
	A Willow 4 in dia bears N 84 W 30 links dist
	A Willow 4 in dia bears S 42 E 47 links dist
	Land level sandy 3d rate soil
	Timber, Willow
	South True Line Bet Secs 20 and
	21 Var 13° East
40.00	Set post deposited charred Stake
	raised Mound of earth with Pits
	as per instructions for 1/4 Sec Cor
80.00	Set post, deposited charred Stake
	raised Mound of earth with Pits as
	per instructions for corner to Sections
	20. 21. 28 and 29
	Land level Prairie soil charged with
	Alkali 2d rate
	December 30th 1866.
	East Random Between Secs 21 and 28
	Var 13° 10' East
40.00	Set Temporary 1/4 Sec Cor
80.00	Intersect N and S line at Corner to Secs
	21. 22. 27 and 28 from which I run

Township 9 North Range 12 West

Chains	
	West on True Line Between Sections 21 and 28
	Var 13° 10' East
40.00	Set post, deposited charred raised Mound of earth Pits as per instructions for 1/4 Section Corner
80.00	Corner to Sections 20. 21. 28 and 29 Land level Prairie Soil 2d rate
	South Between Sections 28 and 29
	Var 13° East
23.00	Intersect Left Bank of Main Channel of Platte River and Set post deposited charred Stake raised Mound of Earth with Pits as per instructions for Meander Corner
29.80	Measured Over Channel on Ice to Island and Set Meander Corner Enter Timber from which
	An Elm 18 in dia bears S 60 W 178 links dist
	An Elm 16 in dia bears S 45 W 120 links dist
35.75	Over Island Leave Timber and set Meander Corner from which
	An Elm 18 in dia bears N 65 E 300 links dist

Township 9 North Range 12 West

Chains	
	An Elm 14 in dia bears N 50 W 225 links dist
40.00	Point for 1/4 Sec Cor is in River
41.80	Measured Over River on Ice & Set Meander Corner Enter Timber from which
	An Elm 9 in dia bears S 17 W 70 links dist
	Elm 9 in dia bears S 11 W 125 links dist
43.20	Over Island Leave Timber and Set Meander Corner from which
	A Willow 10 in dia bears N 44 W 20 links dist
	A Willow 9 in dia bears N 18 E 35 links dist
45.80	Line touches the point of an Island which lies wholly in Sec 28 and Set Meander Corner from which
	A Cottonwood 6 in dia bears S 88 E 10 links dist
80.00	Point for corner to Sections 28. 29 32 and 33 in River, distance obtained by measuring on the Ice
	The Islands are covered with a thick growth of Elm and Cottonwood Timber under growth Prickley ash
	Land level - Soil 2d rate.
	From point on ice for Cor. to secs 28. 29. 32 & 33 Trim
	South True line Between Secs 32 & 33
	Var 13° East

Township 9 North Range 12 West

Chains	
3.40	Measured over River on Ice and Set Meander post on Right Bank of Main Channel of Platte River, deposited Charred Stake raised Mound of earth with Pits as per instructions.
40.00	Set post deposited Charred Stake raised Mound of earth and Sod with Pits as per instructions for 1/4 Sec. Cor
79.80	Intersected Left Bank of South Channel of Platte River and Set post, deposited Charred Stake raised Mound of Earth with Pits as per instructions for Meander corner.
	Land level Prairie rather low soil 3d rate
	From Corner to Sections 27.28.33 & 34 I run west West on true line Between Sections 28 and 33
	Var 13° 10' East
40.00	Set post deposited Charred Stake

Township 9 North Range 12 West 6th Mer

Chains	
	raised Mound of earth with pits as per instructions for 1/4 Sec Cor
68.00	Intersect Right Bank of Main Channel of Platte River and Set Meander corner, deposited Charred Stake raised Mound of earth with Pits as per instructions. Land level Prairie soil 2d rate.
	From Corner to Sections 5.6.31 & 32 on South Boundary of Township and Second Standard Parallel, I run North Between Sections 31 and 32
	Var 13° East
40.00	Set post for 1/4 Sec Cor deposited Charred Stake raised Mound of earth with Pits as per instructions
61.50	Intersect Right Bank of Main Channel of Platte River and Set post for Meander Corner
	Willow 4 S 73° W 80 links

Township 9 North Range 12 West

Chains	
	Cottonwood 10 N 75 E 3.50 links
64.90	Measured Over Channel on the Ice and Set Meander Post on edge of Island from which A Cottonwood 14 in dia bears N 89 W 50 links dist A Cottonwood 3 in dia bear N 69 E 40 links dist
80.00	Set post & mad pit for Corner to Sections 29 30 31 & 32 from which A Willow 10 in dia bears N 63 W 53 links dist A Willow 8 in dia bears S 52 E 328 links dist Land level Slt Prairie soil 2d rate
	Scattering Cottonwood and Willows on Island Soil sandy 3d rate

East True Line Between Sec 29 & 32

Var 12 45 E

15.33	Intersect River & Set Meander Corner from which A Cottonwood 16 in dia bears N 89 W 3.20 links dist A Cottonwood 12 in dia bears S 36 W 110 links dist Land level soil sandy 3d rate Scattering Cottonwood & Willow

Township 9 North Range 12 West 6th

Chains	
	West True Line Between Sec 30 & 31

Var 12 45 East

20.85	Over Island to River & Set Meander Corner from which A Cottonwood 5 in dia bears S 35 W 60 links dist No other tree near
70.00	Measured Over River on the Ice and Set Meander Corner from which An Elm 16 in dia bears N 60 E 30 links dist A Elm 16 in dia bears N 58 W 15 links dist
75.50	Intersect River & Set Meander Corner from which An Elm 6 in dia bears S 72 E 15 links dist An Elm 16 in dia bears S 25 W 25 links dist Land level Soil sandy Soil 3d rate Scattering Cottonwood and Willow

North Between Sections 29 & 30

Var 15 East

2.50	Over Island to River and Set post for Meander Corner from which A Willow 10 S 11 W 4.50 links dist

Township 9 North Range 12 West

Chains	
	in dia bearg A Cottonwood 16" D 75 W 145 Links dist
31.80	Measured Over River on the Ice and Set Meander Post on South side of Island Enter Timber from which in dia bears An Elm 10" N 10 E 35 Links dist in dia bearg A Plum 6" N 20 W 22 Links dist
35.25	Over Island to River And Set Meander Corner Leave Timber from which in dia bears A Cottonwood 10" S 22½ E 19 Links dist in dia bears A Cottonwood 10" S 12½ W 18 Links dist
38.48	Measured Over River on the Ice and Set Meander Corner on Left Bank of Main Channel of Platte River and Set Post, deposited Stone Stake Raised Mound of earth with pits as per instructions
80.00	Set post deposited Stone Raised Mound of earth with Pits as per instructions for corner to Sections 19. 20. 29 and 30 Land level soil 3d rate Timber Elm and Cottonwood

Decembr 31st 1866

Township 9 North Range 12 West

Chains	
	East on Random Line Between Sections 20 and 29 Tp 12 30 East
40.00	Set post for Temporary ¼ Sec Cor
80.70	Intersect North and South Line at corner to Sections 20. 21. 28 and 29 from which Drum West on True Line Between Sections 20 and 29 Tp 12 30 East
40.35	Set post deposited Stone Stake raised Mound of earth with Pits as per instructions for ¼ Sec Cor
80.70	Corner to Sections 19. 20. 29. 30 Land level Prairie soil 3d rate
	West on Random line Between Sections 19 and 30 Tp 12 30 East
40.00	Set post for temporary ¼ Sec Cor
78.50	Intersect West Boundary at Corner to Sections 19 and 30 from which Drum East on True line Between Sec 19 and 30

Township 9 North Range 12 West

Chains	
	Var 1° 30' East
38.50	Set post deposited Scribed Stake Raised Mound of earth with Pits as per instructions
78.50	Corner to Sections 19.20.29 & 30 Land level Prairie Soil 3rd rate
	North Between Sections 19 & 20
	Var 1° East
40.00	Set post deposited Scribed Stake Raised Mound of Earth with Pits as per instructions for ¼ Sec Cor
80.00	Set post deposited Scribed Stake Raised Mound of Earth with Pits as per instructions for corner to Sections 17.18.19 and 20 Land level Prairie Soil 3rd rate
	Easton Random Line Between Section 17 and 20
	Var 1° 30'
40.00	Set post for temporary ¼ Sec Cor
80.00	Intersect North and South line

Township 9 North Range 12 West

Chains	
	at corner to Sections 16.17.20 and 21 from which Drum Post on true line Between 17 and 20
	Var 1° 30' East
40.00	Set post deposited Scribed Stake Raised Mound of earth with Pits as per instructions for ¼ Sec Cor
80.00	Corner to Sections 17.18.19 & 20 Land level Prairie Soil 3rd rate
	Weston Random Line Between Section 18 and 19
	Var 1° 30 East
40.00	Set temporary ¼ Sec Cor
78.58	Intersect West Boundary 95 links South of Corner to Sec 18 and 19 from which Drum S 89° 19' E on true line Between Section 18 and 19
	Var 1° 30 East
38.58	
40.00	Set post deposited Scribed Stake Raised Mound of earth with Pits as per instruction

Township 9 North Range 13 West

Chains	
	for 1/4 Section Corner
75.38	Corner to Sections 17, 18
	19 and 20
	Sand level Prairie soil
	2d rate
	North Zone Line Between
	Sections 17 and 18
	Ran 13° East
36.00	Scattering Timber bears NE & SW
40.00	Set post for 1/4 Sec Cor from which
	A Cottonwood 16 in dia bears S 13° E 3.70 links dist
	A Cottonwood 14 in dia bears S 3° W 4.00 links dist
50.00	Intersect Right Bank of
	North Channel of Platte
	River Mud Set Meander Post
	A Cottonwood 10 in dia bears S 65° W 1.3 links dist
	A Cottonwood 5 in dia bears S 82° E 7.0 links dist
	Sand level Prairie soil 2d rate
	Timber Scattering Cottonwood

Township 9 North Range 13 West

Course	Chains	Remarks
		Meanders of Right Bank of North Channel of Platte River.
		Begin at Meander Cor to fractional Secs 13 and 18 on West Boundary of Township and run thence down Stream with the Meanders of said Right Bank in Section 18.
		Ran 13° East
N 57½ E	23.70	Enter Timber bears NE.
N 39½ E	15.40	
N 76½ E	13.00	
N 72½ E	18.80	
N 89 E	17.20	To Meander Corner to fractional Secs 17 & 18
		Thence in Section 17.
N 82 E	16.50	Out let runs N E 50 links wide
N 77 E	14.40	
N 68½ E	9.50	
N 89¼ E	5.00	0 50
S 78 E	7.40	75 17
N 86¼ E	22.10	
S 82½ E	6.80	To Meander Cor to fractional Secs 16 & 17
		Thence in Section 16.
S 73 E	2.20	
	175.00	

Township 9 North Range 12 West

courses	chains	Remarks
N 89 E	12.00	
S 80½ E	13.10	
N 75 E	20.80	
N 87½ E	12.60	
N 68½ E	9.90	
N 81½ E	11.20	To Meander Cor to fractional Sect 15 & 16
		Thence in Section 15
N 79 E	7.80	
N 64½ E	9.70	To Meander Cor to fractional Sect. 10 & 15
		Thence in Section 10
N 82¾ E	2.40	
N 38 E	1.60	
N 85½ E	9.60	
N 54½ E	25.20	
N 66½ E	25.40	
N 80 E	5.40	To Meander Cor to fractional Sect 10 & 11
		Thence in Section 11
N 79¾ E	19.30	
N 88 E	34.20	Out Let 30 links wide runs East
N 82 E	27.00	To Meander Cor to fraction Sects
		11 and 12 Thence in Section 12
N 79½ E	19.20	
N 70 E	16.60	At 10.00 Inlet 40 comes from S. 1 W.
	224.50	

Township 9 North Range 12 West

courses	chains	Remarks
N 76 E	27.00	
N 66½ E	9.50	
N 45 E	9.20	
N 61½ E	5.20	To Meander Cor to fractional Sect 7 and 12 on East Boundary of Township.
		Meander of Left Bank of Main Channel of Platte River through Sections 13. 22 23. 24. 27. 28. 29 and 30.
		Begin at corner to fractional Sects. 25 and 30 on West Boundary of Township and run thence down Stream with the Meanders of said left Bank in Section 30
		Var 15° East
S 85 E	28.00	
N 84 E	36.60	
N 87 E	14.70	To Meander Cor to fractional Sect 29 & 30. thence in Section 29
N 76 E	6.30	0
N 69½ E	15.40	29
	157.90	61
		15

Township 9 North Range 12 West

Course	Chains	Remarks
N 52 E	6.00	
N 76½ E	11.80	
S 88 E	14.40	
N 84 E	15.20	
N 77 E	13.70	To Meander to fractional Sections 28 and 29 thence in Section 28
N 70 E	16.80	
N 52 E	30.00	
N 83½ E	22.00	
N 66 E	13.20	To Meander Cor to fractional Sec 27 and 28 thence in Sec 28. W.
N 65 E	12.80	To Meander Corner to fractional Sec 22 and 27 thence in Section 22
N 60 E	23.00	
N 55½ E	34.10	
N 66 E	23.00	To Meander Cor to fractional Sec 22 & 23 thence in Section 23
N 68 E	28.60	
N 72 E	27.70	
N 68½ E	28.50	To Meander Corner to fractional Secs 23 and 24 thence in Section 24
N 46½ E	12.50	To Meander Cor to fractional Secs 13 and 24 thence in Section 13
	333.00	

Township 9 North Range 12 West

Course	Chains	Remarks
N 60 E	2.10	
N 72 E	14.90	
N 60 E	11.40	
N 63½ E	48.80	To Meander Corner to fractional Sec 13 and 18 on East Boundary of Township. January 1st 1867.

Meanders of Right Bank of Main Channel of Platte River through Sections 23. 24. 26. 27. 28. 31 and 32.

Begin at Meander Cor to fractional Section 31 & 36 on West Boundary of Township and run thence down Stream with the Meanders of said Right Bank in Section 31.

Van 13 East

N 85½ E	16.00	
S 81½ E	10.00	35
S 71½ E	11.00	40
S 85½ E	9.50	15
S 73½ E	10.50	
S 77½ E	13.00	
	150.50	

Township 9 North Range 12 West

Course	Chains	
N81E	7.60	To Meander Cor to fractional Sec 31 and 32
		thence in Section 32
N80E	35.40	
N88.5E	10.30	
N82.5E	19.10	
N70E	17.00	To Meander Cor to fractional Secs 32 & 33
		thence in Section 33
N72E	12.30	To Meander Cor to fractional Sec 28 & 33
		thence in Section 28
N66.5E	21.50	
N64.5E	21.60	
N67E	82.40	To Meander Cor to fractional Sec 27
		and 28 thence in Section 27
N67E	44.40	
N70E	42.30	To Meander Cor to fractional Secs 26 & 27
		thence in Section 26
N57.5E	31.20	To Meander Cor to fractional Secs 20
		and 26. Thence in Section 20
N57.5E	6.10	57
N62E	28.00	77
N68E	18.50	35
N63E	9.40	To Meander Cor to fractional Secs, 20 & 24
	359.10	thence in Section 24

Township 9 North Range 12 West

Course	Chains	Remarks
N63E	10.30	
N78.5E	14.20	
N68E	12.70	
N73E	25.10	
N67.5E	22.80	To Meander Cor to fractional Sec 19 and 24 on East Boundary of Township

Meanders of Left Bank of South Channel of Platte River through the Township.

Begin at Meander Corner on 2d Standard Parallel North 78 80 chains East of corner to Sections 31 and 32 and run thence down Stream with the Meanders of said Left Bank in Section 32

Var 15° East

N73.5E	1.25	To Meander Cor to fractional Sec 32 & 33
		thence in Sec. 33
N85E	10.00	5
N70E	17.60	29
	113.95	23
		11

Township 9 North Range 12 West

Course	Chains	
N64E	17.50	
N33E	12 70	
N40E	15.50	
N35E	24.00	To Meander Cor to fractional Secs 33 & 34
		thence in Section 34
N33E	16.60	
N46E	16 90	
N08E	14 70	To Meander Cor to fractional Sec. 27 & 34
		thence in Sec 27
N69½E	22.10	
N80E	10.10	
N65½E	12.10	To Meander Cor to fractional Secs 26 & 27
		thence in Secton 26
N69E	38.00	
N76½E	39.70	
East	6.20	To Meander Cor to fractional Secs 25 & 26
		thence in Sec 25
N84E	13.50	
N67E	34.80	
N50E	30.40	To Meander Cor to fractional Secs 24 & 25
		thence in Section 24
N47E	19.70	To Meander Cor to fractional
	347.10	Secs 19 & 24 on East Boundary of Township

Township 9 North Range 12 West

Course	Chains	Remarks
		Meander of an Island in Section 30 & 31
		Begin at Corner to fractional Section
		31 and 36 5.22 chains South of Point
		for corner to Sections 25.30. 31 & 36
		and on Left Bank of Island and
		run thence down Stream in Section 31
		Var 15° East
N36E	6.30	To Meander Cor to fractional Secs
		30 and 31. thence in Section 30
N59½E	17.20	
N63½E	10.00	
N81E	13.70	
S84½E	13.70	
S70E	11.40	
S59½E	4.30	To North East Point of Island thence
S72W	11.00	up Stream
S75½W	8.80	
S84W	21.30	
[illegible]	[illegible]	
N85½W	17.50	
S74W	3.20	To Meander Cor to fractional Sec 30 & 31
		thence in Section 31
S55½W	6.60	
	145.20	over

Township 9 North Range 12 West

Course	Chains	
S 2 W	5.60	To Meander Cor to fractional Sect 31 & 36 on West Boundary of Township

Meanders of an Island in Sections 29 and 30. Begin at Meander Corner to fractional Sections 29 & 30 on South Side of Island 48.20 chains South of Corner to Sections 19. 20. 29 & 30 and run thence up Stream on ~~Right~~ S. Side ~~Bank~~ of Island in section 30

var 15° East

S 88 W	17.50	
N 75 W	6.20	To ~~South~~ West Point of Island thence down ~~up~~ Stream
N 80 E	7.50	
East	16.20	To Meander Cor to fraction Sec 29 & 30 thence in Sec 29
N 75 E	20.50	
N 53 E	5.50	
N 76 E	10.50	
S 79 E	15.00	
N 88 E	13.00	To N.E Point of Island thence up Stream
S 60 W	9.50	
	130.00	

Township 9 North Range 12 West

Course	Chains	
S 72 W	27.00	
S 88 W	31.40	To Meander Cor to fractional Sect 29 & 30 at the Place of Beginning

Meanders of Island No 1 in Sections 28 and 29. Begin at Meander Cor to fractional Section 28 and 29 on North Side of Island 29.80 South of Cor to Sections 20. 21. 28 and 29 and run thence down Stream with the Meanders of said North shore of Island in Section 28

var 13° East

N 75 E	19.50	34
N 80 E	14.60	41
N 82 E	14.60	6
S 66 E	2.20	To North East Point of Island thence up Stream on South Side of Island
S 30 W	3.00	
S 78 W	34.30	
S 79 W	14.80	To Meander Cor to fractional Sect 29 & 32 161.40 on South Side of Island thence Sec 29

Township 9 North Range 12 West

Course	Chains	Remarks
S 89 W	11.50	
S 49 W	13.40	
S 65 W	16.00	
S 73½ W	15.30	
S 85 W	10.10	
N 77½ W	6.10	To S.W. Point of Island thence down Stream
N 74 E	3.60	on South side of Island
N 77 E	17.10	0
N 62½ E	20.40	37
N 60½ E	18.50	46
N 57 E	12.50	14
	146.70	To Meander Cor to fractional Sec 28 and 29 on North Side of Island

At the place of beginning

Meanders of Island No 2 in Sections 28 and 29. Begin at Meander Cor to fractional Secs 28 and 29 on North side of Island 41.50 South of Corner to Sections 20. 21. 28 and 29 and run thence down Stream with the Meanders of said North shore of Island in Section 28

Tow 13 East

Township 9 North Range 12 West

Course	Chains	Remarks
N 73½ E	22.40	
N 80 E	10.00	
N 77 E	11.50	To North East Point of Island

thence up Stream on South side of Island

S 66 W	5.70	
S 71½ W	6.20	
S 75 W	13.60	
S 82 W	11.30	
S 72½ W	10.50	To Meander Cor to fractional Sec 28 and 29 on South side of Island

thence in Section 29

S 76 W	8.00	
N 67½ W	1.50	To S.W. Point of Island thence down Stream

on North side of Island

N 66 E	4.30	
N 75½ E	2.60	To Meander Cor to fractional Sec
	144.60	28 and 29 on North side of Island

at the Place of Beginning

0
46
34
10

Township 9 North Range 12 West

Courses	Chains	
		Meanders of Small Island in Sec. 28 Begin at Meander Cor on Point of Island on Section line Between Sections 28 and 29 45.80 Chains South of Corner to Secs 20. 21. 28 and 29 and run down Stream with the Meanders of North side of Island in Section 28
		Var 15° 30 East
N 85½ E	20.60	
N 75½ E	13.30	
N 81 E	11.50	To North East Point of Island thence up Stream on South side of Island
S 42½ W	2.80	
S 69½ W	10.50	30
S 83½ W	15.30	22
S 88½ W	18.30	9 To Place of Beginning on Section line
	92.30	

Township 9 North Range 12 West Cont'd

Courses	Chains	
		Meanders of an Island in Sections 29. 30. 31 and 32 Begin at Meander Cor to fractional Secs 29 and 30 on North Side of Island 2.50 chs North of corner to Sections 29. 30. 31 & 32 and run thence down Stream with the Meanders of said North Shore in Section 29
		Var 16° East
S 56 E	8.60	
S 75 E	7.20	To Meander Cor to fractional Sec 29 & 32 thence in Section 32
S 86 E	19.70	
N 86½ E	8.40	
S 87½ E	14.10	
East	6.80	
S 86 E	5.40	To East Point of Island thence up Stream on South side of Island
S 70 W	5.00	
S 81 W	8.20	0
S 89 W	11.10	41
S 84½ W	16.40	77
S 78 W	16.00	12
	127.10	

Township 9 North Range 12 West

Courses	Chains	Remarks
S69W	14.80	To Meander Corner to fractional Sections 31 and 32 thence in Sec. 31
S73W	6.60	
N76W	14.00	
N84W	16.20	
N73W	10.40	To S W Point of Island thence down Stream on North side of Island
N64E	5.20	
N77E	25.00	To Meander Cor to fractional Secs. 30 & 31 thence in Section 30
N76E	10.20	
East	10.70	To Meander Cor to fractional Secs. 29 and 30 on North side of Island at the Place of Beginning January 2d 1867
	~~93.10~~	
	3.10	

0
31
33
9

General Description.

The Surface of this Township is level and Mostly Prairie. The soil contains a large amount of alkali and on this account must be considered generally third rate. The Islands are well timbered with Elm and Cottonwood soil 1st rate.

C

Platter N. 7 B Comb
copied J.F.T.
D.L. made "

Field Notes

of the

Subdivision lines and Meanders of Platte River in fractional Township 9 N. R. 12 W. of 6th principal meridian surveyed by H. C. F. Hackbusch, Deputy Surveyor, under joint contract No. 314 dated May 15th, 1866, wherein Hackbusch and Farnsworth are joint contractors

Survey

Commenced August 27th, 1866
Completed August 29th, 1866

Exam'd by H. C. F.

Names and duties of assistants.

H. Hald, Chainman
Jens Nielsen, Chainman
Geo: Ferguson, Axeman
Theodore Brassfield, Flagman.

Township 9 South Range 12 West 6 P. M.

6	14	5	11	4	8	3	6	2	4	1	
16		15		11		8		6		4	
7	16	8	12	9	9	10	7	11	5	12	
17		17		13		9					
18	18	17	14	16	10	15		14		13	
19		20		21		22		23		24	
30		29		28		27		26		25	
31		32		33		34		35		36	

Fractl. T. 9 N. R. 12 W. 6 pl. Mer.

Chs.

Township 9 N. R. 12 W. being fractional on South by Platte River, I, therefore, as per special instructions begin at the N. E. corner
To determine the proper adjustment of my compass for subdividing this Township, I commence at the cor. to Ts. 9 & 10 N. Rs. 11 and 12 West and run
South, on a blank line along the East Boundary of sec. 1
Va. 13° 15' E.

4000 To quarter sec. cor.
80.00 To cor. to secs. 1 and 12
To retrace this line or run parallel thereto my compass must be adjusted to a variation of
13° 15' East

Subdivision commenced August 27th 1866
by H. C. F. Hackbusch

Fract'l T. 9 N. R. 12 W. 6th prl m

chs.	
	From the cor. to sec. 1. 2. 35 x 36 on the North Boundary of the Township, I run South, between secs. 1 and 12 Va. 13° 15' E.
40.00	Set post, deposited charred stake and raised mound of earth with pits as per instructions for 1/4 sec. c
80.00	Set post, deposited charred stake and raised mound of earth with pits as per instructions for cor. to secs. 1. 2. 11 and 12 Land level bottom — 1st rate.

East, on a Random line between secs. 1 and 12 Va. 13° 15' E.

40.00	Set post for temporary 1/4 sec. cor.
79.64	Intersected East Boundary of T. 20 N. R. 9 W. 6th P.M. at cor. to secs. 1 and 12 from which cor. I run N. 89° 57' W. on a true line between secs. 1 and 12

Fract'l T. 9 N. R. 12 W. 6 pl. Mer.

chs.	
	Va. 13° 15' E.
39.82	Set post, deposited charred stake and raised mound of earth with pits as per instructions for 1/4 sec. cor.
79.64	The cor. to secs. 1. 2. 11 & 12 Land level bottom — 1st rate.

South, bet. secs. 11 and 12 Va. 13° 15' E.

40.00	A lone Cottonwood 24 in. dia. marked said tree for a 1/4 sec. cor.
40.81	To left bank of Platte River — Here I set a post, deposited charred stake and raised mound of earth ~~th~~ with pits as per instructions for meander cor. to fractional secs. 11 and 12. Land level bottom — 1st rate.

Fractl. T. 9 N. R. 12 W. 6 pl. mer.

chs.	
	South between secs. 2 and 3 Va. 13° 15' E.
40.00	Set post, deposited charred stake and raised mound of earth with pits as per instructions for 1/4 sec. cor.
80.00	Set post, deposited charred stake and raised mound of earth with pits as per instructions for cor. to secs. 2. 3. 10 and 11 Land level bottom — 1st rate.

East on a Random line between secs. 2 and 11
Va. 13° 15' E.

40.00	Set post for temporary 1/4 sec. cor.
79.80	Intersected N. and S. line 8 chs. S. of cor. to secs. 1. 2. 11 and 12, from which cor. I mon. S. 89° 57' W. on a true line between secs. 2 and 11 Va. 13° 15' E.

Fractl. T. 9 N. R. 12 W. 6 pl. mer.

chs.	
39.90	Set post, deposited charred stake and raised mound of earth with pits as per instructions for 1/4 sec. cor.
79.80	The Par. to secs. 2. 3. 10 and 11 Land level bottom — 1st rate.

South, between secs. 10 and 11
Va. 13° 15' E.

40.00	Set post, deposited charred stake and raised mound of earth with pits as per instructions for 1/4 sec. cor.
49.71	To left bank of Platte River — Here
49	I set a post, deposited charred stake and raised mound of earth with pits as per instructions for meander corner to fractional secs. 10 and 11 Land level bottom — 1st rate

Fractl. T. 9 N. R. 12 W. 6 pl. mer.

chs.	
	South, between secs. 3 and 4 Va. 13° 15' E.
40.00	Set post, deposited charred stake and raised mound of earth with pits as per instructions for 1/4 sec. cor.
80.00	Set post, deposited charred stake and raised mound of earth with pits as per instructions for cor. to secs. 3. 4. 9 and 10 Land level bottom — 1st rate
	East, on a Random line between secs. 3 and 10 Va. 13° E.
40.00	Set post for temporary 1/4 sec. cor
80.06	Intersected N. and S. line 9 lks. S. of cor. to secs. 2. 3. 10 and 11, from which cor. I run S. 89° 56' W. on a true line between secs. 3 and 10 Va. 13° E.

Fractl. T. 9 N. R. 12 W. 6 pl. mer.

chs.	
40.03	Set post, deposited charred stake and raised mound of earth with pits as per instructions for 1/4 sec. cor.
80.06	The cor. to secs. 3. 4. 9 and 10 Land level bottom — 1st rate
	South, between secs. 9 and 10 Va. 13° 15' E.
40.00	Set post, deposited charred stake and raised mound of earth with pits as per instructions for 1/4 sec. cor
80.00	Set post, deposited charred stake and raised mound of earth with pits as per instructions for cor. to secs. 9. 10. 15 and 16 Land level bottom — 1st rate.
	The line between secs. 10 and 15 will strike Platte River in less than 80.00 chs. — I, therefore, run

Fractl. T. 9 N. R. 12 W. 6 pl. mer.

chs.

East, on a true line between secs. 10 and 15
Va. 13° E.

10.00 Leave prairie and enter timber bears N. 30 E. and S. 30 W.

12.60 To left bank of Platte River – Here I set a post for meander corner to fractional secs. 10 and 15, from which
A Cottonwood 4 in. dia. bears N. 15° E. 55 lks. dist.
A Cottonwood 4 in. dia. bears S. 55° W. 84 lks. dist.
Land level bottom – 1st rate
Timber: Cottonwood and Willow

South, between secs. 15 and 16
Va. 13° 15' E.

1.00 Leave prairie and enter young growth of Cottonwood, bears N. 70 E. & S. 40 W.

4.00 Set post, deposited charred stake and raised mound of earth with pits as per instructions for meander corner to fractional secs. 15 and 16, on left bank of Platte River. –
No trees large enough to mark
Land level bottom – 1st rate.
Timber: young growth of Cottonwood.
August 27th, 1866.

South, between secs. 4 and 5
Va. 13° 15' E.

40.00 Set post, deposited charred stake and raised mound of earth with pits as per instructions for 1/4 sec. cor.

80.00 Set post, deposited charred stake and raised mound of earth with pits as per instructions for cor. to secs. 4. 5. 8 and 9
Land level bottom – 1st rate.

East, on a Random line between secs. 4 and 9
Va. 13° E.

Fractl. T. 9 N. R. 12 W. 6 pl. mer.

Traill. T. 9 N. R. 12 W. 6 pl. me

chs.	
40.00	Set post for temporary 1/4 sec. cor
80.20	Intersected N. and S. line 12 chs. W. of cor. to secs. 3, 4, 9 and 10, from which cor. I am N. 89° 55 W. on a true line between secs. 4 and 9 Va. 13° E.
40.00	Set post, deposited charred stake and raised mound of earth with pits as per instructions for 1/4 sec. cor.
80.20	The cor. to secs. 4, 5, 8 and 9 Land level bottom — 1st rate

South, between secs. 8 and 9
Va. 13° 15' E.

40.00	Set post, deposited charred stake and raised mound of earth with pits as per instructions for 1/4 sec. cor.
80.00	Set post, deposited charred stake and raised mound of earth with pits as per instructions for

Traill. T. 9 N. R. 12 W. 6 pl. mer.

chs.	
	cor. to secs. 8, 9, 16 and 17 Land level bottom — 1st rate.

East, on a Random line between secs. 9 and 16
Va. 12° 55' E.

40.00	Set post for temporary 1/4 sec. cor
60.00	Leave prairie and enter timber — bears N. 70 E. and S. 70 W.
75.00	Leave timber and enter prairie, bears N. W. and S. E.
79.86	Intersected N. and S. line at the corner to secs. 9, 10, 15 and 16. from which cor. I am West, on a true line between secs. 9 and 16 Va. 12° 55' E.
39.93	Set post, deposited charred stake and raised mound of earth with pits as per instructions for 1/4 sec. cor
79.86	The cor. to secs. 8, 9, 16 and 17

Traill T. 9 N. R. 12 W. 6pl. m

Chs.	
	Land level bottom — Vt rate Timber — Young growth of Cottonw
	South, between secs. 16 and 17 Va. 13° 15' E.
9.00	Leave prairie and enter timb bears E. and W.
12.45	To left bank of Platte Rive Here I set a post for meande cor. to Traill. secs. 16 and 17 from which A Willow 10 in. dia. bears S. 20 E. 11 lks. dist. A Cottonwood 4 in. dia. bears N. 55 75 lks. dist. Land level bottom — Vt rate Timber Cottonwood and Willow
	South, between secs. 5 and 6 Va. 13° 15' E.
4.00	Set post, deposited charred sta and raised mound of earth with pits as per instructions for 1/4 sec. c

Traill. T. 9 N. R. 12 W. 6pl. mer.

Chs.	
80.00	Set post, deposited charred stake × raised mound of earth with pits as per instructions for cor to secs. 5. 6. 7 and 8 Land level bottom — Vt rate
	East, on a Random line between secs. 5 and 8 Va. 12° 47' E.
4.00	Set post for temporary 1/4 sec. cor.
79.68	Intersected N. and S. line at the cor. to secs. 4. 5. 8 and 9, from which cor. I run West, on a true line between secs. 5 and 8 Va. 12° 47' E.
39.84	Set post, deposited charred stake and raised mound of earth with pits as per instructions for 1/4 sec. cor.
79.68	The cor. to secs. 5. 6. 7 and 8 Land level bottom — Vt rate.

Tract T. 9 N. R. 12 W. 6 pl. mer

chs.	
	West on a Random line between sec. 6 and 7
	Va. 12° 45' E.
40.00	Set post for temporary 1/4 sec. cor
79.40	Intersected West Boundary of Town ship 14 lks. S. of cor to sec. 6 and 7 from which cor I run S. 89° 54' E. on a true line between sec. 6 and 7
	Va. 12° 45' E.
39.40	Set post, deposited charred stake and raised mound of earth with pits as per instructions for 1/4 sec. cor
79.40	The cor to sec. 5. 6. 7 and 8 Land level bottom — 1st rate

---

South, between sec. 7 and 8

Va. 13° 15' E.

40.00	Set post, deposited charred stake and raised mound of earth with pits as per instructions for 1/4 sec. cor.
80.00	Set post, deposited charred stake and raised mound of earth with pits

Tract T. 9 N. R. 12 W. 6 pl. mer.

chs.	
	as per instructions for cor. to sec. 7. & 17 and 18 Land level bottom — 1st rate.

East on a Random line between sec. 8 and 17

Va. 12° 45' E.

40.00	Set post for temporary 1/4 sec. cor
80.00	Intersected N. and S. line 2 lks. S. of cor to sec. 8. 9. 16 and 17, from which cor I run S. 89° 59' W. on a true line between sec. 8 and 17
	Va. 12° 45' E.
40.00	Set post, deposited charred stake and raised mound of earth with pits as per instructions for 1/4 sec. cor.
80.00	The cor to sec. 7. 8. 17 and 18 Land level bottom — 1st rate

---

West, on a Random line between sec. 7 and 18

Fractional T. 9 N. R. 12 W. 6 pl. M

Obs.	
	Va. 12° 45' E.
40.00	Set post for temporary 1/4 sec. cor.
77.70	Intersected West Boundary of T. 5 lks. S. of cor. to secs. 7 and 18, from which cor. I run S. 89° 58' E. on a true line between secs. 7 and 18
	Va. 12° 45' E.
39.70	Set post, deposited charred stk. and raised mound of earth with pits as per instructions for 1/4 sec. cor.
79.70	The cor. to secs. 7, 8, 17 and 18. Land level bottom — soil 1st rate

South, between secs. 17 and 18

Va. 13° 15' E.

23.00	Leave prairie and enter Timber, bearing East and West
28.60	To left bank of Platte River — Here I set a post, deposited charred stks. and made pit as per instructions for meander cor. to fractional sec.

Fract'l. T. 9 N. R. 12 W. 6 pl. mer.

Obs.

17 and 18, from which
A Willow 4 in. dia. bears
West, 22 lks. dist.
No other trees to mark.
Land level bottom — 1st rate
Timber: young growth of
Cottonwood and Willow.

August 28th, 1876

ds.

Meanders of the left bank of Platte River through the Township

Begin at the cor. to fractional secs. 13 and 18 on the West Boundary of the Township and left bank of River, and run thence down stream with the meanders of the left bank of said river, in fractional sect. 18, as follows:

Va. 13° E.

Courses	Distances	Remarks.
N. 60 E.	24.00	
N. 40 E.	16.00	At 15. ds. a slough bears West
N. 76 E.	14.00	
N. 72½ E.	18.00	
S. 86½ E.	18.00	To cor. to fractional secs. 17 and 18 thence in sec. 17
N. 50½ E.	16.00	
N. 77¼ E.	15.00	
N. 70½ E.	9.40	
N. 87 E.	9.00	
S. 78 E.	7.50	

Courses	distances	Remarks.
N. 85¾ E.	22.00	
S. 82½ E.	6.00	To cor. to fractional secs. 16 and 17 — thence in sec. 16
S. 73 E.	1.80	
N. 89 E.	12.00	
S. 81 E.	14.00	
N. 75 E.	13.00	
N. 71½ E.	7.00	At 4.00 chs. leave timber, bears N.W.
N. 88½ E.	12.00	
N. 68 E.	10.00	At 6.00 chs. enter timber, bears N.E.
N. 83¾ E.	12.00	To cor. to fractl. secs. 15 and 16 — thence in sec. 15
N. 80 E.	7.00	
N. 64½ E.	6.50	To cor. to fractl. secs. 10 and 15 thence in sec. 10
N. 77 E.	6.70	
N. 40½ E.	2.00	At 1.00 ch. leave timber, bears West
N. 82¾ E.	9.00	
N. 53½ E.	10.00	
N. 55 E.	16.00	
N. 67½ E.	27.00	
N. 88 E.	5.00	To cor. to fractl. secs. 10 and 11

Fractional T. 9 N. R. 12 W. 6th. Pm.

Course	Distance	Remarks.
		thence in sec. 11.
N. 78½ E.	19.00	
N. 88 E.	34.00	
N. 81½ E.	28.00	To cor. to fractl. secs. 11 and 1
		thence in sec. 12.
N. 7½ E.	19.00	
N. 70 E.	16.00	
N. 75 E.	15.00	
N. 76½ E.	12.00	
N. 68½ E.	9.00	
N. 43½ E.	10.00	
N. 64½ E.	6.00	To cor. to fractl. secs. 7 and 1
		on the East Boundary of the
		Township.

Land along river bank low bottom of 4th rate quality.—
Timber: Cottonwood and Willow.
Survey Completed
August 29th, 1866.
by H. C. Hackbusch

General Description.

The land in this fractional Township is level bottom of a 4th rate quality.

The Platte River bounds it on the South and furnishes plenty of water for all use.— There is some timber of an inferior quality on the bank of River which exists in a narrow belt and consists of Cottonwood and Willow.

One settler is living in sec. 18 on the N. E. quarter.—

List of Names

A list of the names of the individuals employed to assist in running, measuring, or marking the lines and corners described in the foregoing field notes of fractional Township No 9 North - Range No 12 West of the 6th principal meridian, showing the respective capacities in which they acted:

H. Hald, Chainman
Jens Nielsen, Chainman
Geo: Ferguson, Axeman
Theodore Brassfield, Flagman.

C

Platted J P S

O L Marks C

Field Notes of the

Survey of the subdivisional lines of Township No 10 North of the Base Line of Range No 12 West of the 6th Principal Meridian in the Territory of Nebraska surveyed by H C F Hackbusch under joint Contract No. 314 bearing date the 15th day of May A D 1866. wherein H C F Hackbusch and E. J. Farnsworth are joint contractors

Survey

Commenced August 21, 1866

Completed August 25, 1866

Ex J F T

Names and duties of assistants

A. Hale	Chainman
Jens Nielsen	Chainman
George Ferguson	Axman
Rhoden Brassfield	Flagman

Township 10 North Range 13 West 6 P. M.

6	33	5	24	4	19	3	13	2	6	1
33		32		24		18		12		6
7	32	8	23	9	18	10	12	11	5	12
31		31		23		17		11		5
18	30	17	27	16	17	15	11	14	4	13
30		29		22		16		10		4
19	29	20	22	21	16	22	10	23	3	24
28		28		21		15		8		3
30	27	29	20	28	14	27	8	26	2	25
27		26		20		14		7		2
31	25	32	19	33	13	34	7	35	1	36

80.00 | Set post. deposited charred stake & stones

Township



Township 10 North, Range 12 West of 6th PM

Chains To determine the proper adjustment of my compass for subdividing this Township I commence at the cor to Townships 9 & 10 North of Ranges 11 & 12 West — and run North on a blank line along the East boundary of Sec 36

Va 13° 35' E

39.96 To a point — 6 lks West of the 1/4 sec cor

79.92 To a point — 12 lks West of cor to Secs 25 & 36

To retrace this line or run parallel thereto My compass must be adjusted to a Variation of 13° 30' E

Subdivision commenced August 21st 1866 by H C & F Hackbusch

From the corner to Secs 1, 2, 35 & 36 on the South boundary of the Township I run North between Secs 35 & 36

Va 13° 30' E

40.00 Set post deposited charred stake & mound of earth with pits as per instructions for 1/4 sec cor

80.00 Set post deposited charred stake & mound

Township 10 North, Range 12 West of 6th PM

chains	mound of earth with pits as per instructions for cor to secs 25.26.35 & 36
	Sons land Soil 1st rate
	East on a Random line between secs 25 & 36
	Va 13° 30' E
40.00	Set post for temporary 1/4 sec cor
80.18	Intersect East boundary of Township at cor to secs 25 and 36 from which cor I run
	West on a True line between secs 25 & 36
	Va 13° 30' E
40.09	Set post deposited charred stake & raised mound
	of earth with pits as per instructions for 1/4 sec cor
80.18	To cor to secs 25.26.35.36
	Land land Soil 1st rate
	North between secs 25 & 26
	Va 13° 25' E
40.00	Set post deposited charred stake & raised mound
	of earth with pits as per instructions for 1/4 sec cor
62.20	Union Pacific Rail Road bears N 70° E & S 70° W
80.00	Set post deposited charred stake & raised mound
	of earth with pits as per instructions for cor to sec

Township 10 North Range 12 West of 6th PM

chains	23.24.25.26
	Land land Soil 1st rate
	East on a Random line between secs 24 & 25
	Va 13° 25' E
40.00	Set post for temporary 1/4 sec cor
46.30	Center of Union Pacific Rail Road bearing N. 70° E and S 70° W
80.24	Intersect East boundary of Township 5 lks South of cor to secs 24 and 25 from which cor I run
	S 89° 58' W on a True line between secs 24 & 25
	Va 13° 25' E
40.12	Set post deposited charred stake & raised mound
	of earth with pits as per instructions for 1/4 sec cor
80.24	The cor to secs 23.24.25.26
	Land land Soil 1st rate
	North between secs 23 & 24
	Va 13° 15' E
19.00	Fort Kearney & Omaha Road bears N E & S W
21.00	Telegraph line bears N E & S W
40.00	Set post deposited charred stake & raised mound
	of earth with pits as per instructions for 1/4 sec cor

Township 10 North, Range 12 West of 6th PM

Chains	
43.00	St Wood River 30 lks wide runs S E, Scattering trees on banks
80.00	Set post deposited charred stake W & raised mound of earth with pits as per instructions for cor to secs 13. 14. 23. 24 Land level - Soil 1st rate Timber Ash, Elm & Box Elder
	East on a Random line between secs 13 & 24 Va 13° 00' E
40.00	Set post for temporary 1/4 sec cor
80.34	Intersect East boundary of Township 50 lks North of cor to secs 13 & 24 from which cor I run N. 89° 39' W on a True line between secs 13 & 24 Va 13° 00' E
40.17	Set post - deposited charred stake W & raised mound of earth with pits - as per instructions for 1/4 sec cor
80.34	The cor to secs 13. 14. 23. 24 Land level - Soil 1st rate
	North between secs 13 & 14 Va 13° 00' E

Township 10 North Range 12 West of 6th PM

Chains	
40.00	Set post deposited charred stake W & raised mound of earth with pits as per instructions for 1/4 sec cor
80.00	Set post deposited charred stake W & raised mound of earth with pits as per instructions for cor to secs 11. 12. 13. 14 Land level - Soil 1st rate
	East on a Random line between secs 12 & 13 Va 13° 00' E
40.00	Set post for temporary 1/4 sec cor
80.06	Intersect East boundary of Township 49 lks North of cor to secs 12 & 13 from which cor I run N. 89° 52' W on a True line between secs 12 & 13 Va 13° 00' E
40.03	Set post deposited charred stake W & raised mound of earth with pits as per instructions for 1/4 sec cor
80.06	The cor to secs 11. 12. 13. 14 Land level - Soil 1st rate
	North between secs 11 & 12 Va 13° 00' E
40.00	Set post deposited charred stake W & raised mound

Township 10 North Range 12 West of 6th P M

Chains	
	of earth with pits as per instructions for 1/4 sec cor
80.00	Set post deposited charred stake and raised mound of earth with pits as per instructions for cor to secs 1.2.11.12
	Land level - Soil 1st rate
	East on a Random line between secs 1 and 12
	Va 13° 00' E
40.00	Set post for temporary 1/4 sec cor
79.98	Intersect East boundary of Township 28 lks North of cor to secs 1 and 12 from which cor I run
	N 89° 48' W on a True line between secs 1 and 12
	Va 13° 00' E
1st x 39.99	Set post deposited charred stake and raised mound of earth with pits as per instructions for 1/4 sec cor
79.98	The cor to secs 1.2.11.12
	Land level - Soil 1st rate
	North on a Random line between secs 1 and 2
	Va 13° 00' E
40.00	Set post for temporarary 1/4 sec cor
79.84	Intersect North boundary of Township 16 lks East of cor to secs 1 and 2 from which cor I run

Township 10 North, Range 12 West of 6th P M

Chains	
	S 0° 07' E on a True line between secs 1 and 2
	Va 13° 00' E
39.84	Set post deposited charred stake and raised mound of earth with pits as per instructions for 1/4 sec cor
79.84	The cor to secs 1.2.11.12
	Land level - Soil 1st rate
	August 21st 1866
	North between secs 34 and 35
	Va 13° 30' E
40.00	Set post deposited charred stake and raised mound of earth with pits as per instructions for 1/4 sec cor
80.00	Set post deposited charred stake and raised mound of earth with pits as per instructions for cor to secs 26.27.34.35
	Land level - Soil 1st rate
	East on a Random line between secs 26 and 35
	Va 13° 30' E
40.00	Set post for temporary 1/4 sec cor
80.20	Intersect N and S line 31 lks North of cor to secs 25.26.35.36 from which cor I run
	N 89° 47' W on a True line between secs 26 and 35

Township 10 North Range 12 West of 6th P M

Chains	
	Va 13° 30' E
40.10	Set post deposited charred stake & raised mound of earth with pits as per instructions for 1/4 sec cor
80.20	To cor to secs 26. 27. 34. 35 Land level. Soil 1st rate
	North between secs 26 & 27 Va 13° 30' E
30.40	Center of Union Pacific Rail Road bears N 75° E & S 75° W
40.00	Set post deposited charred stake & raised mound of earth with pits as per instructions for 1/4 sec cor
67.00	Fort Kearney & Omaha Road bears N 70° E & S 70° W
67.50	Telegraph line bears N 70° E & S 70° W
80.00	Set post deposited charred stake & raised mound of earth with pits as per instructions for cor to secs 22. 23. 26. 27 Land level - Soil 1st rate
	East on a Random line between secs 23 & 26 Va 13° 30' E
14.00	Touch bend of Wood River comes from NW &

Township 10 North Range 12 West of 6th P M

Chains	
	bears N E, Scattering timber on banks
15.30	To Wood River 40 lks wide runs S E, Scattering timber on banks
17.00	Same stream 40 lks wide runs N E, Scattering timber on banks
20.60	Same Stream 40 lks wide runs S E, Scattering timber on banks
22.00	Same Stream 40 lks wide runs N E, Scattering timber on banks
35.50	Telegraph line bears N 70° E & S 70° W
36.00	Fort Kearney & Omaha Road bears N 70° E and S 70° W
40.00	Set post for temporary 1/4 sec cor
80.22	Intersect N & S line 35 lks North of cor to secs 23. 24. 25. 26 from which cor I run N 89° 45' W on a true line between secs 23 & 26 Va 13° 30' E
40.11	Set post deposited charred stake & raised mound of earth with pits as per instructions for 1/4 sec cor
80.22	The cor to secs 22. 23. 26. 27 Land level - Soil 1st rate Timber Ash, Box elder & Elm

Township 10 North Range 12 West of 6th PM

Chains	
	North between secs 22 & 23
	Va 13° 30' E
12.20	To Wood River 30 lks wide runs N E, Scattering timber on banks
13.20	Same Stream 30 lks wid runs N W, Scattering timber on banks
35.10	Same Stream 30 lks wide runs East, Scattering timber on banks
40.00	Set post deposited charred stake & W pound mound of earth with pits as per instructions for 1/4 sec cor
80.00	Set post deposited charred stake & W pound mound of earth with pits as per instructions for cor to sec 14. 15. 22. 23
	Land level - Soil 1st rate
	Timber Ash, Elm & Box elder
	East on a Random line between secs 14 & 23
	Va 13° 10' E
40.00	Set post for temporary 1/4 sec cor
79.90	Intersect N & W S line at cor to secs 13. 14. 23. 24 from which cor I run
	West on a True line between secs 14 & 23
	Va 13° 10' E

Township 10 North Range 12 West of 6th PM

Chains	
39.95	Set post deposited charred stake & W pound mound of earth with pits as per instructions for 1/4 sec cor
79.90	The cor to secs 14. 15. 22. 23
	Land level Soil 1st rate
	North between secs 14 and 15
	Va 13° 30' E
40.00	Set post deposited charred stake & W pound mound of earth with pits as per instructions for 1/4 sec cor
80.00	Set post deposited charred stake & W pound mound of earth with pits as per instructions for cor to secs 10. 11. 14. 15
	Land level - Soil 1st rate
	East on a Random line between secs 11 & 14
	Va 13° 30' E
40.00	Set post for temporary 1/4 sec cor
80.22	Intersect N & W S line 6 lks South of cor to secs 11. 12. 13. 14 from which cor I run
	S 89° 57' W on a True line between secs 11 & 14
	Va 13° 30' E
40.11	Set post deposited charred stake & W pound mound

Township 10 North Range 12 West of 6th PM

Chains	
	of earth with pits as per instructions for ¼ sec cor
80.22	The cor to secs 10. 11. 14. 15
	Land level — Soil 1st rate
	North between secs 10 and 11
	Va 13° 30' E
40.00	Set post deposited charred stake and raised mound
	of earth with pits as per instructions for ¼ sec cor
80.00	Set post deposited charred stake and raised mound
	of earth with pits as per instructions for cor to secs
	2. 3. 10. 11
	Land level — Soil 1st rate
	East on a Random line between secs 2 and 11
	Va 13° 45' E
40.00	Set post for temporary ¼ sec cor
79.00	Intersect N and S line at cor to secs 1. 2. 11. 12.
	from which cor I run
	West on a True line between secs 2 and 11
	Va 13° 45' E
39.95	Set post deposited charred stake and raised mound
	of earth with pits as per instructions for ¼ sec cor
79.90	The cor to secs 2. 3. 10. 11

Township 10 North Range 12 West of 6th PM

Chains	
	Land level Soil 1st rate
	North on a Random line between secs 2 and 3
	Va 13° 45' E
40.00	Set post for temporary ¼ sec cor
80.00	~~Intersect~~ North boundary of Township at cor
	to secs 2 and 3 from which cor I run
	South on a True line between secs 2 and 3
	Va 13° 45' E
40.00	Set post deposited charred stake and raised mound
	of earth with pits as per instructions for ¼ sec cor
80.00	The cor to secs 2. 3. 10. 11
	Land level — Soil 1st rate
	August 22nd 1866
	North between secs 33 and 34
	Va 13° 30' E
40.00	Set post deposited charred stake and raised mound of
	earth with pits as per instructions for ¼ sec cor
79.30	Union Pacific Rail Road bears N 75° E and S 75° W
80.00	Set post deposited charred stake and raised mound
	of earth with pits as per instructions for cor to
	secs 27. 28. 33. 34

Township 10 North Range 12 West of 6th PM

chains	Land level — Soil 1st rate —
	East on a Random line between secs 27 & 34
	Va 13° 30' E
1.50	To center of Union Pacific Rail Road bears N 75° E & S 75° W
40.00	Set post for temporary 1/4 sec cor
79.66	Intersect N and S line 6 lks South of cor to secs 26. 27. 34. 35 from which cor I run
	S 89° 57' W on a True line between secs 27 & 34
	Va 13° 30' E
39.83	Set post deposited charred stake & raised mound of earth with pits as per instructions for 1/4 sec cor
79.66	The cor to secs 27. 28. 33. 34
	Land level. Soil 1st rate —
	North between secs 27 & 28
40.00	Set post deposited charred stake & raised mound of earth with pits as per instructions for 1/4 sec cor — Va 13° 30' E
40.50	Telegraph line bears N 70° E & S 70° W
40.90	Fort Kearney & Omaha Road bears N 70° E & S 70° W
80.00	Set post deposited charred stake & raised mound of earth with pits as per instructions for cor to secs 21. 22. 27. 28 from which

Township 10 North Range 12 West of 6th PM

chains	A Box Elder 6 in dia bears N 32 1/2° W 91 lks dist — No other trees convenient to mark Land level — Soil 1st rate —
	East on a Random line between secs 22 & 27.
	Va 13° 30' E
18.80	To Wood River 20 lks wide runs S E. A few scattering trees on banks
36.70	Same stream 25 lks wide runs N E. A few scattering trees on banks
40.00	Set post for temporary 1/4 sec cor
44.80	To same branch 40 lks wide runs S E. A few scattering trees on banks
55.80	To same branch 40 lks wide runs North. A few scattering trees along banks
79.58	Intersect N & S line 8 lks South of cor to secs 22. 23. 26. 27 from which cor I run
	S 89° 57' W on a True line between secs 22 & 27
	Va 13° 30' E
39.79	Set a post for 1/4 sec cor, from which An Ash 4 in dia bears N 64 1/2° W 23 lks dist — An Ash 4 in dia bears N 113 1/4° E 13 lks dist —
79.58	To cor to secs 21. 22. 27. 28

Township 10 North Range 12 West of 6th P.M.

Chains	
	Sand level - Soil 1st rate
	Timber along Creek. Ash, Elm and Boxelder
	Undergrowth the same Plum and vines
	North between secs 21 and 22
	Va 13°45' E
3.90	To Wood River 40 lks wide runs N 80° E. A few trees on banks
40.00	Set post deposited charred stake and raised mound of earth with pits as per instructions for 1/4 sec cor
80.00	Set post deposited charred stake and raised mound of earth with pits as per instructions for cor to secs 15.16.21.22
	Sand level. Soil 1st rate
	Timber Ash. Box Elder, Elm and Plum
	East on a Random line between secs 15 and 22
	Va 13°30' E
40.00	Set post for temporary 1/4 sec cor
79.64	Intersect N and S line 5 lks North of cor to secs 14.15.22.23 from which cor I run
	N 89°58' W on a True line between secs 15 and 22
	Va 13°30' E

Township 10 North Range 12 West of 6th P.M.

Chains	
39.82	Set post deposited charred stake and raised mound of earth with pits as per instructions for 1/4 sec cor
79.64	To cor to secs 15.16.21.22
	Sand level - Soil 1st rate
	North between secs 15 and 16
	Va 13°50' E
40.00	Set post deposited charred stake and raised mound of earth with pits as per instructions for 1/4 sec cor
80.00	Set post deposited charred stake and raised mound of earth with pits as per instructions for cor to secs 9.10.15.16
	Sand level - Soil 1st rate
	East on a Random line between secs 10 and 15
	Va 13°30' E
40.00	Set post for temporary 1/4 sec cor
79.78	Intersect N and S line 14 lks South of cor to secs 10.11.14.15 from which cor I run
	S 89°54' W on a True line between secs 10 and 15
	Va 13°30' E
39.89	Set post deposited charred stake and raised mound

Township 10 North Range 12 West of 6th PM

Chains	
	of earth with pits as per instructions for 1/4 sec cor
79.78	The cor to secs 9., 10. 15. 16
	Land level, Soil 1st rate
	North between secs 9 and 10
	Va 13° 45' E
40.00	Set post deposited charred stake W raised mound
	of earth with pits as per instructions for 1/4 sec cor
80.00	Set post deposited charred stake W raised mound
	of earth with pits as per instructions for cor to secs
	3. 4. 9. 10
	Land level - Soil 1st rate
	East on a Random line between secs 3 and 10
	Va 13° 30' E
40.00	Set post for temporary 1/4 sec cor
80.12	Intersect N and S line 24 lks South of cor to secs
	2. 3. 10. 11 from which cor I run
	S 89° 50' W on a True line between secs 3 and 10
	Va 13° 30' E
40.06	Set post deposited charred stake W raised mound
	of earth with pits as per instructions for 1/4 sec cor
80.12	The cor to secs 3., 4. 9. 10

Township 10 North Range 12 West of 6th PM

Chains	
	Land level - Soil 1st rate
	North on a Random line between secs 3 and 4
	Va 13° 45' E
40.00	Set post for temporary 1/4 sec cor
79.50	Intersect North boundary of Township 9 lks West
	of cor to secs 3 and 4 from which cor I run
	S 0° 04' W on a True line between secs 3 and 4
	Va 13° 45' E
39.50	Set post deposited charred stake W raised mound
	of earth with pits as per instructions for 1/4 sec cor
79.50	The cor to secs 3., 4. 9. 10
	Land level - Soil 1st rate
	August 23rd 1866
	North between secs 32 and 33
	Va 13° 30' E
40.00	Set post deposited charred stake W raised mound
	of earth with pits as per instructions for 1/4 sec cor
48.20	Center of Union Pacific Rail Road bears N 75°
	E and S 75° W
80.00	Set post deposited charred stake W raised mound
	of earth with pits as per instructions for cor to secs

Township 10 North Range 12 West of 6th PM

Chains	
	28. 29. 32. 33
	Land level - Soil 1st rate
	East on a Random line between secs 28 & 33
	Va 13° 28' E
40.00	Set post for temporary 1/4 sec cor
79.98	Intersect N & S line at cor to secs 27. 28. 33. 34
	from which cor I run
	West on a True line between secs 28 & 33
	Va 13° 28' E
39.99	Set post deposited charred stake & raised mound
	of earth with pits as per instructions for 1/4 sec cor
79.98	The cor to secs 28. 29. 32. 33
	Land level - Soil 1st rate
	North between secs 28 & 29
	Va 13° 30' E
7.30	Fort Kearney & Omaha Road bears N 70° E &
	S 70° W
9.00	Telegraph line bears N 70° E & S 70° W
23.05	To Wood River 40 lks wide runs East. A few trees
	on banks
40.00	Set post deposited charred stake & raised mound

Township 10 North Range 12 West of 6th PM

Chains	
	of earth with pits as per instructions for 1/4 sec cor
80.00	Set post deposited charred stake & raised mound
	of earth with pits as per instructions for cor to secs
	20. 21. 28. 29
	Land level - Soil 1st rate
	Timber Ash & Elm
	East on a Random line between secs 21 & 28
	Va 13° 30' E
40.00	Set post for temporary 1/4 sec cor
78.90	To Wood River 25 lks wide runs N E. A few
	trees along banks
79.68	Intersect N & S line 8 lks South of cor to secs 21.
	22. 27. 28 from which cor I run
	S 89° 57' W on a True line between secs 21 & 28
	Va 13° 30' E
39.84	Set post deposited charred stake & raised mound
	of earth with pits as per instructions for 1/4 sec cor
79.68	The cor to secs 20. 21. 28. 29
	Land level - Soil 1st rate
	Timber Elm & Ash

Township 10 North Range 12 West of 6th PM

Chains	
	North between secs 20 & 21 Va 13°30' E
40.00	Set post deposited charred stake & raised mound of earth with pits as per instructions for 1/4 sec cor
80.00	Set post deposited charred stake & raised mound of earth with pits as per instructions for cor to secs 16.17.20.21 Land level - Soil 2nd rate
	East on a Random line between secs 16 & 21 Va 13°30' E
40.00	Set post for temporary 1/4 sec cor
79.20	Intersect N & S line 42 lks South of cor to secs 15.16.21.22 from which cor I pnm S 89°42' W on a True line between secs 16 & 21 Va 13°30' E
39.60	Set post deposited charred stake & raised mound of earth with pits as per instructions for 1/4 sec cor
79.20	The cor to secs 16.17.20.21 Land level - Soil 1st rate
	North between secs 16 & 17 Va 13°45' E

Township 10 North Range 12 West of 6th PM

Chains	
40.00	Set post - deposited charred stake & raised mound of earth with pits as per instructions for 1/4 sec cor
80.00	Set post deposited charred stake & raised mound of earth with pits as per instructions for cor to secs 8.9.16.17 Land level - Soil 2nd rate
	East on a Random line between secs 9 & 16 Va 14°00' E
40.00	Set post - for temporary 1/4 sec cor
79.64	Intersect N & S line 30 lks South of cor to secs 9.10.15.16 from which cor I pnm S 89°47' W on a True line between secs 9 & 16 Va 14°00' E
39.82	Set post - deposited charred stake & raised mound of earth with pits as per instructions for 1/4 sec cor
79.64	The cor to secs 8.9.16.17 Land level - Soil 2nd rate
	North between secs 8 & 9 Va 14°00' E
40.00	Set post - deposited charred stake & raised mound

Chains	
	of earth with pits as per instructions for 1/4 sec cor
30.00	Set post deposited charred stake W raised mound
	of earth with pits as per instructions for cor to
	secs 4. 5. 8. 9
	Land level - Soil 1st rate
	East on a Random line between secs 4 W 9
	Va 14° 00' E
40.00	Set post for temporary 1/4 sec cor
79.80	Intersect N W S line 26 lks South of cor to secs
	3. 4. 9. 10 from which cor I run
	S 89° 49' W on a True line between secs 4 W 9
	Va 14° 00' E
39.90	Set post deposited charred stake W raised mound
	of earth with pits as per instructions for 1/4 sec cor
79.80	The cor to secs 4. 5. 8. 9
	Land level - Soil 1st rate
	North on a Random line between secs 4 W 5
	Va 14° 00' E
40.00	Set post for temporary 1/4 sec cor
79.60	Intersect North boundary of Township 12 lks East
	of cor to secs 4 W 5 from which cor I run

Chains	
	S 0° 05' E on a True line between secs 4 W 5
	Va 14° 00' E
39.60	Set post deposited charred stake W raised mound
	of earth with pits as per instructions for 1/4 sec cor
79.60	The cor to secs 4. 5. 8. 9
	Land level. Soil 1st rate
	August 24th 1866
	North between secs 31 W 32
	Va 13° 30' E
16.90	Center of Union Pacific Rail Road bears
	N 75° E W S 75° W
40.00	Set post deposited charred stake W raised mound
	of earth with pits as per instructions for 1/4 sec cor
43.80	Fort Kearney W Omaha Road bears N 70° E W
	S 70° W
44.70	Telegraph line bears N 70° E W S 70° W
46.00	At this point - S W Richmonds House is 53
	lks West
60.80	Wood River 20 lks wide runs East - A few
	trees on banks
80.00	Set post deposited charred stake W raised mound
	of earth with pits as per instructions for cor to sec

Township 10 North Range 12 West of 6th PM

Chains	
	29.. 30.. 31.. 32
	Land level - Soil 1st rate
	Timber Elm and Ash.
	East on a Random line between secs 29 & 32
	Va 13° 30' E
38.60	Wood River 30 lks wide runs NE, A few
	trees on banks
40.00	Set post for temporary 1/4 sec cor
57.00	At this point - a Small House is about 100
	lks South
62.30	Telegraph line bears N 70° E and S 70° W
67.90	Fort Kearney and Omaha Road bears N 70° E
	and S 70° W
80.28	Intersect N and S line 18 lks North of cor to secs
	28. 29.. 32. 33 from which cor bears
	N 89° 52' W on a True line between secs 29 & 32
	Va 13° 30' E
40.14	Set post deposited charred stake and raised mound
	of earth with pits - as per instructions for 1/4 sec cor
80.28	To cor to secs 29. 30.. 31.. 32
	Land level - Soil 1st rate
	Timber Box Elder and Ash bordering creek

Township 10 North Range 12 West of 6th PM

Chains	
	West on a Random line between secs 30 & 31
	Va 13° 30' E
40.00	Set post for temporary 1/4 sec cor
46.50	A Drain bears NE
51.00	Same Drain bears SE
55.00	Same drain bears NE
78.90	Intersect West boundary of Township 18 lks North
	of cor to secs 30 & 31 from which cor bears
	N 89° 52' E on a True line between secs 30 & 31
	Va 13° 30' E
38.90	Set post deposited charred stake and raised mound
	of earth with pits as per instructions for 1/4 sec cor
78.90	The cor to secs 29.. 30.. 31.. 32
	Land level - Soil 1st rate
	North between secs 29 & 30
	Va 13° 30' E
14.50	A Drain bears East
18.10	Same drain bears SW
31.80	Same drain bears E
40.00	Set post - deposited charred stake and raised
	mound of earth with pits as per instructions for 1/4 sec cor
80.00	Set post deposited charred stake and raised mound

Township 10 North Range 12 West of 6th PM

Chains	
	of earth with pits as per instructions for cor to secs 19. 20. 29. 30
	Land level - Soil 1st rate —
	East on a Random line between secs 20 & 29
	Va 13° 30' E
40.00	Set post for temporary ¼ sec cor
80.48	Intersect N & W S line 16 lks South of cor to secs 20. 21. 28. 29 from which cor Trees S 89° 53' W on a True line between secs 20 & 29
	Va 13° 30' E
40.24	Set post deposited charred stake & W raised mound of earth with pits as per instructions for ¼ sec cor
80.48	The cor to secs 19. 20. 29. 30.
	Land level - Soil 1st rate —
	West on a Random line between secs 19 & 30
	Va 13° 30' E
40.00	Set post for temporary ¼ sec cor
78.56	Intersect West boundary of Township 33 lks North of cor to secs 19 and 30 from which cor Trees N 89° 46' E on a True line between secs 19 & 30
	Va 13° 30' E

Township 10 North Range 12 West of 6th PM

Chains	
38.56	Set post deposited charred stake & W raised mound of earth with pits as per instructions for ¼ sec cor
78.56	The cor to secs 19. 20. 29. 30
	Land level - Soil 1st rate —
	North between secs 19 & 20
	Va 13° 45' E
40.00	Set post deposited charred stake & W raised mound of earth with pits as per instructions for ¼ sec cor
80.00	Set post deposited charred stake & W raised mound of earth with pits as per instructions for cor to secs 17. 18. 19. 20
	Land level - Soil 2nd rate —
	East on a Random line between secs 17 & 20
	Va 13° 45' E
40.00	Set post for temporary ¼ sec cor
80.94	Intersect N & W S line 22 lks South of cor to secs 16. 17. 20. 21 from which cor Trees S 89° 51' W on a True line between secs 17 & 20
	Va 13° 45' E
40.47	Set post deposited charred stake & W raised mound

Township 10 North Range 12 West of 6th PM

chains	
	of earth with pits as per instructions for ¼ sec cor
80.94	She cor to secs 17. 18. 19. 20
	Land level – Soil 2nd rate –
	West on a Random line between secs 18 & 19
	Va 13° 45' E
40.00	Set post for temporary ¼ sec cor
78.20	Intersect West boundary of Township 48 lks
	North of cor to secs 18 & 19 from which cor bears
	N 89° 39' E on a True line between secs 18 & 19
	Va 13° 45' E
38.20	Set post deposited charred stake & raised mound
	of earth with pits as per instructions for ¼ sec cor
78.20	She cor to secs 17. 18. 19. 20
	Land level – Soil 2nd rate –
	North between secs 17 & 18
	Va 14° 00' E
40.00	Set post – deposited charred stake & raised mound
	of earth with pits as per instructions for ¼ sec cor
80.00	Set post deposited charred stake & raised mound
	of earth with pits as per instructions for cor to
	secs 7. 8. 17. 18

Township 10 North Range 12 West of 6th PM

chains	
	Land level – Soil 1st rate –
	East on a Random line between secs 8 & 17
	Va 14° 00' E
40.00	Set post for temporary ¼ sec cor
80.34	Intersect N & W line 43 lks South of cor to secs
	8. 9. 16. 17 from which cor bears
	S 89° 42' W on a True line between secs 8 & 17
	Va 14° 00' E
40.17	Set post deposited charred stake & raised mound
	of earth with pits as per instructions for ¼ sec cor
80.34	She cor to secs 7. 8. 17. 18
	Land level – Soil 1st rate –
	West on a Random line between secs 7 & 18
	Va 14° 00' E
40.00	Set post for temporary ¼ sec cor
78.10	Intersect West boundary of Township 47 lks
	North of cor to secs 7 & 18 from which cor bears
	N 89° 40' E on a True line between secs 7 & 18
	Va 14° 00' E
38.10	Set post deposited charred stake & raised mound
	of earth with pits as per instructions for ¼ sec cor

Township 10 North Range 12 West of 6th PM

Chains	
78.10	She cor to secs 7.8.17.18 Land level - Soil 1st rate
	North between secs 7 and 8 Va 14° 10' E
40.00	Set post - deposited charred stake ⊗ raised mound of earth with pits as per instructions for ¼ sec cor
30.00	Set post deposited charred stake ⊗ raised mound of earth with pits as per instructions for cor to secs 5.6.7.8 Land level - Soil 1st rate
	East - on a Random line between secs 5 & 8 Va 14° 10' E
40.00	Set post for temporary ¼ sec cor
79.96	Intersect West and S line at cor to secs 4.5.8.9 from which cor Brs West on a True line between secs 5 & 8 Va 14° 10' E
39.98	Set post deposited charred stake ⊗ raised mound of earth with pits as per instructions for ¼ sec cor
79.96	She cor to secs 5.6.7.8

Township 10 North Range 12 West of 6th PM

Chains	Land level - Soil 1st rate
	West on a Random line between secs 6 & 7 Va 14° 10' E
40.00	Set post for temporary ¼ sec cor
77.96	Intersect West boundary of Township 2 4 lks North of cor to secs 6 & 7 from which cor Brs N 89° 50' E on a True line between secs 6 & 7 Va 14° 10' E
37.96	Set post - deposited charred stake ⊗ raised mound of earth with pits as per instructions for ¼ sec cor
77.96	She cor to secs 5.6.7.8 and level - Soil 1st rate
	North on a Random line between secs 5 & 6 Va 14° 10' E
40.00	Set post for temporary ¼ sec cor
75.70	To Prairie Creek 20 lks wide Dry course East - general course NE scattering trees along banks
79.88	Intersect North boundary of Township 6 lks East of cor to secs 5 & 6 from which cor Brs S 0° 03' E on a True line between secs 5 & 6

Township 10 North Range 12 West of 6th P.M.

Chains	
	Va. 14° 10' E
3988	Set post deposited charred stake & raised mound of earth with pits as per instructions for 1/4 sec cor
7988	The cor to secs 5. 6. 7. 8
	Land level - Soil 1st rate
	Timber, Elm & Ash
	Survey completed August 25th 1866
	by H C F Hackbusch

Note — The change of variation for this Township is, in my opinion caused by local attraction — The lines were run with Burts Improved Solar Compass, which instrument showed those variations as noted in the foregoing field notes

H C F Hackbusch

Township 10 North Range 12 West of 6th P.M.

General Description

This Township is all high level bottom mostly of 1st rate quality & well adapted to farming. Wood River which runs about N 70° E through the Southern part of the Township, is a beautiful stream of clear & pure water; It has an average width of 40 lks & is from 1 to 3 feet deep. The banks are high & steep. The stream has all advantages for Mill purposes; By a very little expense the water power may be made useful: The banks of Wood River are skirted with scattering Elm Box Elder & Ash trees;

Prairie Creek runs through the NW cor of the Township; at present the water in said creek stands in pools; The bed of the creek is about 40 lks wide; the banks are high & steep & are skirted with Elm & Ash trees

The Union Pacific Rail Road, The Fort Kearney & Omaha Road & Telegraph are located about

one half mile South & West about parallel to
Wood River

The Township is well settled on the
South side & along Wood River

No stone or mineral were found

List of Names

A list of the names of the individuals employed to assist in running measuring or marking the lines & corners described in the foregoing field notes of Township No 10 North of the Base Line of Range No 12 West of the 6th Principal Meridian in the Territory of Nebraska showing the respective capacities in which they acted

A. Hall	Chainman
Jens Nielsen	Chainman
George Ferguson	Axman
Theoden Brassfield	Flagman

C

5

D. Meade 6 Copied J.F.T.

Platted J.C.S.

Field Notes

of the

Survey of the subdivisional lines of Township No 11 North of the Base Line of Range No 12 West of the 6th P.M. in the Territory of Nebraska, as surveyed by E. I. Farnsworth, under joint Contract No 314, bearing date the 15th day of May A.D. 1866 wherein, W. O. F. Hackbusch and E. I. Farnsworth are joint Contractors

Survey

Commenced August 28, 1866

Completed September 2, 1866

Names and Duties of Assistants

Samuel M. Jones,	Chainman
William F. Worley,	Chainman
John Taylor,	Axman
Alex Steven	Flagman

Township 11 South **Range** 12 West **6 P. M.**

6	35	5	26	4	19	3	13	2	7	1
35		34		25		19		12		6
7	34	8	25	9	18	10	12	11	6	12
33		32		24		17		11		5
18	32	17	24	16	17	15	11	14	4	13
31		31		23		16		10		4
19	30	20	22	21	16	22	9	23	3	24
29		29		22		15		9		3
30	28	29	21	28	15	27	8	26	2	25
28		27		21		14		8		2
31	27	32	20	33	14	34	7	35	1	36

Township 11 N. Range 12 W. 6th P.M.

Obs

To determine the proper adjustment of my compass for subdividing this Township I commenced at the Cor. to Townships 10 and 11 N. Ranges 11 & 12 W. thence North on a blank line along the E. boundary of Sec. 36

Va. 14° 00' E,

40,00 To a point - 6 chs. E. of 1/4 Sec. Cor.

80,00 To a point - 12 chs. E. of Cor. to Secs. 25 and 36

To retrace this line or run parallel thereto my compass must be adjusted to a Va

14° 05' E,

Subdivision commenced August 28, 1882

by E. I. Farnsworth

From the Cor. to Secs. 12, 35 and 36 on S. boundary of Township I run North between Secs. 35 and 36

Va. 14° 05' E,

40,00 Set post. Deposited charred stake and raised mound of earth with pits as per instructions for 1/4 Sec. Cor.

80,00 Set post. Deposited charred stake and

Township 11 N. Range 12 W. 6th P.M.

Chs	
	raised mound of earth with pits as per instructions for Cor. to Sec. 25.26.35 & 36 Land level, 1st rate
	East on a random line between Secs 25 and 36 Var. 13° 20' E.
40.00	Set temporary 1/4 Sec. Cor.
80.00	Intersect E. boundary of Township at Cor. to Secs. 25 & 36 from which Cor. I run West on a true line between Secs. 25 & 36 Var. 13° 20' E.
40.00	Set post, deposited charred stake and raised mound of earth with pits as per instructions for 1/4 Sec. Cor.
80.00	To Cor. to Secs. 25, 26, 35 and 36 Land level, 1st rate
	North between Secs. 25 and 26 Var. 14° 00' E.
40.00	Set post, deposited charred stake and raised mound of earth with pits as per instructions for 1/4 Sec. Cor.

Township 11 N. Range 12 W. 6th P.M.

Chs	
80.00	Set post, deposited charred stake and raised mound of earth with pits as per instructions for Cor. to Secs. 23.24.25 & 26 Land level, 1st rate
	East on a random line between Secs 24 and 25. Var. 13° 40' E.
40.00	Set temporary 1/4 Sec. Cor.
80.00	Intersect E. boundary of Township 40.66 N. of Cor. to Secs. 24 and 25 from which Cor. I run N. 89° 43' W. on a true line between Secs. 24 and 25 Var. 13° 40' E.
40.03	Set post, deposited charred stake and raised mound of earth with pits as per instructions for 1/4 Sec. Cor.
80.06	To Cor. to Secs. 23, 24, 25 and 26 Land level, 1st rate
	North between Secs. 23 and 24 Var. 14° 00' E.
40.00	Set post, deposited charred stake and

Township 11 N. Range 12 W. 6th P.M.

Chs	
	raised mound of earth with pits as per instructions for ¼ Sec. Cor.
80.00	Set post, deposited Charred stake and raised mound of earth with pits as per instructions for Cor. to Secs. 13, 14, 23 and 24 Sand level, 1st rate
	East - on a random line between Secs 13 and 24
	Var. 13° 40' E.
40.00	Set temporary ¼ Sec. Cor.
80.00	Intersect - E. boundary of Township 16 Chs. N. of Cor. to Secs 13 and 24 from which Cor. I run N. 89° 53' W. on a true line between Secs 13 and 24
	Var. 13° 40' E.
40.00	Set post, deposited Charred stake and raised mound of earth with pits as per instructions for ¼ Sec. Cor.
80.00	To Cor. to Secs. 13, 14, 23 and 24 Sand level, 1st rate
	North between Secs. 13 and 14

Township 11 N. Range 12 W. 6th P.M.

Chs	
	Var. 13° 40' E
34.60	To Prairie Creek 35 Chs. wide (dry) bears N.E. scattering Trees on bank
46.60	Set post, deposited Charred stake and raised mound of earth with pits as per instructions for ¼ Sec. Cor.
80.00	Set post, deposited Charred stake and raised mound of earth with pits as per instructions for Cor. to Secs 11, 12, 13 and 14 Sand level, 1st rate Timber Elm and Ash
	East - on a random line between Secs 12 and 13
	Var. 13° 40' E
40.00	Set temporary ¼ Sec. Cor.
80.20	Intersect - E. boundary of Township 34 Chs. S. of Cor. to Secs. 12 and 13 from which Cor. I run S. 89° 45' W. on a true line between Secs 12 and 13
	Var. 13° 40' E
40.10	Set post, deposited Charred stake and raised mound of earth with pits as per instructions for ¼ Sec. Cor.

Township 11 N. Range 12 W. 6th P.M.

Chs	
80,20	To Cor. to Secs. 11, 12, 13 and 14
	Land level. 1st rate
	North between Secs. 11 and 12
	Va. 13°40' E.
40,00	Set post, deposited charred stake and raised mound of earth with pits as per instructions for 1/4 Sec. Cor.
76,00	Leave Bottom and enter Upland bear N.E. and S.W.
80,00	Set post, deposited charred stake and raised mound of earth with pits as per instructions for Cor. to Secs. 1, 2, 11 and 12
	Land level. 1st rate
	East on a random line between Secs. 1 and 12
	Va. 13°40' E.
4,00	Leave Upland and enter Bottom bear N.E. and S.W.
40,00	Set temporary 1/4 Sec. Cor.
80,10	Intersect E. boundary of Township 18 ch. S. of Cor. to Secs. 1 and 12 from which Cor. I run S. 89°52' W. on a true line between Secs. 1 and 12
	Va. 13°40' E.
40,05	Set post, deposited charred stake and

Township 11 N. Range 12 W. 6th P.M.

Chs	
	raised mound of earth with pits as per instructions for 1/4 Sec. Cor.
80,10	To Cor. to Secs. 1, 2, 11 and 12
	Land level. 1st rate
	North on a random line between Secs. 1 and 2
	Va. 13°40' E.
40,00	Set temporary 1/4 Sec. Cor.
80,22	Intersect N. boundary of Township 24 ch. W. of Cor. to Secs. 1 and 2 from which Cor. I run S. 0°10' W. on a true line between Secs. 1 and 2
	Va. 13°40' E.
40,22	Set post, deposited charred stake and raised mound of earth with pits as per instructions for 1/4 Sec. Cor.
80,22	To Cor. to Secs. 1, 2, 11 and 12
	Land level Upland 2nd rate
	August 28, 1866
	North between Secs. 34 and 35
	Va. 14°05' E.
40,00	Set post, deposited charred stake and raised mound of earth with pits as per

Township 11 N. Range 12 W. 6th P.M.

Chs

instruction for 1/4 Sec. Cor.

80.00 Set post. deposited charred stake and raised mound of earth with pits as per instruction for Cor. to Secs. 26. 27. 34 and 35

Land level. 1st rate

East on a random line between Secs. 26 and 35

Va. 13°33' E.

40.00 Set temporary 1/4 Sec. Cor.

79.94 Intersect N. and S. line at Cor. to Secs. 25, 26. 35 and 36 from which Cor. I run

West on a true line between Secs. 26 and 35

Va. 13°33' E.

39.97 Set post. deposited charred stake and raised mound of earth with pits as per instruction for 1/4 Sec. Cor.

79.94 To Cor. to Secs. 26. 27. 34 and 35

Land level. 1st rate

North between Secs. 26 and 27

Va. 14°05' E.

40.00 Set post. deposited charred stake and raised mound of earth with pits as per

Township 11 N. Range 12 W. 6th P.M.

Chs

instruction for 1/4 Sec. Cor.

80.00 Set post. deposited charred stake and raised mound of earth with pits as per instruction for Cor. to Secs. 22. 23. 26 and 27

Land level. 1st rate

East on a random line between Secs. 23 and 26

Va. 13°45' E.

40.00 Set temporary 1/4 Sec. Cor.

80.62 Intersect N. and S. line 12 ch. N. of Cor. to Secs. 23. 24. 25. and 26 from which Cor. I run

N. 89°55' W. on a true line between Secs. 23 and 26

Va. 13°45' E.

40.31 Set post. deposited charred stake and raised mound of earth with pits as per instruction for 1/4 Sec. Cor.

80.62 To Cor. to Secs. 22. 23. 26 and 27

Land level. 1st rate

North between Secs. 22 and 23.

Va. 14°05' E.

Township 11 N. Range 12 W. 6th P.M.

Chs	
14,90	To Prairie Creek 35 lks wide (dry) bears N.E. banks high and steep and skirted with scattering Trees
40,00	Set post, deposited charred stake and raised mound of earth with pits as per instructions for 1/4 Sec. Cor.
80,00	Set post, deposited charred stake and raised mound of earth with pits as per instructions for Cor. to Secs. 14, 15, 22 and 23
	Land level, 1st rate
	Timber Elm and Ash
	East on a random line between Secs. 14 and 23
	Va. 14°05' E.
40,00	Set temporary 1/4 Sec. Cor.
48,50	To Prairie Creek 30 lks wide, water stagnant bears N. 15° E. general course N.E. few scattering Trees on banks
80,80	Intersect N. and S. line at Cor. to Secs. 13, 14, 23 and 24 from which Cor. I run
	West on a true line between Secs. 14 and 23
	Va. 14°05' E.

Township 11 N. Range 12 W. 6th P.M.

Chs	
40,40	Set post, deposited charred stake and raised mound of earth with pits as per instructions for 1/4 Sec. Cor.
80,80	To Cor. to Secs. 14, 15, 22 and 23
	Land level, 1st rate
	Timber Elm and Ash
	North between Secs. 14 and 15
	Va. 13°40' E.
40,00	Set post, deposited charred stake and raised mound of earth with pits as per instructions for 1/4 Sec. Cor.
80,00	Set post, deposited charred stake and raised mound of earth with pits as per instructions for Cor. to Secs. 10, 11, 14 and 15
	Land level, 1st rate
✓	East on a random line between Secs. 11 and 14
	Va. 13°40' E.
40,00	Set temporary 1/4 Sec. Cor.
80,10	Intersect N. and S. line 48 lks. S. of Cor. to Secs. 11, 12, 13 and 14 from which Cor. I run
	S. 89°39' W. on a true line between Secs. 11 and 14

Township 11 N. Range 12 W. 6th P.M.

Chs		
		Var. 13° 40' E.
40.05		Set post deposited charred stake and raised mound of earth with pits as per instructions for ¼ Sec Cor.
80.10		To Cor. to Secs. 10, 11, 14 and 15 Land level. 1st rate
		North between Secs. 10 and 11 Var. 13° 40' E.
40.00		Set post deposited charred stake and raised mound of earth with pits as per instructions for ¼ Sec Cor.
70.00		Secs Bottom Centre Upland bears E. and S.W.
80.00		Set post deposited charred stake and raised mound of earth with pits as per instructions for Cor. to Secs. 2, 3, 10 and 11 Land mostly level. 1st rate
		East on a random line between Secs 2 and 11 Var. 13° 40' E.
40.00		Set temporary ¼ Sec. Cor.
79.94		Intersect - N. and S. line 53 chs. S. of Cor. to Secs 1, 12, 11 and 2 from which Cor. I mon

Township 11 N. Range 12 W. 6th P.M.

Chs		
		S. 89° 37' W. on a true line between Secs 2 and 11 Var. 13° 40' E.
39.97		Set post deposited charred stake and raised mound of earth with pits as per instructions for ¼ Sec Cor.
79.94		To Cor. to Secs. 2, 3, 10 and 11 Land nearly level. 2nd rate
		North on a random line between Secs 3 and 10 Var. 13° 40' E.
40.00		Set temporary ¼ Sec Cor.
80.12		Intersect - N. boundary of Township 6 chs. W. of Cor. to Secs 2 and 3 from which Cor. I mon S. 0° 03' W. on a true line between Secs 2 and 3 Var. 13° 40' E.
40.12		Set post deposited charred stake and raised mound of earth with pits as per instructions for ¼ Sec Cor
80.12		To Cor. to Secs. 2, 3, 10 and 11 Land high rolling. 3d rate
		August 29, 1866

Township 11 N. Range 12 W. 6th P.M.

Chs

North between Secs. 33 and 34

Va. 14°05' E.

40.00 Set post. deposited charred stake and raised mound of earth with pits as per instruction for 1/4 Sec. Cor.

80.00 Set post. deposited charred stake and raised mound of earth with pits as per instruction for Cor. to Secs. 27, 28, 33 and 34

Land level, 1st rate

East on a random line between Secs. 27 and 34

Va. 14°05' E.

40.00 Set temporary 1/4 Sec. Cor.

79.90 Intersect N. and S. line 7 lks. S. of Cor. to Secs. 26, 27, 34 and 35 from which Cor. I run S. 89°57' W. on a tree line between Secs. 27 and 34

Va. 14°05' E

39.95 Set post. deposited charred stake and raised mound of earth with pits as per instruction for 1/4 Sec. Cor.

79.90 To Cor. to Secs. 27, 28, 33 and 34

Land level, 1st rate

Township 11 N. Range 12 W. 6th P.M.

Chs

North between Secs. 27 and 28

Va. 14°05' E.

32.00 Prairie Creek 30 lks. wide, dry, bears N. E. few scattering Trees on banks

40.00 Set post. deposited charred stake and raised mound of earth with pits as per instruction for 1/4 Sec. Cor.

80.00 Set post. deposited charred stake and raised mound of earth with pits as per instruction for Cor. to Secs. 21, 22, 27 and 28

Land level, 1st rate

Timber Elm and Ash

East on a random line between Secs. 22 and 27

Va. 14°05' E.

40.00 Set temporary 1/4 Sec. Cor.

68.90 Prairie Creek 35 lks. wide (water in pools) bears N. scattering Trees along banks

79.70 Intersect N. and S. line 33 lks. S. of Cor. to Secs. 22, 23, 26 and 27 from which Cor. I run S. 89°46' W. on a tree line between Secs. 22 and 27

Va. 14°05' E

Township 11 N, Range 12 W. 6th P.M.

Chs	
39,85	Set post, deposited charred stake and raised mound of earth with pits as per instructions for 1/4 Sec. Cor.
79,70	To Cor. to Secs. 21, 22, 27 and 28
	Land level, 1st rate
	Timber Elm, Ash and Box Elder
	North between Secs. 21 and 22
	Va. 14°05' E.
40,00	Set post, deposited charred stake and raised mound of earth with pits as per instructions for 1/4 Sec. Cor.
80,00	Set post, deposited charred stake and raised mound of earth with pits as per instructions for Cor. to Secs. 15, 16, 21 and 22
	Land level, 1st rate
	East on a random line between Secs. 15 and 22
	Va. 14°05' E.
40,00	Set temporary 1/4 Sec. Cor.
80,40	Intersect N. and S. line 17 lks. N. of Cor. to Secs. 14, 15, 22 and 23 from which Cor. Iron

Township 11 N, Range 12 W. 6th P.M.

Chs	
	N. 89°53' W. on a true line between Secs. 15 and 22
	Va. 14°05' E.
40,20	Set post, deposited charred stake and raised mound of earth with pits as per instructions for 1/4 Sec. Cor.
80,40	To Cor. to Secs. 15, 16, 21 and 22
	Land level, 1st rate
	North between Secs. 15 and 16
	Va. 14°05' E.
33,00	Lean Bottom and entire Upland bears N.E. and S.W.
40,00	Set post, deposited charred stake and raised mound of earth with pits as per instructions for 1/4 Sec. Cor.
80,00	Set post, deposited charred stake and raised mound of earth with pits as per instructions for Cor. to Secs. 9, 10, 15 and 16
	Land Bottom level, 1st rate
	Upland rolling 2nd rate
1	East on a random line between Secs. 10 and 15.

Township 11 N. Range 12 W. 6th P.M.

Chs	
	Var. 14° 05' E.
24,00	Sand Upland 2nd rate Bottom bears N.E. & S.W.
40,00	Set temporary 1/4 Sec. Cor.
80,66	Intersect N. and S. line 40 chs. S. of Cor. to Secs. 10, 11, 14 and 15 from which Cor. I run S. 89° 45' W. on a true line between Secs. 10 and 15
	Var. 14° 05' E.
40,33	Set post, deposited charred stake and raised mound of earth with pits as per instructions for 1/4 Sec. Cor.
80,66	To Cor. to Secs. 9, 10, 15 and 16 Sand Bottom level 1st rate Upland rolling 2nd rate
	North between Secs. 9 and 10
	Var. 14° 05' E.
40,00	Set post, deposited charred stake and raised mound of earth with pits as per instructions for 1/4 Sec. Cor.
80,00	Set post, deposited charred stake and raised mound of earth with pits as per instructions for Cor. to Secs. 3, 4, 9 and 10

Township 11 N. Range 12 W. 6th P.M.

Chs	
	Sand high rolling 2nd rate
	East on a random line between Secs. 3 and 10
	Var. 14° 05' E.
40,00	Set temporary 1/4 Sec. Cor.
80,58	Intersect N. and S. line 39 chs. S. of Cor. to Secs. 2, 3, 10 and 11 from which Cor. I run S. 89° 43' W. on a true line between Secs. 3 & 10
	Var. 14° 05' E.
40,29	Set post, deposited charred stake and raised mound of earth with pits as per instructions for 1/4 Sec. Cor.
80,58	To Cor. to Secs. 3, 4, 9 and 10 Sand broken 3d rate
	North on a random line between Secs. 3 and 4
	Var. 14° 05' E.
40,00	Set temporary 1/4 Sec. Cor.
79,88	Intersect N. boundary of Township 5 chs. W. of Cor. to Secs. 3 and 4 from which Cor. I run

Township 11 N. Range 12 W. 6th P.M.

Chs	
	S. 0°21' W. on a true line between Secs. 3 and 4
	Va. 14°05' E
39.88	Set post, deposited charred stake and raised mound of earth with pits as per instructions for 1/4 Sec. Cor.
79.88	To Cor. to Secs. 3, 4, 9 and 10
	Land broken 3d rate
	August 30, 1866
	North between Secs. 32 and 33
	Va. 14°05' E.
21.00	Prairie Creek (dry) 30 lks. wid bears N. E. bank skirted with scattering Trees
40.00	Set post, deposited charred stake and raised mound of earth with pits as per instructions for 1/4 Sec. Cor.
80.00	Set post, deposited charred stake and raised mound of earth with pits as per instructions for Cor. to Secs. 28, 29, 32 and 33
	Land level, 1st rate
	Timber Elm. and Ash

Township 11 N. Range 12 W. 6th P.M.

Chs	
	East on a random line between Secs. 28 and 33
	Va. 14°05' E.
40.00	Set temporary 1/4 Sec. Cor.
50.00	Prairie Creek 30 lks. wid (dry) bears N. W. general course N. E.
	few scattering trees on banks
79.88	Intersect N. and S. line 20 lks. S. of Cor. to Secs. 27, 28, 33 and 34 from which Cor. I run
	S. 89°51' W. on a true line between Secs. 28 and 33
	Va. 14°05' E.
39.94	Set post, deposited charred stake and raised mound of earth with pits as per instructions for 1/4 Sec. Cor.
79.88	To Cor. to Secs. 28, 29, 32 and 33
	Land level, 1st rate
	Timber Elm. and Ash
	North between Secs. 28 and 29
	Va. 14°05' E.
40.00	Set post, deposited charred stake and raised mound of earth with pits as per instructions for 1/4 Sec. Cor.
70.00	Leave Bottom and enter Upland bears N. E. and S. W.

Township 11 N. Range 12 W. 6th P.M.

Chs	
80.00	Set post, deposited charred stake and raised mound of earth with pits as per instructions for Cor. to Secs. 20, 21, 28 and 29
	Land mostly level. 1st rate
	East on a random line between Secs. 21 and 28
	Va. 14°05' E.
2.00	Leave Upland and enter Bottom beam N. and S.
22.30	A Drain beam S. W.
24.50	Same Drain beam N. W.
27.80	Same Drain beam S. W.
40.00	Set temporary 1/4 Sec. Cor.
79.50	Intersect N. and S. line 25 lks. S. of Cor. to Secs. 21, 22, 27 and 28 from which Cor. I run S. 89°49' W. on a tree line between Secs. 21 and 28
	Va. 14°05' E.
39.75	Set post, deposited charred stake and raised mound of earth with pits as per instructions for 1/4 Sec. Cor.
79.50	To Cor. to Secs. 20, 21, 28 and 29
	Land level. 1st rate
	North between Secs. 20 and 21

Township 11 N. Range 12 W. 6th P.M.

Chs	
	Va. 14°05' E.
16.00	A Drain beam S. E.
17.90	Same Drain beam S. W.
18.30	Same Drain beam S. E. ✓
40.00	Set post, deposited charred stake and raised mound of earth with pits as per instructions for 1/4 Sec. Cor.
80.00	Set post, deposited charred stake and raised mound of earth with pits as per instructions for Cor. to Secs. 16, 17, 20 and 21
	Land broken. 3d rate
	East on a random line between Secs. 16 and 21
	Va. 14°05' E.
40.00	Set temporary 1/4 Sec. Cor.
59.00	Leave Upland and enter Bottom beam N. E. and S. W.
79.40	Intersect N. and S. line 45 lks. N. of Cor. to Secs. 15, 16, 21 and 22 from which Cor. I run N. 89°41' W. on a tree line between Secs. 16 and 21
	Va. 14°05' E.
39.70	Set post, deposited charred stake and raised mound of earth with pits as per instructions for 1/4 Sec. Cor.

Township 11 N. Range 12 W. 6th P.M.

Chs

79.40 To Cor. to Secs. 16, 17, 20 and 21
Land mostly broken. 3d rate
Bottom level. 1st rate

North between Secs. 16 and 17
Va. 14°05' E.

40.00 Set post. deposited charred stake and raised mound of earth with pits as per instructions for 1/4 Sec. Cor.

80.00 Set post. deposited charred stake and raised mound of earth with pits as per instructions for Cor. to Secs. 8, 9, 16 and 17
Land broken. 3d rate

East on a random line between Secs. 9 and 16
Va. 14°05' E.

40.00 Set temporary 1/4 Sec. Cor.

79.60 Intersect N. and S. line 48 lks. S. of Cor. to Secs. 9, 10, 15 and 16 from which Cor. I run
S. 89°39' W. on a true line between Secs. 9 and 16
Va. 14°05' E.

39.80 Set post. deposited charred stake and raised mound of earth with pits as per

Township 11 N. Range 12 W. 6th P.M.

Chs

instructions for 1/4 Sec. Cor.

79.60 To Cor. to Secs. 8, 9, 16 and 17
Land broken. 3d rate

North between Secs. 8 and 9
Va. 14°05' E.

40.00 Set post. deposited charred stake and raised mound of earth with pits as per instructions for 1/4 Sec. Cor.

80.00 Set post. deposited charred stake and raised mound of earth with pits as per instructions for Cor. to Secs. 4, 5, 8 and 9
Land broken. 3d rate

East on a random line between Secs. 4 and 9
Va. 14°05' E.

40.00 Set temporary 1/4 Sec. Cor.

80.40 Intersect N. and S. lines at Cor. to Secs. 3, 4, 9 and 10 from which Cor. I run
West on a true line between Secs. 4 and 9
Va. 14°05' E.

Township 11 N. Range 12 W. 6th P.M.

Chs	
40,20	Set post. deposited charred stake and raised mound of earth with pits as per instructions for 1/4 Sec. Cor
80,40	To Cor. to Secs. 4, 5, 8 and 9
	Land broken. 3d rate
	North on a random line between Secs. 4 and 5
	Va. 14°05' E.
40,00	Set temporary 1/4 Sec. Cor.
79,20	Intersect N. boundary of Township 60 lks. W. of Cor. to Secs. 4 and 5 from which Cor I run
	S. 0°26' W. on a true line between Secs. 4 and 5
	Va. 14°05' E
39,20	Set post. deposited charred stake and raised mound of earth with pits as per instructions for 1/4 Sec. Cor.
79,20	To Cor. to Secs. 4, 5, 8 and 9
	Land rolling. 3d rate

August. 31. 1866

Township 11 N. Range 12 W. 6th P.M.

Chs	
	North between Secs. 31 and 32
	Va. 14°05' E.
40,00	Set post. deposited charred stake and raised mound of earth with pits as per instructions for 1/4 Sec. Cor.
70,00	A Drain bean E.
80,00	Set post. deposited charred stake and raised mound of earth with pits as per instructions for Cor. to Secs. 29, 30, 31 and 32
	Land level Bottom 1st rate
	East on a random line between Secs. 29 and 32
	Va. 14°05' E.
40,00	Set temporary 1/4 Sec. Cor.
80,12	Intersect N. and S. line 33 lks. S. of Cor. to Secs. 28, 29, 32 and 33 from which Cor. I run
	S. 89°46' W. on a true line between Secs. 29 and 32
	Va. 14°05' E.
40,06	Set post. deposited charred stake and raised mound of earth with pits as per instructions for 1/4 Sec. Cor.
80,12	To Cor. to Secs. 29, 30, 31 and 32

Township 11 N. Range 12 W. 6th P.M.

Chs	
	Land level. 1st rat
	West on a random line between Secs. 30 and 31
	Va. 14°05' E.
10.00	Leave Bottom. Enter upland bear N.E. and S.W.
40.00	Set temporary 1/4 Sec. Cor.
77.70	Intersect W. boundary of Township 18 lks. S. of Cor. to Secs. 30 and 31 from which Cor. I run S. 89°52' E. on a true line between Secs. 30 and 31
	Va. 14°05' E.
37.70	Set post. deposited charred stake and raised mound of earth with pits as per instruction for 1/4 Sec. Cor.
77.70	To Cor. to Secs. 29, 30, 31 and 32
	Land mostly high broken. 3d rat
	North between Secs. 29 and 30
	Va. 14°05' E.
9.00	Enter upland bear N.E. and S.W.
40.00	Set post. deposited charred stake and raised mound of earth with pits as per instruction for 1/4 Sec. Cor.

Township 11 N. Range 12 W. 6th P.M.

Chs	
80.00	Set post. deposited charred stake and raised mound of earth with pits as per instruction for Cor. to Secs. 19, 20, 29 and 30
	Land broken. 3d rat
	East on a random line between Secs. 20 and 29
	Va. 14°05' E.
40.00	Set temporary 1/4 Sec. Cor.
80.00	Intersect N. and S. line 40 lks. S. of Cor. to Secs. 20, 21, 28 and 29 from which Cor. I run S. 89°43' W. on a true line between Secs. 20 and 29
	Va. 14°05' E.
40.00	Set post. deposited charred stake and raised mound of earth with pits as per instruction for 1/4 Sec. Cor.
80.00	To Cor. to Secs. 19, 20, 29 and 30
	Land broken. 3d rat
	West on a random line between Secs. 19 and 30
	Va. 14°05' E.
40.00	Set temporary 1/4 Sec. Cor.

Township 11 N. Range 12 W. 6th P.M.

Chs	
77.26	Intersect W. boundary of Township 34 lks N. of Cor. to Secs. 19 and 30 from which Cor. I run
	N. 89°45' E. on a true line between Secs 19 and 30
	Va. 14°05' E.
37.26	Set post, deposited charred stake and raised mound of earth with pits as per instructions for 1/4 Sec. Cor.
77.26	To Cor. to Secs. 19, 20, 29 and 30
	Land broken. 3d rat
	North between Secs. 19 and 20
	Va. 14°05' E.
40.00	Set post, deposited charred stake and raised mound of earth with pits as per instructions for 1/4 Sec. Cor.
60.00	A Drain bears S.E.
80.00	Set post, deposited charred stake and raised mound of earth with pits as per instructions for Cor. to Secs. 17, 18, 19, 20
	Land broken. 3d rat

Township 11 N. Range 12 W. 6th P.M.

Chs	
	East on a random line between Secs. 17 and 20
	Va. 14°05' E.
40.00	Set temporary 1/4 Sec. Cor.
79.64	Intersect N. and S. line 49 lks. S. of Cor. to Secs. 16, 17, 20 and 21 from which Cor. I run
	S. 89°39' W. on a true line between Secs. 17 and 20
	Va. 14°05' E.
39.82	Set post, deposited charred stake and raised mound of earth with pits as per instructions for 1/4 Sec. Cor.
79.64	To Cor. to Secs. 17, 18, 19 and 20
	Land broken. 3d rat
	West on a random line between Secs. 18 and 19
	Va. 14°05' E.
40.00	Set temporary 1/4 Sec. Cor.
50.00	A Drain bears S.E.
77.80	Intersect W. boundary of Township 12 lks. S. of Cor. to Secs. 18 and 19 from which Cor. I run

Township 11 N. Range 12 W. 6th P.M.

Chs	
	S. 89° 55' E. on a true line between Secs. 18 and 19
	Va. 14° 05' E.
37.80	Set post. Deposited Charred stake and raised mound of earth with pits as per instructions for 1/4 Sec. Cor.
77.80	To Cor. to Secs. 17, 18, 19 and 20 Sand broken. 3d rate
	North between Secs. 17 and 18
	Va. 14° 05' E.
40.00	Set post. deposited Charred stake and raised mound of earth with pits as per instructions for 1/4 Sec. Cor.
80.00	Set post. deposited Charred stake and raised mound of earth with pits as per instructions for Cor. to Secs. 7, 8, 17 and 18 Sand broken. 3d rate
*	East on a random line between Secs. 8 and 17
	Va. 14° 28' E.
40.00	Set temporary 1/4 Sec. Cor.

Township 11 N. Range 12 W. 6th P.M.

Chs	
79.32	Intersd - N. and S. line at Cor. to Secs. 8, 9, 16 and 17 from which Cor. I run West on a true line between Secs. 8 and 17
	Va. 14° 28' E.
39.66	Set post. Deposited Charred stake and raised mound of earth with pits as per instructions for 1/4 Sec. Cor.
79.32	To Cor. to Secs. 7, 8, 17 and 18 Sand broken. 3d rate
	West on a random line between Secs. 7 and 18
	Va. 14° 05' E.
40.00	Set temporary 1/4 Sec. Cor.
77.78	Intersd - W. boundary of Township 11 N. R. 12 W. of Cor. to Secs. 7 and 18 from which Cor. I run S. 89° 52' E. on a true line between Secs. 7 and 18
	Va. 14° 05' E.
37.78	Set post. deposited Charred stake and raised mound of earth with pits as per instructions for 1/4 Sec. Cor.
77.78	To Cor. to Secs. 7, 8, 17 and 18

Township 11 N. Range 12 W. 6th P.M.

Chs	
	Sand broken. 3d rate
	September 1, 1866
	North between Secs. 7 and 8
	Var. 13° 55' E.
40.00	Set post. deposited Charred Stake and raised mound of earth with pits as per instructions for 1/4 Sec. Cor.
80.00	Set post. deposited Charred Stake and raised mound of earth with pits as per instructions for Cor. to Secs. 5, 6, 7 and 8
	Sand broken. 3d rate
	East on a parallel on line between Secs. 5 and 8
	Var. 14° 35' E.
40.00	Set temporary 1/4 Sec. Cor.
79.30	Intersect N. and S. line 10 Chs. S. of Cor. to Secs. 4, 5, 8 and 9 from which Cor. I run S. 89° 56' W. on a true line between Secs. 5 and 8
	Var. 14° 35' E.
39.65	Set post. deposited Charred Stake

Township 11 N. Range 12 W. 6th P.M.

Chs	
	and raised mound of earth with pits as per instructions for 1/4 Sec. Cor.
79.30	To Cor. to Secs. 5, 6, 7 and 8
	Sand broken. 3d rate
	West on a parallel on line between Secs. 6 and 7
	Var. 14° 05' E.
40.00	Set temporary 1/4 Sec. Cor.
77.74	Intersect W. boundary of Township 11 Rge. 5 E. of Cor. to Secs. 6 and 7 from which Cor. I run S. 89° 55' E. on a true line between Secs. 6 and 7
	Var. 14° 05' E.
37.74	Set post. deposited Charred Stake and raised mound of earth with pits as per instructions for 1/4 Sec. Cor.
77.74	To Cor. to Secs. 5, 6, 7 and 8
	Sand broken. 3d rate
	North on a parallel on line between Secs. 5 and 6
	Var. 13° 55' E.
40.00	Set temporary 1/4 Sec. Cor.

Township 11 N. Range 12 W. 6th P.M.

Chs	
79,80	Intersect N. boundary of Township 50 lks W. of Cor. to Secs. 5 and 6 from which Cor. I run S. 0°21' W. on a true line between Secs. 5 and 6
	Va. 13°50' E.
39,80	Set post. deposited charred stake and raised mound of earth with pits as per instruction for ¼ Sec. Cor
79,80	To Cor. to Secs. 5, 6, 7 and 8
	Land rolling, 2nd rate

Survey Completed Sept. 2, 1866
by
E. J. Farnsworth

General Description

The quality of the land in this Township is mostly good, and well adapted to farming. As regards the Uplands, they are too broken for cultivation, but the growth of grass is sufficient to render them good for stock raising

Prairie Creek runs in a N. E. Course through the middle of the Township at the present season the water stands in pools, however it is clear and fit for all purposes, the banks of the Creek are skirted with scattering Trees consisting of Elm, Box Elder and Ash, the Country is destitute of Stone

List of Names

A list of the names of the individuals employed to assist in running, measuring or marking the lines and corners described in the foregoing field notes of Township No 11 North of the Base line of Range No. 12 West of the 6th P.M. showing the respective capacities in which they acted

Samuel M. Jones.	Chainman
William F. Worley.	Chainman
John Taylor,	Axman
Aly Neven	Flagman

Platted Wm B Cord

Copied [illegible]
Comp^d B&C
D. L. Model

Field Notes of the subdivision lines in Township 12 N. R 12 W. of the 6th P.M. in the Territory of Nebraska, Surveyed by George F McClure Deputy Surveyor, under his Contract No 319. dated the 25th day of May. 1866.

Survey

Commenced Sept. 19th 1866.
Completed Sept 25th 1866.

Exam'd by H. C. F.

Names and duties of assistants

William Ward	Chainman
John Stout	Chainman
James H. McGranahan	Cornerman & Flagman

Township No 12 S. Range No 12 W. 6 P. M.



✓

To determine the proper adjustment of my Compass for subdividing this Township I commence at the Corner to Townships 11 and 12 N. Ranges 11 and 12. W. and run North on a blank line along the East boundary of Sec 36

Va 14°20' E

39.92 To a point 11 lks E of 1/4 Sec. Cor.

79.83 To a point 24 lks E. of Cor. to Secs 25 and 36

To retrace this line or run parallel thereto My Compass must be adjusted to a Variation of 14°30' E

Subdivision Commenced Sept. 19th 1866

From the Corner to Secs. 1, 2 35 and 36 on the South boundary of the Township I run North between Secs. 35 and 36

Va 14°30' E

4000 Set post deposited charred stake raised mound of earth with pits as per instruction for 1/4 Sec. Cor.

Township 12 N. Range 12 W. 6th P. M.

8000	Set post deposited Charred Stake raised Mound of earth with pits as per instruction for Corner to Secs. 25. 26. 35 and 36 Land, level Soil 2d rate
	East on a random line between Secs. 25 and 36 Var. 14° 30' E
4000	Set post for temporary 1/4 Sec. Cor.
7958	Intersected E. Boundary 37. lks N. of Cor. to Secs. 25 and 36 from which Cor. I mm N. 89° 44' W. on a true line between Secs. 25 and 36 Var. 14° 30' E
3979	Set post deposited Charred Stake raised Mound of earth with pits as per instruction for 1/4 Sec Cor
7958	The Cor. to Secs. 25, 26, 35, and 36. Land, level Soil 2d rate

Township 12 N. Range 12 W. 6th P. M.

	North between Secs. 25 and 26 Var. 14° 30' E
40,00	Set post deposited Charred Stake raised Mound of earth with pits as per instruction for 1/4 Sec. Cor.
80,00	Set post deposited Charred Stake raised Mound of earth with pits as per instruction for Corner to Secs. 23, 24, 25, and 26. Land, gently rolling Soil 2d rate
	East on a random line between Secs. 24 and 25 Var. 14° 30' E
40,00	Set post for temporary 1/4 Sec. Corner
79,54	Intersected East Boundary 31 lks N. of Cor. to Secs 24 and 25 from which Cor. I mm N. 89° 47' W. on a true line between Secs. 24 and 25 Var. 14° 30' E
39,77	Set post deposited Charred Stake

Township 12 N. Range 12 W. 6th P.M.

raised mound of earth with pits
as per instruction for 1/4 Sec. Cor.
7954 Cor. to Secs. 23, 24, 25 and 26
Land gently rolling Soil 2d rate

North between Secs 23 and 24
Var. 14° 30' E
4000 Set post deposited Charred Stake
raised mound of earth with pits
as per instruction for 1/4 Sec. Cor.
8000 Set post deposited Charred Stake
raised mound of earth with pits
as per instruction for Cor. to
Secs. 13, 14, 23 and 24
Land, gently rolling Soil 2d rate

East on a random line between
Secs. 13 and 24
Var. 14° 30' E
4000 Set post for temporary 1/4 Sec. Cor.
7760 Drain bears N.E.
7962 Intersected East Boundary 14 lks N.
of Cor. to Secs 13 and 24

Township 12 N. Range 12 W. 6th P.M.

from which Cor. bears
N. 89° 54' W. on a true line between
Secs. 13 and 24
Var. 14° 30' E
3981 Set post deposited Charred Stake
raised mound of earth with pits
as per instruction for 1/4 Sec. Cor.
7962 Cor. to Secs. 13, 14, 23, and 24
Land, gently rolling Soil 2d rate

North between Secs. 13 and 14
Var. 14° 30' E
2250 A Drain bears N. E.
4000 Set post deposited Charred Stake
raised mound of earth with pits
as per instruction for 1/4 Sec. Cor.
8000 Set post deposited Charred Stake
raised mound of earth with pits
as per instruction for Cor.
to Secs. 11, 12, 13 and 14
Land, broken Soil 3d rate

Township 12 N. Range 12 W. 6th P. Mer.

East on a random line between
Secs. 12 and 13

Var. 14° 30' E

4000 Set post for temporary 1/4 Sec. cor.
7978 Intersected East boundary 7 lks S.
of Cor. to Secs. 12 and 13.
from which Cor. I run
S 89½° W. on a true line between
Secs. 12 and 13

Var. 14° 30' E

3989 Set post deposited charred Stake
raised mound of earth with pits
as per instruction for 1/4 Sec. cor.
7978 W. to cor. to Secs. 11, 12, 13 and 14
Land, hilly Soil Sandy

North between Secs. 11 and 12.

Var. 14° 30' E

4000 Set post deposited charred Stake
raised mound of earth with pits
as per instruction for 1/4 Sec. cor.

Township 12 N. Range 12 W. 6th P. Mer.

8000 Set post deposited charred Stake
raised mound of earth with pits
as per instruction for Cor. to
Secs. 1, 2, 11 and 12.
Land, hilly Soil Sandy

East on a random line between
Secs. 1 and 12

Var. 14° 30' E

4000 Set post for temporary 1/4 Sec. cor.
7994 Intersected East Boundary 19 lks S.
of cor. to Secs. 1 and 12
from which cor. I run
S. 89° 52' W. on a true line between
Secs. 1 and 12

Var. 14° 30' E

3997 Set post deposited charred Stake
raised mound of earth with pits
as per instruction for 1/4 Sec cor
7994 W. to cor. to Secs. 1, 2, 11 and 12
Land hilly Soil Sandy

Township 12 N. Range 12 W. 6th P.M

North on a true line between Secs. 1 and 2

Va. 14° 30' E

4000 Set post deposited Charred Stake raised Mound of earth with pits as per instruction for 1/4 Sec. Cor.

72.00 Lake upland and entire bottom bears N. W. & East

7760 Intersected 3d Standard Parallel N. 27.70 Chains East of Standard Cor. for Secs. 31 and 36 in Township 13 N. Ranges 11 and 12 W.

Set post deposited Charred Stake raised Mound of earth with pits as per instruction for Closing Cor. to Secs. 1 and 2.

Land, Upland Hilly Soil Sandy 3d rate
bottom level Soil 2d rate

Sept. 19th 1866

North between Secs. 34 and 35

Va. 14° 30' E

4000 Set post deposited. Charred Stake raised Mound of earth with pits

Township 12 N. Range 12 W. 6th P.M.

6000 as per instruction for 1/4 Sec. Cor. Set post deposited Charred Stake raised Mound of earth with pits as per instruction for Cor. to Secs 26. 27. 34 and 35

Land, broken Soil 3d rate

East on a random line between Secs. 26 and 35

Va. 14° 30' E

4000 Set post for temporary 1/4 Sec. Cor.

8060 Intersected N. & S. line 40 lks S. of cor. to Secs. 25. 26. 35 and 36. from which Cor. I run S. 89° 43' W. on a true line between Secs. 26 and 35

Va. 14 30 E

4030 Set post deposited Charred Stake raised Mound of earth with pits as per instruction for 1/4 Sec. Cor.

8060 The cor. to Secs. 26. 27. 34 and 35

Land, W. 30 chs broken Soil 3d rate
balance rolling 2d rate

Township 12 N. Range 12 W. 6th P. M.

	North between Secs. 26 and 27.
	Var. 14° 30' E
4000	Set post deposited Charred Stake
	raised Mound of earth with pits
	as per instruction for 1/4 Sec. cor.
8000	Set post deposited Charred Stake
	raised Mound of earth with pits
	as per instruction for Cor. to
	Secs. 22, 23, 26 and 27.
	Land, rolling Soil 2d rate

	East on a random line between
	Secs. 23 and 26
	Var. 14° 30' E
4000	Set post for temporary 1/4 Sec. cor
8088	Intersected N. 15. link 63 lk S.
	of cor. to Secs. 23, 24, 25 and 26
	from which cor. I run
	S. 89° 33' W. on a true line between
	Secs. 23 and 26
	Var. 14° 30' E
4044	Set post deposited Charred Stake

Township 12 N. Range 12 W. 6th P. M.

	raised Mound of earth with pits
	as per instruction for 1/4 Sec. cor.
8088	The cor. to Secs. 22, 23, 26 and 27
	Land, rolling Soil 2d rate

	North between Secs. 22 and 23.
	Var. 14° 30' E
2960	Drain bears E.
4000	Set post deposited Charred Stake
	raised Mound of earth with pits
	as per instruction for 1/4 Sec. cor.
8000	Set post deposited Charred Stake
	raised Mound of earth with pits
	as per instruction for cor. to
	Secs. 14, 15, 22 and 23.
	Land, rolling Soil 2d rate

	East on a random line between
	Secs. 14 and 23.
	Var. 14° 30' E
2250	Drain bears N.
4000	Set post for temporary 1/4 Sec. cor.

Township 12 N. Range 12 W. 6th P. M.

8080 Intersected 1st S. line 50 lks S of Cor. to Secs. 13, 14, 23 and 24 from which Cor. I mon S. 89° 39' W. on a true line between Secs. 14 and 23

Va. 14° 30' E

4040 Set post deposited Charred Stake raised Mound of earth with pits as per instruction for 1/4 Sec. Cor.

8080 The Cor. to Secs. 14, 15, 22 and 23. Land, Broken Soil 3d rate

---

North between Secs. 14 and 15

Va. 14° 30' E

400 Drain bears E

3600 Drain bears E

4000 Set post deposited Charred Stake raised Mound of earth with pits as per instruction for 1/4 Sec. Cor.

8000 Set post deposited Charred Stake raised Mound of earth with pits as per instruction for Cor. to Secs. 10, 11, 14 and 15

Township 12 N. Range 12 W. 6th P. M.

Land, Broken Soil 3d rate

East on a random line between Secs. 11 and 14

Va. 14° 30' E

4000 Set post for temporary 1/4 Sec. Cor.

8060 Intersected N. 4 S. line 53 lks S of Cor. to Secs. 11, 12, 13 and 14 from which Cor. I mon S. 89° 37' W. on a true line between Secs. 11 and 14

Va. 14° 30' E

4030 Set post deposited Charred Stake raised Mound of earth with pits as per instruction for 1/4 Sec. Cor.

8060 The Cor. to Secs. 10, 11, 14 and 15 Land, Hilly and Sandy 3d rate

---

North between Secs. 10 and 11

Va. 14° 30' E

4000 Set post deposited Charred Stake raised Mound of earth with pits as per instruction for 1/4 Sec. Cor.

Township 12 N. Range 12 W. 6th P. M.

6000	Leave upland and enter bottom bear N.E. & W.
8000	Set post deposited Charred Stake raised mound of earth with pits as per instruction for Cor. to Sec. 23, 10 and 11 Land, hilly and Sandy 3d rate

East on a random line between Sec. 2 and 11

Va. 14° 30' E

2500	Leave bottom and enter Sand hills bear N.E. & W.
4000	Set post for temporary 1/4 Sec. Cor.
8014	Intersected N. & S. line 49 lks S. of Cor. to Sec. 1, 2, 11 and 12 from which Cor. I run S 89° 39' W. on a true line between Sec. 2 and 11

Va. 14° 30' E

40.17	Set post deposited Charred Stake raised mound of earth with pits as per instruction for 1/4 Sec. Cor.
8014	The Cor. to Sec. 2, 3, 10 and 11 Land, Sandy & Hilly 2d rate

Township 12 N. Range 12 W. 6th P. M.

North on a true line between Sec. 2 and 3.

Va. 14° 30' E

4000	Set post deposited Charred Stake raised mound of earth with pits as per instruction for 1/4 Sec. Cor.
4100	Leave bottom and enter upland bear N.E. & S.W.
6100	Leave upland and enter bottom bear N.W. & S.E.
7838	Intersected 3d Standard Parallel N. 27.60 Chains E. of Standard Cor. to Sec. 34 and 35

Set post deposited Charred Stake raised mound of earth with pits as per instruction for Closing Corner to Sec. 2 and 3.
Land, bottom land 2nd rate upland Sand hills and worthless

September 20th 1866

North between Secs 33 and 34

Va. 14° 30' E

4000	Set post deposited Charred Stake

Township 12. N. Range 12 W. 6th P.M.

raised Mound of Earth with pits
as per instruction for 1/4 Sec. Cor.
7930 A Drain Tree N.W. & S.E.
8000 Set post deposited Charred Stake
raised Mound of Earth with pits
as per instruction for Cor. to
Secs. 27. 28. 33 and 34
Land, rolling Soil 2d rate

East on a random line between
Secs. 27 and 34
Var. 14° 30' E
4000 Set post for temporary 1/4 Sec. Cor.
7964 Intersected N. & S. line 14 lks W.
of Cor. to Secs. 26, 27. 34 and 35
from which Cor. Bears
N. 89° 34' W. on a true line between
Secs. 27 and 34
Var. 14 30 E
3982 Set post deposited Charred Stake
raised Mound of Earth with pits
as per instruction for 1/4 Sec. Cor.

Township 12 N. Range 12 W. 6th P.M.

7964 The Cor. to Secs. 27. 28. 33 and 34
Land, rolling Soil 2d rate

North between Secs. 27 and 28
Var. 14° 30' E
4000 Set post deposited Charred Stake
raised Mound of Earth with pits
as per instruction for 1/4 Sec. Cor.
4120 A Drain Tree N.E.
8000 Set post deposited Charred Stake
raised Mound of Earth with pits
as per instruction for Cor. to
Secs. 21, 22, 27 and 28.
Land, rolling Soil 2d rate

East on a random line between
Secs. 22 and 27.
Var. 14° 30' E
4000 Set post for temporary 1/4 Sec. Cor.
5730 A Drain Tree N.E.
7960 Intersected N. & S. line 12 lks S
of Cor. to Secs. 22, 23, 26 and 27
from which Cor. Bears

Township 12 N. Range 12 W. 6th P.M.

S 89 3/4° W. on a true line between Sec. 22 and 27.

Va 14° 30' E

3980 Set post deposited charred stake raised Mound of earth with pits as per instruction for 1/4 Sec. cor.

7960 The cor. to Sec. 21, 22, 27, and 28

Land rolling Soil 2d rate

North between Sec. 21 and 22

Va 14° 30' E

4000 Set post deposited charred stake raised Mound of earth with pits as per instruction for 1/4 Sec. Cor

8000 Set post deposited charred stake raised Mound of earth with pits as per instruction for cor to Secs. 15, 16, 21 and 22

Land, rolling Soil 2d rate

East on a random line between Sec. 15 and 22

Va 14° 42' E

Township 12 N. Range 12 W. 6th P.M.

4000 Set post for temprary 1/4 Sec. cor.

7986 Intersected N.S. line at Cor.

to Sec. 14, 15, 22 and 23

from which cor. I run

West on a true line between

Sec. 15 and 22

Va 14° 42' E

3993 Set post deposited charred stake raised Mound of earth with pits as per instruction for 1/4 Sec. Cor.

7986 The cor. to Secs. 15-16 21 and 22.

Land, gently rolling Soil 2d rate

North between Sec. 15 and 16

Va 14° 0 E

2170 A Drain bears N. ~~run~~ E

4000 Set post deposited charred stake raised Mound of earth with pits as per instruction for 1/4 Sec. Cor

8000 Set post deposited charred stake raised Mound of earth with pits as per instructions for cor. to Secs. 9, 10, 15 and 16

Township 12 N. Range 12 W. 6th P. M.

Land, South half gently rolling 1st rate
balance hilly and Sandy 3rd rate

East on a random line between
Secs. 10 and 15
Var. 14° 30' E

4000 Set post for temporary 1/4 Sec. Cor
8006 Intersected N.B.S. line 23 lks S.
of Cor. to Secs. 10, 11, 14 and 15
from which Cor. I mm
S. 89° 30' W. on a true line between
Secs. 10 and 15

Var. 14 30 E

4003 Set post deprited charred Stake
raised Mound of earth with pits
8006 as per instruction for 1/4 Sec. Cor.
The Cor. to Secs. 9, 10, 15 and 16
Land, Sand Hills unfit for cultivation

North between Secs. 9 and 10
Var. 14° 30' E

4000 Set post deprited charred Stake
raised Mound of earth with pits

Township 12 N. Range 12 W. 6th P. M.

8000 as per instruction for 1/4 Sec. Cor
Set post deprited charred Stake
raised Mound of earth with pits
as per instruction for Cor. to
Secs. 3, 4, 9 and 10
Land, Hilly and Sandy

East on a random line between
Secs. 3 and 10

Var. 14 30 E

3000 Leave upland and enter Bottom Land N.E. 95 lks
4000 Set post for temporary 1/4 Sec. Cor.
7996 Intersected N.B.S. line at Cor. to
Secs. 2, 3, 10 and 11
from which Cor. I mm
West on a true line between
Secs. 3 and 10

Var. 14 30 E

3998 Set post deprited charred Stake
raised Mound of earth with pits
as per instruction for 1/4 Sec. Cor.
7996 The Cor. to Secs. 3, 4, 9 and 10
Land, Mostly level 2nd rate

Township 12 N. Range 12 W. 6th P.M.

North on a true line between
Secs. 3 and 4
Va. 14° 30' E

4000 Set post deposited charred stake
raised Mound of earth with pits
as per instruction for 1/4 Sec Cor.
7000 Land Sand Hills and entire bottom Land E & W.
7870 Intersected 3rd Standard Parallel N.
27.50 Chains E of Standard Cor. to
Secs. 34 and 35
Set post deposited charred stake
raised mound of earth with pits
as per instruction for Closing
Corner to Secs. 3 and 4
Land. 1st 70 Chains Sand Hills and
unfit for cultivation balance land 1st rate
Sept 21st 1866

North between Secs. 32 and 33
Va. 14° 30' E

4000 Set post deposited charred Stake
raised mound of earth with pits
as per instruction for 1/4 Sec. Cor.

Township 12. N. Range 12 W. 6th P.M.

8000 Set post deposited charred Stake
raised Mound of earth with pits
as per instruction for Cor. to
Secs. 28, 29, 32, and 33.
Land, rolling Soil 2d rate

East on a random line between
Secs. 28 and 33
Va. 14° 30' E

4000 Set post for temporary 1/4 Sec. Cor.
7100 N Drain bears N. E
7650 N Drain bears N.
8050 Intersected N. & S. line 23 lks South
of cor. to Secs. 27, 28, 33 and 34
from which Cor. I run
S. 89° 50 W. on a true line between
Secs. 28 and 33
Va. 14° 30' E
4025 Set post deposited charred Stake
raised Mound of earth with pits
as per instruction for 1/4 Sec. Cor.
8050 N.W. cor. to Secs. 28, 29, 32 and 33.
Land broken Soil 3d rate

Township 12 N. Range 12 W. 6th P. M.

North between Secs. 28 and 29.
Va. 14° 30' E

4000 Set post deposited Charred Stake raised Mound of Earth with pits as per instruction for 1/4 Sec. Cor.
7000 A Drain bears E
8000 Set post deposited Charred Stake raised Mound of Earth with pits as per instruction for Cor. 16 Secs. 20, 21, 28 and 29
Land broken Soil 3d rate

East on a random line between Secs. 21 and 28.
Va. 14° 30' E

3650 A Drain bears N. 15° E
4000 Set post for temporary 1/4 Sec. Cor
8024 Intersected N. & S. line 29 lks S of Cor. 16 Secs. 21, 22, 27 and 28 from which Cor. Same S. 89° 48' W. on a true line between Secs. 21 and 28
Va. 14° 30' E

Township 12 N. Range 12 W. 6th P. M.

4012 Set post deposited Charred Stake raised Mound of Earth with pits as per instruction for 1/4 Sec. Cor.
8024 W. Cor. 16 Secs. 20, 21, 28 and 29.
Land broken Soil 3d rate

North between Secs. 20 and 21
Va. 14° 30' E

4000 Set post deposited Charred Stake raised Mound of Earth with pits as per instruction for 1/4 Sec. Cor
8000 Set post deposited Charred Stake raised Mound of Earth with pits as per instruction for Cor. 16 Secs. 16, 17, 20 and 21
Land broken Soil 3d rate

East on a random line between Secs. 16 and 21
Va. 14 30 E

4000 Set post for temporary 1/4 Sec. Cor.
5000 A Drain bears N. 1 E
3650 Same Drain bears S. E

Township 12. N. Range 12 W. 6th P. M.

6080	Same Drain bears North
7986	Intersected N. & S. line 34 lks South of cor. to Secs. 15, 16, 21, and 22 from which cor. I run S. 89°45' W. on a true line between Secs 16 and 21
	Va. 14°30' E
3993	Set post deposited charred stake raised mound of earth with pits as per instruction for 1/4 Sec. cor.
7986	The cor. to Secs. 16, 17, 20 and 21 Land broken Soil Sandy
	North between Secs. 16 and 17
	Va. 14°30' E
4000	Set post deposited charred stake raised mound of earth with pits as per instruction for 1/4 Sec. cor.
8000	Set post deposited charred stake raised mound of earth with pits as per instruction for. Cor. to Secs. 8, 9, 16 and 17 Land, hilly Soil Sandy 3rd rate

Township 12 N. Range 12 W. 6th P. M.

	East on a random line between Secs. 9, and 16
	Va. 14°30' E
4000	Set post for temporary 1/4 Sec. cor.
7966	Intersected N. & S. line 20 lks South of cor. to Secs. 9, 10, 15 and 16 from which cor. I run S 89°51' W. on a true line between Secs. 9 and 16
	Va. 14 30 E
3983	Set post deposited charred stake raised mound of earth with pits as per instruction for 1/4 Sec. cor.
7966	The cor. to Secs. 8, 9, 16 and 17, Land, hilly Soil Sandy
	North between Secs. 8 and 9.
	Va. 14°30' E
4000	Set post deposited charred stake raised mound of earth with pits as per instruction for 1/4 Sec. cor.
8000	Set post deposited charred stake

Township 12 N. Range 12 W. 6th P. M.

Township 12 N. Range 12 W. 6th P. M.

raised Mound of earth with pits as per instruction for Cor. to Sec^s. 4, 5, 8 and 9. Land hilly and sandy

East on a random line between Sec^s. 4 and 9

Va. 14° 30' E

4000 Set post for temporary 1/4 Sec. cor.
7992 Intersected N. & S. line 27 lks S. of cor. to Sec^s. 3, 4, 9 and 10 from which Cor. I run S. 89° 45' W. on a true line between Sec^s. 4 and 9.

Va. 14° 30 E

3996 Set post deposited Charred Stake raised Mound of earth with pits as per instruction for 1/4 Sec. cor.
7992 The cor. to Sec^s. 4, 5, 8 and 9. Land hilly and Soil Sandy

North on a true line between Sec^s. 4 and 5

Va. 14° 30 E

2000 Leave upland and enter bottom land E. & W.
4000 Set post deposited Charred Stake raised Mound of earth with pits as per instruction for 1/4 Sec. cor.
7900 Intersected 3rd Standard Parallel N. 2 ch. 80 lks. East of Standard Corner to Sec^s. 33 and 34 in Township 13 N. Rang 12 West

Set post deposited Charred Stake raised Mound of earth with pits as per instruction for Closing Corner to Sec^s. 4 and 5 Land upland Sandy worthless bottom level Soil Va. rate

September 22d 1866

North between Sec^s. 31 and 32

Va. 14° 30 E

4000 Set post deposited Charred Stake raised Mound of earth with pits as per instruction for 1/4 Sec. cor.

Township 12 N. Range 12 W. 6th P. M.

5000	Set post deposited charred stake raised mound of earth with pits as per instruction for cor. to Sec^s. 29. 30, 31. and 32 Land broken Soil 3d rate

East on a random line between Sec^s 29 and 32.

Va. 14° 30' E

4000	Set post for temporary 1/4 Sec. cor.
7970	Intersected N. & S. line 30 lks North of cor. to Sec^s. 28 29 32 and 33 from which cor. I mm N. 89° 47. W. on a true line between Sec^s. 29 and 32

Va. 14° 30' E

3985	Set post deposited charred stake raised Mound of earth with pits as per instruction for 1/4 Sec. cor
7970	Nw cor. to Sec^s. 29, 30, 31 and 32. Land, broken Soil 3d rate

Township 12 N. Rang 12 W. 6th P. M.

West on a random line between Sec^s. 30 and 31

Va. 14° 30' E

4000	Set post for temporary 1/4 Sec. cor.
4100	A Drain bears N. 30° E
7970	Intersected West Boundary 3 lks South of cor. to Sec^s 30 and 31 from which cor. I mm S. 89° 58' E on a true line between Sec^s. 30 and 31

Va. 14° 30' E

3910	Set post deposited charred stake raised Mound of earth with pits as per instruction for 1/4 Sec. cor.
7910	Nw cor. to Sec^s. 29, 30, 31, 32. Land, broken Soil 3d rate

North between Sec^s. 29 and 30

Va. 14 30 E

4000	Set post deposited charred stake raised Mound of earth with pits as per instruction for 1/4 Sec. cor.

Township 12 N. Range 12 W. 6th P.M.

6000 A Drain bear. N. 60° E
800 Set post deposited charred Stake
raised Mound of earth with pits
as per instruction for Cor.
to Sec. 19. 20 29 and 30
Land, broken Soil 3d rate

East on a random line between
Sec. 20 and 29.

Va. 14° 30' E

4000 Set post for temporary 1/4 Sec. cor.
7968 Intersected N. & S. line 12 lks South
of cor. to Sec. 20, 21, 28 and 29
from which Cor. B mm
S. 89° 55' W. on a true line between
Sec. 20 and 29.

Va. 14° 30' E

3984 Set post deposited charred Stake
raised Mound of earth with pits
as per instruction for 1/4 Sec. cor.
7968 The cor. to Sec. 19, 20, 29, and 30
Land, broken Soil 3d rate

Township 12 N. Range 12 W. 6th P.M.

West on a random line between
Sec. 19. and 30

Va. 14° 30' E

4000 Set post for temporary 1/4 Sec. Cor.
7800 Intersected West boundary 12 lks S.
of Cor. to Sec. 19. and 30
from which Cor. B mm
S. 89° 55' E on a true line between
Sec. 19 and 30

Va. 14 30 E

3800 Set post deposited charred Stake
raised Mound of earth with
pits as per instruction for 1/4 Sec. cor.
7800 The cor. to Sec. 19. 20 29. and 30.
Land, broken and hilly 3d rate

North between Sec. 19 and 20

Va. 14 30 E

4000 Set post deposited Charred Stake
raised Mound of earth with pits
as per instruction for 1/4 Sec. cor.
8000 Set post deposited Charred Stake

Township 12 N. Range 12 W. 6th P.M.

raised Mound of earth with pits
as per instruction for Cor. 18
Secs. 17. 18. 19. 20.
Land, Sand Hills Soil worthless

East on a random line between
Secs. 17. and 20
Var. 14° 30' E

40.00 Set post for temporary 1/4 Sec. Cor.
79.74 Intersected N. & S. line 6 lks S. of
Cor. to Secs. 16. 17. 20 and 21
from which Cor. I run
S. 89° 57' W. on a true line between
Secs. 17. and 20
Var. 14° 30' E
39.87 Set post deprived Charred Stake
raised Mound of earth with pits
as per instruction for 1/4 Sec. cor
79.74 The cor. to Secs. 17. 18 19. and 20
Land, hilly and Sandy

West on a random line between
Secs. 18 and 19.

Township 12 N. Range 12 W. 6th P.M.

Var. 14° 30' E

40.00 Set post for temporary 1/4 Sec. Cor.
79.96 Intersected West Boundary 24 lks South
of Cor. to Secs. 18 and 19.
from which Cor. I run
S. 89° 50' E on a true line between
Secs. 18 and 19.

Var. 14° 30' E

39.96 Set post deprived Charred Stake
raised Mound of earth with pits
as per instruction for 1/4 Sec. Cor
79.96 The cor. to Secs. 17. 18. 19. and 20
Land, Sand hills Soil 3rd rate
Sept. 24th 1866

South between Secs. 17. and 18.
Var. 14° 30' E

40.00 Set post deprived Charred Stake
raised Mound of earth with pits
as per instruction for 1/4 Sec. Cor.
80.00 Set post deprived Charred Stake
raised Mound of earth with pits

Township 12 N. Range 12 W. 6th P. M.

	as per instruction for Cor. to Secs. 7. 8. 17. and 18 Land, hilly Soil Sandy
	East on a random line between Secs. 8 and 17. Va. 14 30 E
4000	Set post for temporary 1/4 Sec. cor.
7990	Intersected N. & S. line 7 lks S. of Cor. to Secs. 8. 9. 16 and 17 from which Cor. I run S. 89° 57 W. on a true line between Secs. 8 and 17. Va. 14 30 E
3995	Set post deposited charred Stake raised mound of earth with pits as per instruction for 1/4 Sec. cor.
7990	The cor. to Secs. 7. 8. 17. and 18. Land, Sandy and hilly
	West on a random line between Secs. 7 and 18. Va. 14° 30' E

Township 12 N. Range 12 W. 6th P. M.

36 00	Leave upland and enter bottom bears N. & S.
4000	Set post for temporary 1/4 Sec Cor
40.10	A. Dry. Creek 20. lks wide bears N. There are a few scattering trees on banks about 6 chains above and below crossing
70 00	Leave bottom and enter upland bears N.E. & S.W.
77.90	Intersected West boundary 20 lks South of Cor. to Secs. 7. and 18. from which cor. I run S 89° 51 E on a true line between Secs. 7 and 18 Va. 14° 30' E
37.90	Set post deposited charred Stake raised mound of earth with pits as per instruction for 1/4 Sec. cor.
7990	The cor. to Secs. 7. 8. 17. and 18. Land, broken and Sandy 3d rate
	North between Secs. 7. and 8. Va. 14° 30' E
4000	Set post deposited charred Stake raised mound of earth with pits as per instruction for 1/4 Sec. cor

Township 12 N. Range 12 W. 6th R.M.

8000	Set post deposited charred stake raised mound of earth with pits pits as per instruction for Cor. to Secs. 5. 6. 7 and 8. Land, hilly and Sandy—
	East on a random line between Secs. 5 and 8.
	Va. 14°30' E
1500	Leave upland and enter bottom bears N. & S.
4000	Set post for temporary 1/4 Sec. cor
7200	Leave bottom and enter upland bears N.E. & S.W.
7992	Intersected N. & S. line 9 lks South of cor. to Secs. 4. 5. 8 and 9. from which cor. I run S. 89°56 W. on a true line between Secs. 5 and 8
	Va. 14°30 E
3996	Set post deposited charred stake raised mound of earth with pits as per instruction for 1/4 Sec cor
7992	The cor. to Secs. 5. 6. 7. and 8.

Township 12 N. Range 12 W. 6th R.M.

	Land bottom level Soil 2nd rate upland, rolling and Sandy—
	West on a random line between Secs. 6 and 7.
	Va. 14°30' E
1700	Leave upland and enter bottom bears N.E. & S.W.
1900	South branch Loupe Fork. river 300 lks wide (water not ~~to~~ so deep as to prevent chaining across). runs N 20° E. Enter timber on West Side of River bears N. 20° E. S. 20° W.
2600	Leave timber and enter prairie bears N.E. and S.W.
4000	Set post for temporary 1/4 Sec. cor.
7780	Intersected West boundary 40 lks South of cor. to Secs. 6 and 7. from which cor. I run S. 89°43 East on a true line between Secs. 6 and 7.
	Va. 14°30' East
3780	Set post deposited charred stake raised mound of earth with pits as per instruction for 1/4 Sec. cor.

Township 12 N. Range 12 W. 6th P. M.

7780	The cor. to Secs. 5. 6. 7 and 8 Land, Mostly level Soil 2d rate Timber, Cottonwood and Willow
	North on a true line between Secs. 5 and 6 Va 14° 30' E
2680	Leave upland and Enter bottom bears N. E. & S. W.
3600	South branch Loupe Fork river 250 lks wide (water not ~~to~~ deep as to prevent chaining across) runs N. E. Enter timber on N. Side of River bears N. E. and S. W.
4000	Set post deposited charred stake raised mound of earth with pits as per instruction for 1/4 Sec. Cor. (No trees large Enough to Mark)
5500	Leave timber and Enter prairie bears N. E. and S. W.
7900	Intersected 3d Standard Paralell N. 27.80 chains East of Standard Corner to Secs. 32 and 33 Set post deposited charred stake

Township 12 N. Range 12 W. 6th P. M.

	raised mound of earth with pits as per instruction for closing cor. to Secs. 5 and 6 Land, bottom level Soil 1st rate upland hilly and Sandy Timber Young Cottonwood and Willow Sept 25th 1866
	General Description This Township is below the common average. The only land good for cultivation is the ~~the~~ bottom of Loupe Fork river which runs N. E. through Secs. 5. 6. and 7. The upland ~~are~~ is generally rolling or broken Soil Sandy and unfit for cultivation, The timber along the banks of Loupe Fork river consists of Cottonwood and Willow,

List of Names

A list of the Names of the individuals employed to assist in running Measuring & Marking the lines and Corners described in the foregoing field Notes of Township No. 12. North of the base line of Range No 12 West of the 6th Principal Meridian

Shewing the respective Capacities in which they acted.

William Ward	Chainman
John Stout	Chainman
James H. McGranahan	Cornerman and Flagman

General Land Office • Original Field Notes

Book Number

373

The images in this file are photographs of the notes of the original surveys of the State of Nebraska on file in the Office of the Nebraska State Surveyor located in Lincoln, Nebraska.

The original surveys in Nebraska began in the mid 1850's and were completed in the mid 1880's. The Nebraska office of the Surveyor General was closed June 30, 1886.