General Land Office • Original Field Notes

Book Number

374

The images in this file are photographs of the notes of the original surveys of the State of Nebraska on file in the Office of the Nebraska State Surveyor located in Lincoln, Nebraska.

The original surveys in Nebraska began in the mid 1850's and were completed in the mid 1880's. The Nebraska office of the Surveyor General was closed June 30, 1886.

T 13-16 N
R 12 W

Not exp

T.13-16 N.
R. 12 W.

9.

Exd

Field Notes

of the Survey and Subdivision of Township 12 North of the Base Line Range 13 West of the 6th Prin. Mer. in the State of Nebraska

Executed by H Campbell under joint contract No 4 dated Sept 30th 1867 wherein J. B. Park and H. C. Campbell are joint contractors

Survey Commenced October 26th 1867
Survey Completed November 1st 1867

Names of persons employed to assist in surveying this Township and dates of the same

Robert Schaffer	Chainman
Francis M Cain	Chainman
E. W. Boman	Axeman
Charles Vanalstine	Moundman

Index Diagram of Town 13 N. R 12 W

6	81	5	62	4	50	3	32	2	17	1
80		79		61		49		31		16
7	78	8	60	9	48	10	30	11	15	12
77		76		59		47		29		14
18	75	17	58	16	46	15	28	14	13	13
74		73		57		45		27		12
19	72	20	56	21	44	22	26	23	11	24
71		70		55		38		25		9
30	66	29	53	28	36	27	23	26	7	25
65		64		52		34		20		6
31	63	32	51	33	33	34	18	35	5	36

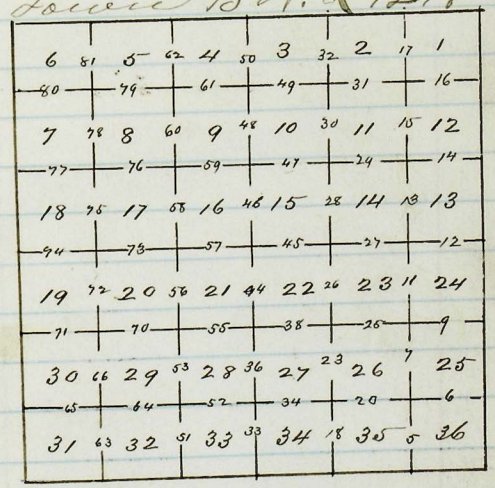

Meanders on pages 39, 40, 41, 42, 43, 68, 69,

T13 N R 12 W

To determine the proper adjustment of my Compass for Subdividing this Township I commence at the corner to Townships 13 N. R 11 and 12 W on the 3rd Standard Parallel North and run North on a blank line along the East Boundary of Sections 36 Va 13° 58' E

39.94 To a point 3 links East of the 1/4 Sec. Cor.

79.97 To a point 5 links East of the corner to Sections 25 and 36

To retrace this line or run parallel thereto my compass must be adjusted to a variation of 14° E

Subdivision commenced October 26th 1867

Completed November 1st 1867

Township 13 N. R 12 W, 6th Prin. Mer. N.

Chains North between Sections 35 and 36 Va 13° 40' E

40.00 Set post, deposit charred Stake, raised Mound of earth with pits as per instructions for a 1/4 Sec. Cor.

61.00 A 3 min. Course S. E.

80.00 Set post, deposit charred Stake, raised Mound of earth with pits as per instructions for a corner to Sections 25, 26, 35 and 36

Land level prairie, Soil 1st rate

Township 13 N R 12 W. 6th Prin. Mer.

Chains	
	East on a random line between Sections 25 and 36
	Va 13° 40' E.
4.00	Set post for temporary ¼ Sec. Cor.
80.62	Intersect East Boundary of Township 21 links South of the corner to Sections 25 and 36 from which corner I run S 89° 51' W. on a true line between Sections 25 and 36
	Va 13° 40' E
40.31	Set post, deposit charred stake, raised Mound of earth with pits as per instructions for a ¼ Sec. Cor.
80.62	The corner to Sections 25, 26, 35 & 36 Land level prairie, Soil 1st rate

Township 13 N. R 12 W. 6th P. Me.

Chains	
	North between Sections 25 and 26
	Va 13° 40' E
21.00	Set post, deposit charred stake, raised Mound of earth with pits as per instructions for on the right bank of South Fork
22.50	A Small Island - timbered
24.30	Leave Island
26.84	To left bank of South Branch Set post deposit charred stake raised mound of earth with pits as per instructions for a corner to fractional Sections 25 and 26
31.00	Set post deposit charred stake raised Mound mound of earth with pits as per instructions on the right bank of Loup river for a corner to fractional Sections 25 and 26. I measure with the chain across the river and find

Townships 13 N. R 12 W. 6th P. M.

Chains	
	its width to be ~~to be~~ 12,00 chains to which add 31,00 the distance to the river Makes
43,00	Set post, deposit charred Stake, raised mound of earth pits as per instructions for a corner to fractional Sections 25 and 26 from which A willow 7 in dia. bears N 5° W 15 lks After leaving river enter Willow brush
50,00	Leave Willows brush and enter prairie bearing N. 75 W. and S 70° E
80,00	Set post, deposit charred Stake raised Mound of earth with pits as per instructions for a corner to Sections 23, 24, 25 and 26
	Land level prairie, Soil 1st rate Timber Scatering Scattering Cottonwood and willow along the Streams -

Townships 13 N. R 12 W. 6th P. M.

Chains	
	East on a random line between Sections 24 and 25. Va 18° 39' E.
38,00	Leave bottom and enter upland bearing N. W. and S. E.
40,00	Set post for temporary 1/4 Sec. Cor.
79,92	Intersect East Boundary of the Township 24 links South of the corner to Sections 24 and 25 from which corner I run. S 89° 50' W on a true line between Sections 24 and 25 Va 18° 39' E.
39,96	Set post, deposit charred Stakes raised mound of with pits as per instructions for a 1/4 Sec. Cor.
79,92	The corner to Sections 23, 24 25 and 26
	Land gently roll. Soil 1st rate

Township 13 N. R 12 W. 6th Prin. Mer. W.

chains	North between Sections 23 and 24
	Va 130 40' E
15,00	Leave bottom and enter upland bearing East and N.W.
41,00	Set post, deposit charred stake, raised Mound of earth with pits as per instructions for a M.Sec. Cor.
61,50	A Brain Course East
80,00	Set post, deposit charred stake raised Mound of earth with pits as per instructions for a corner to Sections 13, 14, 23 and 24.
	Land rolling prairie Soil st, ate

Township 12 N. R. 12 W. 6th Prin. Mer. W.

Chains	
	East on a random line between Sections 13 and 24 Va 13° 38' E
40,00	Set post for temporary 1/4 Sec Cor
79,88	Intersect East Boundary of Township 17 links South of the corner to Sections 13 and 24 from which corner I run S 89° 53' W on a true line between Sections 13 and 24 Va 13° 38' E
39,94	Set post, deposit charred stake raised Mound of earth with pits as per instructions for 1/4 Sec, Cor,
79,88	The corner to Sections 13, 14, 23 & 24 Land rolling prairie, Soil second rate

Township 13 N. R. 12 W. 6th Prin. Mer. W.

Chains	
	North between Sections 13 and 14 Va 13° 38' E
33,00	A Drain Course S. E.
40,00	Set post, deposit charred stake, raised Mound of earth with pits as per instructions for a 1/4 Sec, Cor,
75,00	A Drain Course S. E.
80,00	Set post, deposit charred stake raised Mound of earth with pits as per instructions for a corner to Sections 11, 12, 13 and 14 Land rolling prairie, Soil second rate

Township 13 N. R 12 W. 6th Prin. Mer. W

Chains	
	East on a random line between Sections 12 and 13
	Va 13° 38' E
40,00	Set post for temporary 1/4 Sec. Cor.
50,00	A Drain Course S. E.
80,48	Intersect East Boundary of Township set post the corner to Sections 12, and 13, from which corner chain West on a true line between Sections 12 and 13.
	Variation 13° 38' E
40,24	Set post, deposit charred stake raised Mound of earth pits as per instructions for a 1/4 Sec. Cor.
80,48	The corner to Sections 11, 12, 13, and 14
	Land rolling prairie, Soil 2nd rate

Township 13 N. R 12 West 6th Prin. Mer. W.

Chains	
	North between Sections 11 & 12
	Va 13° 35' E
40,00	Set post deposit charred stake, raised mound of earth with pits as per instructions for a 1/4 Sec Cor.
41,00	A Drain Course East
80,00	Set post, deposit charred stake, raised Mound of earth with pits as per instructions for a corner to Sections 1, 2, 11, and 12
	Land rolling prairie, Soil 1st rate

Township 13 N, R 12 W, 6th Prin, Mer.

Chains	East on a random line between Sections 1 and 12
	Va 13° 35' E
14,00	A Brass Course S, E,
40,00	Set post for temporary 1/4 Sec Cor
79,89	Intersect East Boundary of Township 111 links North of the corner to Sections 1 and 12 from which corner I run N 89° 54' W on a true line between Sections 1 and 12,
	Va 13° 35' E
39,95	Set post, deposit charred stake, raised Mound of earth with pits as per instructions for a 1/4 Sec Cor,
79,89	The corner to Sections 1, 2, 11 & 12 Land rolling prairie, Soil 1st rate,

Township 13 N, R 12 W, 6th Prin, Mer. W.

Chains	North on a random line between Sections 1 and 2
	Va 13° 36' E
26,50	A Brass Course S, E,
40,00	Set post for temporary 1/4 Sec Cor
60,50	A Brass Course N, E,
80,08	Intersect North Boundary of Township 35 links East of the corner to Sections 1 & 2 from which corner I run S 15° E on a true line between Sections 1 and 2,
	Va 13° 35' E
40,08	Set post, deposit charred stake, raised Mound of earth with pits as per instructions for a 1/4 Sec Cor
80,08	The corner to Sections 1, 2, 11 and 12 Land rolling prairie, Soil 1st rate

October 26th 1867

Township 13 N. R 12 W. 6th Prin. Mer. W.

Chains	
	North between Sections 34 and 35 Va 13° 40' E.
4,00	Set post, deposit charred Stake raised Mound of earth with pits as per instructions for a 1/4 Sec. Cor.
42,60	Set post, deposit charred Stake raised Mound of earth with pits as per instructions for a corner to fractional Sections 34 and 35 on the right bank of South Fork of Loup river wide 3 chs
46,50	Set post, on left bank of South Fork for corner to fractional Sections 34, and 35 from which
	A Willow 5 in dia bears N 38° E 80 links
	A Cottonwood 14 in dia bears S 30° W 180 lks
	The river runs East
63,00	Set post, deposit charred Stake raised Mound of earth with pits as per instructions on the left bank of South

Township 13 N. R 12 W. 6th P. M.

Chains	
	Fork for a corner to fractional Sections 34 and 35
68,00	Set post, deposit charred Stake raised mound of earth with pits as per instructions on the right bank of the river for a corner to fractional Sections 34 and 35 –
80,00	Set post deposit charred Stake raised mound of earth with pits as per instructions for a corner to 26, 27, 34 & 35
	Land level prairie Soil 1st rate

Township 13 N. R 12 W. 6th P. M.

Chains East on a random line between Sections 26 and 35

Va 13° 40' E

10,50 Set post on right for temporary corner to fractional Sections 26 & 35.

river runs S. E. its width as measured with the chains 5,25 chains to which add 10,5 makes

15,75 To left bank of river, Set post for temporary corner to fractional Sections 26 and 35.

21,00 Set post for temporary 1/4 Sec. Cor.

62,15 Set post on left bank South Fork for a temporary corner to fractional 26 and 35.

Measure across the river with the chain and find its width to be 5,01 chains to which add 62,15 makes

67,16 To the right bank of river

Township 13 N. R 12 W. 6th P. M.

Set post for temporary corner to fractional Sections 26 and 35.

80,01 Intersect N. and S. line 20 links North of the corner to Sections 25, 26, 35 and 36. from which corner I run

N 89° 51' W on a true line between Sections 26 and 35

Va 13° 40' E

12,85 Set post deposit charred Stake, raise Mound of earth with pits as per instructions on the right bank of South Branch for a corner to fractional Sections 26 and 35 – I now cross the river and at

17,86 Set post, deposit charred Stake raised mound of earth with pits as per instructions on the left bank of South Branch

Township 13 N. R 12 W. 6 P. M.

for a corner to fractional Sections 26 and 35 –

40,00 Set post deposit charred Stake raised Mound of earth with pits as per instructions for a 1/4 Sec. Cor.

64,25 Set post, deposit charred Stake raised mound of earth with pits as per instructions on the left bank of South Fork, for a corner to fractional Sections 26 and 35

I now cross the river and at

69,51 Set post deposit charred Stake raised mound of earth with pits as per instructions on the right bank of the river for a corner to fractional Sections 26 and 35,

80,00 The corners to Sections 26.27.34.35

Land level prairie, Soil 1st rate

Township 13 N. R 12 W. 6th Principal Mer. W.

Chains North between Sections 26 and 27 Va 13° 40' E

3,50 Set, post, deposit charred Stake raised Mound of earth with pits as per instructions on the right bank of South Fork (41,50 chains wide,) for a corner to fractional Sections 26 and 27.

8,00 Set post, deposit charred Stake, raised Mound of earth with pits as per instructions on the left bank of South Fork for a corner to fractional Sections 26 and 27

40,00 Set post, deposit charred Stake raised Mound of earth with pits as per instructions for a 1/4 Sec. Cor.

59,50 Set post, deposit charred Stake raised Mound of earth with pits as per instructions for a corner to fractional Sections 26 and 27 on the right bank

Township 13 N. R 12 W. 6th Prin. Mer. W.

of Loup river – I measure across the river with the chain and find its width to be 9,50 chains to which add 59,50 the distance to the river makes,

69,00 Set post, deposit charred stake, raised Mound of earth with pits as per instructions for a corner to fractional Sections 26 and 27 on the left bank of the river, bluff banks.

80,00 Set post, deposit charred stake, raised Mound of earth with pits as per instructions for a corner to Sections 22, 23, 26 and 27 Land level prairie, Soil 1st rate upland

Township 13 N. R 12 W. 6th Prin. Mer. W.

chains East on a random line between sections 23 and 26

Var 13° 38' E

30,00 A Train Course South

40,00 Set post for temporary Meas. Cor.

84,15 Intersect N. and S. line 19 links South of the corner to Sections 23, 24, 25 and 26 from which corner I run

S 89° 52' W on a true line between sections 23 and 26

Var 13° 38' E

40,07½ Set post, deposit charred stake, raised Mound of earth with pits as per instructions for a Meas. Cor.

84,15 The corner to Sections 22, 23, 26 & 27 Land slightly rolling prairie Soil 1st rate.

Township 13 N. R 12 W. 6th Prin. Mer. W.

Chains	North between Sections 22 and 23
25,00	Leave bottom and enter upland
36,00	A Drain Course West
40,00	Set post, deposit charred Stake, raised Mound of earth with pits as per instructions for a 1/4 Sec. Cor.
8,00	Set post, deposit charred Stake, raised Mound of earth with pits as per instructions for a corner to Sections 14, 15, 22 & 23
	Land rolling, Soil 1st rate,

Township 13 N. R 12 W. 6th Prin. Mer. W.

Chains	East on a random line between Sections 14 and 23
	Va 13° 38' E
40,00	Set post for temporary 1/4 Sec Cor
79,90	Intersect N. and S. line 12 links North of the corner to Sections 13, 14, 23 and 24, from which corner I run
	N 89° 55' W. on a true line between Sections 14 and 23
	Va 13° 38' E
39,95	Set post deposit charred Stake, raised Mound of earth with pits as per instructions for a 1/4 Sec. Cor.
79,90	The corner to Sections 14, 15, 22 and 23
	Land rolling prairie, Soil 2nd rate

Township 13 N. R. 12 W. 6th Prin. Mer. W.

Chains	
	North between Sections 14 and 15
	Va 13° 36' E
40.00	Set Set. post deposit charred Stake, raised Mound of earth with pits as per instructions for a 1/4 Sec. Cor.
56.00	A Drain Course S. E.
8.00	Set post, deposit charred Stake raised Mound of earth with pits as per instructions for a corner to Sections 10, 11, 14 and 15
	Land rolling prairie, Soil 2nd rate

Township 13 N. R 12 W. 6th Prin. Mer. W.

Chains	
	East on a random line between Sections 11 and 14
	Va 13° 36' E
40.00	Set post, for temporary 1/4 Sec. Cor.
76.00	A Drain Course S E
80.26	Intersect N. and S. line at post the corner to Sections 11, 12, 13 and 14 from which corner Sun West on a true line between Sections 11 & 14
	Va 13° 36' E
41.23	Set post, deposit charred Stake, raised Mound of earth with pits as per instructions for a 1/4 Sec. Cor.
8.46	The corner to Sections 10, 11, 14 & 15
	Land rolling prairie, Soil 2d rate

Township 13 N. R 12 W. 6th Prin. Mer. Ill.

Chains	
	North between Sections 10 & 11
	Va 13° 35' E
40,00	Set post, deposit charred Stake, raised Mound of earth with pits as per instructions for a 1/4 Sec. Cor.
80,00	Set post, deposit charred Stake, raised Mound of earth with pits as per instructions for a corner to Sections 2, 3, 10 and 11
	Land rolling prairie, Soil 1st rate

Township 13 N. R 12 W. 6th Prin. Mer. Ill.

Chains	
	East on a random line between Sections 2 and 11
	Va 13° 34' E
40,00	Set post for temporary 1/4 Sec. Cor.
55,00	A Drain Course S. E.
80,13	Intersect N and S. line 13 links South of the corner to Sections 1, 2, 11 & 12 from which corner I run S 89° 54' W on a true line between Sections 2 and 11
	Va 18° 36' E
210,62	Set post deposit charred Stake, raised Mound of earth with pits as per instructions for a 1/4 Sec. Cor.
80,13	The corner to Sections 2, 3, 10, & 11
	Land rolling prairie Soil 1st rate

Township 13 N. R 12 W. 6th Prin. Mer. W.

Chains	
	North on a random line between Sections 2 and 3
	Va 13° 35' E
9.00	A Drain Course. S. E.
40.00	Set post for temporary 1/4 Sec. Cor.
80.05	Intersect North Boundary of Township 21 links West of the corner to Sections 2 and 3 from which corners run S 9° W. on a true line between Sections 2 and 3.
	Va 13° 35' E
40.05	Set post, deposit charred Stake, raised Mound of earth with pits as per instructions for a 1/4 Sec. Cor.
80.05	The corner to Sections 2, 3, 10 & 11
	Land rolling prairie, Soil 1st rate
	October 28th 1867
	Test and corrected measuring chain by the Standard

Township 13 N. R 12 W. 6th P. M.

Chains	
	North between Sections 33 and 34
	Va 13° 40' E
40.00	Set post, deposit charred Stake, raised Mound of earth with pits as per instructions for a 1/4 Sec. Cor.
49.50	Set post, deposit charred Stake raised Mound of earth with pits as per instructions on the right bank of South Branch of Loup river. for a corner to fractional Sections 33 and 34 River 4.50 chains wide (by measurement) runs East -
54.00	Set post deposit charred Stake, raised Mound of earth with pits as per instructions on the left bank of South Branch for a corner to fractional Sections 33. and 34
80.00	Set post. deposit charred Stake raised Mound of earth with pits as per instructions for a corner to Sections 27, 28, 33 and 34 Land level prairie Soil 1st rate.

Township 13 N R 12 W. 6th P. M.

Chains East on a random line between Sections 27 and 34

Va 13° 40' E

40,00 Set post for temporary 1/4 Sec. Cor.

63,00 Set post on left bank South Branch for temporary corner to fractional sections 27 and 34.

I now measure with the chain across the river and find its width to be 5.17 chains to which add 63,00 the distance to the river makes

68,17 Set post on right bank of South Branch for temporary corner to fractional Sections 26 and 35.

80,17 Intersect N. and S. line 10 links South of the corner to Sections 26, 27, 34 and 35, from which corner I run

S 89° 56' W. on a true line

Township 13 N. R 12 W. 6th P. M.

between Sections 27 and 34.

Va 13° 40' E

12,00 Set post, deposit charred Stake, raised Mound of earth with pits as per instructions on the right bank of South Branch for a corner to fractional Sections 27, and 34 - I now cross the river and at

17,17 Set post deposit charred Stake raised Mound of earth with pits as per instructions on the left bank of South Branch for a corner to fractional Sections 27 and 34.

40,00 1/2 Set post, deposit charred Stake, raised Mound of earth with pits as per instructions for a 1/4 Sec. Cor.

80,17 The corner to Sections 27, 28, 33 & 34

Land level prairie, Soil 1st rate

Township 13 N. R 12 W. 6th P. M.

Chains	North between Sections 27 and 28
	Va 13° 40' E
40,00	Set post deposit charred Stake raised Mound of earth with pits as per instructions for a 1/4 Sec. Cor.
50,00	Leave prairie and enter timber bearing E and W.
59.90	Set post deposit charred Stake a mound of earth with pits as per instructions on the right bank of Loup river, for a corner to fractional Sections 27 and 28, from which A Cottonwood 16 in dia, bears S. 56° W. 170 lks. I now measure across the river (with the chain) and find it to be 12,30 chains wide to which add 59.90 chains the distance to the river makes
72,20	Set post on left bank of Loup river for a corner to

Township 13 N. R 12 W. 6th Prin. Mer. W.

Chains	fractional Sections 27 & 28 from which
	A Cottonwood 12 in dia bears N 38° E 158 links
	A Do 16 " " " N 46 W. 93 "
76,00	Leave timber and enter prairie N 80° W. and S E
80,00	Set post, deposit charred Stake, raised Mound of earth with pits as per instructions for a corner to Sections 21, 22, 27 and 28.
	Land level Soil 1st rate
	Timber Cottonwood along river

Township 13 N. R 12 W. 6th P. M. Miller, W

Chains	
	East on a random line between Sections 22 and 27 Va 13° 38' E
25,50	A Creek 50 links wide runs South
40,00	Set post for temporary 1/4 Sec. Cor.
80,10	Intersect Warns. line 7 links South of the corner to Sections 22, 23, 26 and 27, from which corner bears S 89° 57' W on a true line between Sections 22 and 27 Va 13° 38' E
114,05	Set post, deposit charred stake and mound of earth with pits as per instructions for a 1/4 Sec. Cor.
80,10	The corner to Sections 21, 22, 27 & 28 Land level prairie, Soil, state

Township 13 N R 12 W. 6th P. M. Miller, W.

From the corner to fractional Sections 25 & 30 in the East Boundary of the Township on the right bank of Tompe river 28.00 chains North of the corner to Sections 25, 36, 30 & 31, I run up Stream with the Meanders of the right bank of Said river in Section 25 as follows-

Courses	Chains	Remarks
N 85 W	40,00	At 38 enter Willow Swamp bearing N.W.
S 78 W.	41,00	To the corner to fractional Sections 25 & 36 on the right bank of South Fork Thence in Section 36, along South bank South Fork
S 49½ W	7,30	At 12, leave Willow Swamp bearing S.E.
S 23¾ W	15,00	To the corner to fractional Sections 36 & 35. Thence in Section 35
S 47¾ W.	21,00	
S 89½ W	26,00	
N 21 W.	20,20	To the corner to fractional Sections 36 and 35 thence

Township 18 N, R 12 W 6th Prin, Mer, W.

Courses	Distances	Remarks
		in Section 26.
N 71½ W	11,00 5	To the corner to fractional Sections 26 & 27 thence in Section 27.
S 73¾ W	12.50 6	To the corner to fractional Sections 27 & 34 thence in Section 34.
S 35½ W.	5,20	
S 47 E	10,00	
S 82¾ E	8,00 7	To the corner to fractional Sections 34 and 35 thence in Section 35.
S 58 E	18,00	
S 5¾ W.	10,30	
S 69½ W.	15,00 8	To the corner to fractional Sections 34 and 35. thence in Section 34.
N 80¾ W.	19,60	
N 53 W.	19,00	
N 83¾ W.	25,00	
S 68 W.	22,00 9	To the corner to fractional Sections 33 & 34 thence in Section 33.
N 82 W	29,00	At 6,00 chs center cottonwood timber bearing S 75 W

Township 18 N, R 12 W, 6th Prin, Mer, W.

Courses	Distances	Remarks
S 46¾ W.	15,00	
S 36¼ E	24,00	At 10 chs leave timber bearing N 70 E
S 54½ E	17,00	
S. 1° E	14,00 10	To a point on the right bank of South Fork in the line between fractional Sections 33 and 4. in the South Boundary of the Township 11,62 chains West of the corner to Sections 33, 34, 3 and 4. Here I set post, deposit charred stake, raised Mound of earth with pits as per instructions for a corner to fractional Section 33 and 4.

Township 13 N. R 12 W. 6th Prin. Mer. W.

From the corner to fractional Sections 25 and 30 in the East Boundary of the Township on the left bank of Loup river 42 chains South of the corner to Sections 24, 25, 19 and 30 I run up Stream with the meanders of the left bank of Said river in Section 25 as follows:

Courses	Distances	Remarks
11 N 85¼ W	36,00	
		At 34 00 chs enter willows bearing N.E.
N 87½ W	44,00 12	To the corner to fractional Sections 25 & 26 thence in Section 26.
N 68¾ W	32,00	
N 51¼ W	30,00	At 27 Month of Drain comes from North & leave Willows
S 79¾ W	27,50 13	To the corner to fractional Sections 26, and 27. thence in Section 27.
S 81¼ W	39,00	At 36,50 Month of creek comes from North 50 links wide
N 78 W	42,00 14	At 24,50 chs enter timber bearing N.W. To the corner to fractional Sections 27 and 28 on the left bank of the river

Township 13 N. R 12 W. 6th P. M.

From the corner to fractional Sections 27 and 28 on the right bank of Loup river I run down Stream on the right bank of Said river with the meanders thereof in Section 27 as follows

21 S 88¾ E	21,00	
S 75¼ E	20,00	At 15 chains leave timber bears N 85° W.
N 82 E	40,00 22	To the corner to fractional Sections 26 & 27 thence in Sections 26
N 81 E	22,50	
S 51¾ E	33,00	
S 70 E	34,00 23	To the corner to fractional Sections 25 & 26. thence in Section 25
S 69¾ E	8,00	To the point of land at the junction of Loup river with the South Branch thence up Stream on the left bank of South Branch in Section 25.
S 81 W	7,50 24	To the corner to fractional Sections 25 and 26 on the South and right bank of South Branch

Township 13 N. R 12 W. 6th P. M.

Chains	
	North between Sections 21 and 22
	Va 13° 40' E
13,40	A Creek 35 links wide runs East
30,00	Leave bottom and enter upland bearing N. W. and East
40,00	Set post, deposit charred Stake raised Mound of earth with pits as per instructions for a 1/4 Sec. Cor.
52,00	A Drain Course S. E.
80,00	Set post, deposit charred Stake raised mound of earth with pits as per instructions for a corner to Sections 15, 16, 21 and 22
	Land 1st 30 chains level Soil 1st rate ballance hilly Soil 2nd rate
	Oct. 29th 1867

Township 13 N. R 12 W. 6th P. M.

Chains	
	East on a random line between Sections 15 and 22
	Va 13° 38' E
1,50	A Drain Course N. E.
20,50	A Drain Course South
40,00	Set post, for temporary 1/4 Sec. Cor.
79,94	Intersect N. and S. line at post, the corner to Sections 14, 15, 22 and 23, from which corner I run
	West on a true line between Sections 15 and 22
	Va 13° 38' E
39,97	Set post, deposit charred Stake, raised Mound of earth with pits as per instructions for a 1/4 Section Corner
79,94	The corner to Sections 15, 16, 21 and 22
	Land hilly prairie, Soil 2nd rate

Township 13 N, R 12 6th P. M.

Chains	
	North between Sections 15 and 16
	Va 13° 38' E
21,00	A Drain Course S, E,
41,00	Set post deposit charred stake, raised Mound of earth with pits as per instructions for a 1/4 Sec, Cor
77,00	A Drain Course East
80,00	In Ravine Course S, E,
	at 81,00 chains
	Set post deposit charred stake raised mound of earth with pits as per instructions for a witness corner to Sections 9, 10, 15 and 16,
	Land hilly prairie, Soil 2nd rate.

Township 13 N, R. 12 W. 6th Prin. Mer. M.

Chains	
	East on a random line between Sections 10 and 15
	Va 13° 46' E
12,00	A Drain Course South
46,00	Set post, for temporary 1/4 Sec Cor
79,81	Intersect N and S line 27 links North of the corner to Sections 10, 11, 14 & 15 from which corner I run
	N 89° 47' W on a true line between Sections 10 and 15
	Va 13° 46' E
39,90	Set post, deposit charred stake, raised Mound of earth with pits as per instructions for a 1/4 Sec, Cor
79,81	The corner to Sections 9, 10, 15 and 16
	Land hilly prairie Soil 2nd rate

Township 13 N. R 12 W. 6th Prin. Mer. W.

Chains	North between Sections 9 and 10
	Va 13° 34' E
13,00	A Drain Course S. E.
39,00	A Ravine Course N. E.
110,00	Set post, deposit charred Stake, raised Mound of earth with pits as per instructions for a qq Sec. Cor.
118,00	A Ravine Course S. E.
63,00	A Ravine Course S. E.
80,00	Set post, deposit charred Stake, raised Mound of earth with pits as per instructions for a corner to Sections 3, 4, 9 and 10
	Land hilly prairie Soil, 2nd rate

Township 13 N. R 12 W. 6th Prin. Mer. W.

Chains	East on a random line between Sections 3 and 10
	Va 13° 35' E
39,00	A Drain Course N. W.
40,00	Set post for temporary 1/4 Sec. Cor.
45,00	A Drain Course North
80,10	Intersect W. and S. line 14 links South of the corner to Sections 2, 3, 10 & 11 from which corner I run S 89° 34' W. on a true line between Sections 3 and 10
	Va 13° 35' E
40,05	Set post, deposit charred Stake, raised Mound of earth with pits as per instructions for a 1/4 Sec. Cor.
80,10	The corner to Sections 3, 4, 9 and 10
	Land hilly prairie Soil 2nd rate

Township 13 N. R 12 W 6th Prin. Mer. W.

Chains	North on a random line between Sections 3 and 4.
	Va 13° 35' E
14,00	A Drain Course East
40,00	Set post, for temporary 1/4 Sec. Cor.
43,00	A Ravine Course S. E.
57,00	A Ravine Course S. E.
63,00	A Drain Course East.
80,00	Intersect North Boundary of Township 19 links East of the corner to fractional Sections 3 and 4 from which corner I run
	S 8' E on a true line between Sections 3 and 4
	Va 13° 35' E
40,00	Set post, deposit charred Stake raised Mound of earth with pits as per instructions for a 1/4 Sec. Cor.
80,00	The corner to Sections 3, 4, 9 and 10
	Land hilly prairie, Soil 2nd rate

Township 13 N. R 12 W. 6th Prin. Mer. W.

Chains	North between Sections 32 and 33
	Va 13° 45' E
40,00	Set post, deposit charred Stake, raised Mound of earth with pits as per instructions for a 1/4 Sec. Cor.
80,00	Set post, deposit charred Stake, raised Mound of earth with pits as per instructions for a corner to Sections 28, 29, 32 and 33.
	Land level prairie, Soil 1st rate

Township 13 N R 12 W. 6th Prin. Mer. W.

Chains	
	East on a random line between Sections 28 and 33
	Va 13° 35' E
40,00	Set post for temporary 1/4 Sec. Cor.
79,90	Intersect N. and S. line 17 links South of the corner to Sections 27, 28, 33 & 34 from which corner I run S 89° 53' W. on a true line between Sections 28, and 33
	Va 13° 35' E
39,95	Set post, deposit charred Stake, raised Mound of earth with pits as per instructions for a 1/4 Sec Cor
79,90	The corner to Sections 28, 29, 33 and 34
	Land level prairie, Soil 1st rate

Township 13 N. R 12 W. 6th P. M.

Chains	
	North between Sections 28 and 29
	Va 13° 45' E.
15,00	Leave prairie and enter Willow Swamp very brushy - bears E and W.
20,00	Set post, deposit charred Stake, raised Mound of earth with per instructions for on the right bank of Loup river for a corner to fractional Sections 28 & 29
	11,00 chains the distance across the river as Measured with the chain to which add 20 chains the distance to the river makes
31,00	Set post, deposit charred Stake, raised Mound of earth with pits as per instructions on the left bank of Loup river for a corner to fractional Sections 28 and 29.
40,00	Set post deposit charred Stake raised Mound of earth with pits as per

Township 13 N. R 12 W. 6th P. M.

Chains	
80,00	instructions for a 1/4 Sec. Cor, Set post, deposit charred stake raised a mound of earth with pits as per instructions for a corner to Sections 20, 21, 28 and 29.
	Land level prairie, Soil 1st rate
	October 30th 1867
	Test chain and found it Correct,

Township 13 N. R 12 W. 6th P. M.

Chains	
	East on a random line between Sections 21 and 28,
	Va 13° 42' E,
40,00	Set post, for temporary 1/4 Sec. Cor
79,87	Intersect N. and S line at post the corner to Sections 21, 22, 27 & 28 from which corner I run
	West on a true line between Sections 21 and 28
	Va 13° 42' E,
39,93½	Set post, deposit charred stake raised mound of earth with pits as per instructions for a 1/4 Sec. Cor,
79,87	The corner to Sections 20, 21, 28 and 29.
	Land level prairie, Soil 1st rate

Township 13 N. R 12 W. 6th P. M.

Chains	North between Sections 20 and 21
	Va 13° 43' E.
8,00	Leave bottom and enter upland bearing E, and W,
40,00	Set post deposit charred Stake raised, Mound of earth with pits as per instructions for a 1/4 Sec, Cor,
54,00	A Drain Course East
73,00	A Drain Course East
80,00	Set post, deposit charred Stake, rais Mound of earth with pits as per instructions for a corner to Sections 16, 17, 20 and 21. Land hilly prairie, Soil 2nd rate

Township 13 N. R 12 W. 6th Prin. Mer. W.

Chains	East on a random line between Sections 16 and 21
	Va 13° 40' E
31,40	A Creek 30 links wide runs S, E,
40,00	Set post for temporary 1/4 Sec Cor
80,07	Intersect N and S, line 10 links South of the corner to Sections 15, 16 21 and 22 from which corner I run S 89° 56' W on a true line between Sections 16 and 21
	Va 13° 40' E
40,03½	Set post, deposit charred Stake raised Mound of earth with pits as per instructions for 1/4 Sec Cor,
80,07	The corner to Sections 16, 17, 20 and 21 Land hilly prairie, Soil 2nd rate

Township 13 N. R 12 W. 6th Prin. Mer. W.

Chains	North between Sections 16 and 17 Va 13° 40' E
12,00	A Creek 20 links wide runs S.E.
15,00	Same Creek 25 links wide runs S.W.
20,00	Same Creek 20 links wide S.E.
34,00	Same Creek 22 links wide runs S.W.
39,00	Same Creek 20 links wide runs East
40,00	Set post deposit charred stake, raised Mound of earth with pits as per instructions for a 1/4 Sec. Cor.
57,00	A Prairie Course S.E.
80,00	Set post, deposit charred stake, raised Mound of earth with pits as per instructions for a comer to Sections 8, 9, 16 and 17
	Land hilly prairie, Soil pt mate

Township 13 N. R 12 W. 6th Prin. Mer. W.

Chains	East on a random line between Sections 9 and 16 Va 13° 35' E
22,00	A Ravine Course South
40,00	Set post for temporary 1/4 Sec Cor
79,86	Intersect N and S. line 15 links South of the comer to Sections 9, 10, 15 & 16 from which comer I run S 89° 54' W. on a true line between Sections 9 and 16 Va 13° 35' E
80,00	Set post, deposit charred stake, raised Mound of earth with pits as per instructions for a 1/4 Sec Cor
79,96	The comer to Sections 8, 9, 16 and 17 Land hilly prairie, Soil pt mate

Township 13 N. R 12 W. 6th Prin. Mer. W.

Chains	North between Sections 8 and 9
	Va 13° 36' E
9,00	A Ravine Course S.W.
40,00	Set post deposit charred Stake, raised Mound of earth with pits as per instructions for a 1/4 Sec. Cor.
80,00	Set post, deposit charred Stake, raised Mound of earth with pits as per instructions for a corner to Sections 4, 5, 8 and 9.
	Land hilly prairie, Soil and rate

Township 13 N. R 12 W. 6th Prin. Mer. W.

Chains	East on a random line between Sections 4 & 9
	Va 13° 35' E
40,00	Set post, for temporary 1/4 Sec. Cor.
80,10	Intersect N. and S. line 18 links North of the corner to Sections 3, 4, 9 and 10 from which corner I run N 89° 52' W on a true line between Sections 4 and 9
	Va 13° 35' E
40,05	Set post, deposit charred Stake raised Mound of earth with pits as per instructions for a 1/4 Sec. Cor.
80,10	The corner to Sections 4, 5, 8 and 9
	Land rolling prairie, Soil 1st rate

Township 13 N, R 12 W, 6th Pm, Mer, W.

Chains	North on a random line between Sections 4 and 5
	Va 13° 35' E
27,00	A Ravine Course S.W.
40,00	Set post, for temporary 1/4 Sec Cor
65,00	A Drain Course N.W.
75,00	A Drain Course N.W.
80,12	Intersect North Boundary of Township 12 links East of corner to Sections 4 and 5 from which corner I run S 5' E on a true line between Sections 4 and 5
	Va 13° 35' E
40,12	Set post, deposit charred Stake, raised Mound of earth with pits as per instructions for a 1/4 Sec, Cor
80,12	The corner to Sections 4, 5, 8 and 9
	Land Hilly prairie, Soil 2nd rate

Township 13 N, R 12 W, 6th Pm, Mer, W.

Chains	North between Sections 31 and 32
	Va 13° 45' E
40,00	Set post, deposit charred Stake raised Mound of earth with pits as per instructions for a 1/4 Sec, Cor,
80,00	Set post, deposit charred Stake, raised Mound of earth with pits as per instructions for a corner to Sections 29, 30, 31 and 32,
	Land level prairie, Soil 1st rate

Township 13 N. R 12 W 6th Principal Mer. Wis.

Chains	
	East on a random line between Sections 29 and 32
	Va 13° 45' E
21,00	Set post for temporary 1/4 Sec Cor.
8,07	Intersect N. & S. line 21 links South of the corner to Sections 28, 29, 32 and 33, from which corner I run S 89° 51' W on true line between Sections 29 and 32
	Va 13° 45' E
4,03½	Set post, deposit charred stake raised Mound of earth with pits as per instructions for a 1/4 Sec Cor.
8,07	The corner to Sections 29, 30, 31 & 32 Land level prairie, Soil 1st rate

Township 13 N. R 12 W. 6th Principal Mer. Wis.

Chains	
	West on a random line between Sections 30 and 31.
	Va 13° 45' E.
21,00	Set post for temporary 1/4 Sec Cor.
79,86	Intersect West Boundary of Township 21 links North of the corner to Sections 30 and 31 from which corner I run N 89° 51' E on a true line between Sections 30 and 31
	Va 13° 45' E
34,86	Set post, deposit charred stake raised Mound of earth with pits as per instructions for a 1/4 Sec Cor
79,86	The corner to Sections 29, 30, 31 & 32 Land level prairie, Soil 1st rate

Township 13 N, R 12 W, 6th Prin Mer W.

Chains	
	North between Sections 29 and 30 On 13° 42' E
32,00	Leave prairie and enter timber bearing E and W.
36,00	Leave timber & enter thick brushwood bearing E and W. wet
40,00	Set post deposit charred Stake raised Mound of earth with pits as per instructions for a ¼ Sec. Cor.
41,00	Set post, deposit charred Stake, raised Mound of earth with pits as per instructions on the right bank of Loup river for a corner to fractional Sections 29 and 30, 11,80 chains the width of the river by measurement with the chain to which add 41,00 chains the distance to the river Banks

Township 13 N, R 12 W, 6th Prin Mer W.

Chains	
52,80	Set post deposit charred Stake, raised Mound of earth with pits as per instructions on the left bank of Loup river for a corner to fractional Sections 29 and 30
57,00	Enter timber bearing S, E, & W.
60,00	Leave timber and enter prairie bearing E and W.
80,00	Set post, deposit charred Stake raised Mound of earth with pits as per instructions for a corner to Sections 19, 20, 29 and 30
	Land level prairie, Soil 1st rate
	October 31st 1867

Township 13 N. R 12 W. 6th Prin. Mer. W.

From the corner to fractional Sections 27 and 28 on the left bank of Loupe river I run up Stream with the meanders of the left bank of Said river in Section 28 as follows:

14 West	24,50	At 18 leave timber enter prairie bearing N 75 E
S 65 W.	22,00	
S 55 W.	25,50	
S 42½ W.	22,00 15	To the corner to fractional Sections 28 and 29 thence in Section 29
West	24,00	
N 65¾ W.	44,00	
N 77¼ W.	16,30 16	To the corner to fractional Sections 29 and 30, thence in Section 30.
S 86 W.	40,00	At 30 enter willows bearing N. W.
N 86¼ W	40,00 17	To the corner to fractional Sections 25 and 30 in the West Boundary of the Township on the left bank of Loupe river.

Township 13 N. R 12 W. 6th Prin. Mer. W.

From the corner to fractional Sections 25 and 30 in the West Boundary of the Township 38,50 chains North of the corner to Sections 30, 31, 25 and 36 on the right bank of Loupe river I run down Stream with the Meanders of Said river in Section 30 as follows:

18 S 88½ E	40,00	At 22 enter timber bearing S.E. at 29 enter willow Swamp bearing S.E.
N 85 E	39,50 19	To the corner to fractional Sections 29. and 30 thence in Section 29
S 72¾ E	20,00	At 6,00 chains leave willow Swamp & enter timber bears S.W. At 15 chains leave timber bearing S 75 W.
S 65 E	34,00	At 16,00 chs enter Willow Swamp bears S.E
S 89½ E	30,00 20	To the corner to fractional Sections 28 and 29. thence in Section 28
N 67½ E	7,00	
N 42 E	30,00	At 5,00 chains leave Willow Swamp bears S.W.
N 60 E	35,00	At 23 chs enter timber bearing S. 80 E.
S 83 E	24,00 21	To the corner to fractional Sections 27 on the South and right bank of the river

Township 13 N. R 12 W. 6th Prin. Mer. W.

Chains	East on a true line between Sections 20 and 29
	Va 13° 40' E
4.00	Set post for temporary 1/4 Sec. Cor.
79.34	Intersect North & S. line 12 links North of the corner to Sections 20, 21, 28 and 29 from which corner I run
	S 89° 55' W. on a true line between Sections 20 and 29
	Va 13° 40' E
39.67	Set post, deposit charred stake raised Mound of earth with pits as per instructions for a 1/4 Sec. Cor.
79.34	The corner to Sections 19, 20, 29 & 30 Land level prairie Soil 1st rate

Township 13 N. R 12 W. 6th Prin. Mer. W.

Chains	West on a true line between Sections 19 and 30
	Va 13° 40' E
4.00	Set post for temporary 1/4 Sec. Cor.
79.72	Intersect West Boundary of Township at post the corner to Sections 19 & 30 from which corner I run
	East on a true line between Sections 19 and 30
39.72	Set post, deposit charred stake, raised Mound of earth with pits as per instructions for a 1/4 Sec. Cor.
79.72	The corner to Sections 19, 20, 29 and 30 Land level prairie, Soil 1st rate

Township 13 N R 12 W 6th Prin. Mer. W.

Chains	North between Sections 17 and 20
	Va 13° 40' E
25,00	Leave bottom and enter upland bearing E & W.
40,00	Set post, deposit charred stake, raised Mound of earth with pits as per instructions for a 1/4 Sec. Cor.
75,00	A Drain Course S.E.
80,00	Set post, deposit charred stake, raised Mound of earth with pits as per instructions for a corner to Sections 17, 18, 19 and 20
	Land bottom level, Soil 1st rate Upland hilly Soil 2nd rate

Township 13 N R 12 W 6th Prin. Mer. W.

Chains	East on a random line between Sections 17 and 20.
	Va 13° 36' E
40,00	Set post for temporary 1/4 Sec. Cor.
41,00	Drain Course North
55,00	A Ravine Course N.E.
80,00	Intersect N. and S. line 10 link North of the corner to Sections 16, 17, 20 & 21 from which Corner I run N 89° 56' W. on a true line between Sections 17 and 20.
	Va 13° 36' E
40,03	Set post, deposit charred stake, raised Mound of earth with pits as per instructions for a 1/4 Sec. Cor.
80,06	The corner to Sections 17, 18, 19 & 20
	Land hilly prairie Soil 2nd rate

Township 13 N, R 12 W, 6th Prin, Mer, W.

Chains	
	West on a random line between Sections 18 and 19
	Va 13° 36' E
40,00	Set post for temporary 1/4 Sec Cor
44,00	A Ravine Course South
61,00	Ravine Course South
78,00	A Ravine Course S.E.
78,69	Intersect West Boundary of Township 15 links South of the corner to Sections 18 and 19 from which corner I run
	S 89° 54' E on a true line between Sections 18 and 19
	Va 13° 36' E
39,69	Set post, deposit charred Stake raised Mound of earth with pits as per instructions for a 1/4 Sec, Cor,
78,69	The corner to Sections 17, 18, 19 and 20
	Land hilly prairie, Soil 2nd rate

Township 13 N, R 12 W, 6th Prin, Mer, W.

Chains	
	North between Sections 17, and 18
	Va 13° 35' E
40,00	Set post, deposit charred Stake, raised Mound of earth with pits as per instructions for a 1/4 Sec, Cor.
49,00	A Drain Course S.E.
80,00	Set post, deposit charred Stake, raised Mound of earth with pits as per instructions for a corner to Sections 7, 8, 17 and 18.
	Land hilly prairie, Soil 2nd rate

Township 13 N. R 12 W. 6th Prin. Mer. W.

Chains	East on a random line between Sections 8 and 17
	Va 13° 35' E
20,00	A Drain Course N. E.
40,00	Set post, for temporary 1/4 Sec Cor
60,00	A Creek 10 links wide runs S. E.
80,09	Intersect N. and S. line 9 links South of the corner to Sections 8, 9, 16 and 17 for me which corner I saw
	S 89° 55' W. on a true line between Sections 8 and 17
	Va 13° 35' E
40,04	Set post, deposit charred Stake, raised Mound of earth with pits as per instructions for a 1/4 Sec Cor.
80,09	The corner to Sections 7, 8, 17, and 18
	Land hilly prairie, Soil 2nd rate

Township 13 N. R 12 W. 6th Prin. Mer. W.

Chains	West on a random line between Sections 7 and 18
	Va 13° 34' E
35,00	A Drain Course S. E.
40,00	Set post for temporary 1/4 Sec Cor
79,56	Intersect West Boundary of Township 23 links South of the corner to Sections 7 and 18 for me which corner I saw
	S 89° 55' E on a true line between Sections 7 and 18
	Va 13° 34' E
39,56	Set post, deposit charred Stake, raised Mound of earth with pits as per instructions for a 1/4 Sec Cor
79,56	The corner to Sections 7, 8, 17 and 18

Township 13 N. Range 12 W. 6th Prin. Mer. W.

Chains	
	North between Sections 7 and 8
	Va 13° 35' E
4,00	Set post, deposit charred stake raised Mound of earth with pits as per instructions for a 1/4 Sec. Cor.
5,00	A Drain Course S. E.
7,00	A Drain Course S. E.
8,00	Set post, deposit charred stake raised Mound of earth with pits as per instructions for a corner to Sections 5, 6, 7 and 8
	Land rolling prairie, Soil 1st rate

Township 13 N. R 12 W. 6th Prin. Mer. W.

Chains	
	East on a mond line between Sections 5 and 8
	Va 13° 35' E
18,50	A Creek 20 links wide runs S. E.
20,00	Same Creek 15 links wide runs S. E.
26,00	Same Creek 15 links wide runs S. E.
40,00	Set post, for temporary 1/4 Sec. Cor.
79,91	Intersect Mond S. line 31 links South of the corner to Sections 4, 5, 6 and 9 from which corner I run S 89° 47' W on a true line between Sections 5 and 8
	Va 13° 35 E
39,957	Set post, deposit charred stake, raised Mound of earth with pits as per instructions for a 1/4 Sec. Cor.
79,91	The corner to Sections 5, 6, 7 and 8
	Land hilly prairie Soil 1st rate

Township 13 N. R 12 W. 6th Prin. Mer. W.

Chains	West on a random line between Sections 6 and 7
	Va 13° 34' E
8.50	A Drain Course S. E.
29.00	A Drain Course S. E.
40.00	Set post for temporary 1/4 Sec. Cor.
79.48	Intersect West Boundary of Township 21 links South of the corner to Sections 6 and 7 from which corner I run S 89° 51' E on a true line between Sections 6 and 7
	Va 13° 34' E
39.48	Set post, deposit charred Stake, raised Mound of earth with pits as per instructions for a 1/4 Sec. Cor.
79.48	The corner to Sections 5, 6, 7 & 8 Land hilly prairie, Soil 1st rate

Township 13 N. R 12 W. 6th Prin. Mer. W.

Chains	North on a random line between Sections 5 and 6
	Va 13° 32' E
29.00	A Creek 20 links wide runs S. E.
32.00	Same creek 20 links wide runs S. W.
39.50	Same creek runs S. E. 20 links wide
40.00	Set post for temporary 1/4 Sec. Cor.
79.90	Intersect North Boundary of the Township 1 links East of the corner to Sections 5 and 6, from which corner I run S 2' E on a true line between Sections 5 and 6
	Va 13° 32' E
39.90	Set post, deposit charred Stake, raised Mound of earth with pits as per instructions for a 1/4 Sec. Cor.
79.90	The corner to Sections 5, 6, 7 and 8 Land rolling prairie, Soil 1st rate

November 1st 1867

General Description

This Township contains a large amount of good land well adapted to Settlement and cultivation. Loup river runs East through the South Side of the Township forming a junction with the South Branch in Section 25. A fine Creek runs from the N.W. corner of the Township into Loup river in Section 27.

List of Names

A list of the names of the individuals employed in running measuring or marking the lines and corners described in the foregoing field notes of Township 13 North of the base line Range 12 West of the 6th Principal Meridian Showing the respective capacities in which they acted

Robert H Schaffer Chainman
Francis M Cain Chainman
E. W. Boman } Armen and
Charles Vanalstine } Moundmen

3 2 1

State of Nebraska
Douglas County Ss:

We hereby certify that we assisted Henry C. Campbell deputy surveyor, in surveying ~~the exterior boundaries~~ and subdividing Township 13 North of the Base line Range 12 West 6th Principal Meridian

and that said Township has been in all respects to the best of our knowledge and belief, well and faithfully surveyed, and the boundary monuments planted according to the instructions furnished by the Surveyor General.

Subscribed and sworn to by the above named persons before me a Notary Public for the County of Douglas in the State of Nebraska this 25th day of November 1867

W. B. Smith
Notary Public, Douglas County

Robt. C. Schaeffer
Francis McCain
E. W. Bowman
Charles Vanalstyne

DOUGLAS COUNTY NEBRASKA NOTARIAL SEAL

State
Doug

13-12

Subdivision commenced Oct 26th 1867
completed Nov 1st 1867

State of Nebraska } ss.
Douglass County }

I Henry C Campbell Deputy Surveyor, do Solemnly Swear that, in pursuance of a joint contract wherein Frank B Pash and Henry C, Campbell are joint contractors with Phineas W. Hitchcock United States Surveyor General for the States of Nebraska and Iowa, bearing date September 30th 1867 I have well faithfully and truly in my own proper person, and in strict conformity with the instructions furnished by the Surveyor General the Surveying manual, and the laws of the United States Surveyed all those parts or portions of Township No 13 North Range 12 West 6th Principal Meridian, as are represented in the foregoing field notes as having been Surveyed under my direction; and I do further Solemnly Swear that all the corners of said Survey have been established and perpetuated in strict accordance with the Surveying Manual and printed instructions and that the foregoing are the true and original field notes of such Survey

Henry C Campbell

Subscribed in my presence and sworn to before me this 24th day of January A.D. 1868.

W B Smith
Notary Public
within & for Douglas Co.
Nebraska

Surveyors Office at

Plattsmouth Nebraska Feb. 24th 1868.

The foregoing Field Notes of the Survey and Subdivision of Township No 13. North of the Base line of Range No 12. West of the 6th Principal Meridian in the State of Nebraska Executed by Henry C Campbell under Joint Contract No 4 dated September 30th 1867 wherein J. B Park and Henry C Campbell are joint Contractors in the months of October and November A.D. 1867. having been critically examined, the necessary corrections and explanations made the said Field Notes and the Surveys they describe are hereby approved.

P. W. Hitchcock
Surveyor General

Campbell

Index Diagram
Town 14 N. R 12 W.

6	60	5	44	4	33	3	22	2	11	1
59		58		43		32		21		10
7	57	8	42	9	31	10	20	11	9	12
56		55		41		30		19		8
18	54	17	40	16	29	15	18	14	7	13
53		52		39		28		17		6
19	51	20	38	21	27	22	16	23	5	24
50		49		37		26		15		4
30	48	29	36	28	25	27	14	26	3	25
47		46		35		24		13		2
31	45	32	34	33	23	34	12	35	1	36

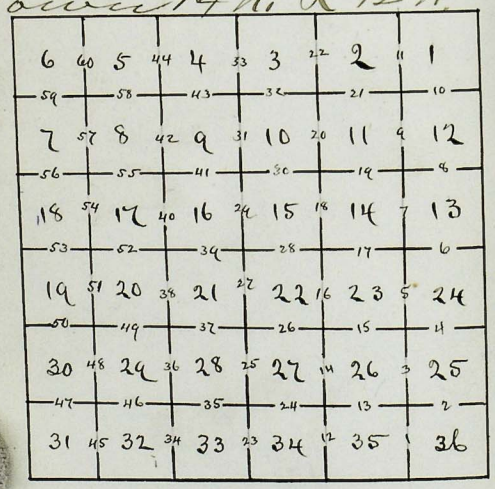

Survey Commenced Nov 11 1867
" Completed Nov 16 "

Exd

Field notes

of the Survey and Subdivisions of Township 14 North of the Base line Range 12 West of the 6th Principal Meridian executed by Henry C Campbell under ~~their~~ joint contract No 4 dated September 30th 1867 wherein J B Park and H C Campbell are joint contractors.

List of names and duties of assistants

Robert Schaffer Chainman
Francis Coin Chainman
E. W. Boman Axeman and
Charles Vanalstine Mound men

To determine the proper adjustment of my Compass for Subdividing this Township I commence at the corner to Townships 13 and 14 North Range 11 and 12 West an run North on a blank line along the East Boundary of Section 36

Va 13° 34' E.

39,93 To a point 5 links West of the 1/4 Sec Cor.

79,95 To a point 3 links East of the corner to Sections 25 and 36

To retrace this line or run parallel there to my compass must be adjusted to a va of 13° 35 E.

Subdivision commenced November 11th 1867

Completed November 16th 1867

Township 14 N R 12 W, 6th Principal

Chains North between Sections 35 and 36

Va 13° 35' E.

12,01 A Drain Course East

40,00 Set post, deposit charred Stake, raised Mound of earth with pits as per instructions for a 1/4 Sec Cor.

80,00 Set post, deposit charred Stake, raised Mound of earth with pits as per instructions for a corner to Sections 25, 26, 35 and 36.

Land rolling prairie, Soil 1st rate

Township 14 N, R 12 W, 6th Prin Mer

Chains	
	East on a random line between Sections 25 and 36,
	Va 13° 34' E
40,00	Set post for temporary 1/4 Sec, Cor,
80,14	Intersect East Boundary of Township 26 links South of the corner to Sections 25 and 36 & which corner I run
	S 89° 49' W on a true line between Sections 25 and 36
	Var 13° 34' E
40,07	Set post deposit charred Stake, raised Mound of with pits as per instructions for a corner to Sections 25, 26, 35
80,14	The corner to Sections 25, 26, 35, & 36
	Land rolling prairie, Soil 1st rate

Township 14 N, R 12 W, 6th Prin Mer

Chains	
	North between Sections 25 & 26
	Va 13° 35' E
5,00	A Drain Course S, E,
40,00	Set post, deposit charred Stake, raised Mound of earth with pits as per instructions for a 1/4 Sec, Cor,
53,00	A Drain Course East
80,00	Set post, deposit charred Stake, raised Mound of earth with pits as per instructions for a corner to Sections 23, 24, 25 and 26
	Land rolling prairie, Soil 1st rate

Township 14 N, R 12 W, 6th Prin, Mer, O

Chains	
	East on a random line between Sections 24 and 25
	Va 13° 33' E
38.50	A Creek 40 links wide runs S.E.
40.00	Set post for temporary 1/4 Sec Cor
79.75	Intersect East Boundary of Township 16 links North of the corner to Sections 24 and 25 from which corner I run
	N 89° 53' W on a true line between Sections 24 and 25
	Va 13° 33' E
39.87½	Set post deposit charred Stake raised Mound of earth with pits as per instructions for a 1/4 Sec, Cor,
79.75	The corner to Sections 23, 24, 25 &
	Land gently rolling, Soil 1st rate

Township 14 N, R 12 W 6th Prin Mer W

Chains	
	North between Sections 23 and 24
	Va 13° 35' E
33.00	A Creek 50 links wide runs N.E.
40.00	Set post deposit charred Stake raised Mound of earth with pits as per instructions for a 1/4 Sec, Cor,
80.00	Set post deposit charred Stake raised Mound of earth with pits as per instructions for a corner to Sections 13, 14, 23 and 24,
	Land gently rolling prairie Soil 1st rate

Township 14 N, R 11 W, 6th Prin Mer

Chains	
	East on a random line between Sections 13 and 24 Va 13° 35' E
1,00	A Drain Course South
28,00	A Drain Course South
40,00	Set post for temporary 1/4 Sec Cor
80,00	Intersect East Boundary of Township 13 links South of the corner to Sections 13 and 24 from which corner Town S 89° 54' W on a true line between Sections 13 and 24 Va 13° 35' E
40,00	Set post, deposit charred Stake, raised Mound of earth with pits as per instructions for a 1/4 Sec, Cor,
80,00	The corner to Sections 13, 14, 23 & 24 Land rolling prairie, Soil 1st rate

Township 14 N R 12 W, 6th Prin Mer, W.

Chains	
	North between Sections 13 and 14 Va 13° 35' E
40,00	Set post deposit charred Stake raised Mound of earth with pits as per instructions for a 1/4 Sec, Cor,
80,00	Set post, deposit charred Stake, raised Mound of earth with pits as per instructions for a corner to Sections 11, 12, 13 and 14 Land very rolling prairie, Soil 1st rate

Township 14 N R 12 W, 6th Prin. Mer.

Chains	
	East on a random line between Sections 12 and 13
	Va 13° 35' E
40,00	Set post for temporary 1/4 Sec. Cor,
60,07	Intersect East Boundary of Township 16 links South of the corner to Sections 12 and 13 from which corner I sun
	S 89° 35' W on a true line between Sections 12 and
	Va 13° 35' E
40,03½	Set post, deposit charred Stake, raised Mound of earth with pits as per instructions for a 1/4 Sec. Cor,
80,07	The corner to Sections 11, 12, 13 & 14
	Land hilly prairie, Soil 1st rate

Township 14 N R 12 W, 6th Prin. Mer.

Chains	
	North between Sections 11, and 12
	Va 13° 35' E
40,00	Set post, deposit charred Stake raised Mound of earth with pits as per instructions for a 1/4 Sec. Cor,
68,00	A Grain Course N. E.
80,00	Set post, deposit charred Stake, raised Mound of earth with pits as per instructions for a corner to Sections 1, 2, 11 and 12
	Land hilly prairie, Soil 1st rate

Township 14 N. R 12 W. 6th Prin. Mer.

Chains	
	East on a random line between Sections 1, and 12
	Va 13° 35' E
40,00	Set post for temporary 1/4 Sec Cor.
79,88	Intersect East Boundary of Township 19 links North of Sections 1 and 12 from which corner I saw
	N 89° 52' W on a true line between Sections 1 and 12
	Va 13° 35' E
39,94	Set post, deposit charred Stake, raised Mound of earth with pits as per instructions for a 1/4 Sec. Cor.
79,58	The corner to Sections 1, 2, 11 & 12
	Land hilly prairie, Soil 2nd rate

Township 14 N. R 12 W. 6th Principal Mer.

Chains	
	North on a random line between Sections 1 and 2
	Va 13° 35' E
40,00	Set post for temporary 1/4 Sec. Cor.
62,00	A Drain Course East
79,76	Intersect North Boundary of Township 12 links East of the corner to Sections 1 and 12 from which corner I saw S 5 - E on a true line between Sections 1 and 2.
	Va 13° 35' E
39,76	Set post, deposit charred Stake, raised Mound of earth with pits as per instructions for a 1/4 Sec. Cor.
79,76	The corner to Sections 1, 2, 11 and 12
	Land hilly prairie Soil 2nd rate
	November 1st 1867
	Measured chain and corrected it by the Standard

Township 14 N, R 12 W, 6th Principal Mer.

Chains	
	North between Sections 34 and 35
	Va 13° 45' E
40,00	Set post, deposit charred Stake, raised Mound of earth pits as per instructions for a 1/4 Sec. Cor.
80,00	Set post & deposit charred Stake, raised Mound of earth with pits as per instructions for a corner to Sections 26, 27, 34 and 35
	Land rolling prairie, Soil 1st class

Township 14 N, R 12 W, 6th Principal Mer.

Chains	
	East on a random line between Sections 26 and 35
	Va 13° 45' E
40,00	Set post for temporary 1/4 Sec. Cor.
79,90	Intersect 1/4 and 8 line 28 links South of the corner to Sections 25, 26, 35, and 36 from which corner I am
	S 89° 48' W on a true line between Sections 26 and 35
	Va 13° 45' E
39,95	Set post, deposit charred Stake, raised Mound of earth with pits as per instructions for a 1/4 Sec. Cor.
79,90	The corner to Sections 26, 27, 34 & 35
	Land rolling prairie, Soil 1st rate

Township 14 N. R 12 W. 6th Prin. Mer.

Chains	North between Sections 26 and 27
	Va 13° 45' E
40,00	Set post deposit charred Stake, raised Mound of earth with pits as per instructions for a 1/4 Sec, Cor.
43,00	A Drain Course N. E.
80,00	Set post deposit charred Stake, raised Mound of earth with pits as per instructions for a corner to Sections 22, 23, 26 and 27
	Land rolling rolling prairie, Soil 1st rate

Township 14 N. R 12 W. 6th Prin. Mer.

Chains	East for a random line between Sections 23 and 26
	Va 13° 40' E
16,00	A Drain Course S. E.
40,00	Set post for temporary 1/4 Sec, Cor.
79,84	Intersect N and S. line 21 links South of the corner to Sections 23, 24, 25 & 26 from which corner I run S 89° 51' W on a true line between Sections 23 and 26
	Va 13° 40' E
39,92	Set post deposit charred Stake, raised Mound of earth with pits as per instructions for a 1/4 Sec Cor
79,84	The corner to Sections 22, 23, 26 & 27
	Land rolling prairie Soil 1st rate

Township 14 N, R 12 W, 6th Prin. Mer.

Chains	
	North between Sections 22 and 23
	Va 13° 40' E
13,00	A Drain Course N, E,
40,00	Set post, deposit charred stake, raised Mound of earth with pits as per instructions for a 1/4 Sec, Cor,
80,00	Set post, deposit charred stake, raised Mound of earth with pits per instructions for a corner to Sections 14, 15, 22 and 23
	Land gently rolling prairie, Soil 1st rate

Township 14 N, R 12 W, 6th Prin. Mer.

Chains	
	East on a random line between Sections 14 and 23
	Va 13° 36' E
40,00	Set post for temporary 1/4 Sec Cor
46,50	A Creek 40 links wide run S, E,
80,00	Intersect N, and S, line at post the corner to Sections 13, 14, 23 & 24 from which corner I run West on a true line between Sections 14 and 23 variation 13° 36' E
40,01	Set post, deposit charred stake raised Mound of earth with pits as per instructions for a 1/4 Sec, Cor,
80,02	The corner to Sections 14, 15, 22 & 23 Land level prairie, Soil 1st rate Timber along the Creek bank Cottonwood and Ash

Township 14 N, R 12 W 6th Prin. Mer.

Chains	North between Sections 14 and 15
	On 13° 35' E
2,00	A Creek 70 links wide runs East
30,00	A Ravine Course S. E.
40,00	Set post, deposit charred Stake, raised Mound of earth with pits as per instructions for a 1/4 Sec. Cor.
58,00	Drain Course South East
80,00	Set post, deposit charred Stake, raised Mound of earth with pits as per instructions for a corner to Sections 10, 11, 14 and 15
	Land rolling prairie Soil 1st rate

Township 14 N, R 12 W, 6th Prin. Mer.

Chains	East on a random line between Sections 11 and 14
	On 13° 35' E
14,07	Set post, for temporary 1/4 Sec. Cor.
79,95	Intersect N. and S. line 8 links North of the corner to Sections 11, 12, 13 and 14 from which corner I run
	N 89° 57' W on a true line between Sections 11 and 14
	On 13° 35' E
83,97½	Set post, deposit charred Stake, raised Mound of earth with pits as per instructions for a 1/4 Sec. Cor.
79,95	The corner to Sections 10, 11, 14 & 15
	Land hilly prairie, Soil 2nd rate

Township 14 N, R 12 W, 6th Principal Mer.

Chains	
	North between Sections 10 and 11
	Va 18° 35' E
40,00	Set post deposit charred Stake, raised Mound of earth with pits as per instructions for a 1/4 Sec Cor
80,00	Set post deposit charred Stake raised Mound of earth with pits as per instructions for a corner to Sections 2, 3, 10 and 11
	Land hilly prairie, Soil second rate

Township 14 N R 12 W, 6th Principal Mer.

Chains	
	East on a random line between Sections 2 and 11
	Va 13° 34' E
40,00	Set post for temporary 1/4 Sec Cor.
86,10	Intersect N and S line 13 links North of the corner to Sections 1, 2, 11, and 12 from which corner I run N 89° 54' W on a true line between 2 and 11
	Va 13° 34' E
40,05	Set post, deposit charred Stake, raised Mound of earth with pits as per instructions for a 1/4 Sec. Cor
80,10	The corner to Sections 2, 3, 10 & 11
	Land hilly prairie, Soil second rate

Township 14 N, R 12 W 6th Principal Mer.

chains	North on a random line between Sections 2 and 3
	Va 13° 36' E
40,00	Set post for temporary 1/4 Sec Cor
48,00	A Brass Course N. E.
79,89	Intersect North Boundary of Township 17 links West of the Corner to Sections 2 and 3 from which corner Bears
	S 7' W on a true line between Sections 2 and 3
	Va 13° 35 E
39,89	Set post, deposit charred stake raised Mound of earth with pits as per instructions for a 1/4 Sec Cor
79,89	The corner to Sections 2, 3, 10 & 11
	Land hilly prairie, Soil 2nd rate
	November 12th 1867
	I tested chain and found it correct

Township 14 N, R 12 W 6th Principal Mer.

chains	North between Sections 33 and 34
	Va 13° 35' E
39,00	A Brass Course East
40,00	Set post, deposit charred stake raised Mound of earth with pits as per instructions for a 1/4 Sec Cor
80,00	Set post, deposit charred stake raised Mound of earth with pits as per instructions for a Corner to Sections 27, 28, 33, and 34
	Land hilly prairie, Soil 1st rate

Township 14 N, R 12 W, 6th Prin, Mer,

Chains	Chains	
		East on a random line between Sections 27 and 34
		Va 13° 35' E
4	40,00	Set post for temporary 1/4 Sec Cor
4	52,00	A Drain Course South
7	80,09	Intersect N. and S. line 30 links South of the corner to Sections 26, 27, 34 and 35 from which corner I run
		S 89° 47' W on a true line between Sections 27 and 34
		Va 13° 35' E
3	40,04½	Set post, deposit charred Stake raised Mound of earth with pits as per instructions for a 1/4 Sec, Cor,
7	80,09	The corner to Sections 27, 28, 33, & 34
		Land rolling prairie, Soil 1st rate

Township 14 N, R 12 W, 6th Prin, Mer,

Chains	
	North between Sections 27 and 28
	Va 13° 35' E
20,00	A Drain Course S, E,
40,00	Set post deposit charred Stake raised Mound of earth with pits as per instructions for a 1/4 Sec, Cor,
80,00	Set post deposit charred Stake raised Mound of earth with pits as per instructions for a corner to Sections 21, 22, 27 and 28,
	Land rolling prairie, Soil 1st rate,

Township 144 N, R 12 W 5th Prin Mer

	Chains	East on a random line between Sections 22 and 27
		Va 13° 35' E
	4,00	Set post for temporary 1/4 Sec
	76,00	A Drain Course North
	80,00	Intersect N and S. line at post the corner to Sections 22, 23, 26 & 27 from which corner I run
		West on a true line between Sections 22 and 27
		Va 13° 35' E
	40,07	Set post, deposit charred Stake raised Mound of earth with pits as per instructions for 1/4 Sec, Cor,
	80,00	The corner to Sections 21, 22, 27 and 28,
		Land rolling prairie, Soil 1st rate

Township 144 N, R 12 W 5th Prin Mer

	Chains	North between Sections 21 and 22
		Va 13° 35' E
	8,00	A Drain Course East
	40,00	Set post, deposit charred Stake, raised Mound of earth with pits as per instructions for a 1/4 Sec, Cor,
	80,00	Set post deposit charred Stake, raised Mound of earth with pits as per instructions for a corner to Sections 15, 16, 21 and 22
		Land hilly prairie Soil 1st rate

Township 14 N, R 12 W, 6th Prin. Mer.

Chains	East on a random line between Sections 15 and 22 Va 13° 35' E
7,00	A Brass Course North
4,00	Set post for temporary 1/4 Sec. Cor.
7,00	A Brass Course South
79,98	Intersect N and S, line 12 links South of the corner to Sections 14, 15, 22 and 23 from which corner I run S 89° 55' W on a true line between Sections 15, and 22 Va. 13° 35' E.
39,99	Set post, deposit charred stake raised Mound of earth with pits as per instructions for a 1/4 Sec. Cor.
79,98	The corner to Sections 15, 16, 21 and 22 Land gently rolling prairie soil 1st rate

Township 14 N, R 12 W, 6th Prin. Mer.

Chains	North between Sections 15 & 16 Va 13° 34' E
40,00	Set post deposit charred stake, raised Mound of earth with pits as per instructions for a 1/4 Sec. Cor.
80,00	Set post, deposit charred stake raised Mound of earth with pits as per instructions for a Corner to Sections 9, 10, 15 & 16 Land rolling prairie soil 1st rate

Township 14 N, R 12 W, 6th Prin, Mer

	Chains	
		East on a random line between Sections 10 and 15
		Va 13° 35' E
4	1.50	A Creek 50 links wide runs S. E.
5	40.00	Set post for temporary 1/4 Sec Cor
8	79.87	Intersect N and S, line 6 links wide of the corner to Sections 10, 11, 14 & 15 from which corner I run N 89° 57' W on a true line between Sections 10 and 15
		Va 13° 35' E
	399 3½	Set post deposit charred Stake, raised
4		Mound of earth with pits as per instructions for a 1/4 Sec, Cor.
	79.87	The corner to Sections 9, 10, 15 and 16
8		Land hilly prairie, Soil 2nd rate

Township 14 N R 12 W, 6th Prin, Mer W.

Chains	
	North between Sections 9 & 10
	Va 13° 35' E
1.00	A Creek 75 links wide runs S. E.
5.50 / 5.50	Same Creek 75 links wide runs S. W.
11.10	Same Creek 30 links wide runs S. E.
40.00	Set post deposit charred Stake, raised Mound of earth with pits as per instructions for a 1/4 Sec Cor
80.00	Set post deposit charred Stake, raised Mound of earth with pits as per instructions for a corner to Sections 3, 4, 9 and 10
	Land rolling prairie, Soil 2nd rate

Township 14 N. R 12 W 6th Principle

Chains	
	East on a random line between Sections 3 and 10
	Va 13° 34' E
4,00	Set post for temporary 1/4 Sec Cor
8,00	Intersect N. and S. line 4 chains North of the corner to Sections 2, 3, 10, and 11 from which corner I run
	N 84° 56' W on a true line between Sections 3 and 10
	Va 13° 34' E
4,00	Set post deposit charred stake raised mound of earth with pits as per instructions for a 1/4 Sec Cor.
8,00	The corner to Sections 3, 4, 9, & 10
	Land hilly prairie, soil 2nd rate

Township 14 N. R 12 W. 6th Principle

Chains	
	North on a random line between Sections 3 and 4
	Va 13° 85' E
18,00	At 2 mile Course S. E.
4,00	Set post for temporary 1/4 Sec. Cor.
79,89	Intersect North Boundary of Township 14 bears West of the corner to Sections 3 and 4 from which corner I run
	S 6° W on a true line between Sections 3 and 4
	Va 13° 25' E
39,89	Set post deposit charred stake raised Mound of earth with pits as per instructions for a 1/4 Sec. Cor.
79,89	The corner to Sections 3, 4, 9 and 10
	Land hilly prairie, Soil 2nd rate

November 13th 1867

Tested chain and found it correct

Township 14 N, R 12 W, 6th Prin. Mer.

Chains	
	North between Sections 32 and 33
	Va 13°35' E
39,00	A Drain Course S.W.
40,00	Set post, deposit charred stake raised
	Mound of earth with pits as per
	instructions for a 1/4 Sec. Cor
64,00	A Drain Course S.N.
80,00	Set post, deposit charred stake raised
	Mound of earth with pits as per
	instructions for a corner to Sections
	28, 29, 32 and 33,
	Land rolling prairie, Soil rich

Township 14 N, R 12 W, 6th Prin. Mer.

Chains	
	East on a random line between Sections
	28 and 33
	Va 18°35' E
40,00	Set post for temporary 1/4 Sec Cor
43,00	Drain Course S.E.
80,06	Intersect N. and S. line 20 links South
	of the corner to Sections 27, 28, 33 & 34
	from which corner I run
	S 84°35' W on a true line between
	Sections 28 and 33
	Va 13°35' E
40,03	Set post deposit charred stake raised
	Mound of earth with pits as per
	instructions for a 1/4 Sec. Cor.
80,06	The corner to Sections 28, 29, 32 & 33
	Land rolling prairie, Soil rich

Township 14 N, R 12 W, 6th Prin Mer.

Chains	North between Sections 28 and 29
	Va 13° 35' E
40,00	Set post deposit charred Stake, raised Mound of earth with pits as per instructions for a 1/4 Sec Cor
48,00	A Drain Course East
80,00	Set post deposit charred Stake, raised Mound of earth with pits as per instructions for a corner to Sections 20, 21, 28 and 29
	Land rolling prairie, Soil 1st rate

Township 14 N, R 12 W, 6th Prin. Mer.

Chains	East on a random line between Sections 21 and 28
	Va 13° 35' E
27,00	A Drain Course North
40,00	Set post for temporary 1/4 Sec. Cor.
80,17	Intersect the W. and S. line 25 links South of the corner to Sections 21, 22, 27 and 28 from which corner I run S 89° 49' W. on a true line between Sections 21 and 28
	Va 13° 35' E
40,08½	Set post, deposit charred Stake, raised Mound of earth with pits as per instructions for a 1/4 Sec. Cor.
80,17	The corner to Sections 20, 21, 28 & 29
	Land rolling prairie, Soil 1st rate

Township 14 N, R 12 W, 6th Prin. Mer

Chains	
	North between Sections 20 and 21
	Va 18° 35' E
4,00	Set post, deposit charred Stake raised Mound of earth with pits as per instructions for a 1/4 Sec.
58,00	A Drain Course S, E,
80,00	Set post, deposit charred Stake raised Mound of earth with pits as per instructions for a corner to Sections 16, 17, 20 and 21
	Land rolling prairie, Soil State

Township 14 N R 12 W 6th Prin. Mer

Chains	
	East on a random line between Sections 16, and 21
	Va 18° 35' E
1,00	Drain Course North
4,00	Set post, for temporary 1/4 Sec. Cor.
56,00	A Drain Course N, E,
80,09	Intersect N and S line 44 links North of the corner to Sections 15, 16, 21 and 22 from which corner I run
	N 89° 54' W on a true line between Sections 16 and 21
	Va 18° 35' E
110,24½	Set post, deposit charred Stake, raised Mound of earth with pits as per instructions for a 1/4 Sec Cor
80,09	The corner to Sections 16, 17, 20 & 21
	Land hilly Soil 2nd rate

Township 14 N, R 12 W, 6th Prin. Mer.

Chains	North between Sections 16 and 17
	Va 18° 35' E
4,00	Set post, deposit charred Stake
	raised Mound of earth with pits
	as per instructions for a 1/4 Sec. Cor.
64,00	A Drain Course N, E,
72,00	Same Drain Course West
80,00	Set post, deposit charred Stake, raised
	Mound of earth with pits as per
	instructions for a corner to Sections
	8, 9, 16 and 17
	Land hilly Soil 2nd rate

Township 14 N, R 12 W, 6th Prin. Mer.

Chains	East on a random line between
	Sections 9 and 16
	Va 18° 35' E
2,60	A Drain Course N, E,
4,00	Set post for temporary 1/4 Sec. Cor.
79,92	Intersect W. and S. line 30 links North
	of the corner to Sections 9, 10, 15 and 16
	from which corner I run
	N 89° 47' W on a true line between
	Sections 9 and 16
	Va 18° 35' E
39,96	Set post, deposit charred Stake, raised
	Mound of earth with pits as
	per instructions for a 1/4 Sec. Cor.
79,92	The corner to Sections 8, 9, 16 & 17
	Land level prairie, Soil 1st rate

Township 14 N, R 12 W, 6th Prin Mer

Chains	North between Sections 8 and 9
	Va 13° 35' E
27,00	A Drain Course S, E,
40,00	Set post, deposit charred Stake raised Mound of earth with pits as per instructions for a 1/4 Sec, Cor,
47,00	A Creek 30 links wide runs S, E,
80,00	Set post, deposit charred Stake, raised Mound of earth with pits as per instructions for a corner to Sections 4, 5, 8, 9
	Land gently rolling Soil 1st rate

Township 14 N, R 12 W, 6th Prin Mer

Chains	East on a random line between Sections 4 and 9
	Va 13° 35' E
15,00	A Ravine Course S, E,
28,00	A Drain Course S, E,
40,00	Set post for temporary 1/4 Sec Cor
80,38	Intersect N and S. line 19, links North of the corner to Sections 3, 4, 9, and 10 from which corner I run N 89° 52' W on a true line between Sections 4 and 9
	Va 13° 35' E,
40.19	Set post, deposit charred Stake, raised Mound of earth with pits as per instructions for a 1/4 Sec, Cor,
80,38	The corner to Sections 4, 5, 8, 9
	Land hilly prairie, Soil 2nd rate

Township 14 N, R 12 W, 6th Principal

Chains	
	North on a random line between Sections 4 and 5
	Va 13° 25' E
2,00	Ravine Course S, E,
40,00	Set post for temporary 1/4 Sec, Cor,
79,83	Intersect North Boundary of Township 15 miles West of the corner to Sections 4 and 5 from which corner bears S 61 W on a true line between Sections 4 and 5
	Va 13° 25' E
39,83	Set post, deposit charred Stake, raised Mound of earth with pits as per instructions for a 1/4 Sec Cor
79,83	The corner to Sections 4, 5, 8, 9
	Land rolling prairie, Soil 2nd rate
	November 14th 1867
	Test chained and found it correct,

Township 14 N R 12 W, 6th Principal

Chains	
	North Between Sections 21 and 22
	Va 13° 25' E
40,00	Set post deposit charred Stake, raised Mound of earth with pits as per instructions for a 1/4 Sec, Cor,
80,00	Set post, deposit charred Stake, raised Mound of earth with pits as per instructions for a corner to Sections 29, 30, 21 and 22,
	Land rolling prairie, Soil 1st rate

Township 14 N, R 12 W, 6th Prin Mer

Chains	
	East on a random line between Sections 29 and 32 Va 13° 36' E
2,00	A Drain Course S, E,
40,00	24,00 A Drain Course South
62,0	40,00 Set post for temporary 1/4 Sec Cor
80,0	80,07 Intersect Mound S, line at post the corner to Sections 28, 29, 32 & 33 from which corner I run West on a true line between Sections 29 & 32 Va 13° 36' E,
	40,00 Set post, deposit charred Stake, raise Mound of earth with pits as per instructions for a 1/4 Sec, Cor,
40	
	80,07 The corner to Sections 29, 30, 31 & 32 Land rolling prairie Soil state
8	

Township 14 N, R 12 W, 6th Prin Mer

Chains	
	West on a random line between Sections 30 and 31 Va 13° 36' E
40,00	Set post for temporary 1/4 Sec Cor
52,00	A Drain Course S, E,
74,26	Intersect West Boundary of Township 14 links South of the corner to Sections 30 and 31 from which corner I run S 89° 52' E on a true line between Sections 30 and 31 Va 13° 36' E
	39,26 Set post deposit charred Stake, raise Mound of earth with pits as per instructions for a 1/4 Sec, Cor,
	74,26 The corner to Sections 29, 30, 31, 32 Land rolling prairie, Soil state

Township 14 N. R 12 W. 6th Prin. Mer.

Chains	
	North between Sections 29 and 30
	Va 13° 36' E.
8.00	A Drain Course S. E.
40.00	Set post, deposit charred Stake raised
	Mound of earth with pits as per
	instructions for a 1/4 Sec. Cor.
80.00	Set post, deposit charred Stake, raised
	Mound of earth with pits as per
	instructions for a corner to Sections
	19, 20, 29 and 30
	Land rolling prairie, Soil 1st rate

Township 14 N. R 12 W. 6th Prin. Mer.

Chains	
	East on a random line between
	Sections 20 and 29
	Va 13° 35' E
24.00	A Drain Course S. E.
40.00	Set post for temporary 1/4 Sec Cor
80.14	Intersect N. and S. line 18 links
	South of the corner to Sections 20
	21, 28 and 29 from which corner
	I run
	S 89° 52' W on a true line between
	Sections 20 and 29
	Va 13° 35' E
40.07	Set post, deposit charred Stake raised
	Mound of earth with pits as per
	instructions for a 1/4 Sec Cor
80.14	The corner to Sections 19, 20, 29, 30
	Land rolling prairie, Soil 1st rate

Township 14 N, R 12 W, 4th Principal Mer.

Chains	
	West on a random line between Sections 19, and 20
	Va 13° 35' E
38,00	A Drain Course South
40,00	Set post for temporary 1/4 Sec Cor.
79,10	Intersect West Boundary of Township 12 links North of the corner to Sections 19 and 30 from which corner Sun N 89° 55' E on a true line between Sections 19 and 30
	Va 13° 35' E
39,10	Set post deposit charred Stake raised Mound of earth with pits as per instructions for a 1/4 Sec. Cor.
79,10	The corner to Sections 19, 20, 29 & 30
	Land rolling prairie, Soil 1st rate

Township 14 N, R 12 W 4th Principal Mer.

Chains	
	North between Sections 19 and 20
	Va 13° 35' E
17,00	A Drain Course N.W.
40,00	Set post, deposit charred Stake raised Mound of earth with pits as per instructions for a 1/4 Sec. Cor.
67,00	A Drain Course N.W.
80,00	Set post, deposit charred Stake raised Mound of earth with pits as per instructions for a corner to Sections 17, 18, 19 and 20
	Land hilly prairie, Soil 1st rate

Township 14 N, R 12 W, 6th Principal Mer

Chains	
	East on a random line between Sections 17 and 20
	Va 13° 35' E
13,50	A Ravine, Course North
44,00	Set post for temporary 1/4 Sec Cor
50,00	A Drain Course North
80,00	Intersect N and S line 26 links North of the corner to Sections 16, 17, 20 and 21 from which corner Bears N 89° 49' W on a true line between Sections 17 and 20
	Va 13° 35' E
4,00	Set post, deposit charred Stake, raised Mound of earth with pits as per instructions for a 1/4 Sec Cor
50,00	The corner to Sections 17, 18, 19 & 20
	Land hilly prairie, Soil 1st rate

Township 14 N, R 12 W, 6th Principal Mer

Chains	
	West on a random line between Sections 18 and 19
	Va 13° 35' E
4,00	A Drain Course North
36,00	A Drain Course N, E,
40,00	Set post for temporary 1/4 Sec Cor
79,00	Intersect West Boundary of Township 14 links South of the corner to Sections 18 and 19 from which corner Bears S 89° 54' E on a true line between Sections 18 and 19
	Va 13° 35' E
39,00	Set post, deposit charred Stake, raised Mound of earth with pits as per instructions for a 1/4 Sec, Cor,
72,00	The corner to Sections 17, 18, 19 & 20
	Land hilly prairie, Soil 1st rate

Township 14 N, R 12 W, 6th Prin, Mer,

Chains	North between Sections 17 and 18
	Va 13° 35' E
8,00	A Drain Course N E
40,00	Set post deposit charred stake, raised Mound of earth with pits as per instructions for a 1/4 Sec, Cor,
80,00	Set post deposit charred Stake, raised Mound of earth with pits as per instructions for a corner to Sections 7, 8, 17 and 18
	Land hilly prairie, Soil 2nd rate

Township 14 N R 12 W, 6th Prin, Mer,

Chains	East on a random line between Sections 8 and 17.
	Va 13° 34' E
40,00	Set post for temporary 1/4 Sec Cor
80,15	Interset N and S, line 16 links North of the corner to Sections 8, 9, 16 and 17 from which corner I run
	N 89° 53' W, on a true line between Sections 8 and 17
	Variation 13° 34
40,07½	Set post, deposit charred Stake, raised Mound of earth with pits as per instructions for a 1/4 Sec, Cor,
80,15	The corner to Sections 7, 8, 17 and 18
	Land rolling prairie Soil 2nd rate
	November 15th 1867
	Tested and corrected Chain

Township 14 N, R 12 W, 6th Prin, Mer,

Chains	
	West on a random line between Sections 7 and 18
	Va 12° 25' E
40,00	Set post for temporary 1/4 Sec Cor
78,87	Intersect West Boundary of Township at post, the corner to Sections 7 & 18 from which corner I run East on a true line between Sections 7 and 18
	Va 13° 25' E
38,87	Set post, deposit charred Stake, raised Mound of earth with pits as per instructions for a 1/4 Sec, Cor,
78,87	The corner to Sections 7, 8, 17 and 18
	Land hilly prairie, Soil 2nd rate

Township 14 N, R 12 W, 6th Prin, Mer,

Chains	
	North between Sections 7 and 8
	Va 13° 25' E
33,00	A Drain Course S, E,
40,00	Set post deposit charred Stake, raised Mound of earth with pits as per instructions for a 1/4 Sec, Cor,
80,00	Set post deposit charred Stake, raised Mound of earth with pits as per instructions for a corner to Sections 5, 6, 7 and 8,
	Land hilly prairie, Soil 2nd rate

Township 14 N, R 12 W, 6th Prin, Mer,

Chains	East on a random line between Sections 5 and 8
	Va 13° 34' E
39,50	A Creek 30 links wide runs S, E,
40,00	Set post for temporary 1/4 Sec Cor
79,88	Intersect N and S line 9 links North of the corner to Sections 4, 5, 8 and 9 from which corner I run N 89° 56' W on a true line between Sections 5 and 8
39,94	Set post deposit charred 8 take, raised Mound of earth with pits as per instructions for a 1/4 Sec Cor (variation 13° 34' E)
79,88	The corner to Sections 5, 6, 7 and 8 Land level prairie Soil 1st rate

Township 14 N R 12 W, 6th Prin, Mer,

Chains	West on a random line between Sections 6 and 7
	Va 13° 35' E
40,00	Set post for temporary 1/4 Sec Cor
78,75	Intersect West Boundary of Township 21 links South of the corner to Sections 6 and 7 from which corner I run S 89° 51' E on a true line between Sections 6 and 7
	Va 13° 35' E
38,75	Set post deposit charred 8 take, raised Mound of earth with pits as per instructions for a 1/4 Sec Cor
78,75	The corner to Sections 5, 6, 7 and 8 Land gently rolling prairie Soil 1st rate

Township 14 N, R 12 W, 6th Prin, Mer,

Chains	North on a random line between Sections 5 and 6
	Va 13° 35' E
1230	A Creek 40 links wide runs East
40,00	Set post for temporary 1/4 Sec Cor
42,00	A Drain Course S, E,
63,00	A Drain Course S, E,
79,92	Intersect North Boundary of Township 12 links East of the corner to Sections 5 and 6 from which corner I run
	S 5' E on a true line between Sections 5 and 6
	Va 13° 35' E
39,92	Set post deposit charred Stake raised Mound of earth with pits as per instructions for a 1/4 Sec Cor
7992	The corner to Sections 5, 6, 7 and 8
	Land gently rolling Soil 1st rate

November 16th 1867

General Description

This Township contains but little land well adapted to Settlement Settlement and cultivation - There is but little bottom land and the Uplands are hilly and broken

List of names

A list of the names and duties of the individuals employed to assist in running, measuring or marking the lines and corners described in the foregoing field notes of Township 14 North 12 West 6th Principal Meridian

Robert Schaffer Chainman
Francis Cain Chainman
E. W. Boman } Axmen and
Charles Vanalstine } Moundmen

State of Nebraska }
Douglas County } ss

I Henry Campbell Deputy Surveyor do Solemnly Swear that in pursuance of a joint contract wherein Josiah B. Park and Henry C. Campbell are joint contractors with Phineas W. Hitchcock United States Surveyor General for the States of Nebraska and Iowa, bearing date September 20th 1867 I have well, faithfully and truly, in my own proper person, and in strict conformity with the Surveying manual, and the laws of the United States surveyed all those portions of Township No. 14 North of the Base line & Range 12 West 6th Principal Meridian as are represented in the foregoing field notes as having been surveyed under my direction; and I do further Solemnly Swear that all the corners of said Survey have been established and perpetuated in strict accordance with the Surveying manual and printed instructions, and that the foregoing are the true and original field notes of such Survey

Henry Campbell

Subscribed in my presence and sworn to before me this 24th day of January A.D. 1868

M. P. Smith
Notary Public within & for
Douglas Co. Nebraska

State of Nebraska }
Douglas County Ss: }

Whereby certify that we assisted Henry C. Campbell deputy surveyor, in surveying the exterior boundaries and subdividing Township 14 North of the Base line Range 12 West of the 6th Principal Meridian and that said Township has been in all respects to the best of our knowledge and belief, well and faithfully surveyed, and the boundary monuments planted according to the instructions furnished by the Surveyor General.

Subscribed and sworn to by the above named persons before me a Notary Public for the County of Douglas in the State of Nebraska this 25th day of November 1867.

W. B. Smith
Notary Public, Douglas County

Robt. C. Schaeffer
Francis M Cain
E W Bowman
Charles Vanalstyne

a Yemen Chainsman

Surveyors Office at

Plattsmth. Neb. Feb 24 1868

The foregoing Field Notes of the Survey and Subdivision of Township 14. North of the Base Line of Range 12 West of the 6th Principal Meridian in the State of Nebraska

Executed by Henry C Campbell under joint Contract No. 4. dated September 30th. A.D. 1867. wherein J. B Park and Henry C Campbell are joint contractors in the month of November A D 1867. having been critically examined, the necessary corrections and explanations made the said Field Notes and the Surveys they describe are hereby approved

P W. Hitchcock

Surveyor General

Exd.

Field Notes

Of the Survey and Subdivision of Township 15 North of the Base line Range 12 West of the 6th Principal Meridian executed by H. C. Campbell under ~~this~~ joint contract No. 4 dated September 30th 1867 wherein J. B. Park and H. C. Campbell are joint contractors

Survey commenced Nov 18th 1867
Survey completed Nov 22d 1867

List of names and duties of assistants

Robert Schaffer Chainmen
Francis Cain Chainmen
E. W. Boman } Axemen and
Charles Vanalstine } Moundmen

Index Diagram.

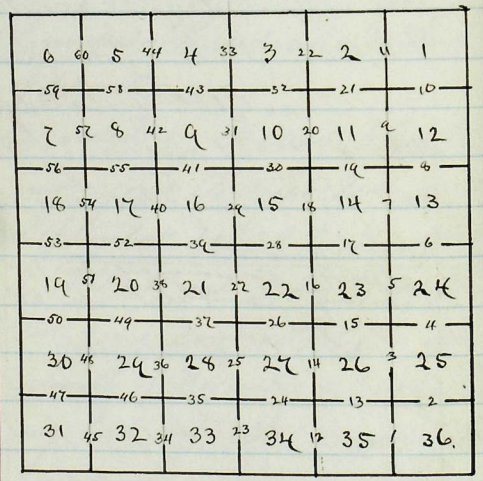

To determine the proper adjustment of my Compass for Subdividing this Township I commenced at the corner to Townships 14 and 15 North Ranges 11 and 12 West and ran North on a blank line along the East boundary of Section 36 Va 13° 34' E

40.07 To a point 6 links East of the 1/4 Sec. Cor.

80.09 To a point 11 links East of the corner to Sections 25 and 36.

To retrace this line or any parallel thereto My Compass Must be adjusted to a Variation of 13° 38'

Subdivision commenced November 18th 1847

Completed November 22nd 1847

Township 15 N. R 12 W. 6th Prin. Mer. W.

North between Sections 35 and 36
Va 13° 35' E

30.00 A Drain Course N. E.

40.00 Set post, deposit charred Stake raised Mound of earth with pits as per instructions for a 1/4 Sec. Cor.

80.00 Set post, deposit charred Stake, raised Mound of earth with pits as per instructions for a corner to Sections 25, 26, 35 and 36.

Land rolling prairie, Soil 1st rate

Township 15 N. R 12 W. 6th Prin. Mer. W.

Chains East on a random line between Sections 25 and 36
Va 13° 35' E

40.00 Set post for temporary 1/4 Sec. Cor.

80.16 Intersect East Boundary of Township 3 chinks South of the corner to Sections 25 and 36 from which corner I run

S 89° 47 W on a true line between Sections 25 and 36 var. 13° 35' E

40.08 Set post deposit charred Stake, raised Mound of earth with pits as per instructions for a 1/4 Sec. Cor.

80.16 The corner to Sections 25, 26, 35 & 36

Land rolling prairie, Soil 2nd rate

Township 15 N, R 12 W, 6th Prin. Mer. W.

Chains	
	North between Sections 25 and 26
	As 13° 3½' E
14,00	A Drain Course S E
40,00	Set post, deposit charred stake, raised Mound of earth with pits as per instructions for a ¼ Sec. Cor.
80,00	Set post, deposit charred stake, raised Mound of earth with pits as per instructions for a corner to Sections 23, 24, 25 and 26
	Land rolling prairie, Soil second rate

Township 15 N, R 12 W, 6th Prin. Mer. W.

Chains	
	East on a random line between Sections 24 and 25
	As 13° 36' E
40,00	Set post for temporary ¼ Sec. Cor.
48,00	A Drain Course N. E.
80,20	Intersect East Boundary of Township 21 links South of the corner to Sections 24 and 25 from which corner Corn S 84° 51' W, on a true line between Sections 24 and 25
	As 13° 36' E
40,10	Set post, deposit charred stake, raised Mound of earth with pits as per instructions for a ¼ Sec. Cor.
80,20	The corner to Sections 23, 24, 25 & 26
	Land rolling prairie, Soil second rate

Township 15 N, R 12 W, 6th Prin. Mer. W.

Chains	North between Sections 23 and 24
	Va 13° 36' E
30,00	Drain Course S, E,
40,00	Set post deposit charred Stake, raised Mound of earth with pits as per instructions for a 1/4 Sec. Cor,
80,00	Set post, deposit charred Stake, raised Mound of earth with pits as per instructions for a corner to Sections 13, 14, 23 and 24
	Land rolling prairie, Soil second rate

Township 15 N, R 12 W, 6th Prin. Mer. W.

Chains	East on a random line between Sections 13 and 24
	Va 13° 36' E
2,00	A Drain Course S, W,
14,00	Set post, for temporary 1/4 Sec. Cor,
72,00	A Drain Course S, W,
80,13	Intersect East Boundary of Township 7 links North of the corner to Sections 13 and 24 from which corner I run N 89° 57' W, on a true line between Sections 13 and 24
	Va 13° 36' E
40,06½	Set post, deposit charred Stake, raised Mound of earth with pits as per instructions for a 1/4 Sec. Cor,
80,13	The corner to Sections 13, 14, 23 and 24

Township 15 N. R 12 W. 6th Prin. Mer., Wis.

Chains	
	North between Sections 13 and 14 Var. 13° 35' E
40,00	Set post deposit charred Stake, raised Mound of earth with pits as per instructions for a 1/4 Sec Cor,
59,00	A Racine Course N. E.
80,00	Set post, deposit charred Stake raised Mound of earth with pits as per instructions for a corner to Sections 11, 12, 13, and 14
	Land hilly prairie, Soil 2nd rate

Township 15 N. R 12 W. 6th Prin. Mer., Wis.

Chains	
	East on a random line between Sections 12, and 13 Var. 13° 38' E
12,00	A Drain Course North
40,00	Set post for temporary 1/4 Sec. Cor,
79,93	Intersect East Boundary of Township at post, the corner to Sections 12 and 13 from which corner I run West on a true line between Sections 12 and 13. Var. 13° 38' East
39,96½	Set post, deposit charred Stake, raised Mound of earth with pits as per instructions for a 1/4 Section Cor,
79,93	The corner to Sections 11, 12, 13 and 14 Land hilly prairie, Soil 2nd rate

Township 15 N. R 12 W. 6th Prin. Mer. W.

Chains	North between Sections 11 and 12
	Va 13° 36' E
40,00	Set post, deposit charred Stake, raised Mound of earth with pits as per instructions for a 1/4 Sec. Cor.
80,00	Set post, deposit charred Stake, raised Mound of earth with pits as per instructions for a corner to Sections 1, 2, 11, and 12.
	Land hilly prairie, Soil 2nd rate

Township 15 N. R 12 W. 6th Prin. Mer. W.

Chains	East on a random line between Sections 1 and 12
	Va 13° 36' E.
40,00	Set post for temporary 1/4 Sec. Cor.
79,85	Intersect East Boundary of Township 19 links North of the corner to Sections 1 and 12 from which corner I run N 89° 52' W. on a true line between Sections 1 and 12
	Va 13° 36' E
39,92½	Set post, deposit charred Stake, raised Mound of earth with pits as per instructions for a 1/4 Sec. Cor.
79,85	The corner to Sections 1, 2, 11, & 12
	Land hilly prairie, Soil 2nd rate

Township 15 N. R 12 W, 6th Prin, Mer, W.

Chains	
	North on a random line between Sections 1 and 2
	Va 13° 36' E
15,00	A Creek 4 links wide runs N.E.
25,70	A Creek 40 links wide runs S.E.
40,00	Set post for temporary 1/4 Sec Cor
80,06	Intersect North Boundary of Township 15 links East of the corner to Sections 1 and 2 from which corner I run S 6 E on a true line between Sections 1 & 2.
	Va 13° 36 E
40,06	Set post, deposit charred Stake, raised Mound of earth with pits as per instructions for a 1/4 Sec, Cor,
80,06	The corner to Sections 1, 2, 11 and 12
	Land hilly prairie, Soil 2nd rate
	November 18th 1867
	Tested measuring chain and found it correct

Township 15 N. R 12 W, 6th Prin, Mer, W.

Chains	
	North between Sections 34 and 35
	Va 13° 36 E
37,00	A Drain Course N, E,
40,00	Set post, deposit charred Stake, raised Mound of earth with pits as per instructions for a 1/4 Sec, Cor,
80,00	Set post deposit charred Stake, raised Mound of earth with pits as per instructions for a corner to Sections 26, 27, 34 and 35
	Land hilly prairie, Soil 2nd rate

Township 15 N, R 12 W, 6th Principal Mer.

Chains	
	East on a random line between Sections 26 and 35
	Va 13° 35' E
40,00	Set post for temporary 1/4 Sec Cor
80,07	Intersect N. and S. line 21 links South of the corner to Sections 25, 26, 35 & 36 from which corner I saw S 84° 51' W on the line between Sections 26 and 35
	Va 13° 35' E
40,13½	Set post, deposit charred stake, raised Mound of earth with pits as per instructions for a 1/4 Sec. Cor.
80,07	The corner to Sections 26, 27, 34 & 35
	Land hilly prairie, Soil 2nd rate

Township 15 N, R 12 W, 6th Principal Mer.

Chains	
	North between Sections 26 and 27
	Va 13° 35' E
40,00	Set post deposit charred stake, raised Mound of earth with pits as per instructions for a 1/4 Sec. Cor.
80,00	Set post, deposit charred stake, raised Mound of earth with pits as per instructions for a corner to Sections 22, 23, 26 and 27
	Land hilly prairie, Soil 2nd rate

Township 15 N. R. 12 W. 6th Prin. Mer. W.

Chains	East on a random line between Sections 23 and 26
	Va 13°35' E
40,00	Set post, for temporary 1/4 Sec, Cor,
80,14	Intersect the N. and S. line 10 links South of the corner to Sections 23, 24, 25, 26 from which corner Iron S 89°56' W. on a true line between Sections 23 and 26
	Va 13°35' E
40,07	Set post, deposit charred Stake, raised Mound of earth with pits as per instructions for a 1/4 Sec, Cor,
80,14	The corner to Sections 22, 23, 26, & 27
	Land hilly prairie, Soil 2nd rate

Township 15 N. R. 12 W. 6th Prin. Mer. W.

Chains	North between Sections 22 and 23
	Va 13°35' E
40,00	Set post, deposit charred Stake, raised Mound of earth with pits as per instructions for a 1/4 Sec, Cor,
71,00	A Drain Course S.W.
80,00	Set post, deposit charred Stake, raised Mound of earth with pits as per instructions for a corner to Sections 14, 15, 22 and 23
	Land hilly prairie, Soil 2nd rate

Township 15 N, R 12 W, 6th Prin, Mer, W,

Chains	
	East on a Vand on line between Sections 14 and 23
	Va 13° 35' E
15,00	A Drain Course S, W,
40,00	Set post for temporary 1/4 Sec, Cor,
61,00	A Drain Course S, W,
79,96	Intersect N, and S, line 8 links North of the corner to Sections 13, 14, 23 & 24. from which corner I run N 89° 57' W, on a true line between Sections 14 and 23
	Va 13° 35' E
39,98	Set post, deposit charred Stake, raised Mound of earth with pits as per instructions for a 1/4 Sec, Cor,
79,96	The corner to Sections 14, 15, 22 & 23
	Land hilly prairie, Soil 2nd rate

Township 15 N R 12 W, 6th Prin, Mer, W,

Chains	
	North between Sections 14 and 15
	Va 13° 36' E
40,00	Set post, deposit charred Stake raised Mound of earth with pits as per instructions for a 1/4 Sec, Cor,
47,00	A Drain Course East.
80,00	Set post, deposit charred Stake, raised Mound of earth with pits as per instructions for a corner to Sections 10, 11, 14 and 15
	Land hilly prairie, Soil 2nd rate

Township 15 N, R 12 W, 6th Prin, Mer, Wis.

Chains	
	East on a random line between Sections 14 and 11
	Va 13° 36' E
40,00	Set post, for temporary 1/4 Sec Cor
79,86	Intersect N and S. line at post, the corner to Sections 11, 12, 13 and 14 from which corner I run
	West on a true line between Sections 11 and 14
	Va 13° 36' E
39,93	Set post, deposit charred stake, raised Mound of earth with pits as per instructions for a 1/4 Sec. Cor.
79,86	The corner to Sections 10, 11, 14 and 15
	Land hilly prairie, Soil 2nd rate

Township 15 N, R 12 W, 6th Prin, Mer, Wis.

Chains	
	North between Sections 10 and 11
	Va 13° 36' E
9,00	A Drain Course S. E.
40,00	Set post, deposit charred stake, raised Mound of earth with pits as per instructions for a 1/4 Sec. Cor.
59,00	A Drain Course S. E.
80,00	Set post, deposit charred stake, raised mound of earth with pits as per instructions for a corner to Sections 2, 3, 10 and 11
	Land hilly prairie, Soil 2nd rate

Township 15 N, R 12 W, 6th Prin, Mer, W.

Chains	East on a random line between Sections 2 and 11
	Va 13° 36' E,
40,00	Set post for temporary 1/4 Sec. Cor
80,08	Intersect N, and S, line 16 links North of the corner to Sections 1, 2, 11 & 12 from which corner I run
	N 89° 53' W on a true line between Sections 2 and 11
	Va 13° 36' E
40,04	Set post, deposit charred stake, raised Mound of earth with pits as per instructions for a 1/4 Sec, Cor,
80,08	The corner to Sections 2, 3, 10 & 11
	Land hilly prairie, Soil 2nd rate

Township 15 N, R 12 W, 6th Prin, Mer, W.

Chains	North on a random line between Sections 2 and 3
	Va 13° 36' E
30,00	A Ravine Course East
40,00	Set post, for temporary 1/4 Sec, Cor,
57,20	A Creek 2 links wide runs East
61,00	Leave prairie & enter timber bears E & W,
65,00	Leave timber and enter prairie bearing E & W,
74,93	Intersect North Boundary of Township 13 links West of the corner to Sections 2 and 3 from which corner I run S, 6 W on a true line between Sections 2 and 3
	Va 13° 36' E
39,93	Set post, deposit charred stake, raised Mound of earth with pits as per instructions for a 1/4 Sec Cor
74,93	The corner to Sections 2, 3, 10, & 11
	Land hilly prairie, Soil 2nd rate

November 18th 1867

Township 15 N. R 12 W. 6th Prin. Mer. W.

Chains	North between Sections 33 and 34. Va 13° 36' E
40.00	Set post, deposit charred Stake, raised Mound of earth with pits as per instructions for a 1/4 Sec. Cor.
69.50	A Drain Course S. E.
80.00	Set post, deposit charred Stake raised Mound of earth with pits as per instructions for a corner to Sections 27, 28, 33 and 34
	Land rolling prairie, Soil 1st rate

Township 15 N. R 12 W. 6th Prin. Mer. W.

Chains	East on a random line between Sections 27 and 34 Va 13° 36' E
40.00	Set post for temporary 1/4 Sec. Cor.
80.18	Intersect N. and S. line 30, links South of the corner to Sections 26, 27, 34 & 35 ~~27 and 34~~ from which corner I run S 89° 47' W. on a true line between Sections 27 and 34 Va 13° 36' E
40.09	Set post, deposit charred Stake, raised Mound of earth with pits as per instructions for a 1/4 Sec. Cor.
80.18	The corner to Sections 27, 28, 33, & 34
	Land hilly prairie, Soil 2nd rate

Township 15 N, R 12 W, 6th Prin, Mer W

Chains	
	North between Sections 27 and 28
	Va 13° 35' E
10,00	A Drain Course West
40,00	Set post, deposit Charred Stake, raised Mound of earth with pits as per instructions for a 1/4 Sec Cor
80,00	Set post, deposit charred Stake raised mound of earth with pits as per instructions for a corner to Sections 21, 22, 27 and 28
	Land hilly prairie, Soil 2nd rate

Township 15 N, R 12 W, 6th Prin, Mer, W,

Chains	
	East on a random line between Sections 22 and 27
	Va 13° 35' E
40,00	Set post, for temporary 1/4 Sec, Cor
79,89	Intersect N, and S, line 23 links North of the corner to Sections 22, 23, 26 and 27 from which corner I run N 89° 50' W on a true line between Sections 22 and 27.
	Va 13° 35' E
39,94½	Set post deposit charred Stake, raised Mound of earth with pits as per instructions for a 1/4 Sec Cor
79,89	The corner to Sections 21, 22, 27 & 28
	Land hilly prairie, Soil 2nd rate

Township 15 N, R 12 W, 6th Prin, Mer, W,

Chains	North between Sections 21 and 22
	Va 13° 35' E
39,50	A Drain Course S, E,
40,00	Set post, deposit charred Stake raised Mound of earth with pits as per instructions for a 1/4 Sec Cor
80,00	Set post, deposit charred Stake, raised Mound of earth with pits as per instructions for a corner to Sections 15, 16, 21 and 22
	Land hilly prairie, Soil 2nd rate

Township 15 N, R 12 W, 6th Prin, Mer, W,

Chains	East on a ~~true~~ Random line between Sections 15 and 22
	Va 13° 35' E
40,00	Set post for temporary 1/4 Sec, Cor,
51,00	A Drain Course N, W,
79,91	Intersect N, and S line at post, the corner to Sections 14, 15, 22 and 23 from which corner I run
	West on a true line between Sections 15 and 22
	Va 13° 35' E
39,95½	Set post, deposit charred Stake, raised Mound of earth with pits as per instructions for a 1/4 Sec, Cor,
79,91	The corner to Sections 15, 16, 21 & 22
	Land hilly prairie, Soil 2nd rate

Township 15 N, R 12 W 6th Prin, Mer, W.

Chains	North between Sections 15 and 11
	Va 13° 35' E
36,00	A Brass Corse S, E,
40,00	Set post deposit charred Stake raised Mound of earth with pits as per instructions for a 1/4 Sec, Cor,
80,00	Set post deposit charred Stake raised Mound of earth with pits as per instructions for a corner to Sections 9, 10, 15 and 16,
	Land hilly prairie Soil second rate

Township 15 N, R 12 W 6th Prin, Mer, W.

Chains	East on a random line between Sections 10 and 15.
	Va 13° 34' E.
40,00	Set post for temporary 1/4 Sec, Cor,
79,96	Intersect N and S line 17 links North of the corner to Sections 10, 11, 14 & 15 from which corner bears N 81° 58' W on a true line between Sections 10, and 15
	Va 13° 34' E.
39,98	Set post, deposit charred Stake raised Mound of earth with pits as per instructions for a 1/4 Sec Cor
79,96	The corner to Sections 9, 10, 15 and 16
	Land hilly prairie, Soil second rate

Township 15 N. R 12 W, 6th Prin, Mer, W,

Chains	North between Sections 9 and 10
	Va 13° 36' E
40,00	Set post deposit charred Stake, raised Mound of earth with pits as per instructions for a 1/4 Sec, Cor.
76,00	A Ravine Course N, E,
80,00	Set post, deposit charred Stake, raised Mound of earth with pits as per instructions for a corner to Sections 3, 4, 9 and 10
	Land hilly prairie, Soil 2nd rate

Township 15 N, R 12 W, 6th Prin, Mer, W,

Chains	East on a random line between Sections 3 & 10
	Va 13° 36' E
17,00	A Ravine Course N, E,
40,00	Set post for temporary 1/4 Sec, Cor,
80,08	Intersect N, and S, line 23 links South of the corner to Sections 2, 3, 10 and 11 from which corner I run S 89° 50' W, on a true line between Sections 3 and 10
	Va 13° 36' E
40,04	Set post, deposit charred Stake raised Mound of earth with pits as per instructions for a 1/4 Sec, Cor,
80,08	The corner to Sections 3, 4, 9 and 10
	Land hilly prairie, Soil 2nd rate

Township 15 N, R 12 W, 6th Prin, Mer, W.

Chains	
	North on a random line between Sections 3 and 4
	Va 13° 35' E
40.00	Set post for temporary 1/4 Sec. corner
49,00	A Creek 18 links wide runs N, E,
~~40,00~~	~~Set post for temporary 1/4 Sec Cor~~
76,00	A Creek 15 links wide runs N, W,
80,00	Intersected North Boundary of Township 21 links East of the corner to Sections 3 and 4 from which corner I run
	S 9° E on a true line between Sections 3 and 4
	Va 13° 35' E
40,00	Set post, deposit charred Stake, raised Mound of earth with pits as per instructions for a 1/4 Sec, Cor,
80,00	The corner to Sections 3, 4, 9 and 10
	Land hilly prairie, Soil 2nd rate
	November 19th 1867
	Tested chain and found it correct

Township 15 N, R 12 W, 6th Prin, Mer, W.

Chains	
	North between Sections 32 and 33
	Va 13° 36' E
25,00	A Drain Course S, E,
40,00	Set post, deposit charred Stake, raised Mound of earth with pits as per instructions for a 1/4 Sec, Cor,
80,00	Set post deposit charred Stake, raised Mound of earth with pits as per instructions for a corner to Sections 28, 29, 32 and 33
	Land rolling prairie Soil 1st rate

Township 15 N, R 12 W, 6th Prin, Mer, W.

Chains	
	East on a random line between Sections 28 and 33
	Va 13° 35' E
40,00	Set post for temporary 1/4 Sec, Cor,
79,86	Interset N, and S, line 14 links South of the corner to Sections 27, 28, 33 & 34 from which corner I run S 89° 54' W, on a true line between Sections 28 and 33
	Va 13° 35' E
39,93	Set post deposit charred Stake, raised Mound of earth with pits as per instructions for a 1/4 Sec, Cor,
79,86	The corner to Sections 28, 29, 32 & 33
	Land rolling prairie, Soil 1st rate

Township 15 N, R 12 W, 6th Prin, Mer, W.

Chains	
	North between Sections 28 and 29
	Va 13° 35' E
8,00	A Drain Course S, E.
40,00	Set post, deposit charred Stake, raised Mound of earth with pits as per instructions for a 1/4 Sec, Cor,
45,50	A Drain Course North East
80,00	Set post, deposit charred Stake, raised Mound of earth with pits as per instructions for a corner to Sections 20, 21, 28 and 29
	Land rolling prairie, Soil 1st rate

Township 15 N, R 12 W 4th Prin, Mer, W.

Chains	
	East on a random line between Sections 21 and 28
	Va 13° 34' E
40,00	Set post for temporary 1/4 Sec. Cor.
79,90	Intersect N and S line 12 links North of the corner to Sections 21, 22, 27 & 28, from which corner I run
	N 89° 55' W on a true line between Sections 21 and 28
	Va 13° 34' E
39,95	Set post, deposit charred stake, raise Mound of earth with pits as per instructions for a 1/4 Sec. Cor.
79,90	The corner to Sections 20, 21, 28 and 29
	Land rolling prairie, Soil 1st rate

Township 15 N, R 12 W 4th Prin, Mer, W.

Chains	
	North between Sections 20 and 21
	Va 13° 34' E
26,00	A Drain Course S.E.
40,00	Set post deposit charred stake raised Mound of earth with pits as per instructions for a 1/4 Sec. Cor.
80,00	Set post deposit charred stake raised Mound of earth with pits as per instructions for a corner to Sections 16, 17, 20, 21
	Land rolling prairie, Soil 1st rate

Township 15 N, R 12 W, 6th Prin, Mer, W.

Chains	
	East on a random line between Sections 16, and 21
	Va 13° 35' E
40,00	Set post for temporary 1/4 Sec Cor.
56,00	Drain Course S. E.
80,14	Intersect N. and S. line 28 links North of the corner to Sections 15, 16, 21 & 22 from which corner I run N 89° 45' W. on a true line between Sections 16 and 22.
	Va 13° 35' E
40,07	Set post, deposit charred stake, raised Mound of earth with pits as per instructions for a 1/4 Sec. Cor.
80,14	The corner to Sections 16, 17, 20 & 21
	Land rolling prairie Soil 1st rate

Township 15 N, R 12 W, 6th Prin, Mer, W.

Chains	
	North between Sections 16 and 17
	Va 13° 36' E
40,00	Set post deposit charred stake, raised Mound of earth with pits as per instructions for a 1/4 Sec. Cor.
80,00	Set post, deposit charred stake, raised Mound of earth with pits as per instructions for a corner to Sections 8, 9, 16 and 17
	Land rolling prairie, Soil 2nd rate

Township 15 N. R 12 West 6th Prin. Mer. M.

Chains	
	East on a random line between Sections 9 and 16
	Va 13° 35' E
40.00	Set post for temporary 1/4 Sec. Cor.
79.86	Intersect W. and S. line 16 links South of the corner to Sections 9, 10, 15 & 16 from which corner I run S 89° 53' W. on a true line between Sections 9 and 16
	Va 13° 35' E.
39.93	Set post deposit charred Stake, raised Mound of earth with pits as per instructions for a 1/4 Sec. Cor.
79.86	The corner to Sections 8, 9, 16 and 17
	Land rolling prairie, soil second rate

Township 15 N. R 12. W. 6th Prin.

Chains	
	North between Sections 8 and 9
	Va 13° 35' E
40.00	Set post, deposit charred Stake, raised Mound of earth with pits as per instructions for a 1/4 Sec. Cor.
80.00	Set post, deposit charred Stake, raised Mound of earth with pits as per instructions for a corner to Sections 4, 5, 8 and 9
	Land rolling prairie, soil second rate

Township 15 N, R 12 W, 6th Prin, Mer, W.

Chains	East on a random line between Sections 4 and 9
	Va 13° 35' E
40.00	Set post for a temporary 1/4 Sec, Cor,
79.90	Intersect N and S line 16 links North of the corner to Sections 3, 4, 9 and 10 from which corner I run
	N 89° 54' W on a true line between Sections 4 and 9
	Va 13° 35' E
39.95	Set post, deposit charred Stake, raised Mound of earth with pits as per instructions for a 1/4 Sec, Cor,
79.90	The corner to Sections 4, 5, 8 and 9
	Land rolling prairie, Soil second rate

Township 15 N, R 12 W 6th Prin, Mer, W.

Chains	North on a random line between Sections 4 and 5
	Va 13° 35' E
40.00	Set post for temporary 1/4 Sec, Cor
79.89	Intersect North Boundary of Township 14 links East of the corner to Sections 4 and 5 from which corner I run
	S 0° E on a true line between Sections 4 and 5 Var. 13° 35' E
39.89	Set post, deposit charred Stake, raised Mound of earth with pits as per instructions for a 1/4 Sec, Cor,
79.89	The corner to Sections 4, 5, 8 & 9
	Land rolling prairie Soil second rate

November 20th 1867

Tested and corrected chain

Township 15 N, R 12 W, 6th Prin, Mer, W.

Chains	
	North between Sections 31 and 32
	Va 13° 36' E
40.00	Set post deposit charred stake raised Mound of earth with pits as per instructions for M, Sec, Cor,
80.00	Set post deposit charred stake raised Mound of earth with pits as per instructions for a corner to Sections 29, 30, 31 and 32.
	Land rolling prairie, Soil 1st rate

T 15 N, R 12 W, 6th Prin, Mer, W.

Chains	
	East on a random line between Sections 29 and 32
	Va 13° 35' E
40.00	Set post for temporary M, Sec, Cor,
84.09	Intersect N, and S, line 13 links South of the corner to Sections 28, 29, 32 and 33, from which corner I run S 89° 54' W on a true line between Sections 29 and 32
	Va 13° 35' E
110.04½	Set post deposit charred stake raised Mound of earth with pits as per instructions for a M, Sec, Cor
84.09	The corner to Sections 29, 30, 31, 32
	Land rolling prairie, Soil 1st rate

Township 15 N, R 12 W, 6th Prin, Mer, W.

Chains	
	West on a random line between Sections 30 and 31
	Va 13° 35' E
40,00	Set post for temporary 1/4 Sec, Cor,
78,60	Intersect West Boundary of Township 14 links North of the corner to Sections 30 and 31 from which corner I run N 89° 54' E on a true line between Sections 30 and 31
	Va 13° 35' E
38,60	Set post, deposit charred Stake, raised Mound of earth with pits as per instructions for a 1/4 Sec, Cor,
78,60	The corner to Sections 29, 30, 31, & 32 Land rolling prairie Soil 2 nd rate

Township 15 N, R 12 W, 6th Prin, Mer, W.

Chains	
	North between Sections 29 and 30
	Va 13° 35' E
40,00	Set post deposit charred Stake raised Mound of earth with pits as per instructions for a 1/4 Sec, Cor,
80,00	Set post, deposit charred Stake, raised Mound of earth with pits as per instructions for a corner to Sections 19, 20, 29, and 30 Land hilly prairie, Soil 2 nd rate

Township 15 N, R 12 W, 6th Principal Mer.

Chains	
	East on a ~~true~~ Random line between Sections 20 and 29
	Va 13° 35' E
40,00	Set post for temporary 1/4 Sec Cor
80,15	Intersect N. and S. line 12 links North of the corner to Sections 20, 21, 28 and 29 from which corner I run
	N 89° 55' W on a true line between Sections 20 and 29
	Va 13° 35' E
40,07½	Set post deposit charred stake, raised Mound of earth with pits as per instructions for a 1/4 Sec. Cor.
80,15	The corner to Sections 19, 20, 29 & 30 Land hilly prairie, Soil 1st rate

Township 15 N, R 12 W, 6th Principal Mer.

Chains	
	West on a random line between Sections 19 and 30
	Va 13° 35' E
40,00	Set post for temporary 1/4 Sec. Cor.
78,54	Intersect West Boundary of Township 22 links South of the corner to Sections 19 and 30, from which corner I run
	S 89° 51' E on a true line between Sections 19 and 20
	Va 13° 35' E
38,54	Set post, deposit charred stake, raised Mound of earth with pits as per instructions for a 1/4 Sec. Cor.
78,54	The corner to Sections 19, 20, 29 & 30 Land rolling prairie, Soil 1st rate

Township 15 N, R 12 W, 6th Prin, Mer, W.

Chains	North between Sections 19 and 20
	Va 13° 35' E
40,00	Set post, deposit charred Stake, raised Mound of earth with pits as per instructions for a 1/4 Sec, Cor,
80,00	Set post, deposit charred Stake, raised Mound of earth with pits as per instructions for a corner to Sections 17, 18, 19 and 20
	Land rolling prairie, Soil 2nd rate

Township 15 N, R 12 W, 6th Prin, Mer, W.

Chains	East on a random line between Sections 17 and 20
	Va 13° 36' E
40,00	Set post, for temporary 1/4 Sec, Cor,
72,50	A Drain Course S, E,
80,11	Intersect N, and S, line at post, the corner to Sections 16, 17, 20 and 21 from which corner I run West on a true line between Sections 17 and 20
	Va 13° 36' E
40,05 1/2	Set post, deposit charred Stake, raised Mound of earth with pits as per instructions for a 1/4 Sec, Cor,
80,11	The corner to Sections 17, 18, 19 & 20
	Land rolling prairie, Soil 1st rate

Township 15 N, R 12 W, 6th Prin, Mer, Wis.

Chains	
	West on a random line between Sections 18 and 19
	Va 13° 35' E
40,00	Set post for a temporary 1/4 Sec, Cor.
78,40	Intersect West Boundary of Township 4 links North of the corner to Sections 18 and 19 from which corner Iron N 89° 55 E on a true line between Sections 18 and 19
	Va 13° 35' E
38,40	Set post deposit charred Stake, raised Mound of earth with pits as per instructions for a 1/4 Sec, Cor.
78,40	The corner to Sections 17, 18, 19 and 20
	Land rolling prairie, Soil 2nd rate

Township 15 N, R 12 W, 6th Prin, Mer, Wis.

Chains	
	North between Sections 17 and 18
	Va 13° 35' E
40,00	Set post, deposit charred Stake, raised Mound of earth with pits as per instructions for a 1/4 Sec, Cor.
80,00	Set post deposit charred Stake, raised Mound of earth with pit as per instructions for a corner to 7, 8, 17, & 18
	Land hilly prairie, Soil 2nd rate

Township 15 N, R 12 W, 6th Prin Mer, W.

Chains	
	East on a random line between Sections 8 and 17
	Va 13° 36' E
4,00	Set post, for temporary 1/4 Sec, Cor,
80,00	Intersect N, and S, line 16 chains North of the corner to Sections 8, 9, 16 and 17 from which corner I run
	N 89° 53' W, on a true line between Sections 8 and 17
	Va 13° 36' E
40,00	Set post, deposit charred stake, raised Mound of earth with pits as per instructions for a 1/4 Sec, Cor,
80,00	The corner to Sections 7, 8, 17 and 18
	Land hilly prairie, Soil 2nd rate

Township 15 N R 12 W, 6th Prin Mer, W.

Chains	
	West on a random line between Sections 7 and 18
	Va 13° 35' E
4,00	Set post, for temporary 1/4 Sec, Cor,
78,28	Intersect West Boundary of Township at post, the corner to Sections 7 and 8, from which corner I run
	East on a true line between Sections 7 and 18.
	Va 13° 35' E
38,28	Set post, deposit charred stake, raised Mound of earth with pits as per instructions for a 1/4 Sec, Cor,
78,28	The corner to Sections 7, 8, 17 and 18
	November 21st 1867
	Tested chain and found it correct

Township 15 N R 12 W, 6th Prin, Mer, W,

Chains	North between Sections 7 and 8.
	Va 13° 35' E
29,00	A Brass Course East
40,00	Set post deposit charred State, raised Mound of earth with pits as per instructions for a 1/4 Sec, Cor,
71,00	A Brass Course S, E,
80,00	Set post deposit charred State raised Mound of earth with pits as per instructions for a corner to Sections 5, 6, 7 and 8,
	Land hilly prairie Soil 2nd rate

Township 15 N R 12 W, 6th Prin, Mer, W,

Chains	East on a meander line between Sections 5 and 8
	Va 13° 35' E
40,00	Set post for temporary 1/4 Sec, Cor,
80,15	Intersected 7 and 8, line 21 links North of the corner to Sections 4, 5, 8 and 9 from which corner I run
	N 89° 45' W and trace line between Sections 5 and 8,
	Va 13° 35' E
40,07½	Set post deposit charred State, raised Mound of earth with pits as per instructions for a 1/4 Sec, Cor,
80,15	The corner to Sections 5, 6, 7 and 8
	Land hilly prairie, Soil 2nd rate

Township 15 N, R 12 W, 6th Prin Mer W.

Chains	
	West on a Random line between Sections 6 and 7
	Va 13° 36' E
40,00	Set post for temporary 1/4 Sec. Cor,
79,16	Intersect West Boundary of Township 21 Links South of the corner to Sections 6 and 7 from which corner bears S 89° 49' E on a line between Sections 6 and 7
	Va 13° 36' E
38,16	Set post deposit charred stake raised Mound of earth with pits as per instructions for a 1/4 Sec. Cor,
78,16	The corner to Sections 5, 6, 7 and 8 Land hilly prairie, Soil 2nd rate

Township 15 N, R 12 W, 6th Prin Mer W.

Chains	
	North on a random line between between Sections 5 and 6
	Va 13° 35' E
40,00	Set post for temporary 1/4 Sec. Cor,
79,86	Intersect North Boundary of Township 19 links East of the corner to Sections 5 and 6 from which corner bears S 7' E on a true line between Sections 5 and 6.
	Va 13° 35' E
38,86	Set post deposit charred stake raised Mound of earth with pits as per instructions for a 1/4 Sec Cor
78,86	The corner to Sections 5, 6, 7 & 8 Land hilly prairie, Soil 2nd rate

November 22nd 1867

Tested chain and found it correct

General Description

The Surface of this Township is generally rolling and hilly the Soil is Sandy and mostly 2nd rate Not well adapted to Settlement and cultivation.

List of Names

A list of names and duties of the individuals employed to assist in running measureing & Marking the lines and corners described in the foregoing field notes of Township 14 North of the Base line of Range 12 West 6th Principal Meridian

Robert Schaffer Chainman
Francis Cain Chainman
E. W. Boman } Axemen and
Charles Van Alstine } Moundmen

State of Nebraska } ss
Douglas County }

I Henry C. Campbell Deputy Surveyor do solemnly swear that in pursuance of a joint contract wherein Josiah B. Park and Henry C. Campbell are joint contractors with Phineas W. Hitchcock United States Surveyor General for the State of Nebraska and Iowa bearing date September 30th 1867 I have well, faithfully and truly in my own proper person, and in strict conformity with the instructions furnished by the Surveyor General, the Surveying manual, and the laws of the United States surveyed all those parts or portions of Township No. 16 North of the Base line & Range No. 12 West of the 6th Principal Meridian as are represented in the foregoing field notes as having been surveyed under my direction; and I do further solemnly swear that all the corners of said survey have been established and perpetuated in strict accordance with the Surveying manual and printed instructions, and that the foregoing are the true and original field notes of said survey.

Henry C. Campbell

Subscribed in my presence and sworn to before me this 24th day of January A.D. 1868.

Wm B. Smith
Notary Public within & for Douglas County Nebraska

State of Nebraska
Douglas County, Ss:

We hereby certify that we assisted Henry C. Campal deputy surveyor, in surveying ~~the Interior boundaries~~ and subdividing Township 15 North of the Base line of Range 12 West 6th Principal Meridian

and that said Township has been in all respects to the best of our knowledge and belief, well and faithfully surveyed, and the boundary monuments planted according to the instructions furnished by the Surveyor General.

Subscribed and sworn to by the above named persons before me a Notary Public for the County of Douglas in the State of Nebraska this 25th day of November 1867. W. B. Smith
Notary Public, Douglas County

Robt. C. Schaeffer Chairman
Francis M Cain
E W Bowman Axemeaster
Charles Vanalstyne Mountmen

Surveyor's Office at
Plattsmouth, February 24th, 1868.

The foregoing Field Notes of the survey and sub-division of Township 15 North of the Base Line, of Range 12 West of the 6th Principal Meridian in the State of Nebraska, executed by Henry C. Campbell, under joint contract No. 4, dated September 30th, 1867, wherein J. B. Park and H. C. Campbell are joint contractors in the month of November, 1867, having been critically examined, the necessary corrections and explanations made, the said Field Notes and the survey they describe, are hereby approved.

P. W. Hitchcock
Surveyor General

Index Diagram

4th Standard Parallel North.

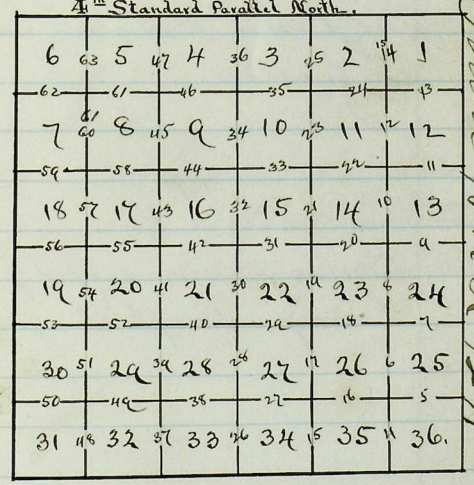

6	63	5	47	4	36	3	25	2	15 14	1
62		61		46		35		24		13
7	61 60	8	45	9	34	10	23	11	12	12
59		58		44		33		22		11
18	57	17	43	16	32	15	21	14	10	13
56		55		42		31		20		9
19	54	20	41	21	30	22	19	23	8	24
53		52		40		29		18		7
30	51	29	39	28	28	27	17	26	6	25
50		49		38		27		16		5
31	48	32	37	33	26	34	15	35	11	36.

Tower 16 N R 12 W

Meanders on pages 65 & 66.

Field Notes of the Survey and Subdivision of Township 16 N. R 12 W. of the 6th Principal by J. B. Park and ~~[illegible]~~ joint contract wherein J. B. Park and John F. Burch are joint contractors

Survey commenced June 27. 1876
Survey completed July 2. 1876.

List of Names and duties of assistants employed to assist in the Survey and Subdivision of Township 16 N. R. 12 W. Sixth Prin. Mer.

J. F. Burgess Chainman
Jesse S. Elmer Chainman
George H. Webb Axman & ~~Chainman~~ Monumentman
Albertis Hedding Axman & ~~Rodman~~ Monumentman

T. 16 N R 12 W 6th P M

To determine the proper adjustment of my compass for Subdividing this Township I commence at the corner to Townships 15 and 16 N. Ranges 11 and 12 W. and run North on a blank line along the East Boundary of Section 36 Ca by Burts Solar compass 13° 38'

39.97 To a point 2 link East of the 1/4 Sec. Cor.

80.03 To a point 5 links East of the corner to Sections 25 and 36

To retrace this line or run parallel thereto My compass must be adjusted to a Variation of 13° 38' E

Subdivision Commenced June 27th 1864

T. 16 N R 12 W 6th P M

Mains North between Sections 35 and 36 Ca 13° 35' E

40.00 Set post deposit charred Stake raised Mound of earth with pits as per instructions for a 1/4 Sec. Cor.

55.50 Drain descends East

74.50 Drain descends East

80.00 Set post deposit charred Stake raised mound of earth with pits as per instructions for a corner to Sections 25, 26, 35, 36

Land hilly Soil 2nd rate

T16 N R 12 W 6th P M

Chains	
	East on a random line between Sections 25 and 36
	Va 13° 35' E
24,00	Drain descends South
40,00	Set temporary 1/4 post
80,75	Intersect East Boundary of Township 21 links North of the corner to Sections 25 and 36 from which corner bears N 89° 51' W on a true line between Sections 25 and 36
	Va 13° 35' E
40,07½	Set post deposit charred stake, raised Mound of earth with pits as per instructions for a 1/4 Sec. Cor.
80,15	The corner to Sections 25, 26, 35, 36
	Land hilly, Soil 2nd rate

T16 N R 12 W. 6th P M

Chains	
	North between Sections 25 and 26
	Va 13° 35' E
40,00	Set post deposit charred stake raised mound of earth with pits as per instructions for a 1/4 Sec Cor
64,50	Drain descends East
72,50	Drain descends S.E.
80,00	Set post deposit charred stake, raised Mound of earth with pits as per instructions for a corner to Sections 23, 24, 25, 26
	Land hilly Soil 2nd rate

T 16 N R 12 W 6th P.M.

Chains	
	East on a random line between Sections 24 and 25 Va 13°36 E
23,00	Ravine Course NE
40,00	Set temporary 1/4 Sec. Cor.
45,00	Ravine Couse S.W.
79,82	Intersect ~~Rand Line~~ East Boundary of Township 17 links South of the corner to Sections 24, and 25 from which corner I run S 89°53 W on a true line between Sections 24 and 25 Var: 13°36 E
39,91	Set post deposit charred Stake raised mound of earth with with pits as per instructions for a 1/4 Sec Cor.
79,82	The corner to Sections 23, 24, 25, 26 Land hilly Soil 2nd rate

N 16 N R 12 W 6th P.M.

Chains	
	North between Sections 23 and 24 Va 13°35 E
9,00	Drain descends SE
40,00	Set post deposit charred Stake raised Mound of earth with pits as per instructions for a 1/4 Sec Cor
45,00	Drain descend East
73,50	Ravine Course S.E.
80,00	Set post deposit charred Stake raised Mound of earth with pits as per instructions for a corner to Sections 13, 14, 23, 24 Land hilly Soil 2nd rate

E. T16 N R12 W 6th P M

Chains	
	East on a random line between Sections 13 and 24. Va 13°12' E
38,00	Enter ravine course S East
40,00	Set temporary 1/4 Sec. Cor.
50,00	Leave ravine course S E
79,00	Leave hills and enter river bottom bearing N.W. and S.E.
79,82	Intersect East Boundary of Township 18 links South of the corner to Sections 13 and 24 from which corner Iron S 89°52' W. on a true line between Sections 13, and 24 Va 13°12' E
39,91	Set post deposit charred stake raised Mound of earth with pits as per instructions for a 1/4 Sec. Cor.
79,82	The corner to Sections 13, 14, 23, 24

Land hilly Soil 2nd rate

T16 N R12 W 6th P M

Chains	
	North between Sections 13 and 14 Va 13°15' E
25,00	Ravine Course East
40,00	Set post deposit charred stake, raised mound of earth with pits as per instructions for a 1/4 Sec. Cor.
50,00	Ravine Course East
77,50	Drain descends S.E.
80,00	Set post deposit charred stake, raised Mound of earth mound of earth with pits as per instructions for a corner to Sections 11, 12, 13, 14

Land 1st 1/2 mile rolling ballance level Soil 2nd rate

T 16 N R 12 W. 6th P M

chains	East on a random line between Sections 12 and 13
	Va 13°10' E
17,00	Ravine Course N. E.
34,00	Drain descends N. E.
40,00	Set temporary 1/4 Sec Cor
65,00	Leave hills and enter bottom N. W. and S. E.
79,68	Intersect East Boundary of Township 30 links North of the corner to Sections 12, and 13 from which corner I run N 89° 47' W on a true line between Sections 12 and 13
	Va 13°10' E
39,84	Set post deposit charred Stake, raised Mound of earth with pits as per instructions for a 1/4 Sec, Cor,
79,68	The corner to Sections 11, 12, 13, 14 Land hilly Soil 2nd rate

T 16 N R 12 W 6th P M

chains	North between Sections 11, 12
	Va 12°30' E
6,00	Drain descends East
18,50	Drain descend S. E.
40,00	Set post deposit charred Stake, raised mound of earth with pits as per instructions for a 1/4 Sec, Cor,
45,50	Ravine Course S. E.
55,00	Leave up land and enter river bottom bearing N. W. and S. E.
80,00	Set post deposit charred Stake, raised Mound of earth with pits as per instructions for a corner to Sections 1, 2, 11, 12
	Land 1st 55 chs rolling ballance level Soil 1st rate
	June 27th 1868
	Compared chain with the Standard and found it correct

T 16 N R 12 W 6th P.M.

Chains East on a true line between Sections 1 and 12

Va 12° 30' E

24,00 Drain descend N.E.

40,08 Set deposit charred Stake, raised Mound of earth with pits as per instructions for a 1/4 Sec. Cor.

70,30 Set post deposit charred Stake raised mound of earth with pits as per instructions on the right bank of North Branch for a corner to fractional Sections 1 and 12,

80,16 Point for Sec. Cor. in river.

Land level Soil 1st rate

T 16 N R 12 W. 6th P.M.

on true line North between Sections 1 and 2

Va 12° 35' E

40,00 Set post deposit charred Stake raised mound of earth with pits as per instructions for a 1/4 Sec. Cor.

57,30 Set post deposit charred Stake raised mound of earth with pits as per instructions on the right bank North Branch for for a corner to fractional Sections 1 and 2

Measure across the river with the chain find it to be 9,42 chains wide and at

66,72 Set post deposit charred Stake raised mound of earth with pits as per instructions on the left bank of the river for a corner to fractional Sections 1 and 2, river runs S.E.

79,80 Set post deposit charred Stake raised mound of earth

T16 N R12 W. 6th P.M.

with pits as per instructions for a closing corner to Sections 1 and 2, at 12.70 chs West of the 1/4 Sec Cor. on the South Side of Section 36 T17 N. R12 W.

Land level Soil 1st rate

T16 N R12 W 6th P M

Chains	
	North between Sections 34 and 35
	Va 13°30' E
17.50	Ravine Course East
40.00	Set post deposit charred stake raised Mound of earth with pits as per instructions for a 1/4 Sec. Cor.
80.00	Set post deposit charred stake raised Mound of earth with pits as per instructions for a corner to Sections 26, 27, 34, 35
	Land hilly Soil 2nd rate

T16 N R12 W 6th P M

Chains	
	East on a random line between Sections 26 and 35
	Va 13°30' E
40,00	Set post, for temporary 1/4 Sec Cor
79,86	Intersect N and S line 9 lks North of the corner to Sections 25, 26, 35, 36 from which corner I run
	S 89°56' W on a true line between Sections 26 and 35
	Va 13°30' E
39,93	Set post deposit charred Stake raised mound of earth with pits as per instructions for a 1/4 Sec Cor
79,86	The corner to Sections 26, 27, 34, 35
	Land hilly Soil 2nd rate

T16 N R12 W 6th P M

Chains	
	North between Sections 26 and 27
	Va 13°26' E
29,50	Ravine Course East
38,00	Ravine Course N E
40,00	Set post deposit charred Stake raised Mound of earth with pits as per instructions for a 1/4 Sec Cor.
74,00	Ravine Course N. E.
80,00	Set post deposit charred Stake raised Mound of earth with pits as per instructions for a corner to Sections 22, 23, 26, 27.
	Land hilly & broken Soil 2nd rate

T16 N R12 W 6th P M

Chains	
	East on a random line between Sections 23 and 26.
	Va 13°25' E
40,00	Set post for temporary 1/4 Sec Cor
55,00	Train Course South.
79,76	Intersect N and S line 11 lks North of the corner to Sections 23, 24, 25, 26 from which corner I run N 89° 55' W on a true line between Sections 23 and 26
	Va 13°25' E
39,88	Set post deposit charred Stake raised Mound of earth with pits as per instructions for a 1/4 Sec, Cor,
79,76	The corner to Sections 22, 23, 26, 27
	Land hilly Soil 2nd rate

T16 N R12 W 6th P M

Chains	
	North between Sections 22 and 23
	Va 13°20' E
8,50	Ravine Course N. E.
29,00	Ravine Course North
39,50	Leave Ravine course N E
40,00	Set post deposit charred Stake raised Mound of earth with pits as per instructions for a 1/4 Sec, Cor,
74,00	Ravine Course North-East
80,00	Set post deposit charred Stake raised mound of earth with pits as per instructions for a corner to Sections 14, 15, 22, 23
	Land hilly and broken Soil 2nd rate

T 16 N R 12 W 6th P M

Chains	
	East between Sections 14 and 23
	Var 13°20' E
40,00	Set temporary 1/4 Sec. Cor.
52,50	Drain descends North
80,19	Intersect N and S line 21 links South of the corner to Sections 13, 14, 23, 24 from which corner Sun S 89° 57' W on a true line between Sections 14 and 23.
	Var 13°20' E
40,09½	Set post deposit charred stake raised mound of earth with pits as per instructions for a 1/4 Sec Cor
80,19	The corner to Sections 14, 11, 23, 22
	Land hilly Soil 2nd rate

T 16 N R 12 W 6th P M

Chains	
	North between Sections 14 and 15
	Var 13°10' E
26,00	Ravine Course S. E.
40,00	Set post deposit charred stake raised mound of earth with pits as per instructions for a 1/4 Sec. Cor.
52,00	Ravine Course S. E.
70,00	Ravine Course East
80,00	Set post deposit charred stake raised mound of earth with pits as per instructions for a corner to Sections 10, 11, 14, 15
	Land hilly Soil 2nd rate

T16NR12W 6th P.M.

Chains	
	East on a random line between Sections 11 and 14 Va 13° E
30,00	Ravine Course S.E.
40,00	Set temporary 1/4 Sec. Cor.
42,00	Ravine Course North
57,00	Ravine Course South
66,00	Ravine Course S.W.
78,00	head of Drain Course S.E.
80,40	Intersect N and S line 36 links South of the corner to Sections 11, 12, 13, 14 from which corner I run S 89° 45' W on a true line between 11 and 14 Va 13° E
40,20	Set post deposit charred stake raised mound of earth with pits as per instructions for a 1/4 Sec. Cor.
80,40	The corner to Sections 10, 11, 14, 15

Land rolling Soil, 1st rate

T16NR12W, 6th P.M.

Chains	
	North between Sections 10 and 11 Va 13° E
8,00	Ravine Course N.E.
13,00	Ravine Course N.W.
43,00	Set post deposit charred stake raised mound of earth with pits as per instructions for a 1/4 Sec. Cor.
59,00	Ravine Course S.W.
67,50	Drain descends N.E.
71,50	Drain descends East
80,00	Set post deposit charred stake raised mound of earth with pits as per instructions for a corner to Sections 2, 3, 10, 11.

Land hilly Soil 1st rate

T 16 N R 12 W 6th P. M

Chains	
	East on random line between Sections 2 and 11
	Va 13° E
40,00	Set temporary 1/4 Sec. Cor.
46,00	Ravine Course East
60,00	Leave up land and enter bottom bears N W & S E.
80,10	Intersect N and S line 30 links North of the corner to Sections 1, 2, 11, 12 from which corner I run
	N 89° 47' W on a true line between Sections 2 and 11
	Va 13° E
40,05	Set post deposit charred Stake raised Mound of earth with pits as per instructions for a 1/4 Sec. Cor.
80,10	The corner to Sections 2, 3, 10, 11
	Land hilly Soil 1st rate

T 16 N R 12 W 6th P. M

Chains	
	on a true line North, between Sections 2 and 3
	Va 13° E
27,00	Ravine Course N. W.
40,00	Set post deposit charred Stake raised mound of earth with pits as per instructions for a 1/4 Sec. Cor.
57,00	Ravine Course N. E.
60,00	Ravine Course N. E.
73,00	Sand Stone ledge 2 chains to right.
80,00	Set post deposit charred Stake raised Mound of earth with pits as per instructions for a closing corner to Sections 2 and 3 on the 4th Standard Parallel North. 12, 20 chains West of the 1/4 Sec Cor on the South Side of Section 35.
	Land hilly, Soil 1st rate
	June 29th 1868

T16NR12W6th PM

Chains	North between Sections 33 and 34 Va 13° 20' E
2,00	Drain descends S.E.
40,00	Set post deposit charred Stake, raised Mound of earth with pits as per instructions for a 1/4 Sec Cor
52,00	Drain descends S.E.
80,00	Set post deposit charred Stake raised Mound of earth with pits as per instructions for a corner to Sections 27, 28, 33, 34 Land hilly Soil 2nd rate.

T16NR12W6th PM

Chains	East on a random line between Sections 27 and 34 Va 13° 20' E
11,50	Drain descends N.E.
40,00	Set temporary 1/4 Sec Cor
41,00	Drain descends S E
79,86	Intersect N and S line 30 links North of the corner to Sections 26, 27, 34, 35 from which corner I run N 89° 47' W on a true line between Sections 27, and 34 Va 13° 20' E
39,93	Set post deposit charred Stake raised mound of earth with pits as per instructions for a 1/4 Sec Cor.
79,86	The corner to Sections 27, 28, 33, 34 Land hilly Soil 2nd rate

T 16 N R 12 W 6th P M

Chains	
	North between 27 and 28
	Va 13°45' E
25,00	Ravine course S, E.
41,00	Set post deposit charred Stake raised Mound of earth with pits as per instructions for a 1/4 Sec, Cor.
42,50	Drain descends S, E.
65,00	Drain descends S, E.
80,00	Set post deposit charred Stake raised mound of earth with pits as per instructions for a corner to Sections 21, 22, 27, 28
	Land hilly Soil 2nd rate

T 16 N R 12 W. 6th P. M.

Chains	
	East on a random line between Sections 22 and 27
	Va 13° 15' E
40,00	Set temporary 1/4 Sec, Cor.
41,00	Drain descends N, E.
80,30	I intersect Wand 8 line 27 links South of the corner to Sections 22, 23, 26, 27, from which corner I run S 89° 48' W on a true line between Sections 22, and 27
	Va 13° 15' E
40,15	Set post deposit charred Stake raised Mound of earth with pits as per instructions for a 1/4 Sec, Cor.
80,80	The corner to Sections 21, 22, 27, 28
	Land hilly Soil 2nd rate

T16 N R12 W 6th P.M.

Chains	
	North between Sections 21, and 22
	Va 13°10' E
4,00	Set post deposit charred Stake raised mound of earth with pits as per instruction for a 1/4 Sec, Cor,
56,00	Drain descends S.E.
80,00	Set post deposit charred Stake raised mound of earth with pits as per instructions for a corner to Sections 15, 16, 21, 22
	Land hilly Soil 2nd rate

T16 N R12 W 6th P.M.

Chains	
	East on a random line between Sections 15 and 22
	Va 18°10' E
26,00	Drain descends S.E.
40,00	Set temporary 1/4 Sec, Cor,
79,94	Intersect N and S line 14 links North of the corner to Sections 14, 15-22, 23, from which corner I run
	N 87°54' W on a true line between Sections 15 and 22
	Va 13°10' E
39,97	Set post deposit charred Stake raised mound of earth with pits as per instructions for a 1/4 Sec, Cor.
79,94	The corner to Sections 15, 16, 21, 22
	Land hilly Soil 2nd rate

T16 N R 12 W 6th P M

Chains North between Sections 15 and 16
Va 13°10' E

11,00 Ravine Course S.E.

21,00 Ravine Course S.E.

40,00 Set post deposit charred Stake, raised Mound of earth with pits as per instructions for a 1/4 Sec. Cor.

50,00 Ravine Course East

70,00 Drain Course S.E.

80,00 Set post deposit charred Stake, raised Mound of earth with pits as per instructions for a corner to Sections 9, 10, 15, 16

Land hilly and broken Soil 2nd rate.

T16 N R 12 W 6th P M

Chains East on a random line between Sections 10 and 15
Va 13°12' E

20,00 Ravine Course N.E.

29,00 Ravine Course S.E.

40,00 Set temporary 1/4 Sec. Cor.

52,50 Drain descends S.E.

79,68 Intersect N and S line 20 lin Rs North of the corner to Sections 10, 11, 14, 15 from which corner I run N 89°51' W on a true line between Sections 10 and 15.
Va 13°12' E

39,84 Set post deposit charred Stake raised Mound of earth with pits as per instructions for a 1/4 Sec Cor

79,68 The corner to Sections 9, 10, 15 and 16
Land hilly Soil 1st rate

T 16 N R 12 W 6th P M

Chains	
	North between Sections 9 and 10
	Va 13° E
3,00	Ravine Course N 10° W
10,00	Ravine Course West
31,00	Ravine Course N.W.
40,00	Set post deposit charred Stake raised Mound of earth with pits as per instructions for a 1/4 Sec. Cor.
64,00	Ravine Course N.W.
77,50	Ravine Course N.W.
80,00	Set post deposit charred Stake raised Mound of earth with pits as per instructions for a corner to Sections 3, 4, 9, 10
	Land hilly Soil Broken Soil 2nd rate

T 16 N R 12 W 6th P M

Chains	
	East on a random line between Sections 3 and 10
	Va 13° E
13,00	Ravine Course North
39,50	Ravine Course North
40,00	Set temporary 1/4 Sec. Cor.
42,00	Ravine Course North
80,16	Intersect N and S line 20 link North of the corner to Sections 2, 3, 10, 11 from which corner I run N 89° 51' W on a true line between Sections 3 and 10
	Va 13° E
40,08	Set post deposit charred Stake raised Mound of earth with pits as per instructions for a 1/4 Sec. Cor.
80,16	The corner to Sections 3, 4, 9, 10
	Land hilly Soil 1st rate

T16 N R12 W 6th PM

on a true line

Chains	North, between Sections 3 and 4 Va 12°50' E
10,00	Ravine Course N.W.
20,00	Drain West
40,00	Set post deposit charred Stake raised mound of earth with pits as per instructions for a 1/4 Sec. Cor.
62,00	Ravine Course East
70,50	Ravine Course East
79,50	Set post deposit charred Stake raised mound of earth with pits as per instructions for a closing corner to Sections 3 and 4, on the 4th Standard parallel North 10,70 chains West of the 1/4 Sec Cor on the South Side of Section 34, T17N R12W

June 30th 1868

Land hilly and broken Soil 2nd rate

T16 N R12 W, 6th PM

Chains	North between Sections 32, 33 Va 13°25' E
20,00	Drain descends S.E.
40,00	Set post deposit charred Stake raised mound of earth with pits as per instructions for a 1/4 Sec. Cor.
69,00	Drain Course S.E.
80,00	Set post deposit charred Stake, raised Mound of earth with pits as per instructions for a corner to Sections 28, 29, 32, 33

Land hilly Soil 2nd rate

T16 N R12 W 6th P M

chains	
	East on a random line between Sections 28, and 33
	Va 18° 25' E
4,50	Drain descends S.W.
40,00	Set temporary 1/4 Sec. Cor.
50,00	Drain descends S.E.
65,00	Drain descends S.W.
79,88	Intersect Nard S. line 13 links North of the corner to Sections 27, 28, 33, 34 from which corner I run N 89° 55' W on a true line between Sections 28 and 33
	Va 18° 25' E
39,94	Set post deposit charred stake raised mound of earth with pits as per instructions for a 1/4 Sec Cor
79,88	The corner to Sections 28, 29, 32, 33
	Land hilly Soil 2nd rate

T16 N R12 W 6th P M

chains	
	North between Sections 28 and 29
	Va 18 20 E
4,00	Set post deposit charred stake raised mound of earth with pits as per instructions for 1/4 Sec Cor
68,00	Drain descends S E
80,00	Set post deposit charred stake raised mound of earth with pits as per instructions for a corner to Sections 20, 21, 28, 29
	Land hilly Soil 2nd rate

T 16 N R 12 W, 6th P M

Chains	
	East on a random line between Sections 21, and 28 Va 13°25' E
35,00	Drain descends S.W.
40,00	Set post for temporary 1/4 sec. Cor.
51,50	Drain descends S.W.
65,00	Drain descends S.W.
80,20	Intersect N and S line 19 links North of the corner to Sections 21, 22, 27, 28 from which corner I run N 89°52' W on a true line between Sections 21 and 28 Va 13°25' E
40,10	Set post deposit charred stake raised mound of earth with pits as per instructions for a 1/4 sec Cor
80,20	The corner to Sections 21, 28, 29,
	Land hilly Soil 2nd rate

T 16 N R 12 W 6th P Meridian

Chains	
	North between Sections 20 and 21 Va 13°20' E
16,00	Drain descends S.E.
40,00	Set post deposit charred stake, raised Mound of earth with pits as per instructions for a 1/4 Sec. Cor.
48,00	Drain descends S.W.
77,00	Drain descends S.W.
80,00	Set post deposit charred stake, raised Mound of earth with pits as per instructions for a corner to Sections 16, 17, 20, 21
	Land hilly Soil 2nd rate

chains	
	East on a round on line between Sections 16 and 21
	Va 13° E.
40,00	Set temporary 1/4 sec, Cor,
58,00	Drain Course N, E,
79,87	Intersect N and S line 32 links w of the corner to Sections 15, 16 21, 22. from which corner mon N 89° 46 - W on a true line between Sections 16 and 21
	Va 13° E
39,93½	Set post deposit charred Stake raised mound of earth with pits as per instructions for a 1/4 sec Cor,
79,87	The corner to Sections 16, 17, 20, 21
	Land hilly Soil 2nd rate

chains	
	North between 16 and 17
	Va 13° E
13,00	Ravine Course S, E,
18,00	Ravine Course S, W,
40,00	Set post deposit charred Stake raised mound of earth with pits as per instructions for a 1/4 Sec, Cor,
55,60	Ravine Course S, W,
80,00	Set post deposit charred Stake, raised Mound of earth with pits as per instructions for a corner to Sections 8, 9, 16, 17
	Land hilly Soil 2nd rate

T 16 N R 12 W 6th P M

chains	
	East on a random line between Sections 9 and 16 Va 13° E
12.50	Ravine Course South
82.00	Ravine Course South
40.00	Set temporary 1/4 Sec. Cor.
80.20	Intersect N and S line 80 links South of the corner to Sections 9, 10, 15 and 16 from which corner S 89° 47' W on a true line between 9 and 16 Va 13° E
40.10	Set post deposit charred Stake raised mound of earth with pits as per instructions for a 1/4 Sec. Cor.
80.20	The corner to Sections 8, 9, 16, 17 Land hilly Soil 2nd rate

T 16 N R 12 W 6th P M

chains	
	North between Sections 8 and 9 Va 13° E
40.00	Set post, deposit charred Stake, raised Mound of earth with pits as per instructions for a 1/4 Sec. Cor.
80.00	Set post deposit charred Stake raised Mound of earth with pits as per instructions for a corner to Sections 4, 5, 8, 9 Land very rolling Soil 1st rate

T16 N R12 W 6th P M

Chains	East on a random line between Sections 4 and 9
	Va 13° E
40,00	Set temporary 1/4 Sec. Cor.
59,50	Ravine Course N.E.
62,00	Ravine Course N.W.
80,60	Intersect North and S line 41 lks North of the corner to Sections 3, 4, 9, 10 from which corner bears N 89° 42' W on a true line between Sections 4 and 9.
	Va 13° E
40,30	Set post deposit charred Stake raised mound of earth with pits as per instructions for a 1/4 Sec. Cor.
80,60	The corner to Sections 4, 5, 8, 9
	Land very hilly Soil 2nd rate.

T16 N R 12 W 6th P M

	on true line
Chains	North, between Sections 4 and 5
	Va 12° 45' E
10,00	Ravine Course N.W.
20,00	Drain Course West
40,00	Set post deposit charred Stake raised mound of earth with pits as per instructions for a 1/4 Sec. Cor.
63,00	Ravine Course East
70,50	Ravine Course East
79,45	Set post deposit charred Stake raised mound of earth with pits as per instructions for a closing corner to Sections 4 and 5 on the 41st Standard Parallel North 10,70 chains West of the 1/4 Sec Cor on the South Side of Section 34, T17 N R12 W
	Land hilly, Soil 2nd rate
	July 1st 1868

T 16 N R 12 W 6th P M

Chains	
×	North between Sections 31 and 32
	Va 13° 40' E
30,00	Drain descends S, E.
40,00	Set post deposit charred stake raised Mound of earth with pits as per instructions for a 1/4 Sec. Cor.
57,00	Drain descends N, E.
78,00	Ravine Course S, E.
80,00	Set post deposit charred stake raised mound of earth with pits as per instructions for a corner to Sections 29, 30, 31, 32
×	Land hilly Soil 1st rate

T 16 N R 12 W 6th P M

Chains	
	East on a random line between Sections 29, and 32
	Va 13° 40' E
30,00	Drain descend N E
40,00	Set temporary 1/4 Sec. Cor.
68,00	Ravine Course S, E.
80,15	Intersect N and S line 9 links South of the corner to Sections 28, 29, 32, 33 from which corner bears S 89° 55' W on a true line between Sections 29 and 32
	Va 13° 40' E
40,07½	Set post deposit charred stake raised mound of earth with pits as per instructions for a 1/4 Sec. Cor.
80,15	The corner to Sections 29, 30, 31, 32
	Land hilly Soil 1st rate

T 16 N R 12 6th P M

Chains	West on a random line between Sections 30 and 31
	Va 13° 35' E
7,00	Drain descends S, E.
40,00	Set temporary 1/4 Sec. Cor.
78,10	Intersect West Boundary of Township 12 links North of the corner to Sections 30 and 31 from which corner I run
	N 89° 55' E on a true line between Sections 30 and 31
	Va 13° 35' E
38,10	Set post deposit charred Stake raised mound of earth with pits as per instructions for a 1/4 Sec Cor
78,10	The corner to Sections 29, 30, 31, 32
	Land hilly Soil 1st rate

T 16 N R 12 W 6th P M

chains	North between Sections 29 and 30
	Va 13,30 E
40,00	Set post post deposit charred Stake raised Mound of earth with pits as per instructions for a 1/4 Sec. Cor.
64,00	Drain descends S, E.
8,00	Set post deposit charred Stake raised Mound of earth with pits as per instructions for a corner to Sections 19, 20, 29, 30
	Land hilly Soil 2nd rate

T 16 N R 12 W 6th P M

chains	
	East on a random line between Sections 20 and 29 Va 13°25' E
12,50	Drain descend North
19,50	Drain descends S.W.
40,00	Set temporary 1/4 Sec. Cor.
40,50	Drain descends S.W.
80,20	Intersect North & line 17 links South of the corner to Sections 20, 21, 28, 29 from which corner I run S 89°53' W on a true line between Sections 20 and 29 Va 13°25' E
4,70	Set post deposit charred stake raised Mound of earth with pits as per instructions for a 1/4 Sec. Cor.
80,20	The corner to Sections 19, 20, 29, 30 Land hilly Soil 1st rate

T 16 N R 12 W 6th P M

chains	
	West on a random line between Sections 19 and 30 Va 13°30' E
1,00	Drain Course N E
40,00	Set post for temporary 1/4 Sec. Cor
41,00	Drain descends S.E.
78,40	Intersect West Boundary of Township 30 links 18 links North of the corner to Sections 19 and 30 from which corner I run N 89°47' E on a true line between Sections 19 and 30 Va 13°30' E
38,40	Set post deposit charred stake raised Mound of earth with pits as per instructions for a 1/4 Sec. Cor.
78,40	The corner to Sections 19, 20, 29, 30 Land hilly Soil 1st rate

T16 N R 12 W 6th P.M.

Chains	
	North between Sections 19 and 20
	Va 13°30' E
1,00	Drain descends East
13,00	Drain descends S. E.
40,00	Set post deposit charred stake raised mound of earth with pits as per instructions for a 1/4 Sec Cor
57,00	Ravine Course S. E.
80,00	Set post deposit charred stake raised mound of earth with pits as per instructions for a corner to Sections 17, 18, 19, 20
	Land hilly Soil 2nd rate

T16 N R 12 W 6th P.M.

Chains	
	East on a random line between Sections 17 and 20
	Va 13°30' E
2,50	Drain descends N. E.
40,00	Set post for temporary 1/4 Sec Cor
42,00	Drain descends S. E.
69,50	Ravine course S. E.
80,10	Intersect N and S line 11 links North of the corner to Sections 16, 17, 20, 21 from which corner I run N 89.55' W on a true line between Sections 17 and 20
	Va 13°30' E
40,05	Set post deposit charred stake raised mound of earth with pits as per instructions for a 1/4 Sec Cor
80,10	The corner to Sections 17, 18, 19, 20
	Land hilly Soil 2nd rate

T 16 N R 12 W 6th Prin Mer

Chains	
	West between Sections 18 and 19 on a random line
	Va 13°30' E
38,00	Drain Course S.W.
40,00	Set temporary 1/4 Sec. Cor.
43,00	Drain descends N E
78,30	Intersect ~~Land~~ West Boundary S line 16 links North of the corner to Sections 18 and 19 from which corner I run N 89°53' E on a true line between Sections 18 and 19
	Va 13°30' E
38,30	Set post deposit charred Stake raised mound of earth with pits as per instructions for a 1/4 Sec Cor
78,30	The corner to Sections 17, 18, 19, 20
	Land hilly Soil 2nd rate

T 16 N R 13 W 6th P M

Chains	
	North between Sections 17 and 18
	Va 13°15' E
6,00	Drain descends East
29,50	Drain descends East
40,00	Set post deposit charred Stake raised mound of earth with pits as per instructions for a 1/4 Sec. Cor.
55,00	Ravine Course N.W.
61,00	Ravine S.W.
80,00	Set post deposit charred Stake, raised mound of earth with pits as per instructions for a corner to Sections 7, 8, 17, 18
	Land hilly, Soil 1st rate

T 16 N R 13 W 6th P M

Chains	
	East on Random between Sections 8 and 17 ~~on a random line~~
	Va 13° 15' E
20,00	Ravine Course N.W.
33,00	Ravine Course North
40,00	Set temporary 1/4 Sec Cor
70,00	Ravine Course North ~~Land hilly Soil 2nd rate~~
79,64	Intersect Name's line, 38 links South of the corner to Sections 8, 9, 17 and 16. from which corner I run S 89° 44' W on a true line between Sections 8 and 17
	Va 13° 15' E
39,82	Set post, deposit charred Stake raised Mound of earth with pits as per instructions for a 1/4 Sec. Cor.
79,64	The corner to Sections 7, 8, 17, 18. Land hilly Soil 2nd rate

T 16 N R 12 W. 6th P M

Chains	
	West on Random between Sections 7 and 18 ~~on a random line~~
	Va 13° 25' E
15,00	Ravine Course N.W.
23,00	Ravine Course North
38,00	Ravine Course N.E.
40,00	Set temporary 1/4 Sec. Cor.
61,00	Drain descends N.E.
78,50	Intersect West Boundary of Township 20 links North of the corner to Sections 7 and 18 from which corner I run N 89° 51' E on a true line between Sections 7 and 18
	Va 13° 25' E
38,50	Set post deposit charred Stake raised mound of earth with pits as per instructions for a 1/4 Sec. Cor.
78,50	The corner to Sections 7, 8, 17, 18 Land hilly Soil 2nd rate

chains	
	North between Sections 7 and 8 Va 13° 15' E
8,00	Ravine Course N.W.
35,00	Ravine Course N.W.
40,00	Set post deposit charred Stake, raised Mound of earth with pits as per instructions for a 1/4 Sec. Cor.
48,00	Ledge of Sand Stone 30 lks to the right
53,00	Ravine Course N.E.
78,00	Creek 15 lks wide runs S.W.
79,00	Creek 20 lks wide runs N.E.
80,00	Set post deposit charred Stake raised mound of earth with pits as per instructions for a corner to Sections 5, 6, 7, 8, Land hilly, Soil 1st rate
	Corrected Chain by the Standard

chains	
	East on a random line between Sections 5 and 8 Va 13°20' E
1,30	Creek 15 links wide runs North
32,00	Ravine Course N.W.
40,00	Set temporary 1/4 Sec. Cor.
80,10	Intersect N and S line 30 links South of the corner to Sections 4, 5, 8, 9 from which corner I run S 89°47' W on a true line between Sections 5 and 8 Va 13°20' E
40,05	Set post deposit charred Stake raised Mound of earth with pits as per instructions for a 1/4 Sec Cor
80,10	The corner to Sections 5, 6, 7, 8 Land hilly Soil 1st rate

T16 N R 12 W 6th Prin Mer

Chains West on a random line between Sections 6 and 7

Va 13° 15' E

9,80 Creek 20 links wide runs S. E.

40,00 Set temporary 1/4 Sec, Cor.

31,50 Same creek 20 lks wide runs N. E.

63,40 Same creek 20 lks wide runs S. E.

77,62 Intersect ~~Nand 3 line~~ West Boundary of Township 16 links North of the corner to Sections 6 and 7 from which corner I run N 89° 53' E. on a true line between Sections 6 and 7

Va 13° 15' E

37,63 Set post deposit charred stake raised Mound of earth with pits as per instructions for a 1/4 Sec, Cor.

77,63 The corner to Sections 5, 6, 7, 8 Land very rolling Soil 1st rate

T16 N R 12 W 6th P M

Chains North on a true line between Sections 5 and 6

Va 13° 15' E

39,00 Ravine Course S. E.

40,00 Set post deposit charred stake raised Mound of earth with pits as per instructions for a 1/4 Sec, Cor.

72,00 Ravine Course N. E.

79,60 Set post deposit charred stake raised Mound of earth with pits as per instructions for a closing corner to Sections 5 and 6 on the 4th Standard Parallel North at 10,45 chains west of the 1/4 Sec Corner on the South Side of Section 32. T17 N. R12 W. Land hilly Soil 1st rate

July 2d 1868

T 16 N R 12 W 6th P.M.

Meanders of North Branch of Loup river through the Township

From the corner to fractional Sections 1, and 6, in the East Boundary of the Township on the North bank of the North Branch of Loupe River I run up Stream along the left bank with the meanders thereof as follows

1 N 43½ W 45.00 in Sec 1;

N 59 W 57.00 2 To corner to fractional Sections 1, 2 thence in Sec, 2,

N 73 W 44.10 3 To the corner to fractional Sections 1 & 2 on the 4th Standard paralle

14.46 chs West of the corner to Sections 35 and 3 T 17 N R 12 W

Meanders of Right bank of North branch of Loupe River

Beginning on Right bank on 4th

T 16 N R 12 6th P M

Standard Parallel corner to fractional Sections 2 and 35, 11.51 chains East of 1/4 Sec Cor on South side of Sec, 35 and run thence with the meanders thereof in Section 2 as follows

4

S 57 E 19.50

S. 74¼ E 42.00 To the Meander corner

5

to fractional Sectios 1 and 2 thence in Section 1

July 2nd 1868

~~From the corner to fractional Sections 1 & 12 on right bank I run down Stream along the right bank in Section 1 as follows~~

5 S 54½ E 45.20

S 46° E 45.00 6 To corner to fractional Sections 1, 12 the in fractional Section 12.

S 57½ E. 11.50 7 To corner to fr Sections 7 and 12 on right bank 33.51 chs North of the 1/4 Sec Cor bet Sections 7 and 12

A list of the names of the individuals employed to assist in running Measuring or marking the lines and corners described in the foregoing field notes of Township No 16 North of the Base line of Range No 12 West of the 6th Pm, Mer, Showing the respective capacities in which they acted:-

J F Burgess Chainman
Jesse Scrist Chainman
George H Webb Axemen or
Albertis Hedding Chainman

General Description

This township contains but a small portion of 1st rate land being generally dry and sandy - North Branch mons through the N. E. corner in Southeasterly direction has low band swift current and quick sand bottom

Subscribed in my presence and sworn to before me this 2nd day of July A. D. 1866
John Wallich
Co. Clerk for Hale Co. Neb.

We hereby certify that we assisted J B Park deputy Surveyor in Surveying and Subdividing Township 16 North of the base line of range No 12 West of the 6th Pm, Mer, and that said Township has been in all respects to the best of our knowledge and belief, well and and faithfully Surveyed and the boundary Monuments planted according to the instructions furnished by the Surveyor General

J. F. Burgess Chainman
Jesse S Crist Chainman
George H Webb (Axemen or
Albertis Hedding (Mounderman

I J B Park deputy Surveyor do Solemnly Swear, that in performance of a joint contract wherein J B Park and John F Burch are joint contractors with Phineas W Pitchcock United States Surveyor General for the States of Iowa and Nebraska bearing date the 22nd day of May 1868 I have well faithfully and truly in my own proper person and in strict conformity with the instructions furnished by the Surveyor general, the Surveying Manual and the laws of the United States, Surveyed all those portions of Township No 16 North of the base line of Range No 12 West of the 6th Prin, Mer, as are represented in the foregoing

field notes as having been Surveyed under my direction; and I do further Solemnly Swear that all the corners of said Surveys have been established in strict accordance with Surveying Manual and printed instructions, and that the foregoing are the true and original field notes of such Survey

J B Park
Depty Surveyor

Subscribed in my presence and sworn to before me this 2nd day of July A.D. 1868

John Wallichs.
Co. Clerk for Hall Co. Neb.

" Surveyor Generals Office at
Plattsmouth Neb. Aug 8th 1868
The foregoing Field Notes of the
Survey and Subdivision of Township
No 16. North of the Base Line of Range
No 12. West. 6th Principal Merid-
ian in the State of Nebraska ex-
ecuted by J. B. Park under joint
Contract No 6. dated May 26th 1868
wherein J. B Park and John F. Burke
are joint contractors in the Months
of June and July 1868. having been
critically examined, the nece-
ssary corrections and explanations
made, the said field notes and
the surveys they describe are
hereby approved

P W. Hitchcock
Surv. General

General Land Office • Original Field Notes

Book Number

374

The images in this file are photographs of the notes of the original surveys of the State of Nebraska on file in the Office of the Nebraska State Surveyor located in Lincoln, Nebraska.

The original surveys in Nebraska began in the mid 1850's and were completed in the mid 1880's. The Nebraska office of the Surveyor General was closed June 30, 1886.