General Land Office • Original Field Notes

Book Number

376

The images in this file are photographs of the notes of the original surveys of the State of Nebraska on file in the Office of the Nebraska State Surveyor located in Lincoln, Nebraska.

The original surveys in Nebraska began in the mid 1850's and were completed in the mid 1880's. The Nebraska office of the Surveyor General was closed June 30, 1886.

Index Diagram

Town 21 N. Range 12 W.

6	50	5	44	4	33	3	22	2	11	1
54		53		43		32		21		10
7	57	8	42	9	31	10	20	11	9	12
56		55		41		30		19		8
18	54	17	40	16	29	15	18	14	7	13
53		52		39		28		17		6
19	51	20	38	21	27	22	16	23	5	24
50		49		37		26		15		4
30	48	29	36	28	25	27	14	26	3	25
47		46		35		24		13		2
31	45	32	34	33	23	34	12	35	1	36

Field Notes
of the
Survey and Sub-divisions
of
Township No 21 North
of
Range No 12 West
of the
Sixth Principal Meridian
in the
State of Nebraska.

Executed
by Henry Court, Deputy
Surveyor, under Joint contract
No 151, dated April 22d 1872

Survey Commenced May 14th 1872
Survey Completed May 18th 1872

Township No 21 West. Range

List of Names.

A list of the names of those who were employed to assist in surveying and sub-dividing this Township.

Frank Crowell } Chainmen
C. H. Brown }
J. G. Porter } Monumenter and
James Pike } Axemen and Flagmen.

No 12 West of the 6th P. M.

chains	
	To determine the proper adjustment of my compass for sub-dividing this Township. I commence at the corner to Townships 20 & 21 North Ranges 11 and 12 West of the 6th Principal Meridian and run thence North on a blank line along the East boundary of Sec. 36
	Variation 13° 10' East
39.60	To a point 1 link East of 1/4 Sec. Corner.
79.25	To a point 11 links East of corner to Sect. 25 and 36 Therefore to retrace this line or run parallel thereto my compass must be adjusted to a —
	Variation 13° 15' East

Township No 21 North, Range No 12 West of the 6th Prin Mer

Chains	
	North bet. Sec. 35 and 36
	Variation 13° 15' East
40.00	Set post. deposit chained stake, raise mound of earth with pits as per instructions for 1/4 Sec.
80.00	Set post. deposit chained stake, raise mound of earth with pits. as per instructions for Corner to Sec. 25. 26. 35 and 36.
	Surface Sand-hills
	Soil worthless.

Chains	
	East on random line bet. Sec. 25 and 36
	Variation 13° 15' East
40.00	Set post for temporary 1/4 Sec. Corner.
65.00	Leave Sand Hills, bearing N.W. and S.E. and enter level Bottom.
80.25	Intersect East Boundary of Township at a point 60 links North of corner to Sec. 25 and 36 from which corner I run
	N 89° 34' West on true line bet. Sec. 25 and 36
	Variation 13° 15' East
40.12½	Set post. deposit chained ~~stake~~ raise mound of earth with pits. as per instructions for 1/4 Sec. Corner,
80.25	Corner to Sec. 25. 26. 35 and 36.
	Surface 1st 6 chs. Sand Hills -
	Soil worthless -
	Last 15 chains level bottom
	Soil 2d rate

Township No 21 North, Range

chains	
	North bet. Sec. 25 and 26
	Variation 13° 15' East
40.00	Set post. deposit chained stake. raise mound of earth with pits. as per instructions for 1/4 Sec. c.
74.00	Leave Sand Hills bearing W and S.E. and enter bottom
75.30	Cedar Creek. 80 lks. wide, 3 feet deep flows from N.W. to S.E.
80.00	Set post. deposit chained stake. raise mound of earth with pits. as per instructions for corner to Sec. 23. 24. 25 and 26
	Surface 1st. 74 chains. Sand Hills
	Soil worthless
	Remainder level bottom
	Soil 2d. rate.

No. 12 West of the 6th Prin. Mer

chains	
	East on random line bet. Sec. 24 and 25
	Variation 13° 15' East
31.00	Leave Bottom bear S.E. and N.W. enter Sand Hills
40.00	Set post for temporary 1/4 Sec. Corner.
79.87	Intersect East Boundary of Township at a point 38 links North of corner to Sec. 24 and 25 from which corner I run
	N 89° 44' West on true line bet. Sec. 24 and 25
	Variation 13° 15' East
39.93½	Set post. deposit chained stake. raise mound of earth with pits as per instructions for 1/4 Sec. c.
79.87	Corner to Sec. 23, 24, 25 & 26
	Surface 1st. 31 ch. Bottom
	Soil 2d. rate
	Balance Sand Hills
	Soil worthless

Township No 21 North. Range

chains	
	North bet. Sec. 23 and 24
	Variation 13° 15' East
31.00	Leave Bottom N.W. and S.E. enter Sand Hills
40.00	Set post. deposit chained stake. raise mound of earth with pits, as per instructions for 1/4 Sec. Corner.
80.00	Set post. deposit chained stake. raise mound of earth with pits. as per instructions for Corner to Sec. 13. 14. 23 and 24
	Surface 1st. 31 chains level bottom –
	Soil 2d. rate
	Balance Sand Hills
	Soil worthless –

No 12 West of the 6th Prin. Ner

chains	
	East on random line bet Sec. 13 and 24
	Variation 13° 15' East
40.00	Set post for temporary 1/4 Sec. Corner.
79.66	Intersect East Boundary of Township at a point 15 links North of corner to Sec. 13 and 24 from which corner I run
	N 89° 54' West on true line bet. Sec. 13 and 24
	Variation 13° 15' East
39.83	Set post. deposit chained stake. raise mound of earth with pits as per instructions for 1/4 Sec. Cor.
79.66	Corner to Sec. 13. 14 23 and 24
	Surface Sand Hills
	Soil worthless –

Township No 21 North. Range No. 12 West of the 6th P.M.

chains	
	North- bet. Sec. 13 and 14
	Variation 13° 15' East
40.00	Set post. deposit chained stake. raise mound of earth- with- pits. as per instructions for 1/4 Sec. C.
80.00	Set post. deposit chained stake. raise mound of earth- with- pits. as per instructions for corner to Sec. 11. 12. 13 and 14.
	Surface Sand Hills Soil worthless.

chains	
	East on random line bet Sec. 12 and 13
	Variation 13° 15' East
40.00	Set post for temporary 1/4 Sec. Cor.
79.48	Intersect East Boundary of Township at a point 28 links North of Cor. to Sec. 12 and 13 from which corner B. run
	N 89° 48' West on true line bet. Sec. 12 and 13
	Variation 13° 15' East
39.74	Set post. deposit chained stake. raise mound of earth. with pits as per instructions for 1/4 Sec. Cor.
79.48	Corner to Sec. 11. 12. 13 and 14
	Surface Sand Hills Soil worthless —

Township No 21 North. Range

chains	
	North bet. Sec. 11 and 12 Variation 13° 15' East
40.00	Set post. deposit chaned stake, raise mound of earth with pits, as per instructions for 1/4 Sec. Cor.
80.00	Set post. deposit chaned stake, raise mound of earth with pits, as per instructions for corner to Sect 1. 2. 11 and 12
	Surface broken Sand Hills Soil worthless.

No 12 West of the 1st P.M.

chains	
	East on random line bet Sec. 1 and 12 Variation 13° 15' East
40.00	Set post for temporary 1/4 Sec. Corner
79.36	Intersect East Boundary of Township at a point 56 links North of corner to Sec. 1 and 12 from which corner found S 89° 36' West on true line bet. Sec. 1 and 12 Variation 13° 15' East
39.68	Set post. deposit chaned stake, raise mound of earth with pits as per instructions for 1/4 Sec. Corner.
79.36	Corner to Sec. 1. 2. 11 and 12.
	Surface Sand Hills Soil worthless

Township No 21 North. Range

chains	
	North on random line bet. Sec. 1 and 2
	Variation 13° 40' East
40.00	Set post for temporary 1/4 Sec. Cor.
80.41	Intersect North Boundary of Township at a point 38 links East of corner to Sec. 1 and 2 from which corner I run S 16' East on line line bet. Sec. 1 and 2
	Variation 13° 40' East
40.41	Set post. deposit chained stake. raise mound of earth with pits as per instructions for 1/4 Sec. Cor.
80.41	Corner to Sec. 1.2.11 and 12
	Surface Sand Hills
	Soil worthless
	May 14th 1872

No 12 West of the 6th Prin. Mer

chains	
	North bet Sec. 34 and 35
	Variation 13° 15' East
40.00	Set post. deposit chained stake. raise mound of earth with pits as per instructions for 1/4 Sec. Cor.
80.00	Set post. deposit chained stake. raise mound of earth with pits as per instructions for corner to Sec. 26. 27. 34 and 35
	Surface broken.
	Soil worthless.

Township No 21 North. Range No 12 West of the 5th Prin. Mer.

chains	
	East on random line bet 26 and 35 — Variation 13° 10' East
40.00	Set port. for temporary 1/4 Sec. Cor —
79.77	Intersect N. and S. line at a point 30 links N. of corner to Sec. 25. 26. 35 and 36 from which corner I run N 89° 47' West on true line bet Sec. 26 and 35 Variation 13° 10' East
39.88 1/2	Set port. deposit charred stake, raise mound of earth with pits as per instructions for 1/4 Sec. Cor —
79.77	Corner to Sec. 26. 27. 34 and 35 Surface broken Soil worthless -

chains	
	North bet. Sec. 26 and 27 Variation 13° 15' East
40.00	Set port. deposit charred stake, raise mound of earth with pits as per instructions for 1/4 Sec. Cor —
80.00	Set port. deposit charred stake, raise mound of earth with pits as per instructions for corner to Sec. 22. 23. 26 and 27 Surface broken Soil worthless

Township No 21 North. Range No 12 West of the 6th Prin Mer.

Chains	
	East on random line bet. Sec. 23 and 26
	Variation 13° 15' East
10.00	Leave broken sand hills and enter level bottom bearing N.W. and S.E.
36.40	Cedar Creek 65 lks. wide flows S.E.
40.00	Set post for temporary 1/4 Sec. Cor.
45.60	Cedar Creek flows N.E. – 65 lks wide.
53.20	Cedar Creek 70 lks wide flows S.E.
80.28	Intersect N. and S. line at post, corner to Sec. 23. 24. 25 and 26. from which corner I run
	West on a true line bet. Sec. 23 and 26
	Variation 13° 15' East
40.14	Set post. deposit charred stake raise mound of earth with pits as per instructions for 1/4 Sec. Cor.
80-28 –	Corner to Sec. 22. 23. 26 and 27

Surface 1st 10 chs. broken, soil worthless, balance level bottom, soil 1st rate

Chains	
	North bet. Sec. 22 and 23
	Variation 13° 15' East
10.00	Leave broken land and enter level Bottom, bears N.W. and S.E.
28.00	Cedar Creek 65 lks. wide flows S.E.
40.00	Set post. deposit charred stake. raise mound of earth with pits. as per instructions for 1/4 Sec. Cor.
80.00	Set post, deposit charred stake, raise mound of earth with pits. as per instructions for corner to Sec. 14. 15. 22 and 23
	Surface except 10 chs. level bottom
	Soil first rate

80.00

Township No ~~12~~ 21 North. Ran

Chains	
	East on random line bet. Secs. 14 and 23
	Variation 13° 10' East
29.00	Leave level bottom and enter Sand Hills, T.E.
40.00	Set post for temporary 1/4 Sec. Corner.
80.20	Intersect N. and S. line at a point 25 links North of corner to Secs. 13. 14. 23 and 24 from which corner I run N. 89° 49' West on line line bet. Secs. 14 and 23
	Variation 13° 10' East
40.10	Set post. deposit chained stake. raise mound of earth with pits, as per instructions for 1/4 Sec. Co
80.20	Corner to Secs. 14. 15. 22 and 23
	Surface 1st 29 chs. level bottom
	Soil 1st rate
	Balance - broken.
	Soil worthless.

No 12 West of the 6th Prin Mer

Chains	
	North bet. Secs. 14 and 15
	Variation 13° 15' East
2.00	Leave level Bottom and enter broken Sand Hills. bearing N.W. and S.E.
40.00	Set post. deposit chained stake. raise mound of earth with pits, as per instructions for 1/4 Sec. Corner.
0.00	Set post. deposit chained stake. raise mound of earth with pits as per instructions for corner to Secs. 10. 11. 14 and 15
	Surface 1st 12 chs. level bottom
	Soil 1st rate
	Balance - broken
	Soil worthless.

Township No 21 North. Range No 12 West of the 5th Prin. Mer.

Chains	
	East on random line bet. Sec. 11 and 14
	Variation 13° 10' East
40.00	Set post for temporary 1/4 Sec. Cor.
79.88	Intersect N. and S. lines at a point 10 links N. of corner to Sec. 11. 12. 13 and 14 from which cor. I run S 89° 56' West on a true line bet. Sec. 11 and 14.
	Variation 13° 10' East
39.94	Set post deposit chained stake, raise mound of earth with pits, as per instructions for 1/4 Sec. Cor.
79.88	Corner to Sec. 10. 11. 14 and 15
	Surface broken
	Soil worthless

Chains	
	North bet. Sec. 10 and 11
	Variation 13° 15' East
40.00	Set post deposit chained stake, raise mound of earth with pits, as per instructions for 1/4 Sec. Cor.
80.00	Set post deposit chained stake, raise mound of earth with pits, as per instructions for corner to Sec. 2. 3. 10 and 11
	Surface broken
	Soil worthless

Township No 21 North. Range No 12 West of the 6th Prin. Mer.

Chains	
	East on random line bet. Sec. 2 and 11
	Variation 13° 10' East
40.00	Set post for temporary 1/4 Sec. Corner.
79.94	Intersect N. and S. line at post. corner to Sec. 1. 2. 11 and 12 from which corner I run
	West on a true line bet Sec. 2 and 11
	Variation 13° 10' East
39.97	Set post. deposit chained stake. raise mound of earth with pits. as per instructions for 1/4 Sec. Corner.
79.94	Corner to Sec. 2. 3. 10 and 11
	Surface broken.
	Soil worthless.

Chains	
	North on a random line bet. Sec. 2 and 3
	Variation 13° 15' East
40.00	Set post for temporary 1/4 Sec. Cor.
80.60	Intersect N. ~~and S. line~~ boundary of Township at a point 20 lks East of corner to Sec. 2 and 3 from which corner I run S 9° East on true line bet. Sec. 2 and 3
	Variation 13° 15' East
40.60	Set post. deposit chained stake. raise mound of earth with pits. as per instructions for 1/4 Sec. Corner.
80.60	Corner to Sec. 2. 3. 10 and 11
	Surface broken
	Soil worthless.

May 15th 1872

Township No 21 South. Range

chains	
	South bet. Sec. 33 and 34 Variation 13° 21 East
40.00	Set post. deposit chained stake. raise mound of earth with pits. as per instructions for 1/4 Sec. Cor.
80.00	Set post. deposit chained stake. raise mound of earth with pits. as per instructions for corner to Sec. 27. 28. 33 and 34 Surface broken Soil worthless

No 12 West of the 6th Prin. Me

chains	
	East on random line bet. Sec. 27 and 34 Variation 13° 15 East
40.00	Set post. for temporary 1/4 Sec. Cor.
79.86	Intersect St and S line at a point 28 links South of corner to Sec. 26. 27. 34 and 35 from which corner I run S 89° 48' West on a true line bet. Sec. 27 and 34 Variation 13° 15 East
39.93	
39.93	Set post. deposit chained stake. raise mound of earth with pits. as per instructions for 1/4 Sec Cor.
79.86	
79.86	Corner to Sec. 27. 28. 33 and 34 Surface broken Soil worthless.

Township No. 21 North. Range No. 12 West of the 6th Prin. Mer.

chains	
	North bet. Sec. 27 and 28
	Variation 13° 20' East
40.00	Set post. deposit chained stake. raise mound of earth with pits as per instructions for 1/4 Sec. Corner.
80.00	Set post. deposit chained stake. raise mound of earth with pits as per instructions for corner to Sec. 21. 22. 27 and 28.
	Surface broken
	Soil rotthless

chains	
	East on random line bet Sec. 22 and 27
	Variation 13° 15' East
40.00	Set post for temporary 1/4 Sec. Corner.
79.40	Intersect N. and S. line at a point 62 links South of corner to Sec. 22. 23. 26 and 27 from which corner I run
	S 89° 33' West on true line bet. Sec. 22 and 27
	Variation 13° 15' East
39.70	Set post. deposit chained stake. raise mound of earth with pits as per instructions for 1/4 Sec. Corner
79.40	Corner to Sec. 21. 22. 27 and 28.
	Surface broken
	Soil rotthless.

Township No 21 North: Range No 12 West of the 6th Prin Mer.

chains	
	North bet. Sec. 21 and 22
	Variation 13° 20' East
40	
40.00	Set post. deposit chained stake. raise mound of earth with pits. as per instructions for 1/4 Sec. Corner.
80	
64.00	Leave broken land and enter level Bottom lands S.E. and N.W.
80.00	Set post. deposit chained stake. raise mound of earth with pits as per instructions for corner to Sec. 15. 16. 21 and 22 Surface 1st 64 chs. broken Soil worthless.

chains	
	East on random line bet. Sec. 15 and 22
	Variation 13° 15' East
11.00	Cedar Creek 60 lks. wide flows S.E.
15.00	Cedar Creek 60 lks. wide flows N.E.
15.60	Cedar Creek 60 lks. wide flows S.E.
40.00	Set post for temporary 1/4 Sec. Corner.
79.31	Intersect N. and S. line at a point 80 links South of corner to Sec. 14. 15. 22 and 23 from which corner I run
	S 89° 26' West on true line bet. Sec. 15 and 22
	Variation 13° 15' East
39.65½	Set post. deposit chained stake. raise mound of earth with pits as per instructions for 1/4 Sec. Corner.
79.31	Corner to Sec. 15. 16. 21 and 22 Surface level Bottom. Soil 1st rate.

Township No 21 North. Range No 12 West of the 6th Prin. Mer.

chains	
	North bet Sec. 15 and 16
	Variation 13° 25' East
40	40.00 Set post. deposit chained stake. raise mound of earth with pits. as per instructions for
80	1/4 Sec. Corner.
	59.00 Cedar Creek 60 lks. wide comes from N.W. flows S.E.
	65.50 Cedar Creek 60 lks wide comes from N.E. flows S.W.
	80.00 Set post. deposit chained stake. raise mound of earth with pits. as per instructions for Corner to Sec. 9. 10. 15 and 16
	Surface level Bottom Soil 1st rate

chains	
	East on random line bet. Sec. 10 and 15
	Variation 13° 15' East
	1.00 Cedar Creek 4 lks wide flows S.E.
	28.00 Leaves Bottom. N.W. and S.E. enter broken Sand Hills.
	40.00 Set post for temporary 1/4 Sec. Corner.
	79.56 Intersect N. and S. line at a point 38 links South of corner to Sec. 10. 11. 14 and 15 from which corner I run
	S 89° 44' West on true line bet. Sec. 10 and 15.
	Variation 13° 15' East
	39.78 Set post. deposit chained stake. raise mound of earth with pits. as per instructions for 1/4 Sec. Corner
	79.56 Corner to Sec. 9. 10. 15. 16
	Surface 1st. 28 ch. level Bottom Soil 1st rate
	Balance broken. Soil worthless.

Township No. 21 North, Range No. 12 West of the 6th Prin. Mer.

chains	
	North bet. Sec. 9 and 10
	Variation 13° 20' E.
40	
1.00	Cedar Creek 40 lks. wide comes from N.W. flows S.E.
80	
34.00	Leave Bottom bears N.W. and S.E. enter broken land Hills.
40.00	Set post. deposit chared stake. raise mound of earth with pits. as per instructions for 1/4 Sec. Cor.
80.00	Set post. deposit chared stake. raise mound of earth with pits. as per instructions for corner to Sec. 3. 4. 9 and 10
	Surface 1st. 84 ch. level Bottom
	Soil 1st. rate.
	Balance - broken.
	Soil worthless.

chains	
	East on random line bet. Sec. 3 and 10
	Variation 13° 15' E.
40.00	Set post for temporary 1/4 Sec. Corner.
79.82	Intersect N. and S. line at a point 20 links South of corner to Sec. 2. 3. 10 and 11 from which corner I run S 89° 5½' West on true line bet. Sec. 3 and 10
	Variation 13° 15' E.
39.91	Set post. deposit chared stake. raise mound of earth with pits. as per instructions for 1/4 Sec. Cor.
79.82	Corner to Sec. 3. 4. 9 and 10
	Surface broken.
	Soil worthless.

Township No 21 North. Range No 12 West of the 6th Prin. Mer

chains		
40		North on random line bet. Sec. 3 and 4
		Variation 13° 20' E.
	40.00	Set post. for temporary 1/4 Sec. Corner.
80	80.30	Intersect North Boundary of the Township at a point 14 links East of corner to Sec. 3 and 4 from which corner I run S 6' East on true line bet. Sec. 3 and 4
		Variation 13° 20' E.
	40.30	Set post. deposit chained stake. raise mound of earth with pits. as per instructions for 1/4 Sec. Cor.
	80.30	Corner to Sec. 3. 4. 9 and 10.
		Surface broken. Soil worthless —
		May 16th 1872

chains		
		North bet. Sec. 32 and 33
		Variation 13° 20' East
	40.00	Set post. deposit chained stake. raise mound of earth with pits. as per instructions for 1/4 Sec. Cor.
	80.00	Set post. deposit chained stake. raise mound of earth with pits. as per instructions for corner to Sections 28. 29. 32 and 33
		Surface broken Soil worthless

Township No 21 North Range No 12 West of the 6th Prin. Mer.

chains	
	East on random line bet. Sec. 28 and 33
	Variation 18° East
40.00	Set post for temporary ¼ Sec. Corner.
80.24	Intersect N. and S. line at a point 35 links N. of corner to Sec. 27. 28. 33 and 34 from which corner I run N 89° 45' West on true line bet. Sec. 28 and 33
	Variation 18° East
40.12	Set post. deposit chained stake, raise mound of earth with pits, as per instructions for ¼ Sec. Corner.
80.24	Corner to Sec. 28. 29. 32 and 33
	Surface broken.
	Soil worthless.

chains	
	North bet. Sec. 28 and 29
	Variation 18° 25' East
40.00	Set post. deposit chained stake, raise mound of earth with pits as per instructions for ¼ Sec. Corner.
80.00	Set post. deposit chained stake, raise mound of earth with pits, as per instructions for corner to Sec. 20. 21. 28 and 29
	Surface broken.
	Soil worthless.

Township No 21 North. Range No 12 West of the 6th Prin. Mer.

chains		chains
	East on random line bet. Sec. 21 and 28	
	Variation 13° East	
40.00	Set post for tempora 1/4 Sec. Corner.	40.00
80.31	Intersect N. and S. line at a point 28 links North of corner to Sec 21. 22. 27 and 28 from which corner Azm N 89° 48' West on true line bet. Sec. 21 and 28	78.00
	Variation 13° East	
40.15 1/2	Set post. deposit chaned stake, raise mound of earth with pits. as per instructions for 1/4 Sec. Corner.	80.00
80.31	Corner to Sec. 20. 21. 28 and 29	
	Surface broken	
	Soil worthless.	

chains	
	North bet. Sec. 20 and 21
	Variation 13° 20' East
40.00	Set post. deposit chaned stake, raise mound of earth with pits. as per instructions for 1/4 Sec. Corner.
78.00	Leave broken sand Hills and enter level Bottom bearing E. and W.
80.00	Set post. deposit chaned stake raise mound of earth with pits as per instructions for Corner to Sec. 16. 17. 20 and 21
	Surface broken
	Soil worthless

Township No 21 North Range No 12 West of the 6th Prin. Mer.

chains	
	East on random line bet Sec. 16 and 21. Variation 13° East
40.00	Set post. for temporary 1/4 Sec. Corner.
80.40	Intersect N and S line at a point 40 links North of corner to Sec. 15. 16. 21 and 22 from which corner I run N 89° 48' West on true line bet. Sec. 16 and 21 Variation 13° East
40.20	Set post. deposit chained stake. raise mound of earth with pits. as per instructions for 1/4 Sec. Corner.
80.40	Corner to Sec. 16. 17. 20 and 21 Surface level Bottom Soil 1st rate.

chains	
	North bet. Sec. 16 and 17 Variation 13° 20' East
0.00	Set post. deposit chained stake. raise mound of earth with pits. as per instructions for 1/4 Sec. Corner.
50.00	Cedar Creek (~~branch~~) 10 Ch. wide flows from N.W. to East.
52.00	Leave level Bottom and enter broken Sand Hills N.W. and S.E.
80.00	Set post. deposit chained stake. raise mound of earth with pits. as per instructions for Corner to Sec. 8. 9. 16 and 17 Surface 1st 52 Ch. level Bottom Soil 1st rate Balance broken Sand Hills Soil worthless

Township No 21 North. Range No 12 West of the 6th Prin. Mer.

chains	
	East on random line bet. Sec. 9 and 16
	Variation 13° East
34.00	Leave ~~broken land~~ and enter level Bottom N.W. and S.E.
40.00	Set post for temporary 1/4 Sec. Cor
79.91	Intersect N. and S. line at a point 27 links North of corner to Sec. 9. 10. 15. 16 from which corner I run
	N 89° 45' West on true line bet. Sec. 9 and 16
	Variation 18° East
8 39.95½	Set post. deposit charred stake. raise mound of earth with pits. as per instructions for 1/4 Sec. Corner.
79.91	Corner to Sec. 8. 9. 16 and 17
	Surface broken - 1st 34 chs.
	Soil worthless
	Balance level Bottom Soil 1st rate.

chains	
	North bet. Sec. 8 and 9
	Variation 13° 30' East
0.0	Enter Bottom bears N.W. and S.E.
7.00	Set post. deposit charred stake. raise mound of earth with pits. as per instructions for 1/4 Sec. Cor.
7.00	Set post. deposit charred stake. raise mound of earth with pits. as per instructions for corner to Sec. 4 & 5. 8 and 9
	Surface 1st 8 chains broken
	Soil worthless -
	Balance level Bottom Soil 1st rate

Township No. 21 North, Range No. 12 West of the 6th Prin. Mer.

chains		chains	
	East on random line bet. Sec. 4 and 9		North on random line bet. Sec. 4 and 5
	Variation 13° East		Variation 13° 20' East
9.00	Cedar Creek 40 lks. wide flows S.E. from N.W.	16.23	Cedar Creek 40 lks. wide flows S.E.
31.00	Leave Bottom bears S.E. and N.W.	40.00	Set post for temporary 1/4 Sec. Corner.
40.00	Set post for temporary 1/4 Sec. Corner		
79.70	Intersect N. and S. line at a point 15 links N. of corner to Sec. 3.4.9 and 10 from which corner I run	45.00	Leave level Bottom bears N.W. and S.E.
	N 89° 54' West on true line bet. Sec. 4 and 9	80.19	Intersect North Boundary of Township at a point 15 links West of corner to Sec. 4 and 5 from which corner I run
	Variation 13° East		S 2 West on true line bet. Sec. 4 and 5
39.85	Set post, deposit charred stake, raise mound of earth with pits as per instructions for 1/4 Sec. Corner.		Variation 13° 30' East
		40.19	Set post, deposit charred stake, raise mound of earth with pits as per instructions for 1/4 Sec. Cor.
79.70	Corner to Sec. 4. 5. 8 and 9	80.19	Corner to Sec. 4. 5. 8 and 9
	Surface 1st 31 lks. level bottom		Surface 1st 45 lks. level Bottom
	Soil 1st rate		Soil 1st rate
	Balance broken.		Balance broken
	Soil worthless -		Soil worthless -

Township No 21 North

chains	
	North bet Sec. 31 and 32
	Variation 13° 20'
40.00	Set post. deposit chained stake. raise mound of earth with pits. as per instructions for 1/4 Sec. Corner.
80.00	Set post. deposit chained stake. raise mound of earth with pits as per instructions for Corner to Sec. 29. 30. 31 and 32.
	Surface, broken.
	Soil. worthless.

Balance ...
Soil 1st rate.

No 12 West of the 6th Prin. Mer.

chains	
	East on random line bet. Sec. 29 and 32
	Variation 13° East
40.00	Set post for temporary 1/4 Sec. Corner.
80.24	Intersect N and S line at post. corner to Sec. 28. 29. 32 and 33 from which corner I run
	West on a true line bet Sec. 29 and 32
	Variation 13° East
40.12	Set post. deposit chained stake. raise mound of earth with pits. as per instructions for 1/4 Sec. Corner.
80.24	Corner to Sec. 29. 30. 31 and 32
	Surface broken.
	Soil worthless

May 17th 1872

Township No 21 North. Ra

chains	
	West on random line bet. Secs. 30 and 31
	Variation 13° East
40.00	Set post for temporary 1/4 Sec. Corner
79.70	Intersect West Boundary of Township at a point 80 lks. South of corner to Secs. 30 and 31 from which corner I run
	S 89° 26' East on true line bet. Secs. 30 and 31
	Variation 13° East
39.40	Set post. deposit charred stake. raise mound of earth with pits as per instructions for 1/4 Sec. Cor.
79.70	Corner to Secs. 29. 30. 31 and 32.
	Surface broken
	Soil worthless

Balance in Soil 1st rate.

No 12 West of the 6th Prin. Mer

chains	
	North bet. Secs. 29 and 30
	Variation 13° 20' E
40.00	Set post. deposit charred stake. raise mound of earth with pits. as per instructions for 1/4 Sec. Cor.
80.00	Set post. deposit charred stake. raise mound of earth with pits. as per instructions for corner to Secs. 19. 20. 29 and 30
	Surface broken
	Soil worthless

Township No 21 North Range No 12 West of the 6th Prin Mer

chains		chains	
	East on random line bet. Secs. 20 and 29		West on random line bet. Secs. 19 and 30
	Variation 13° East		Variation 13° East
40.00	Set post for temporary 1/4 Sec. Cor	40.00	Set post for temporary 1/4 Sec. Corner.
80.30	Intersect N. and S. line at a point 31 links S. of corner to Secs. 20. 21. 28 and 29 from which corner I run S 89° 47' West on true line bet Secs. 20 and 29	79.46	Intersect West Boundary of Township at a point 62 links South of corner to Secs. 19 and 30 from which corner I run S 89° 33' East on true line bet Secs. 19 and 30
	Variation 13° East		Variation 13° East
40.15	Set post. deposit chained stake. raise mound of earth with pits. as per instructions for 1/4 Sec. Corner.	39.46	Set post. deposit chained stake. raise mound of earth with pits as per instructions for 1/4 Sec. Cor.
80.30	Corner to Secs. 19. 20. 29 and 30	79.46	Corner to Secs. 19. 20. 29 and 30.
	Surface broken		Surface broken
	Soil worthless.		Soil worthless

Balance ...
Soil 1st rate

Township No 21 North. Range No 12 West of the 6th Prin Mer

chains	
	North - bet Sec. 19 and 20
	Variation 13° 20' East
40.00	Set post. deposit chained stake. raise mound of earth with pits. as per instructions for 1/4 Sec. Corner
76.00	Enter level Bottom bears E. and W. leave broken land.
80.00	Set post. deposit chained stake. raise mound of earth with pits as per instructions for corner to Sec's 17, 18, 19 and 20
	Surface broken. except North 4 chains
	Soil worthless except bottom which is 2nd rate

chains	
	East on random line bet. Secs. 17 and 20
	Variation 13° East
40.00	Set post for temporary 1/4 Sec Corner.
80.28	Intersect N. and S. line at a point 21 links South of corner to Sec's. 16. 17. 20 and 21 from which corner I run
	S 89° 51' West on true line bet Sec's. 17 and 20
	Variation 13° East
40.14	Set post. deposit chained stake, raise mound of earth with pits as per instructions for 1/4 Sec. Cor.
80.28	Corner to Sec's. 17. 18. 19 and 20
	Surface level Bottom Soil 2nd rate

Balance of Soil 1st rate.

Township No 21 North. Range No 12 West of the 6th Prin. Mer.

chains		chains	
	West on random line bet. Secs 18 and 19		North bet. Secs. 17 and 18
	Variation 13° East		Variation 13° 10' East
20.00	~~Enter~~ Leave level Bottom bears N.W. and S.E.	40.00	Set post. deposit charred stake. raise mound of earth with pits. as per instructions for 1/4 Sec. Corner.
40.00	Set post for temporary 1/4 Sec. Corner.		
79.55	Intersect West Boundary of Township at a point 30 links South of corner to Secs. 18 and 19 from which corner I run	49.00	Drain course N.E.
		66.00	Creek 5 lks wide comes from S.W. flows S.E.
	S 89° 39' East on true line bet Secs. 18 and 19	80.00	Set post. deposit charred stake. raise mound of earth with pits as per instructions for corner to Secs. 7. 8. 17. and 18
	Variation 13° East		Surface level bottom
39.55	Set post deposit charred stake raise mound of earth with pits. as per instructions for 1/4 Sec. Corner		Soil 1st rate
79.55	Corner to Secs. 17. 18. 19 and 20		
	Surface except the East 1/4 mile gently rolling		
	Soil 2nd rate in upland & bottom		

Balance ...
Soil 1st rate

Township No. 21 North. Range No. 12 West of the 4th Prin. Mer.

Chains	
	East on random line bet. Sec. 8 and 17
	Variation 13° East
9.00	Leave Bottom bears N.W. and S.E.
40.00	Set post for temporary 1/4 Sec. Corner.
80.40	Intersect N. and S. line at a point 27 links S. of corner to Sec. 8. 9. 16 and 17 from which corner I run
	S 89° 48' West on true line bet. Sec. 8 and 17
	Variation 13° East
40.20	Set post. deposit chained stake. raise mound of earth with pits as per instructions for 1/4 Sec. Cor.
80.40	Corner to Sec. 7. 8. 17 and 18
	Surface 1st 9 ch. level bottom
	Soil 1st rate
	Balance broken -
	Soil worthless

Chains	
	West on random line bet. Sec. 7 and 18
	Variation 13° East
40.00	Set post for temporary 1/4 Sec. Cor.
58.00	Leave Bottom bears S.W. and N.E.
79.48	Intersect West Boundary of Township at a point 60 lks South of corner to Sec. 7 and 18 from which corner I run
	S 89° 34' East on true line bet. Sec. 7 and 18
	Variation 13° East
79.48	Set post. deposit chained stake. raise mound of earth with pits. as per instructions for 1/4 Sec. Cor.
79.48	Corner to Sec. 7. 8. 17. 18
	Surface level bottom
	Soil 1st rate. except last 20 chains broken
	Soil worthless

Township No 21 North: Range No 12 West of the 6th Prin. Mer.

chains	
	North bet. Sec. 7 and 8 Variation 13° 10'
9.00	Leave Bottom bears West and S.E.
40.00	Set post. deposit chained stake. raise mound of earth with pits. as per instructions for 1/4 Sec. Corner.
80.00	Set post. deposit chained stake. raise mound of earth with pits as per instructions for corner to Sec. 5.6.7 and 8
	Surface 1st 2 chs. level bottom Soil 1st rate.
	Balance broken
	Soil worthless

chains	
	East on random line bet. Sec. 5 and 8 Variation 13° East
0.00	Set post for temporary 1/4 Sec. Corner.
0.00	Enter level Bottom bears N.W. and S.E.
0.33	Intersect N and S line at a point 20 lks S. of corner to Sec. 4.5.8 and 9 from which cor. I run
	S 89° 51' West on true line bet. Sec. 5 and 8 Variation 13° East
0.16½	Set post. deposit chained stake. raise mound of earth with pits. as per instructions for 1/4 Sec. Corner to Sec. 5.6.7.8
0.33	Surface 1st 60 chs broken Soil worthless
	Balance level bottom Soil 1st rate

Township No 21 North. Ran No 12 West of the 6th Prin Mer

chains		chains	
	West on random line bet. Secs. 6 and 7		North on random line bet. Secs. 5 and 6
	Variation 13° East		Variation 13° 10' East
40.00	Set post for temporary 1/4 Sec. Cor.	0.00	Set post for temporary 1/4 Sec. Corner.
79.37	Intersect West Boundary of Township at a point 53 lks. South of cor. to Secs. 6 and 7 from which corner I run S 89° 37' East on true line bet. Secs. 6 and 7	0.31	Intersect North Boundary of Township at a point 21 links West of corner to Secs. 5 and 6 from which corner I run S 9° West on true line bet. Secs. 5 and 6
	Variation 13° East		Variation 13° 10' East
39.37	Set post. deposit chained stake. raise mound of earth with pits. as per instructions for 1/4 Sec. Cor.	0.31	Set post. deposit chained stake. raise mound of earth with pits. as per instructions for 1/4 Sec. Cor.
		0.31	Corner to Secs. 5. 6. 7 and 8
79.37	Corner to Secs. 5. 6. 7. 8		Surface broken.
	Surface broken.		Soil worthless.
	Soil worthless.		

N.B. The corner to Secs. 5, 6, 31 & 32 on N. boundary is on high ground, about 16 chains West of margin of bottom land

May 18th 1872

Township No 21 North - Range No 12 West of the 5th Prin. Mer

General Description.

Cedar Creek runs th
this Township - in a
South-Easterly cours
It is a stream abou
60 links wide & 3 fee
deep. with banks
sufficiently high to
prevent over ~~throw~~ overflow.
The bottom is quick
sand and the curr
is swift.
Along this Creek is
a bottom about a mi
wide, which is level - a
excellent for agricultura
purposes. Outside this b
the entire Township is
Sand Hills - useful
only for the small am
of grass, that grows
the low ground, betw
the hills.-

List of Names.

A list of the names of the individuals employed to assist in running measuring, or marking the lines and corners described in the foregoing field notes of Township No 21 North - of the base line of Range No 12 West of the 5th Prin. Meridian, showing the respective capacities in which they acted.

Frank Crowell } Chainmen
C. H. Brown }
J. G. Porter } Moundmen Axemen and Flagmen -
James Pike }

We hereby certify that we assisted Henry Hounds deputy surveyor in surveying and subdividing Township No 21 North of the base line of Range No 12 West of the 6th Principal Meridian, and that said Township has been in all respects, to the best of our knowledge and belief, well and faithfully surveyed and the boundary monuments planted according to the instructions furnished by the Surveyor General.

Francis Crowell } Chainmen
C H Brown
L. G. Foster } Monumentmen
James Pike } Axmen & Flagmen

Subscribed and sworn to
the above named persons
before me, a Notary Public
for the County of Ante
State of Nebraska, this
29th day of May 187

H. Blanchard
Notary Public

I, Henry Court Deputy
Surveyor, do solemnly swear
that in pursuance of a
joint contract wherein Chauncey
Wiltse, George T. Kendall and Henry
Court are joint contractors
with E. E. Cunningham
United States Surveyor General
for the District of Nebraska
and Iowa, bearing date
this 22d day of April 1872
I have well, faithfully and
truly, in my own proper
person, & in strict conform-
-ity with the instructions
furnished by the Surveyor
General, the Surveying
Manual and the laws
of the United States, surveyed
all those parts or portions of
Township No 21 North of the
base line, of Range No 12
West of the 6th Principal
Meridian, as are represented

in the foregoing field notes as having been surveyed under my direction; and I do further solemnly swear that all the corners of said survey have been established and perpetuated in strict accordance with the Surveying Manual and the printed instructions and that the foregoing is the true and original field notes of such survey.

Henry Court
Deputy Surveyor

Subscribed by said Henry Court Deputy Surveyor and sworn to before me a Notary Public for Antelope County, State of Nebraska this 29 day of May 1872.

H. Blanchard
Notary Public

Surveyor Genl's Office
Plattsmouth Aug 10 1872

The foregoing field Notes of the Survey and Subdivision of Township No. 21 North of Base Line & Range No. 12 West of 6th P.M. Executed by Henry Court under Print Contract No. 81. Dated April 22nd 1872. in the Month of May 1872 having been critically Examined the necessary Corrections and Explanations made the said field Notes and Survey they describe are hereby approved

E. E. Cunningham
Surveyor General
Nebraska and Iowa

Index Diagram
Town 22 N. Range 12 W.



Field Notes
of the
Survey and Subdivision
of
Township No 22 North
of
Range No 12 West
of the
6th Principal Meridian
in the
State of Nebraska.

Executed
by George T. Rendall, Deputy
Surveyor, under Final
Contract No 51 dated April
22d 1872.

Survey
Commenced May 14th 1872
Completed May 18th 1872

Township No 22 North. Range No 12 West of the 6th Prin. Mer.

	List of Names.	chains	
	A list of the names of those who were employed to assist in surveying and sub-dividing this Township.	Begin at corner to Sec.	To determine the proper adjustment of my compass for sub-dividing this Town. 21 and 22 N. Ranges 11 and 12 West and run North on a blank line along the East Boundary of Section 36. Variation 13° 8' East
	John Mangold, W. H. Philips } Chainmen	39.28	To 1/4 Sec. Corner.
	Anthony H. Clinton, Trefla Grenier } Mounduren Axmen & Flagmen	79.60	To a point 5 links East of corner to Sec. 25 and 36
			To retrace this line or run parallel thereto, my compass must be adjusted to a Variation of 13° 10' East

Township No 22 North. Range No 12 West of the 6th Prin Mer.

chains	
	North bet. Sect. 35 and 36
	Variation 13° 15' E.
40.00	Set post. deposit chained stake. raise mound of earth with pits as per instructions for 1/4 Sec. Corner.
80.00	Set post. deposit chained stake. raise mound of earth with pits. as per instructions for corner to Sect. 25. 26. 35 and 36.
	Surface rolling
	Soil 2d. rate

chains	
	East on random line bet Sect. 25 and 36
	Variation 13° 15' East
40.00	Set post. for temporary 1/4 Sec. Cor.
79.90	Intersect East Boundary of Township at a point 60 lks. North of corner to Sect. 25 and 36 from which corner I run
	At 89° 34' West on true line bet. Sect. 25 and 36
	Variation 13° 15' East
39.95	Set post. deposit chained stake. raise mound of earth with pits as per instructions for 1/4 Sec. Cor.
79.90	Corner to Sect. 25. 26. 35 and 36.
	Surface broken
	Soil 3d. rate

Township No 22 North. Range No 12 West of the 6th Prin. Mer.

chains	
	North bet. Sec. 25 and 26
	Variation 13°10' E.
40.00	Set post. deposit chained stake. raise mound of earth with pits. as per instructions for 1/4 Sec. Cor.
80.00	Set post. deposit chained stake. raise mound of earth with pits. as per instructions for corner to Sec. 23 24. 25 and 26
	Surface broken
	Soil sandy 3d. rate

chains	
	East on random line bet. Sec. 24 and 25
	Variation 13°15' East
40.00	Set post. for temporary 1/4 Sec. Corner.
79.60	Intend East Boundary of Township at a point 46 links South of corner to Sec. 24 and 25 from which corner I run
	S 89° 40' West on true line bet. Sec. 24 and 25
	Variation 13°15' East
39.80	Set post. deposit chained stake. raise mound of earth with pits as per instructions for 1/4 Sec. Cor
79.60	Corner to Sec. 23. 24. 25 and 26.
	Surface broken
	Soil ~~worthless~~ poor

Township No 22 North - Range No. 12 West of the 6th Prin Mer

chains	
	North bet Sect. 23 and 24
	Variation 13° 20' East
40.00	Set post. deposit chained stake. raise mound of earth with pits as per instructions for 1/4 Sec. Corner.
80.00	Set post. deposit chained stake. raise mound of earth with pits. as per instructions for corner to Sect. 13. 14. 23 and 24
	Surface rolling
	Soil 2d. to 3d. Prairie

chains	
	East on random line bet Sect. 13 and 24
	Variation 13° 15' East
40.00	Set post for temporary 1/4 Sec. Cor
79.10	Intersect East boundary of Township at point Corner to Sect. 13 and 24 from which corner found
	West on true line bet Sect. 13 and 24
	Variation 13° 15' East
39.55	Set post. deposit chained stake raise mound of earth with pits. as per instructions for 1/4 Sec. Corner.
79.10	Corner to Sect. 13. 14. 23 and 24
	Surface rolling
	Soil 2d. to 3d. Prairie

Township No 22 South. Range No 12 West of the 6th Prin. Mer.

chains		chains	
	North bet Secs 13 and 14 Variation 13° 20' East		East on random line bet. Secs. 12 and 13 Variation 13° 15' East
40.00	Set post. deposit chained stake. raise mound of earth with pits as per instructions for 1/4 Sec. Cor.	40.00	Set post for temporary 1/4 Sec. Corner
80.00	Set post. deposit chained stake. raise mound of earth with pits as per instructions for Corner to Secs. 11. 12. 13 and 14	79.25	Intersect East Boundary of Township at a point 30 lks. North of corner to Secs. 12 and 13 from which corner I run. S 89° 47' West on true line bet. Secs. 12 and 13 Variation 13° 15' East
	Surface rolling Soil 2d. to 3d. rate.	39.62½	Set post. deposit chained stake. raise mound of earth with pits as per instructions for 1/4 Sec. Cor.
		79.25	Corner to Secs. 11. 12. 13 and 14
			Surface rolling Soil 2d. to 3d. rate

Township No 22 North: Range No 12 West of the 6th Prin Mer

chains	
	North bet. Secs. 11 and 12
	Variation 13° 30' East
40.00	Set post. deposit chained stake. raise mound of earth with pits as per instructions for 1/4 Sec. Corner.
80.00	Set post. deposit chained stake. raise mound of earth with pits as per instructions for Corner to Secs. 1. 2. 11 and 12.
	Surface rolling
	Soil 2d. to 3d. grade

chains	
	East on random line bet. Secs 1 and 12
	Variation 13° 10' East
40.00	Set post for temporary 1/4 Sec. Corner.
79.65	Intersect East Boundary of Township at a point 10 lks. South of corner to Secs. 1 and 12 from which corner I run S 89° 56' West on true line bet. Secs. 1 and 12
	Variation 13° 16' East
39.82½	Set post. deposit chained stake. raise mound of earth with pits. as per instructions for 1/4 Sec. Corner.
79.65	Corner to Secs. 1. 2. 11 and 12.
	Surface Sand Hills
	Soil 3d. rate —

Township No 22 North. Range No 12 West of the 6th Prin Mer.

chains		chains	
	North on random line bet Secs. 1 and 2 Variation 13° 30' East		North bet. Secs. 34 and 35 Variation 13° 15' East
40.00	Set post for temporary 1/4 Sec. Corner.	40.00	Set post. deposit chaned stake. raise mound of earth with pits as per instructions for 1/4 Sec. Corner.
80.00	Intersect North Boundary of Township at post. Corner to Secs. 1 2 3 from which corner I run South on true line bet Secs. 1 and 2 Variation 13° 30' East	80.00	Set post. deposit chaned stake. raise mound of earth with pits as per instructions for Corner to Secs. 26. 27. 34 and 35 Surface broken Soil ~~worthless~~ poor
40.00	Set post. deposit chaned stake. raise mound of earth with pits as per instructions for 1/4 Sec. Corner		
80.00	Corner to Secs. 1. 2. 11. and 12. Surface Sand Hills Soil ~~worthless~~ poor		

May 14th 1872

Township No 22 North Rng. No 12 West of the 6th Prin Mer

chains	
	East on random line bet. Sec. 26 and 35
	Variation 13° East
40.00	Set post for temporary 1/4 Sec. Corner.
80.20	Intersect N. and S line at a point 8 links N. of corner to Sec. 25. 26. 35 and 36 from which corner I run
	N 89° 57' West on true line bet. Sec. 26 and 35
	Variation 18° East
40.10	Set post. deposit chaned stake. raise mound of earth with pits. as per instructions for 1/4 Sec. Corner
80.20	Corner to Secs. 26 27. 34 and 35
	Surface broken
	Soil ~~worthless~~ poor

chains	
	North bet. Sec. 26 and 27
	Variation 13° 30' East
40.00	Set post. deposit chaned stake. raise mound of earth with pits as per instructions for 1/4 Sec. Corner.
80.00	Set post. deposit chaned stake. raise mound of earth with pits as per instructions for corner to Secs. 22. 23. 26 and 27.
	Surface broken
	Soil ~~worthless~~ poor

Township No 22 North. Range No 12 West of the 6th Prin Mer

chains	
	East on random line bet Sec. 23 and 26 Variation 18° East
40.00	Set post for temporary 1/4 Sec. Corner.
80.69	Intersect N and S line at a point 12 links N. of corner to Sec. 23. 24. 25 and 26 from which corner I run N 89° 55' West on true line bet. Sec. 23 and 26 Variation 18° East
40.3 1/2	Set post. deposit charred stake. raise mound of earth with pits as per instructions for 1/4 Sec. Cor.
80.69	Corner to Sec. 22. 23. 26 and 27 Surface broken Soil worthless poor

chains	
	North bet. Sec. 22 and 23 Variation 18° 20' East
40.00	Set post. deposit charred stake. raise mound of earth with pits as per instructions for 1/4 Sec. Corner.
80.00	Set post. deposit charred stake. raise mound of earth with pits as per instructions for corner to Sec. 14, 15, 22 and 23 Surface broken. Soil worthless poor

Township No 22 North. Range No 12 West of the 6th Prin. Mer.

chains	
	East on random line bet. Sect. 14 and 23
	Variation 13° East
40.00	Set post for temporary ¼ Sec. Corner.
80.90	Intersect N. and S. line at a point 18 lks. North of corner to Sect. 13. 14. 23 and 24 from which corner I run
	N 89° 52' West on true line bet. Sect. 14 and 23
	Variation 13° East
40.45	Set post. deposit chained stake. raise mound of earth with pits as per instructions for ¼ Sec. Corner.
80.90	Corner to Sect. 14. 15. 22 and 23
	Surface rolling
	Soil 2d rate

chains	
	North bet. Sect. 14 and 15
	Variation 13° 16' East
40.00	Set post. deposit chained stake. raise mound of earth with pits. as per instructions for ¼ Sec. Corner.
80.00	Set post. deposit chained stake. raise mound of earth with pits. as per instructions for corner to Sect. 10. 11. 14 and 15
	Surface gently rolling
	Soil 2d rate

Township No 22 North, Ra

chains	
	East on random line bet Sec 11 and 14
	Variation 13° 15' East
40.00	Set post for temporary 1/4 Sec. Corner
80.80	Intersect N. and S. line at a point 5 links N. of corner to Sec. 11. 12. 13 and 14 from which corner I dare
	N 89° 58' West on true line bet. Sec. 11 and 14
	Variation 13° 15' East
40.40	Set post. deposit charred stake. raise mound of earth with pits. as per instructions for 1/4 Sec. Cor
80.80	Corner to Sec. 10. 11. 14 and 15
	Surface gently rolling Soil 1st rate

No 12 West of the 6th Prin. Mer

chains	
	North bet. Sec. 10 and 11
	Variation 13° East
40.00	Set post. deposit charred stake. raise mound of earth with pits. as per instructions for 1/4 Sec. Corner.
80.00	Set post. deposit charred stake raise mound of earth with pits as per instructions for corner to Sec. 2. 3. 10 and 11
	Surface gently rolling Soil 1st rate

Township No 22 North, Range No 12 West of the 6th Prin. Mer.

chains		chains	
	East on random line bet. Secs. 2 and 11 Variation 13° East		North on random line bet. Secs. 2 and 3 Variation 13° 10' East
40.00	Set post for temporary 1/4 Sec. Corner	2.00	Set post for temporary 1/4 Sec. Corner
80.50	Intersect N. and S. line at a point 25 lks. S. of corner to Secs. 1. 2. 11 and 12 from which corner I run S 89° 49' West on true line bet. Secs. 2 and 11 Variation 13° East	4.00	Intersect North Boundary of Township at a point 20 lks. West of the corner to Secs. 2 and 3 from which corner I run S 89° West on true line bet. Secs. 2 and 3 Variation 13° 10' East
40.25	Set post. deposit chained stake, raise mound of earth with pits, as per instructions for 1/4 Sec. Corner.	2.00	Set post. deposit chained stake, raise mound of earth with pits, as per instructions for 1/4 Sec. Corner.
80.50	Corner to Secs. 2. 3. 11 and 12 Surface gently rolling Soil 2d rate	4.00	Corner to Secs. 2. 3. 10 and 11 Surface gently rolling Soil 2d rate

May 15th 1872

Township No 22 North, Range No 12 West of the 6th Prin. Mer.

Chains	
	North bet. Sec. 33 and 34, Variation 13° 21'
40.00	Set post. deposit chained stake. raise mound of earth with pits. as per instructions for 1/4 Sec. Cor.
80.00	Set post. deposit chained stake. raise mound of earth with pits as per instructions for Corner to Sec. 27. 28. 33 and 34 Surface broken Soil ~~worthless~~ poor

Chains	
	East on random line bet. Sec. 27 and 34 Variation 13° 10' East
40.00	Set post for temporary 1/4 Sec. Cor.
80.80	Intersect N and S line at a point 12 links N. of corner to Sec. 26. 27. 34 and 35 from which corner I run N 89° 55' West on true line bet. Sec. 27 and 34 Variation 13° 10' East
40.40	Set post. deposit chained stake. raise mound of earth with pits as per instructions for 1/4 Sec. Corner.
80.80	Corner to Sec. 27. 28. 33 and 34 Surface Sand Hill Soil worthless poor

Township No 22 North. Range No 12 West of the 6th Prin Mer.

chains	
	North bet. Sec. 27 and 28
	Variation 13° 20' E
40.00	Set post. deposit charred stake. raise mound of earth with pits. as per instructions for 1/4 Sec. Corner.
80.00	Set post. deposit charred stake. raise mound of earth with pits as per instructions for corner to Sec. 21. 22. 27 and 28
	Surface Sand Hills
	Soil ~~worthless~~ poor

chains	
	East on random line bet. Sec. 22 and 27
	Variation 13° 15' East
40.00	Set post for temporary 1/4 Sec. Corner
80.58	Intersect ~~[illegible]~~ S. N. Fed. Line of Township at a point 10 lks. South of corner to Sec. 22. 23. 26 and 27 from which corner I run
	S 89° 56' West on true line bet. Sec. 22 and 27
	Variation 13° 15' East
40.29	Set post. deposit charred stake raise mound of earth with pits. as per instructions for 1/4 Sec. Cor.
80.58	Corner to Sec. 21. 22. 27 and 28.
	Surface Sand Hills
	Soil ~~worthless~~ poor

Township No 22 North Range No 12 West of the 6th Prin. Mer.

chains	
	North bet. Sec. 21 and 22
	Variation 13° 20' East
40.00	Set post. deposit charred stake. raise mound of earth with pits, as per instructions for 1/4 Sec. Corner.
80.00	Set post. deposit charred stake. raise mound of earth with pits, as per instructions for Corner to Sec. ~~20~~ 15, 16, 21 and 22 ~~28~~ ~~29~~
	Surface Sand Hills
	Soil ~~worthless~~ poor

chains	
	East on random line bet. Sec. 15 and 22
	Variation 13° 15' East
40.00	Set post for temporary 1/4 Sec. Cor.
80.30	Intersect N. and S. line at a point 15 links North of corner to Sec. 14. 15. 22 and 23 from which corner I run
	N 89° 54' West on true line bet. Sec. 15 and 22
	Variation 13° 15' East
40.15	Set post. deposit charred stake, raise mound of earth with pits, as per instructions for 1/4 Sec. Cor.
80.30	Corner to Sec. 15. 16. 21 and 22.
	Surface rolling
	Soil sandy 3d. rate.

Township No 22 North. Range No 12 West of the 6th Prin Mer.

chains	
	North bet. Sec. 15 and 16
	Variation 13° 16' East
40.00	Set post. deposit chained stake. raise mound of earth with pits. as per instructions for 1/4 Sec. Corner.
80.00	Set post. deposit chained stake. raise mound of earth with pits. as per instructions for Corner to Sec. 9. 10. 15 and 16.
	Surface Sand Hills Soil 3d rate

chains	
	East on random line bet. Sec. 10 and 15
	Variation 13° 16' East
40.00	Set post for temporary 1/4 Sec. Corner.
80.75	Intersect N and S line at a point 40 lks. South of corner to Sec. 10. 11. 14 and 15 from which corner I note
	S 89° 48' West on true line bet. Sec. 10 and 15
	Variation 13° 16' East
40.37½	Set post. deposit chained stake. raise mound of earth with pits. as per instructions for 1/4 Sec. Corner.
80.75	Corner to Sec. 9. 10. 15 and 16
	Surface rolling Soil 2d rate

Township No 22 South. Range

Chains	
	North bet. Secs. 9 & 10 Variation 13° 10' East
40.00	Set post. deposit chained stake. raise mound of earth with pits. as per instructions for 1/4 Sec. Cor.
80.00	Set post. deposit chained stake. raise mound of earth with pits as per instructions for Corner to Secs. 3 4. 9 & 10 Surface gently rolling Soil 2nd rate

No 12 West of the 6th Prin. Mer.

Chains	
	East on random line bet. Secs. 3 & 10 Variation 13° 15' East
40.00	Set post for temporary 1/4 Sec. Corner
80.37	Intersect N. and S line at a point 62 links South of corner to Secs. 2. 3. 10 & 11 from which corner I and S 89° 33' West on true line bet. Secs. 3 & 10 Variation 13° 15' East
40.18½	Set post. deposit chained stake. raise mound of earth with pits. as per instructions for 1/4 Sec. Corner.
80.37	Corner to Secs. 3. 4. 9 & 10 Surface gently rolling Soil 2nd rate

Township No 22 North. Range No 12 West of the 6th Prin Mer

chains		chains	
	North on random line bet. Sec. 3 and 4 Variation 13° East		North bet. Sec. 32 and 33 Variation 13° 30' East
40.00	Set post for temporary 1/4 Sec. Corner	40.00	Set post. deposit chaned stake. raise mound of earth with pits. as per instructions for 1/4 Sec. Corner
80.35	Intersect North Boundary of Township at a point 29 lks. West of corner to Sec. 3 and 4 from which corner I run S 12' West on true line bet. Sec. 3 and 4 Variation 13° East	80.00	Set post. deposit chaned stake. raise mound of earth with pits as per instructions for corner to Sec. 28. 29. 32 and 33 Surface broken Soil ~~worthless~~ poor
40.35	Set post. deposit chaned stake. raise mound of earth with pits. as per instructions for 1/4 Sec. Corner		
80.35	Corner to Sec. 3. 4. 9 and 10 Surface gently rolling Soil 2d rate		

May 16th 1872.

Township No 22 North, Range No 12 West of the 6th Prin Mer.

chains	
	East on random line bet. Sec 28 and 33
	Variation 13° East
40.00	Set post for temporary 1/4 Sec. Corner
79.80	Intersect N and S line at a point 30 lks N. of corner to Secs 27. 28. 33 and 34 from which corner I run
	N 89° 47' West on true line bet. Secs 28 and 33
	Variation 13° East
39.90	Set post. deposit chaned stake. raise mound of earth with pits. as per instructions for 1/4 Sec. Corner
79.80	Corner to Secs 28. 29. 32 and 33
	Surface broken
	Soil ~~mottless~~ poor

chains	
	North bet. Sect 28 and 29
	Variation 13° 20' E
40.00	Set post. deposit chaned stake. raise mound of earth with pits. as per instructions for 1/4 Sec. Corner.
80.00	Set post. deposit chaned stake. raise mounds of earth with pits as per instructions for Corner to Secs 20. 21. 28 and 29
	Surface broken.
	Soil ~~mottless~~ poor

Township No 22 North Range No 12 West of the 6th Prin. Mer.

Chains		Links
	East on random line bet. Sec. 21 and 28 Variation 13° East	
40.00	Set post for temporary 1/4 Sec. Corner	0.00
79.60	Intersect N. and S. line at a point 5 links S. of corner to Secs. 21. 22. 27 and 28 from which cor. I found S 89° 58' West on true line bet Sec. 21 and 28. Variation 13° East	0.00
39.80	Set post, deposit chained stake, raise mound of earth with pits as per instructions	
79.60	Corner to Secs. 20. 21. 28 and 29 Surface broken Soil ~~worthless~~ good	

Chains		Links
	North bet. Secs. 20 and 21 Variation 13° 20' East	
	Set post, deposit chained stake, raise mound of earth with pits, as per instructions for 1/4 Sec. Corner.	
	Set post, deposit chained stake, raise mound of earth with pits, as per instructions for Corner to Secs. 16. 17. 20 and 21 Surface broken Soil ~~worthless~~ good	

Township No 22 North. Range No 12 West of the 6th Prin. Mer.

chains		chains	
	East on random line bet. Secs. 16 and 21 Variation 13° East		North bet. Secs. 16 and 17 Variation 13° 20' East
40.00	Set post for temporary 1/4 Sec. Corner —	40.00	Set post. deposit charred stake. raise mound of earth with pits, as per instructions for 1/4 Sec. Cor.
79.10	Intersect N and S line at a point 20 lks. S of corner to Secs. 15 16 from which corner I run S 89° 51' West on true line bet. Secs. 16 and 21 Variation 13° East	80.00	Set post. deposit charred stake. raise mound of earth with pits. as per instructions for ~~Sec.~~ Corner to Secs. 8. 9. 16 and 17
39.55	Set post. deposit charred stake. raise mound of earth with pits. as per instructions for 1/4 Sec. Corner —		Surface broken
79.10	Corner to Secs. 16. 17. and 21		Soil ~~worthless~~ poor
	Surface broken.		
	Soil ~~worthless~~ poor		

Township No 22 North Ra No 12 West of the 6th Prin Mer.

chains		chains	
	East on random line bet. Secs. 9 and 16 Variation 13° East		North bet. Secs. 8 and 9 Variation 13° 20' East
40.00	Set port for temporary 1/4 Sec. Corner.	0.00	Set port. deposit charred stake. raise mound of earth with pits. as per instructions for 1/4 Sec. Cor.
79.40	Intersect N. and S. line at a point 9 lks. S. of corner to Secs. ~~8~~ 9. 10, 15, 16 ~~and 17~~ from which corner I run S 89° 56' West on true line bet. Secs. 9 and 16 Variation 13° East	0.00	Set port. deposit charred stake. raise mound of earth with pits. as per instructions for corner to Secs. 4. 5. 8 and 9 Surface broken Soil ~~worthless~~ poor
39.70	Set port. deposit charred stake. raise mound of earth with pits. as per instructions for 1/4 Sec. Corner.		
79.40	Corner to Secs. 8. 9. 16 and 17 Surface broken Soil ~~worthless~~ poor		

Township No 22 North, Range No 12 West of the 6th Prin Mer

chains		chains	
	East on random line bet. Sec. 4 and 9		North on random line bet. Sec. 4 and 5
	Variation 13° East		Variation 13° East
40.00	Set post for temporary 1/4 Sec. Corner	0.00	Set post for temporary 1/4 Sec. Corner
79.50	Intersect N and S line at a point 20 lks. S. of corner to Sec. 3.4.9 and 10 from which corner I run	0.27	Intersect North Boundary of Township at a point 11 lks. West of cor. to Sec. 4 and 5 from which corner I run
	S 89° 51' West on true line bet. Sec. 4 and 9		S 5' West on true line bet. Sec. 4 and 5
	Variation 13° East		Variation 13° East
39.75	Set post. deposit chained stake, raise mound of earth with pits, as per instructions for 1/4 Sec. Corner	0.27	Set post. deposit chained stake, raise mound of earth with pits, as per instructions for 1/4 Sec. Corner
79.50	Corner to Sec. 4.5.8 and 9	0.27	Corner to Sec. 4.5.8 and 9
	Surface broken		Surface gently rolling
	Soil ~~worthless~~ poor		Soil 2nd rate

Township No 22 North. Ra

chains	
	North bet. Sec. 31 and 6
	Variation 13° 25'
10.00 –	Enter bottom lands S.E.
40.00	Set post. deposit chan stake. raise mound of earth with pits. as per instructions for 1/4 Sec. Corner
54.00 –	Cedar Creek 40 links wide, runs S.E.
80.00	Set post. deposit chan stake. raise mound of earth with pits. as per instructions for Corner to Sec. 29. 30. 31 and 32
	Surface except the South 10 chains level bottom
	Soil 2d rate in bottom; 3d rate on hill

No 12 West of the 6th Prin. Mer.

chains	
	East on random line bet. Sec. 29 and 32
	Variation 13° East
73.00	Leave level Bottom & enter Sand Hills bearing N.W. and S.E.
40.00	Set post for temporary 1/4 Sec. Corner.
79.50	Intersect N. and S. line at a point 18 links South of corner to Sec. 28. 29. 32 and 33 from which corner I run S 89° 52' West on true line bet. Sec. 29 and 32
	Variation 13° East
39.75	Set post. deposit chand stake. raise mound of earth with pits as per instructions for 1/4 Sec. Corner.
79.50	Corner to Sec. 29. 30. 31 and 32
	Surface broken
	Soil poor ~~worthless~~ (except 1st 13 chs. which is – level – 2d rate bottom land

Township No 22 North - Range No 12 West of the 6th Prin Mer

chains		chains	
	West on random line bet. Sec. 30 and 31		North bet. Sec. 29 and 30
	Variation 13° East	30.00	Variation 13° 25' East
31.00	Cedar Creek 40 lks wide flows S.E. — from N.W.		Leave Bottom and enter Sand Hills bearing N.W. and S.E.
40.00	Set post for temporary 1/4 Sec. Corner.	40.00	Set post. deposit chained stake. raise mound of earth with pits. as per instructions for 1/4 Sec. Corner.
65.00	Leave level Bottom & enter Sand Hills, N.W. & S.E.		
79.40	Intersect West Boundary of Township at a point 30 lks North of corner to Secs 30 and 31 from which corner I run East N 89° 47' West on line line bet. Sec. 30 and 31	0.00	Set post. deposit chained stake. raise mound of earth with pits. as per instructions for corner to Secs 19. 20. 29 and 30
	Variation 13° East		Surface 1st 30 chs level Bottom
39.40	Set post. deposit chained stake. raise mound of earth with pits. as per instructions for 1/4 Sec. Corner to Secs 29. 30 31 and 32		Soil 3rd rate
79.40			Balance - broken Sand Hills
			Soil ~~worthless~~ poor

Surface 1st 65 chs level Bottom
Soil 2nd rate. Balance Sand Hills
" 3rd rate — } May 17th 18

Township No 22 North - Rai No 12 West of the 6th Prin Mer.

chains		chains	
	East on random line bet. Secs. 20 and 29 Variation 13° East		West on random line bet. Secs. 19 and 30 Variation 13° East
40.00	Set post for temporary 1/4 Sec. Corner	30.00	Leave Sand Hills and enter level Bottom N.W. and S.E.
79.61	Intersect N and S line at a point 30 lks. S. of corner to Secs. 20. 21. 28 and 29 from which corner I run	40.00	Set post for temporary 1/4 Sec. Corner.
	S 89° 47' West on true line bet. Secs. 20 and 29 Variation 13° East	71.00	Cedar Creek 40 lks. wide flows from N. to South
39.80½	Set post. deposit charred stake. raise mound of earth with pits. as per instructions for 1/4 Sec. Corner.	73.00	Cedar Creek 48 lks. wide flows N.E. — from S.W.
79.61	Corner to Secs. 19. 20. 29 and 30	79.20	Intersect West Boundary of Township at a point 90 lks. N. of corner to Secs. 19 and 30 from which corner I run
	Surface broken		N 89° 21' East on true line bet. Secs. 19 and 30 Variation 13° East
	Soil ~~worthless~~ poor	39.20	Set post. deposit charred stake. raise mound of earth with pits. as per instructions for 1/4 Sec. Corner.
		79.20	Corner to Secs. 19. 20. 29 and 30
			Surface 1st 30 chs. broken Sand Hills Soil ~~worthless~~ "poor" Balance level Bottom 2nd rate

Township No 22 North. Range No 12 West of the 6th Prin Mer.

Chains		Chains	
	North bet. Sec. 19 and 20. Variation 13° 25' East		East on random line bet. Sec. 17 and 20 Variation 13° East
40.00	Set post. deposit chained stake. raise mound of earth with pits. as per instructions for 1/4 Sec. Cor.	40.00	Set post for temporary 1/4 Sec. Corner.
80.00	Set post. deposit chained stake. raise mound of earth with pits. as per instructions for Corner to Sec. 17. 18. 19 and 20 Surface broken Soil ~~worthless~~ poor	79.84	Intersect A and S line at a point 27 lks S. of corner to Sec. 16. 17. 20 and 21 from which corner I run S 89° 48' West on true line bet. Sec. 17 and 20 Variation 13° East
		39.92	Set post. deposit chained stake. raise mound of earth with pits. as per instructions for 1/4 Section
		79.84	Corner to Sec. 17. 18. 19 and 20 Surface broken Soil ~~worthless~~ poor

Township No 22 North, Range No 12 West of the 6th Prin. Mer.

Chains		Chains	
	West on random line bet. Sec. 18 and 19 Variation 13° East		North bet. Sec. 17 and 18 Variation 13° 25' East
40.00	Set post for temporary 1/4 Sec. Corner.	40.00	Set post. deposit chained stake. raise mound of earth with pits. as per instructions for 1/4 Sec. Corner
69.00	Leave Sand Hills and enter Bottom – N.W. & S.E.	80.00	Set post. deposit chained stake. raise mound of earth with pits, as per instructions for Corner to Sec. 7. 8. 17 and 18
78.90	Intersect West Boundary of the Township at a point 65 lks N. of corner to Sec. 18 and 19 from which corner I run N 89° 32' East on mid line bet. Sec. 18 and 19 Variation 13° East		Surface broken Soil ~~worthless~~ poor
38.90	Set post. deposit chained stake raise mound of earth with pits. as per instructions for 1/4 Sec. Corner to Sec. 17. 18 and 20		
78.90	Surface broken Soil worthless poor		

Township No 22 North

chains	
	East on random line bet. Sec. 8 and 17
	Variation 13° East
40.00	Set port for temporary 1/4 Sec. Corner
79.76	Intersect N and S line at a point 34 lks South of corner to Sec. 8.9.16 and 17 from which corner I run
	S 89° 45' West on true line bet. Sec. 8 and 17
	Variation 13° East
39.88	Set port. deposit charred stake. raise mound of earth with pits as per instructions for 1/4 Sec. Cor.
79.76	Corner to Sec. 7.8.17 and 18
	Surface broken
	Soil ~~worthless~~ poor

No 12 West of the 6th Prin Mer

chains	
	West on random line bet Sec. 7 and 18
	Variation 13° East
40.00	Set port for temporary 1/4 Sec. Corner
78.00	Intersect West Boundary of Township at a point 71 lks South of corner to Sec. 7 and 18 from which corner I run
	S 89° ~~30~~ 29' East on true line bet. Sec. 7 and 18
	Variation 13° East
38.00	Set port. deposit charred stake. raise mound of earth with pits. as per instructions for 1/4 Sec. Corner
78.00	Corner to Sec. 7.8.17 & 18
	Surface broken
	Soil ~~worthless~~ poor

Township No 22 North, Range No 12 West of the 6th Prin. Mer.

chains	
	North bet. Sec. 7 and 8
	Variation 13° 25'
40.00	Set post deposit chain stake, raise mound of earth with pits as per instructions for 1/4 Sec. Corner
80.00	Set post deposit chain stake, raise mound of earth with pits as per instructions for Cor. to Sec. 5. 6. 7 and 8
	Surface broken
	Soil ~~mottled~~ poor

chains	
	East on random line bet. Sec. 5 and 8
	Variation 13° East
40.00	Set post for temporary 1/4 Sec. Corner
80.07	Intersect N. 1/4 S. line ~~West Boundary of Township~~ at a point 21 lks. S. of corner to Sec. 4. 5. 8 and 9 from which corner I run S 89° 51' West on true line bet. Sec. 5 and 8
	Variation 13° East
40.03½	Set post deposit chain stake, raise mound of earth with pits as per instructions for 1/4 Sec. Cor.
80.07	Corner to Sec. 5. 6. 7 and 8
	Surface broken
	Soil ~~mottled~~ poor

Township No 22 North. Range No 12 West of the 6th Prin Mer.

chains	
	West on random line bet. Sec. 6 and 7
	Variation 13° 10' East
40.00	Set post for temporary 1/4 Sec. Cor.
77.68	Intersect West Boundary of Township at a point 35 lks N. of corner to Sec. 6 and 7 from which corner I run
	N 89° 45' East on true line bet. Sec. 6 and 7
	Variation 13° 10' East
37.68	Set post. deposit chaned stake. raise mound of earth with pits. as per instructions for 1/4 Sec. Cor
77.68	Corner to Sec. 5. 6. 7 and 8
	Surface broken
	Soil ~~worthless~~ poor

chains	
	North on random line bet. Sec. 5 and 6
	Variation 13° 15' East
40.00	Set post for temporary 1/4 Sec. Corner
80.40	Intersect ~~West~~ North Boundary of Township at a point 19 lks East of corner to Sec. 5 and 6 from which corner I run
	S 4' East on true line bet. Sec. 5 and 6
	Variation 13° 15' East
40.40	Set post. deposit chaned stake. raise mound of earth with pits. as per instructions for 1/4 Sec. Cor
80.40	Corner to Sec. 5. 6. 7 and 8.
	Surface broken
	Soil ~~worthless~~ poor

May 18th 1872

Township No 22 North, Range No 12 West of the 6th Prin Mer

General Description.

This Township contains some gently rolling prairie land, in the North-Eastern part - The soil is good 2d rate, and well adapted to grazing or any agricultural purposes. Cedar Creek runs through the S.W. corner. There is a narrow level bottom, along this creek - the soil of which is 2d rate, well adapted to agriculture. The balance of the Township is Sand Hills, valuable only for grazing - and affording but little grass for that purpose.

List of Names.

A list of the names of the individuals employed to assist in running measuring or marking the lines and corners described in the foregoing field notes of Township No 22 North of the base line of Range No 12 West of the 6th Prin. Meridian, showing the respective capacities in which they acted.

John Mangold } Chainmen
W. H. Philips }

Anthony H. Clinton } Monumenter Axmen & Flagmen
Trefla Gennier }

We hereby certify that we assisted George T. Randall deputy surveyor in surveying and subdividing Township No. 22 North of Range No. 12 West of the 6th Principal Meridian, and that said Township has been in all respects, to the best of our knowledge and belief, well and faithfully surveyed, and the boundary monuments planted according to the instructions furnished by the Surveyor General

John Mangold } Chainmen
W. F. Wilcox }

Anthony H. Clinton } Mound men
Frefd Grenier } Axmen & Flagmen

Subscribed and sworn to by the above named persons before me a Notary Public for the County of Antelope State of Nebraska, this 29th day of May 1872

J. O. Blanchard
Notary Public

I, George T. Kendall Deputy Surveyor, do solemnly swear that in pursuance of a joint contract wherein Chauncey Wiltse, George T. Kendall and Henry Court, are joint contractors with E. E. Cunningham, United States Surveyor General for the Dist. of Nebraska and Iowa, bearing date the 22d day of April 1872, I have well, faithfully and truly, in my own proper person, surveyed all those parts or portions of Township No 22 North of the base line of Range No 12 West of the 6th Principal Meridian, State of Nebraska, as are represented in the foregoing field notes, as having been surveyed under my direction, and I do further solemnly swear that all the corners of

said surveys have been established and perpetuated in strict accordance with the Surveying Manual and printed instructions and that the foregoing are the true and original field notes of such survey.

George T. Kendall
Deputy Surveyor

Subscribed by said George T. Kendall Deputy Surveyor and sworn to before me a Notary Public for the County of Antelope State of Nebraska this 29th day of May 1872.

H. C. Blanchard
Notary Public

Surveyor General's Office
Plattsmouth Aug 19 1872

The foregoing field Notes of the Survey and Subdivision of Township No 22 North of Base line Range No 12 West 6th P.M. Executed by George T. Kendall under Joint Contract No 51 dated April 22d 1872. wherein Chauncey Wiltse. George T. Kendall & Henry Court are Joint Contractors with E. E. Cunningham in the Month of May 1872. having been critically Examined the Necessary Corrections and Explanations made the said field Notes and Surveys they describe are hereby approved

E. E. Cunningham
Surveyor General

Index Diagram

Town 23 N. Range 12 W.

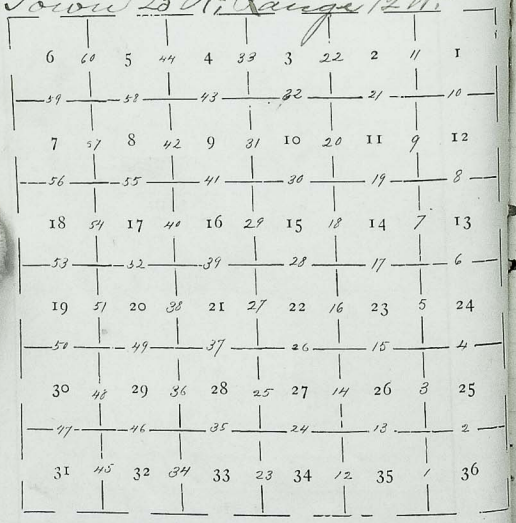

Field Notes
of the
Survey and Sub-divisions
of
Township No 23 North
of
Range No 12 West
of the
6th Prin. Meridian
in the
State of Nebraska.

Executed
by Chauncey Willis, Deputy
Surveyor under Joint
Contract No 51. dated
April 22d 1872.

Survey
Commenced 7th day 14th 1872
Completed 7th day 23rd 1872

Township No 23 North - Range No 12 West of the 6th Prin. Mer.

List of Names.

A list of the names of those who were employed to assist in surveying and sub-dividing this Township.

A. B. Campbell } Chainmen
W. A. Smith }
Joseph W. Gay } Moundmen Axmen and Flagmen
Granger Greenier }

chains

To determine the proper adjustment of my compass for sub-dividing this Township. I commence at the corner to Townships 22 and 23 North, Ranges 11 and 12 West. and run North on a blank line along the East Boundary of Section 36.

Variation 13° 10' East

39.72 To 1/4 Sec. Corner.

79.68 To the Corner to Sec. 25 and 36

Therefore my compass is in proper adjustment.

Township No 23 North, Range No 12 West of the 6th Prin Mer.

chains	
	North bet. Sec. 35 and 36
	Variation 13° 10' East
40.00	Set post. deposit chained stake raise mound of earth with pits as per instructions for 1/4 Sec. Corner.
80.00	Set post. deposit chained stake raise mound of earth with pits as per instructions for Corner to Sec. 25. 26. 35 and 36
	Surface Sand Hills
	Soil mother

chains	
	East on random line bet. Sec. 25 and 36
	Variation 13° 10' East
40.00	Set post for temporary 1/4 Sec. Corner.
80.08	Intersect East Boundary of Township at a point 59 lks. North of corner to Sec. 25 and 36 from which corner bears N 89° 35' West on true line bet. Sec. 25 and 36
	Variation 13° 10' East
40.04	Set post. deposit chained stake, raise mound of earth with pits, as per instructions for 1/4 Sec. Corner.
80.08	Corner to Sec. 25. 26. 35 and 36.
	Surface Sand Hills
	Soil 3rd rate.

Township No 23 North. Range No 12 West of the 6th Prin. Mer.

chains	
	North bet. Sec. 25 and 26
	Variation 13° 10' E
40.00	Set post. deposit chained stake, raise mound of earth with pits as per instructions for 1/4 Sec. Cor.
70.00	Leave low Sand Hills and enter Valley, bearing East and West
80.00	Set post. deposit chained stake, raise mound of earth with pits as per instructions for corner to Sec. 23. 24. 25 and 26
	Surface 1st 70 chains Sand Hills
	Soil 3d rate.
	Balance level valley
	Soil 2d rate

chains	
	East on random line bet Sec. 24 and 25
	Variation 13° 10' East
40.00	Set post for temporary 1/4 Sec. Corner.
42.00	Leave Valley and enter Sand Hills bearing N. E and S. West.
79.98	Intersect East Boundary of Township at a point 10 lks North of corner to Sec. 24 and 25 from which corner I mark
	N 89° 56' West on true line bet. Sec. 24 and 25
	Variation 18° 10' East
39.99	Set post. deposit chained stake, raise mound of earth with pits as per instructions for 1/4 Sec. Cor.
79.98	Corner to Sec. 23. 24. 25 and 26
	Surface 1st 42 chs valley
	Soil 2d rate
	Balance Sand Hills
	Soil 3d rate.

Township No 23 North, Range No 12 West of the 6th Prin. Mer.

chains

North bet Sec. 23 and 24
Variation 18° 10' East

20.00 Leave Valley and enter Sand Hills, W. and N.E.

40.00 Set post. deposit chained stake. raise mound of earth with pits as per instructions for 1/4 Sec. Corner.

72.00 Leave Sand Hills. and enter Valley bearing S.W. and N.E.

80.00 Set post. deposit chained stake. raise mound of earth with pits. as per instructions for corner to Sec. 13. 14. 23 and 24
Surface 1st. 20 ch. level valley
Soil 2d. rate
Sept 52 ch. Sand Hills
Soil 3d. rate -
Balance level valley
Soil 2d. rate.

chains

East on random line bet Sec. 13 and 24
Variation 18° 10' East

38.00 Leave Valley and enter Sand Hills.

40.00 Set post for temporary 1/4 Sec. Corner. E. and S.

65.00 Leave Sand Hills and enter Valley bearing N. and S.

80.25 Intersect East Bound ary of Township at post. corner to Sec. 13 and 24 from which corner Run West on true line bet. Sec. 13 and 24
Variation 18° 10' East

40.12½ Set post. deposit chained stake. raise mound of earth with pits as per instructions for 1/4 Sec. Corner.

80.25 Corner to Sec. 13. 14. 23 and 24
Surface 1st. 38 ch. Valley
Soil 2d. rate -
Sept 27 ch. Sand Hills
Soil 2d. rate
Balance Valley - 2d. rate

Township No 23 North, Range No 12 West of the 6th Prin. Mer.

chains	
	North- bet. Sec. 13 and 14
	Variation 13° 5' East
21.00	Leave Valley S.E. and S.W. enter Sand Hills.
40.00	Set post. deposit chained stake. raise mound of earth with pits as per instructions for 1/4 Sec. Corner.
80.00	Set post. deposit chained stake. raise mound of earth with pits as per instructions for corner to Sec. 11. 12. 13 and 14
	Surface 1st. 21 ch. Valley Soil 2d. rate
	Balance Sand Hills Soil 2d. to 8d. rate.

chains	
	East on random line bet. Sec. 12 and 13
	Variation 13° 10' East
40.00	Set post for temporary 1/4 Sec. Corner.
78.00	Leave Sand Hills S.W. and S.E. enter valley.
80.32	Intersect East Boundary of Township at a point 5 lks. North of corner to Sec. 12 and 13 from which corner I run
	S 89° 58' West on true line bet. Sec. 12 and 13
	Variation 13° 10' East
40.16	Set post. deposit chained stake. raise mound of earth with pits as per instructions for 1/4 Sec. Corner.
80.32	Corner to Sec. 11. 12. 13 and 14
	Surface Sand Hills (rept 2.32 ch.) Soil 8d. rate -

Township No 23 North. Range No 12 West of the 6th Prin. Mer.

chains	
	North bet. Sec. 11 and 12. Variation 13° 5' East
40.00	Set post. deposit chained stake. raise mound of earth with pits as per instructions for ¼ Sec. Corner.
78.00	Leave Sand Hills and enter Bottom bears N.W. and S.E.
80.00	Set post. deposit chained stake. raise mound of earth with pits as per instructions for Corner to Sec. 1. 2. 11 and 12
	Surface Sand Hills Soil 3rd rate.

chains	
	East on random line bet. Sec. 1 and 12 Variation 13° 10' East
40.00	Set post for temporary ¼ Sec. Corner.
80.18	Intersect East Bound ary of Township at a point 50 chs. South of Corner to Sec. 1 and 12 from which corner I run S 89° 39' West on true line bet Sec. 1 and 12 Variation 13° 10' East
40.09	Set post. deposit chained stake. raise mound of earth with pits as per instructions for ¼ Sec. Cor.
80.18	Corner to Sec. 1. 2. 11 and 12
	Surface Bottom Soil 1st rate.

Township No 23 North. Range No 12 West of the 6th Prin. Mer.

chains	
	North on meander line bet. Sec. 1 and 2
	Variation 13° 10' East
40.00	Set for temporary 1/4 Sec. Corner -
80.45	Intersect North 1 Boundary of Township at a point 8 links West of corner to Sec. 1 and 2 from which corner I run S. 3° West on line line bet. Sec. 1 and 2
	Variation 13° 10' East
40.45	Set port. deposit chained stake. raise mound of earth with pits. as per instructions for 1/4 Sec. Corner.
80.45	Corner to Sec. 1. 2. 11 and 12
	Surface level bottom Soil 1st rate
	May 19th 1872

chains	
	North bet. Sec. 34 and 35
	Variation 13° 10' East
40.00	Set port. deposit chained stake. raise mound of earth with pits, as per instructions for 1/4 Sec. Corner.
80.00	Set port. deposit chained stake. raise mound of earth with pits as per instructions for Corner to Sec. 26. 27. 34 and 35
	Surface rolling Soil Sandy - 3rd rate

Township No 23 North Range No 12 West of the 6th Prin. Mer.

chains	
	East on random line bet Sec. 26 and 35
	Variation 18° East
40.00	Set post for temporary 1/4 Sec. Corner.
80.18	Intersect N and S line at a point 40 lks. S. of corner to Secs. 25. 26. 35 and 36 from which corner I run S 87° 43' West on true line bet. Secs. 26 and 35
	Variation 18° East
40.09	Set post. deposit charred stake. raise mound of earth with pits as per instructions for 1/4 Sec. Corner.
80.18	Corner to Secs. 26. 27. 34 and 35
	Surface rolling
	Soil sandy. 3rd rate.

chains	
	North bet. Secs. 26 and 27
	Variation 18° 0' East
40.00	Set post. deposit charred stake. raise mound of earth with pits as per instructions for 1/4 Sec. Corner.
80.00	Set post. deposit charred stake. raise mound of earth with pits as per instructions for Corner to Secs. 22. 23. 26 and 27
	Surface rolling
	Soil sandy. 3rd rate.

Township No 23 North Range No 12 West of the 6th Prin. Mer.

chains	
	East on random line bet Sec. 23 and 26 Variation 13° East
28.00	Leave Sand Hills and enter Valley. N. & S.
40.00	Set post for temporary 1/4 Sec. Cor.
80.12	Intersect N. and S. line at post. corner to Sec. 23. 24. 25 and 26 from which corner I am West on true line bet. Sec. 23 and 26 Variation 13° East
40.06	Set post. deposit chained stake. raise mound of earth with pits as per instructions for 1/4 Sec. Corner
80.12	Corner to Sec. 22. 23. 26 and 27 Surface rolling 28 chs rolling Soil Sandy 3d rate. Balance Valley — soil 2d rate

chains	
	North bet. Sec. 22 & 23 Variation 13° 10' East
40.00	Set post. deposit chained stake. raise mound of earth with pits. as per instructions for 1/4 Sec. Cor.
80.00	Set post. deposit chained stake. raise mound of earth with pits. as per instructions for Corner to Sec. 14. 15. 22 and 23 Surface rolling Soil Sandy 3d rate

Township No 23 North Range

chains	
	East on random line bet. Secs. 14 and 23
	Variation 13° East
30.00	Leave Sand Hills & enter Valley N.E. and S.W.
40.00	Set post for temporary 1/4 Sec. Corner.
50.00	Leave Valley N. and S. and enter Sand Hills
70.00	Leave Sand Hills and enter Valley N.E. and S.W.
80.15	Intersect N. and S. line at a point 11 lks. South of corner to Secs. 13. 14 23 and 24 from which corner I run
	S 89° 55 West on true line bet. Secs. 14 and 23
	Variation 13° East
40.07 1/2	Set post deposit charred stake, raise mound of earth with pits as per instructions for 1/4 Sec. Cor
80.15	Corner to Secs. 14. 15. 22 and 23
	Surface Valley level 2d. rate. Balance rolling

No 12 West of the 6th Prin Mer

chains	
	North bet. Secs. 14 and 15
	Variation 13° 10' East
40.00	Set post. deposit charred stake, raise mound of earth with pits as per instructions ~~as per instructions~~ for 1/4 Sec. Corner.
80.00	Set post. deposit charred stake. raise mound of earth with pits as per instructions for Corner to Secs. 10. 11. 14 and 15
	Surface gently rolling Soil 1st rate.

Township No 23 North. Range No 12 West of the 6th Prin. Mer.

chains		chains	
	East on random line bet. Secs. 11 and 14 Variation 13° East	40.00	North bet. Secs. 10 and 11 Variation 13° East Set post. deposit chained stake. raise mound of earth with pits as per instructions for 1/4 Sec. Corner.
40.00	Set post for temporary 1/4 Sec. Corner.		
80.23	Intersect N. and S. line at a point 33 lks. South of corner to Secs. 11.12.13 and 14 from which Corner bears S 89° 46' West on true line bet Secs. 11 and 14 Variation 13° East	0.00	Set post. deposit chained stake. raise mound of earth with pits as per instructions for Corner to Secs. 2. 3. 10 and 11
8 40.11½	Set post. deposit chained stake. raise mound of earth with pits. as per instructions for 1/4 Sec. Corner		Surface gently rolling Soil 1st rate.
80.23	Corner to Secs. 10.11.14 and 15 Surface rolling Soil sandy 2nd rate		

Township No 23 North, Range No 12 West of the 6th Prin. Mer.

chains		chains	
	East on random line bet. Sec. 2 and 11 Variation 13° East	10.00	North on random line bet. Sec. 2 and 3 Variation 13° 10' East
40.00	Set post for temporary 1/4 Sec. Corner.	40.00	Set post for temporary 1/4 Sec. Corner.
72.00	Leave Sand Hills and enter Bottom N. W. and S. E.	40.00	~~Enter Bottom & leave rolling land - N. W. and S. E.~~
79.85	Intersect N. and S line at post. corner to Sec. 1. 2. 11 and 12 from which corner I run West on a true line bet. Sec. 2. and 11 Variation 13° E	80.40	Intersect North Boundary of Township at a point 7 chs. West of corner to Sect. 2 and 3 from which corner I run S. 3 West on true line bet. Sec. 2 and 3 Variation 13° 10' East
39.92½	Set post. deposit chained stake. raise mound of earth with pits as per instructions for 1/4 Sec. Corner.	40.40	Set post. deposit chained stake; raise mound of earth with pits as per instructions for 1/4 Sec. Corner.
79.85	Corner to Sec. 2. 3. 10 and 11	80.40	Corner to Sec. 2. 3. 10 and 11
	Surface rolling Soil 2d rate		Surface 1st 10 chs. rolling Soil 2d rate Balance level Bottom May 20th.

Township No 23 South Range No 12 West of the 6th Prin. Mer.

chains	
	North bet. Sect 33 and 34
	Variation 12° East
40.00	Set post. deposit chaining stake. raise mound of earth with pits as per instructions for 1/4 Sec. Corner.
80.00	Set post. deposit chaining stake. raise mound of earth with pits as per instructions for Corner to Sect 27. 28. 33 and 34
	Surface rolling
	Soil Sandy - Timbered

chains	
	East on random line bet. Sec. 27 and 34
	Variation 18° East
40.00	Set post for temporary 1/4 Sec. Corner
80.19	Intersect S. and S line at a point 5 lks. South of corner to Sect. 26. 27. 34 and 35 from which corner I run
	S 89° 58' West on true line bet. Sect. 27 and 34
	Variation 18° East
40.09½	Set post. deposit chaining stake. raise mound of earth with pits as per instructions for 1/4 Sec. Corner
80.19	Corner to Sec. 27. 28. 33. and 34
	Surface rolling
	Soil sandy 3rd rate

Township No 23 North Range No 12 West of the 6th Prin Mer.

chains	
	North bet. Sect 27 and 28 Variation 12° 50'
40.00	Set post. deposit chained stake raise mound of earth with pits. as per instructions for 1/4 Sec. Corner.
80.00	Set post. deposit chained stake. raise mound of earth with pits. as per instructions for Corner to Sec.s 21. 22. 27. and 28 Surface rolling Soil 3d rate

chains	
	East on random line bet Sect 22 and 27 Variation 13° East
40.00	Set post for temporary 1/4 Sec. Corner
79.74	Intersect N and S line at a point 10 lks N. of corner to Sect 22. 23 26 and 27 from which cor. I run N 89° 56' West on true line bet Sect 22 and 27 Variation 13° East
39.87	Set post. deposit chained stake. raise mound of earth with pits as per instructions for 1/4 Sec. Corner
79.74	Corner to Sect. 21. 22. 27 and 28 Surface rolling Soil 3d rate

Township No 23 North. Range No 12 West of the 6th Prin. Mer.

chains	
	North bet. Sect. 21 and 22
	Variation 12° 50' E
40.00	Set post. deposit chained stake. raise mound of earth with pits as per instructions for 1/4 Sec. Corner.
80.00	Set post. deposit chained stake, raise mound of earth with pits. as per instructions for Corner to Sect. 15. 16. 21 and 22
	Surface rolling
	Soil 3rd rate

chains	
	East on random line bet. Sect. 15 and 22
	Variation 13° East
40.00	Set post for temporary 1/4 Sec. Corner.
79.50	Intersect N. and S line at a point 4 lk. S. of corner to Sect. 14. 15. 22 and 23. from which corner I run
	N 89° 58' West on true line bet. Sect. 15 and 22.
	Variation 18° East
39.78½	Set post. deposit chained stake. raise mound of earth with pits. as per instructions for 1/4 Sec. Corner.
79.50	Corner to Sect. 15. 16. 21 and 22
	Surface rolling
	Soil Sandy 3rd rate

Township No 23 North. Range No 12 West of the 6th Prin. Mer.

chains	
	North bet Secs. 15 and 16
	Variation 12° 50' East
40.00	Set port. deposit chained stake. raise mound of earth with pits as per instructions for 1/4 Sec. Corner.
80.00	Set port. deposit chained stake. raise mound of earth with pits as per instructions for Corner to Secs. 9.10.15 and 16.
	Surface gently rolling Soil 2d rate

chains	
	East on random line bet. Secs. 10 and 15
	Variation 13° 15' East
40.00	Set port for temporary 1/4 Sec. Corner
79.54	Intersect N and S line at a point 6 lks. North of corner to Secs. 10. 11. 14 and 15 from which cor. I now
	N 89° 57' West on true line bet. Secs. 10 and 15.
	Variation 13° 15' East
39.77	Set port. deposit chained stake. raise mound of earth with pits as per instructions for 1/4 Sec. Corner.
79.54	Corner to Secs. 9. 10. 15 and 16.
	Surface gently rolling Soil 2d rate

Township No 23 North. Range No 12 West of the 6th Prin. Mer.

chains	
	North bet. Sec. 9 and 10
	Variation 13° East
40.00	Set post. deposit chained stake raise mound of earth with pits as per instructions for 1/4 Sec. Cor.
80.00	Set post. deposit chained stake raise mound of earth with pits as per instructions for Corner to Sec. 3. 4. 9 and 10
	Surface gently rolling Soil 2d. Prairie.

chains	
	East on random line bet Sec. 3 and 10
	Variation 13° 15' East
40.00	Set post for temporary 1/4 Sec. Corner.
79.61	Intersect N and S line at a point 3 lks. South of corner to Sec. 3. 4. 9 and 10 from which corner I run
	S 89° 59' West on true line bet Sec. 3 and 10
	Variation 13° 15' East
39.80½	Set post. deposit chained stake. raise mound of earth with pits as per instructions for 1/4 Sec. Corner.
79.61	Corner to Sec. 3. 4. 9 and 10
	Surface gently rolling Soil 2d. Prairie

Township No 23 North. Range No. 12 West of the 6th Prin. Mer.

chains	
	North on random line bet. Sec. 3 and 4
	Variation 13° East
40.00	Set port for temporary 1/4 Sec. Corner.
80.14	Intersect North Boundary of Township at a point 33 lks East of corner to Sec. 3 and 4 from which corner I run
	S 1/4 East on true line bet Sec. 3 and 4
	Variation 13° East
40.14	Set port. deposit chained stake, raise mound of earth with pits, as per instructions for 1/4 Sec. Corner.
80.14	Corner to Secs. 3. 4. 9 and 10
	Surface gently rolling
	Soil 2d rate
	May 21st 1872

chains	
	North bet. Sec. 32 and 33
	Variation 12° 50' East
40.00	Set port. deposit chained stake, raise mound of earth with pits, as per instructions for 1/4 Sec. Corner.
80.00	Set port. deposit chained stake, raise mound of earth with pits as per instructions for Corner to Sec. 28. 29. 32 and 33
	Surface broken
	Soil ~~worthless~~ poor

Township No. 23 North. Range No. 12 West of the 6th Prin. Mer.

chains	
	East on random line bet. Secs. 28 and 33
	Variation 18° East
40.00	Set post by temporary 1/4 Sec. Corner.
79.81	Intersect N and S line at a point 31 lks. S. of corner to Secs. 27.28 33 and 34 from which corner I found
	S 89° 47' West on true line bet. Secs. 28 and 33
	Variation 18° East
39.90½	Set post. deposit chained stake. raise mound of earth with pits as per instructions for 1/4 Sec. Corner.
79.81	Corner to Secs. 28.29.32.33
	Surface rolling
	Soil 3d rate

chains	
	North bet. Secs. 28 and 29
	Variation 12° 50' East
40.00	Set post. deposit chained stake. raise mound of earth with pits as per instructions for 1/4 Sec. Corner.
80.00	Set post. deposit chained stake raise mound of earth with pits. as per instructions for corner to Secs. 20. 21. 28 and 29
	Surface rolling
	Soil 3d rate

Township No 23 North. Ran No 12 West of the 6th Prin Mer.

chains		chains	
			North bet. Sec. 20 and 21
			Variation 12° 50' East
		0.00	Set port. deposit chained stake raise mound of earth with pits as per instructions for 1/4 Sec. Corner.
		80.00	Set port. deposit chained stake. raise mound of earth with pits as per instructions for corner to Sec. 16. 17. 20 and 21
			Surface rolling
			Soil 3d. rate

chains		chains	
			East on random line bet. Sec. 21 and 28
			Variation 13° East
40	40.00		Set port. for temporary 1/4 Sec. Corner.
7	79.17		Intersect N and S line at a point 50 lks. S. of corner to Sec. 21. 22. 27 and 28 from which corner I run
			S 89° ~~47'~~ 39' West on true line bet. Sec. 21 and 28
			Variation 13° East
3	39.58½		Set port. deposit chained stake. raise mound of earth with pits. as per instructions for 1/4 Sec. Corner.
7	79.17		Corner to Sec. 20. 21. 28 and 29
			Surface rolling
			Soil 3d. rate

Township 23 North. Range

chains	
	East on random line bet. Secs. 16 and 21
	Variation 13° East
40.00	Set post. for temporary 1/4 Sec. Corner.
79.37	Intersect N. and S. line at a point 18 links South of corner to Secs. 15.16. 21 and 22 from which corner I run
	S 89° 52' West on true line bet. Secs. 16 and 21
	Variation 13° East
39.68½	Set post. deposit chained stake. raise mound of earth with pits. as per instructions for 1/4 Sec. Cor.
79.37	Corner to Secs. 16.17.20 and 21
	Surface rolling
	Soil 3d rate

No 12 West of the 6th Prin. Mer.

chains	
	North bet. Secs. 16 and 17
	Variation 12° 50' East
40.00	Set post. deposit chained stake. raise mound of earth with pits as per instructions for 1/4 Sec. Corner.
80.00	Set post. deposit chained stake. raise mound of earth with pits. as per instructions for Corner to Secs. 8. 9. 16 and 17
	Surface rolling
	Soil 3d rate

Township No. 23 North Range No. 12 West of the 6th P.M.

chains	
	East on random line bet. Secs. 9 and 16 Variation 13° East
40.00	Set pot. for temporary 1/4 Sec. Corner.
79.60	Intersect N. and S. line at a point 5 lks. South of corner to Secs. 9. 10. 15 and 16 from which corner S. 89° 58' West on true line bet. Secs. 9 and 16 Variation 13° East
39.80	Set pot. deposit chained stake. raise mound of earth with pits as per instructions for 1/4 Sec. Corner.
79.60	Corner to Secs. 8. 9. 16 and 17 Surface rolling Soil 3d. rate

chains	
	North bet. Secs. 8 and 9 Variation 13° East
40.00	Set pot. deposit chained stake. raise mound of earth with pits. as per instructions for 1/4 Sec. Cor.
80.00	Set pot. deposit chained stake. raise mound of earth with pits. as per instructions for Corner to Secs. 4. 5. 8 and 9
	Surface rolling Soil 3d. rate

Township No. 23 North. Range No. 12 West of the 6th Prin. Mer.

Ch.	chains		chains	
		East on random line bet. Sec. 4 and 9 Variation 13° East		North on random line bet. Sec. 4 and 5 Variation 13° East
4	40.00	Set post for temporary 1/4 Sec. Corner.	40.00	Set post for temporary 1/4 Sec. Cor.
7	79.52	Intersect N. and S. line at a point 17 lks South of corner to Secs. 3, 4, 9 and 10 from which corner I run S 89° 53' W on the line bet. Secs. 4 and 9 Variation 13° East	80.30	Intersect North & Boundary of Township at a point 44 lks. East of corner to Secs. 4 and 5 from which corner I run S 19' East on the line bet. Secs. 4 and 5 Variation 13° East
3	39.76	Set post. deposit charred stake, raise mound of earth with pits, as per instructions for 1/4 Sec. Cor.	40.30	Set post. deposit charred stake, raise mound of earth with pits, as per instructions for 1/4 Sec. Corner.
7	79.52	Corner to Secs. 4.5.8 and 9 Surface rolling Soil 3rd rate	80.30	Corner to Secs. 4.5.8 and 9 Surface rolling Soil 3rd rate

Township No 23 North. Range No 12 West of the 6th Prin. Mer.

chains		chains	
	North bet. Sec. 31 and 36 Variation 13° East		East on random line bet. Sec. 29 and 32 Variation 13° East
40.00	Set post deposit chained stake, raise mound of earth with pits, as per instructions for 1/4 Sec. Corner	40.00	Set post for temporary 1/4 Sec. Corner
		79.90	Intersect N. and S. line at a point 11 lks. South of corner to Sec. 28. 29. 32 and 33 from which cor. I run S 89° 55' West on true line bet. Sec. 29 and 32 Variation 13° East
80.00	Set post. deposit chained stake raise mound of earth with pits, as per instructions for Cor. to Sec. 29. 30. 31 and 32	39.95	Set post. deposit chained stake, raise mound of earth with pits, as per instructions for 1/4 Sec. Corner
		79.90	Corner to Sec. 29. 30. 31 and 32
3	Surface rolling Soil ~~worthless~~ poor		Surface broken Soil worthless
			May 22d 1872

Township No. 23 North. Range No. 12 West of the 6th Prin. Mer.

chains	
	West boundary bet. Secs. 30 and 31
	Variation 13° East
40.00	Set post. for temporary 1/4 Sec. Corner.
77.91	Intersect West Boundary of Township at a point 35 links N of corner to Secs. 30 and 31 from which corner a line N 89° 45' East on line bet Secs. 30 and 31
	Variation 13° East
37.91	Set post. deposit charred stake, raise mound of earth with pits as per instructions for 1/4 Sec. Cor.
77.91	Corner to Secs. 29. 30. 31 and 32
	Surface broken
	Soil 3d. rate

chains	
	North bet. Secs. 29 and 30
	Variation 13° East
40.00	Set post. deposit charred stake raise mound of earth with pits. as per instructions for 1/4 Sec. C.
80.00	Set post. deposit charred stake, raise mound of earth with pits as per instructions for Corner to Secs. 19. 20. 29 and 30.
	Surface rolling
	Soil 3d. rate

Township No. 23 North: Ra

Chains	
	East on random line bet. Sec. 20 and 29
	Variation 13° East
40.00	Set post for temporary 1/4 Sec. Corner.
80.24	Intersect N. and S. line at a point 20 lks. South of corner to Sec. 20. 21. 28 and 29 from which corner I run S 89° 51' West on true line bet. Sec. 20 and 29
	Variation 13° East
40.12	Set post. deposit chained stake. raise mound of earth with pits. as per instructions for 1/4 Sec. Corner.
80.24	Corner to Secs. 19. 20. 29 and 30
	Surface rolling Soil 3rd rate

No. 12 West of the 6th Prin. Mer.

Chains	
	West on random line bet. Secs. 19 and 30
	Variation 13° East
40.00	Set post for temporary 1/4 Sec. Corner.
78.15	Intersect N. and S. line at a point 50 lks. N. of corner to Sec. 19 and 30 from which corner I run N 89° 34' East on true line bet. Sec. 19 and 30
	Variation 13° East
38.15	Set post. deposit chained stake. raise mound of earth with pits as per instructions for 1/4 Sec. Corner.
78.15	Corner to Sec. 19. 20. 29 and 30
	Surface gently rolling Soil 2nd rate

Township No 23 North. Range No 12 West of the 6th Prin. Mer.

chains	
	North bet. Sec. 19 and 20
	Variation 18° 10' East
40.00	Set post. deposit chained stake, raise mound of earth with pits, as per instructions for 1/4 Sec. Corner
80.00	Set post. deposit chained stake, raise mound of earth with pits, as per instructions for Corner to Sec. 17. 18. 19. 20
	Surface gently rolling Soil 2nd rate

chains	
	East on random line bet. Sec. 17 and 20
	Variation 18° East
40.00	Set post for temporary 1/4 Sec. Corner.
80.14	Intersect 1st and S. line at a point 17 lks. South of corner to Sec. 16. 17. 20 and 21 from which corner I find
	S 89° 53' West on true line bet. Sec. 17 and 20
	Variation 18° East
40.07	Set post. deposit chained stake, raise mound of earth with pits, as per instructions for 1/4 Sec. Corner.
80.14	Corner to Sec. 17. 18. 19 and 20
	Surface gently rolling Soil 2nd rate.

Township No 23 North. Range

chains	
	West on random line bet. Secs. 18 and 19
	Variation 13° East
40.00	Set post for temporary 1/4 Sec. Corner.
78.10	Intersect West Boundary of Township at a point 55 Lks. North of corner to Secs. 18 and 19 from which corner I run
	N 89° 3 #6 East on true line bet. Secs. 18 and 19
	Variation 13° East
38.10	Set post deposit chained stake raise mound of earth with pits. as per instructions for 1/4 Sec. Corner.
78.10	Corner to Secs. 17. 18. 19 and 20
	Surface gently rolling Soil 2d rate

No 12 West of the 5th Prin. Mer.

chains	
	North bet. Secs. 17 and 18
	Variation 13° 20' East
40.00	Set post. deposit chained stake. raise mound of earth with pits as per instructions for 1/4 Sec. Corner.
80.00	Set post. deposit chained stake. raise mound of earth with pits as per instructions for Corner to Secs. 7. 8. 17 and 18
	Surface gently rolling Soil 2d rate

Township No 23 North Range No 12 West of the 4th Prin. Mer.

Chains	
	East on random line bet. Sec. 8 and 17
	Variation 13° East
40.00	Set post for temporary 1/4 Sec. Corner
80.33	Intersect 4th Guide at a point 27 lks. South of corner to Sec. 8. 9. 16 and 17 from which corner I saw
	N 89° 45' West on true line bet. Sec. 8 and 17
	Variation 13° East
3 40.16½	Set post. deposit chained stake. raise mound of earth with pits as per instructions for 1/4 Sec. Corner
7 80.33	Corner to Sec. 7. 8. 17 and 18
	Surface gently rolling Soil 2d rate

	West on random line bet. Sec. 7 and 18
	Variation 13° 20' East
40.00	Set post for temporary 1/4 Sec. Corner.
77.50	Intersect West Boundary of Township at a point 135 lks. South of corner to Sec. 7 and 18 from which corner I saw
	N 89° 45' East on true line bet. Sec. 7 and 18
	Variation 13° 20' East
37.50	Set post. deposit chained stake. raise mound of earth with pits. as per instructions for 1/4 Sec. Co.
77.00	Corner to Sec. 7. 8. 17 and 18
	Surface gently rolling Soil 2d rate

Township No 23 North Range No 12 West of the 6th Prin Mer

chains	
	North bet. Secs. 7 and 8
	Variation 13° 20'
40.00	Set post. deposit chained stake, raise mound of earth with pits as per instructions for 1/4 Sec. Corner.
80.00	Set post. deposit chained stake, raise mound of earth with pits as per instructions for Corner to Secs. 5. 6. 7 and 8
	Surface gently rolling Soil 2d rate

chains	
	East on random line bet. Secs. 5 and 8
	Variation 13° East
40.00	Set post. for temporary 1/4 Sec Corner.
80.41	Intersect N. and S. line at a point 13 lks. S. of corner to Secs. 4. 5. 8 and 9 found which corner I run S 89° 54' West on true line bet. Secs 5 and 8
	Variation 13° East
40.20	Set post, deposit chained stake, raise mound of earth with pits, as per instructions for 1/4 Sec. Corner.
80.41	Corner to Secs. 5. 6. 7 and 8
	Surface gently rolling Soil 2d rate

Township No 23 North, Range No 12 West of the 6th Prin Mer

chains	
	West on random line bet. Secs. 6 and 7
	Variation 18° East
40.00	Set post for temporary 1/4 Sec. Corner.
77.20	Intersect West Boundary of Township at a point 40 lks. South of corner to Secs. 6 and 7 from which corner I run
	S 89° 43' East on true line bet. Secs. 6 and 7
	Variation 18° East
37.20	Set post. deposit chained stake. raise mound of earth with pits as per instructions for 1/4 Sec. Corner.
77.20	Corner to Secs. 5. 6. 7 and 8
	Surface gently rolling Soil 2d rate.

chains	
	North on random line bet. Secs 5 and 6
	Variation 18° 20' East
40.00	Set post for temporary 1/4 Sec. Corner.
80.21	Intersect North Boundary of Township at a point 10 lks. West of corner to Secs. 5 and 6 from which corner I run
	S 4' West on true line bet. Secs. 5 and 6
	Variation 12° 20' East
40.21	Set post. deposit chained stake. raise mound of earth with pits as per instructions for 1/4 Sec. Corner
80.21	Corner to Secs. 5. 6. 7 and 8
	Surface gently rolling Soil 2d rate

May 23d, 1872.

Township No 28 North, Range No 12 West of the 6th Prin. Mer.

General Description.

There is some gently rolling prairie land in the Northern and North Eastern part of this Township. In the Eastern part there are level valleys and some level bottom-land, where the soil is from 1 to 2 feet deep. The balance of the surface is rolling and broken land, useful only for grazing.

List of Names

A list of the names of the individuals employed to assist in running, measuring or marking the lines and corners described in the foregoing field notes of Township No 28 North of the base line of Range No 12 West of the 6th Prin. Meridian, showing the respective capacities in which they acted.

A. B. Campbell } Chainmen
H. A. Smith
Joseph W. Gay } Rodmen & Axemen
Granger Graves } Flagmen

We hereby certify that we assisted Chauncey Wittse deputy surveyor in surveying and sub-dividing Township No 23 North of the base line of Range No 12 West of the 6th Principal Meridian and that said Township has been, in all respects to the best of our knowledge and belief, well and faithfully surveyed, and the boundary monuments planted according to the instructions furnished by the Surveyor General.

A B Campbell
W. A. Smith } Chainmen

Joseph W. Gay } Mounderman
Granger his x mark Grenier } Axmen & Flagmen

Subscribed and sworn to by the above named persons, before me, a Notary Public for the County of Antelope, State of Nebraska, this 29th day of May 1872

H. Blanchard
Notary Public

I, Chauncey Wilter Deputy Surveyor, do solemnly swear that in pursuance of a joint contract wherein Chauncey Wilter, George T. Kendall and Henry Mont are joint contractors with E. E. Cunningham, United States Surveyor General for the Dist. of Territory of Nebraska, bearing date the 22nd day of April 1872, I have well, faithfully and truly, in my own proper person, and in strict conformity with the instructions furnished by the Surveyor General, the Surveying Manual and the laws of the United States, surveyed all those parts or portions of Township No 23 North of the base line of Range No 12 West of the 6th Principal Meridian, as are

represented in the foregoing field notes as having been surveyed under my direction; and I do further solemnly swear that all the corners of said survey have been established and perpetuated in strict accordance with the Surveying Manual and printed instructions, and that the foregoing are the true and original field notes of such Survey.

Chauncey Wiltse
Deputy Surveyor

Subscribed by the said Chauncey Wiltse Deputy Surveyor, and sworn to before me, a Notary Public for Antelope County, State of Nebraska. This 24th day of May 1872.

H Blanchard Notary Public

Surveyors Office at Plattsmouth
~~July~~ Aug 19 1872

The foregoing field notes of the Survey of the Subdivision lines of Township No 23 North of the Base Line Range No 12 West of the 6th P.M. in the State of Nebraska Executed by Chauncey Wiltse under joint Contract No 57, dated April 22 1872, wherein Chauncey Wiltse, George T. Kindall and Henry Court are joint contractors, in the month of May 1872, having been critically examined the necessary corrections and explanations made the said Field notes and the Surveys they describe are hereby approved

E. E. Cunningham
Surveyor General

Index Diagram

Town 24 N. Range 12 W



Field Notes
of the
Survey and Sub-divisions
of
Township No 24 North
in
Range No 12 West
of the
Sixth Principal Meridian
in the
State of Nebraska

Executed
by Chauncey Miller, Deputy
Surveyor, under Joint
Contract No 51. dated
April 22d. 1872.

Survey
Commenced May 24th 1872
Completed May 28th 1872

Township No 24 North. Range No 12 West of the 6th Prin Mer

List of Names.

A list of the names of those who were employed to assist in surveying and sub-dividing this Township.

H. B. Campbell } Chainmen
W. A. Smith }
Joseph W. Gay } Moundmen
Granger Genier } Axmen and Flagmen

To determine the proper adjustment of my Compass for Sub-dividing this Township. I commence at the Corner to Townships 23 and 24 N. Ranges 11 and 12 West, and run North on a blank line along the East Boundary of Section 36.

Variation 13° 8' East

40.06 To a point 9 lks. West of 1/4 Sec. Corner.

~~40~~ 80.11 To a point 18 lks. West of corner to Secs. 25 and 36

Therefore to retrace this line or run parallel thereto my compass must be adjusted to a

Variation of 13° East

Township No 24 North Range No 12 West of the 6th Prin. Mer.

chains	
	North bet Secs 35 and 36
	Variation 13° East
40.00	Set post. deposit chand stake raise mound of earth with pits as per instructions for 1/4 Sec. Corner.
42.30	Enter Slough bearing N.W. and S.E.
43.50	Leave Slough bearing N.W. and S.E.
51.00	Enter Slough bearing N.E. and S.W.
54.60	Leave Slough bearing N.E. and S.W.
80.00	Set post. deposit chand stake, raise mound of earth with pits, as per instructions for Corner to Secs. 25. 26. 35 and 36
	Surface bottom
	Soil level 1st rate

chains	
	East on random line bet. Secs. 25 and 36
	Variation 13° 15' East
38.00	Lefave Bulging bears N. and S.E.
40.00	Set post for temporary 1/4 Sec. Corner.
79.95	Intersect East Boundary of Township at a point 22 links South of corner to Secs. 25 and 36 from which corner I run S 89° 51' West on true line bet. Secs. 25 and 36
	Variation 18° 15' East
39.97½	Set post, deposit chand stake, raise mound of earth with pits, as per instructions for 1/4 Sec. Cor.
79.95	Corner to Secs. 25. 26. 35 and 36.
	Surface West 38 chs. level bottom
	Soil 1st rate
	Balance rolling,
	Soil sandy, 3rd rate

Township No 24 North. Range No 12 West of the 6th Prin Mer

chains	
	North bet. Secs. 25 and 26
	Variation 13° East
12.00	Leave Bottom bearing N.W. and S.E. and enter rolling land.
40.00	Set post. deposit charred stake. raise mound of earth with pits as per instructions for 1/4 Sec. Corner.
80.00	Set post. deposit charred stake raise mound of earth with pits as per instructions for Corner to Secs. 23. 24. 25 and 26.
	Surface 1st. 12 chs. level Bottom
	Soil 1st. rate
	Balance rolling
	Soil sandy. 3d. rate

chains	
	East on random line bet. Secs. 24 and 25
	Variation 13° 15' East
40.00	Set post for temporary 1/4 Sec. Corner.
79.56	Intersect East Boundary of Township at a point 10 lks. South of corner to Secs. 24 and 25 from which corner I run S 89° 56' West on true line bet. Secs. 24 and 25
	Variation 13° 15' East
39.78	Set post. deposit charred stake. raise mound of earth with pits. as per instructions for 1/4 Sec. Cor.
79.56	Corner to Secs. 23. 24. 25 and 26
	Surface rolling
	Soil sandy 3d. rate

Township No ~~22~~ 21 North Range No 12 West of the 6th Prin Mer

chains	
	North bet. Sec 23 and 24
	Variation 13° East
40.00	Set post. deposit charred stake. raise mound of earth with pits as per instructions for 1/4 Sec. Corner.
80.00	Set post. deposit charred stake, raise mound of earth with pits as per instructions for Corner to Secs. 13.14. 23 and 24
	Surface rolling
	Soil Sandy 3° rate

chains	
	East on random line bet. Secs. 13 and 24
	Variation 13° 15' East
40.00	Set post for temporary 1/4 Sec. Corner.
79.35	Intersect East Boundary of Township at a point 18 lks. S of cor. to Secs. 13 and 24 from which corner I run S 89° 52' West on true line bet. Secs. 13 and 24
	Variation 13° 15' East
39.67½	Set post, deposit charred stake, raise mound of earth with pits, as per instructions for 1/4 Sec. Cor.
79.35	Corner to Secs. 13. 14. 23 and 24
	Surface gently rolling
	Soil 2° to 3° rate.

Township No 24 North: Range No 12 West of the 6th Prin Mer

chains	
	North bet. Secs. 13 and 14
	Variation 13° 10' East
40.00	Set post. deposit charred stake. raise mound of earth with pits as per instructions for 1/4 Sec. Corner.
80.00	Set post. deposit charred stake, raise mound of earth with pits, as per instructions for Corner to Secs. ~~10~~. 11. 12 ~~14~~ ~~15~~ 13 and 14
	Surface rolling
	Soil Sandy 3d. rate

chains	
	East on random line bet. Secs. 12 and 13
	Variation 13° 15' East
40.00	Set post. for temporary 1/4 Sec. Corner.
79.40	Intersect ~~West~~ East Boundary of Township at a point 8 lks. South of corner to Secs. 12 and 13 from which corner I run S 89° 57' West on true line bet. Secs. 12 and 13
	Variation 13° 15' East
39.70	Set post. deposit charred stake. raise mound of earth with pits. as per instructions for 1/4 Sec. Corner
79.40	Corner to Secs. 11. 12 13 and 14
	Surface gently rolling
	Soil 2d. rate

Township No 24 North. Range No 12 West of the 6th Prin. Mer

chains	
	North bet. Sec. 11 and 12
	Variation 13° 10' East
40.00	Set post. deposit charred stake, raise mound of earth with pits as per instructions for 1/4 Sec. Corner.
80.00	Set post. deposit charred stake, raise mound of earth with pits, as per instructions for Corner to Secs. 1. 2. 11. 12
	Surface gently rolling
	Soil 1st to 2d rate

chains	
	East on random line bet. Sec. 1 and 12
	Variation 13° 15' East
40.00	Set post for temporary 1/4 Sec. Corner
79.51	Intersect East Boundary of Township at post, corner to Secs. 1 and 12 from which corner I run
	West on true line bet. Sec. 1 and 12
	Variation 13° 15' East
39.75	Set post, deposit charred stake, raise mound of earth with pits, as per instructions for 1/4 Sec. Corner
79.51	Corner to Secs. 1. 2. 11 and 12
	Surface gently rolling
	Soil 1st to 2d rate

Township No 24 North, Range No 12 West of the 6th Prin. Mer.

chains	
	North on true line bet. Secs. 1 and 2
	Variation 13° 10' East
40.00	Set post. deposit chained stake, raise mound of earth with pits as per instructions for 1/4 Sec. Corner.
70.00	Drain from S.W. to N.E.
83.56	Intersect 6th Standard Parallel North at a point (13.78 - 3.78) chs West of 1/4 Sec. Corner on South side of Sec. 36 of Township 25 North, Range 12 West, and set post, deposit chained stake, raise mound of earth with pits as per instructions for a Closing Corner to Secs. 1 and 2, Town. 24 N. R 12 West.
	Surface gently rolling Soil 1st to 2nd rate.
	May 24. 1872

chains	
	North bet. Secs. 34 and 35 (from SE corner of bottom)
	Variation 13° East
5.00	Leave Bottom & enter rolling land S.W. and N.E.
20.00	Enter Bottom leave N.W. and S.E.
40.00	Set post, deposit chained stake, raise mound of earth with pits as per instructions for 1/4 Sec. Corner.
80.00	Set post, deposit chained stake, raise mound of earth with pits as per instructions for Corner to Secs. 26, 27, 34 and 35
	Surface rolling (left 15 chains) Heavy Bottom Soil 1st rate

Township No 24 North Range No 12 West of the 6th Prin Mer.

chains	
	East on random line bet. Secs 26 and 35
	Variation 13° 7' East
40.00	Set post for temporary 1/4 Sec. Corner.
79.70	Intersect N and S line at a point 10 lks South of corner to Secs 25. 26 35 and 36 from which corner I run
	S 89° 56' West on true line bet. Secs 26 and 35
	Variation 13° 7' East
39.85	Set post. deposit charred stake. raise mound of earth with pits as per instructions for 1/4 Sec. Corner.
79.70	Corner to Secs 26. 27. 34 and 35
	Surface level Bottom
	Soil 1st rate

chains	
	North bet. Secs 26 and 27
	Variation 13° East
40.00	Set post. deposit charred stake. raise mound of earth with pits as per instructions for 1/4 Sec. Cor.
50.00	Leave level Bottom & enter rolling land bears N. W. and S. E.
80.00	Set post. deposit charred stake. raise mound of earth with pits as per instructions for corner to Secs 22. 23. 26 and 27
	Surface 1st 50 chs. level bottom
	Soil 1st rate
	Balance rolling
	Soil sandy 2d rate

Township No 24 North. Range No 12 West of the 6th Prin. Mer.

chains	
	East on random line bet. Sec. 28 and 26
	Variation 13° 8' East
40.00	Set post for temporary 1/4 Sec. Cor.
79.82	Intersect N. and S. line at post corner to Secs. 23. 24. 25 and 26 from which corner I run West on true line bet. Sec. 28 and 26.
	Variation 13° 8' East
39.91	Set post deposit charred stake, raise mound of earth with pits, as per instructions for 1/4 Sec. Corner
79.82	Corner to Sec. 22. 23 26 and 27
	Surface rolling
	Soil sandy 3rd rate

chains	
	North bet. Sec. 22 and 23
	Variation 13° 15' East
40.00	Set post. deposit charred stake. raise mound of earth with pits. as per instructions for 1/4 Sec. Corner.
80.00	Set post. deposit charred stake. raise mound of earth with pits, as per instructions for Corner to Sec. 14. 15. 22 and 23
	Surface rolling
	Soil sandy 3rd rate

Township No 24 North. Range No 12 West of the 6th P. Mer.

chains	
	East on random line bet. Secs. 14 and 23
	Variation 13° 8' East
40.00	Set post for temporary 1/4 Sec. Corner.
78.40	Intersect A and S line at post, corner to Secs. 13. 14. 23 and 24 from which corner I run West on true line bet. Secs. 14 and 23
	Variation 13° 8' East
39.70	Set post, deposit chained stake, raise mound of earth with pits as per instructions for 1/4 Sec. Corner.
78.40	Corner to Secs. 14. 15. 22 and 23.
	Surface rolling
	Soil Sandy 3rd rate

chains	
	North bet. Secs. 14 and 15.
	Variation 13° 10' East
40.00	Set post, deposit chained stake, raise mound of earth with pits as per instructions for 1/4 Sec. Corner.
80.00	Set post, deposit chained stake, raise mound of earth with pits, as per instructions for Corner to Secs. 10. 11. 14 and 15
	Surface rolling
	Soil sandy 3rd Rate.

Township No 24 North. Ran

chains	
	East on random line bet. Secs. 11 and 14
	Variation 13° 15' East
40.00	Set post for temporary 1/4 Sec. Corner.
80.00	Intersect N and S line at a point 22 lks. S. of corner to Secs. 11. 12. 13. 14 from which corner I run S 89° 51' West on true line bet. Secs. 11 and 14
	Variation 13° 15' East
40.00	Set post. deposit charred stake. raise mound of earth with pits. as per instructions for 1/4 Sec. Corner.
80.00	Corner to Secs. 10. 11. 14 and 15
	Surface gently rolling Soil 1st rate

No 12 West of the 6th Prin Mer.

chains	
	North bet. Secs. 10 and 11
	Variation 13° 10' East
40.00	Set post. deposit charred stake. raise mound of earth with pits as per instructions for 1/4 Sec. Corner.
60.00	Have rolling & entry gently rolling prairie to N.E.
80.00	Set post. deposit charred stake. raise mound of earth with pits as per instructions for Corner to Secs. 2. 3. 10 and 11
	Surface 1st 60 chs. rolling Soil sandy. 3d rate
	Balance gently rolling Soil 1st rate

Township No 24 South & No 12 West of the 6th Prin. Mer.

Chains		Chains	
	East on random line bet. Sec.s 2 and 11 Variation 13° 15' East		North on range line bet. Sec.s 2 and 3 Variation 13° 16' East
		18.50	Drain from S.W. to N.E.
40.00	Set port. for temporary 1/4 Sec. Corner.	40.00	Set port. deposit charred stake, raise mound of earth with pits, as per instructions for 1/4 Sec. Cor.
79.78	Intersect 1st Line at a point 8 links N of corner to Sec.s 1. 2. 11 and 12 from which corner I mark N 89° 57' West on line bet. Sec.s 2 and 11 Variation 13° 15' East	83.68	Intersect 6th Standard Parallel South, at a point 13.70 ch.s West of the 1/4 Sec. Cor. on South boundary of Sec 35. Town. 23 S. R. 12 West, and set port. deposit charred stake, raise mound of earth with pits, as per instructions for a "Closing Corner" to Sec.s 2 and 3. Town. 24 S. Range 12 West.
39.89	Set port. deposit charred stake, raise mound of earth with pits, as per instructions for 1/4 Sec. Corner.		
79.78	Cross to Sec.s 2. 3. 10. 11		
	Surface gently rolling Soil 1st Class		Surface gently rolling Soil 1st Class
			May 25. 1872

Township No 24 North Range No 12 West of the 6th Prin Mer

chains	
	North bet. Sec. 33 and 34
	Variation 12° 30' East
40.00	Set post. deposit chained stake. raise mound of earth with pits. as per instructions for 1/4 Sec. Corner.
80.00	Set post. deposit chained stake. raise mound of earth with pits. as per instructions for Corner to Sec. 27. 28. 33 and 34
	Surface rolling
	Soil Sandy 3rd rate

chains	
	East on random line bet. Sec. 27 and 34
	Variation 13° East
22.00	Enter level bottom trees N.W. and S.E. leave rolling land
40.00	Set post for temporary 1/4 Sec. Corner.
80.00	Intersect N. and S. line at post. corner to Sec. 26. 27. 34 and 35 from which corner I run West on true line bet. Sec. 27 and 34
	Variation 13° East
40.00	Set post. deposit chained stake. raise mound of earth with pits. as per instructions for 1/4 Sec. Corner.
80.00	Corner to Sec. 27. 28. 33 and 34
	Surface First 22 ch. rolling
	Soil sandy 3rd rate
	Balance level Bottom
	Soil 1st rate

Township No 24 North. Range No 12 West of the 6th Prin. Mer.

chains	
	North bet. Sec. 27 and 28
	Variation 12° 45' East
24.00	Enter level Bottom & leave rolling land bearing N W and S E
40.00	Set post. deposit chained stake, raise mound of earth with pits, as per instructions for 1/4 Sec. Corner.
80.00	Set post. deposit chained stake, raise mound of earth with pits. as per instructions for Corner to Sec. 21. 22. 27 and 28
	Surface 1st 24 ch. rolling Soil sandy 3rd rate
	Balance level Bottom. Soil 1st rate

chains	
	East on random line bet. Sec. 22 and 27
	Variation 13° East
15.00	Leave level Bottom trav N.E. and South.
40.00	Set post for temporary 1/4 Sec. Corner.
79.40	Intersect N and S line at a point 25 lks N. of corner to Secs. 22. 23. 26 and 27 from which corner I run
	N 89° 45' West on true line bet. Sec. 22 and 27
	Variation 13° East
39.70	Set post. deposit chained stake, raise mound of earth with pits. as per instructions for 1/4 Sec. Corner
79.40	Corner to Sec. 21. 22 27 and 28.
	Surface 1st 15 ch. level Bottom Soil 2nd rate
	Balance rolling - Soil sandy 3rd rate

Township No 2 North Range No 12 West of the 6th Prin. Mer.

chains	
	North bet. Secs. 21 and 22
	Variation 12° 45' East
40.00	Set port. deposit charred stake. raise mound of earth with pits. as per instructions for 1/4 Sec. Corner.
80.00	Set port. deposit charred stake. raise mound of earth with pits as per instructions for Corner to Secs. 15. 16. 21 and 22
	Surface level
	Soil sandy 2d. rate

chains	
	East on random line bet. Secs. 15 and 22
	Variation 13° 10' East
20.00	Leave level Bottom bearing S.E. and ~~N.W.~~ North and enter rolling land
40.00	Set port. for temporary 1/4 Sec. Corner.
79.28	Intersect N and S line at a point 60 lks. N. of corner to Secs. 14. 15. 22 and 23 from which corner I run
	N 89° 34' West on true line bet. Secs. 15 and 22
	Variation 13° 10' East
39.64	Set port. deposit charred stake. raise mound of earth with pits. as per instructions for 1/4 Sec. Cor.
79.28	Corner to Secs. 15. 16. 21 and 22
	Surface ~~xxxx~~ West 20 chs. level
	Balance rolling
	Soil sandy 2" to 3" rate

Township No 24 North Range

chains	
	North bet. Secs. 15 and 16
	Variation 13° 5' East
40.00	Set post, deposit charred stake, raise mound of earth with pits as per instructions for 1/4 Sec. Corner.
48.00	Leave Bottom bearing E and W. and enter rolling land
80.00	Set post deposit charred stake, raise mound of earth with pits as per instructions for corner to Secs. 9. 10. 15 and 16
	Surface 1st 48 chs. level
	Soil 2d rate
	Balance rolling
	Soil sandy 3d rate

No 12 West of the 6th Prin Mer

chains	
	East on random line bet. Secs. 10 and 15.
	Variation 13° 15' East
40.00	Set post for temporary 1/4 Sec. Corner.
79.20	Intersect N and S line at a point 15 lks. N. of corner to Secs. 10. 11. 14 and 15 from which cor. I run
	N 89° 54' West on true line bet. Secs. 10 and 15
	Variation 13° 15' East
39.60	Set post deposit charred stake, raise mound of earth with pits as per instructions for 1/4 Sec. Corner.
79.20	Corner to Secs. 9. 10. 15 and 16
	Surface rolling
	Soil sandy. 3d rate.

Township No 24 North Range

chains	
	North bet. Secs. 9 and 10
	Variation 13° 10' East
40.00	Set post, deposit chained stake, raise mound of earth with pits as per instructions for 1/4 Sec. Corner.
62.00	Leave rolling & enter level prairie, bears S.E. & S.W.
72.00	Drain from West to N.E.
80.00	Set post, deposit chained stake, raise mound of earth with pits as per instructions for Corner to Secs. 3. 4. 9 and 10
	Surface 1st 62 chs. rolling
	Soil sandy 3d rate
	Balance level, 2nd rate

No 12 West of the 6th Prin. Mer.

chains	
	East on random line bet. Secs. 3 and 10
	Variation 13° 15' East
40.00	Set post for temporary 1/4 Sec. Corner.
45.00	Drain and here leave level for rolling land from S.W. to N.E.
79.24	Intersect N. and S. line at a point 5 lks. N. of corner to Secs. 2. 3. 10 and 11 from which cor. I run
	N 89° 58' West on true line bet. Secs. 3 and 10
	Variation 13° 15' East
39.62	Set post, deposit chained stake, raise mound of earth with pits as per instructions for 1/4 Sec. Corner
79.24	Corner to Secs. 3. 4. 9 and 10
	Surface West 45 chs. level
	Soil sandy 2d rate
	Balance gently rolling
	Soil 1st rate

Township No 24 North Range No 12 West of the 6th Prin. Mer.

chains	
	North on true line bet. Secs. 3 and 4
	Variation 13° 10' East
40.00	Set post. deposit charred stake. raise mound of earth with pits. as per instructions for 1/4 Sec. Corner.
83.75	Intersect 6th Standard Parallel North at a point 13.40 chs. West of 1/4 Sec Cor. on South boundary of Sec. 34 of Town. 25 N. R 12 West and set post. deposit charred stake. raise mound of earth with pits as per instructions for a Closing Corner to Secs. 3 & 4. of Town. 24 N. R. 12 West.
	Surface level
	Soil sandy 2d. rate

May 26. 1872

chains	
	North bet. Secs. 32 and 33
	Variation 12° 40' East
40.00	Set post. deposit charred stake. raise mound of earth with pits. as per instructions for 1/4 Sec. Corner.
80.00	Set post. deposit charred stake. raise mound of earth with pits as per instructions for corner to Secs. 28. 29. 32 and 33
	Surface rolling
	Soil sandy 3d. rate

Township No 24 North. Range No 12 West of the 6th Prin Mer

chains	
	East on random line bet. Sec 28 and 33
	Variation 13° East
40.00	Set post for temporary 1/4 Sec. Corner.
79.60	Intersect 1st and 5th line at a point 20 lks S. of corner to Sec. 28 and 33 from which corner I run S 89° 51' West on 1st line bet. Sec. 28 and 33
	Variation 13° East
39.80	Set post. deposit chained stake. raise mound of earth with pits, as per instructions for 1/4 Sec. Corner.
79.60	Corner to Sec. 28. 29. 32 and 33
	Surface gently rolling Soil 2d rate

chains	
	North bet. Sec. 28 & 29
	Variation 12° 48' East
40.00	Set post. deposit chained stake. raise mound of earth with pits as per instructions for 1/4 Sec. Corner.
58.00	Enter level Bottom + leave rolling land, S. M. and S. G.
80.00	Set post. deposit chained stake. raise mound of earth with pits as per instructions for Corner to Sec. 20. 21. 28 and 29
	Surface 1st 58 chs rolling Soil sandy 3d rate Balance level Bottom Soil 2d rate

Township No 24 North, Range No 12 West of the 6th Prin. Mer.

chains	
	East on random line bet. Secs 21 and 28
	Variation 13° East
40.00	Set post for temporary 1/4 Sec. Corner.
79.68	Intersect 1st and S line at a point 15 lks N. of corner to Secs. 21. 22. 27 and 28 from which corner bears N 89° 54' West on true line bet. Secs. 21 and 28
	Variation 13° East
39.84	Set post. deposit charred stake, raise mound of earth with pits as per instructions for 1/4 Sec. Cor.
79.68	Corner to Secs. 20. 21. 28 and 29
	Surface level Bottom Soil 2nd rate

chains	
	North bet. Secs. 20 and 21
	Variation 12° 40' East
40.00	Set post. deposit charred stake, raise mound of earth with pits, as per instructions for 1/4 Sec. Corner.
80.00	Set post. deposit charred stake, raise mound of earth with pits, as per instructions for Corner to Secs. 16. 17. 20 and 21
	Surface level Bottom Soil 2nd rate

Township No 24 North. Range No 12 West of the 6th Prin Mer

chains	
	East on random line bet. Secs 16 and 21
	Variation 13° East
40.00	Set post for temporary 1/4 Sec. Corner.
79.83	Intersect N and S line at a point 90 lks. North ~~West~~ of ~~corner~~ to Secs 15, 16, 21 and 22 from which corner I run
	N 89° 21' West on a true bet. Secs ~~to corner to Secs~~ 16 and 21
	Variation 13° East
39.91½	Set post. deposit chand stake. raise mound of earth with pits as per instructions for 1/4 Sec. Corner.
79.83	Corner to Secs 16, 17, 20 & 21 ~~and 22~~
	Surface level Bottom Soil 2nd rate.

chains	
	North bet. Secs 16 and 17
	Variation 13° East
8.00	Enter Slough N.W. and S.E.
10.50	Leave Slough N.W. and S.E.
40.00	Set post & deposit chand stake. raise mound of earth with pits as per instructions for 1/4 Sec. Corner.
80.00	Set post. deposit chand stake. raise mound of earth with pits as per instructions for Corner to Secs. 8, 9, 16 and 17
	Surface level Bottom Soil 2nd rate

Township No 24 North Range No 12 West of the 6th Prin Mer

chains	
	East on random line bet. Secs 9 and 16
	Variation 13° East
40.00	Set post for temporary 1/4 Sec. Corner.
47.00	Leave level Bottom & enter rolling land - bears N.W. and S.E.
79.70	Intersect N. and S. line at a point 19 lks. N. of corner to Secs. 9. 10. 15 and 16 from which corner I run
	N 89° 52' West on true line bet. Secs 9 and 16
	Variation 13° East
39.85	Set post. deposit charred stake. raise mound of earth with pits as per instructions for 1/4 Sec. Corner.
79.70	Corner to Secs. 8. 9. 16 and 17
	Surface West 1st 47 chs. level Bottom
	Soil 2d rate
	Balance rolling
	Soil sandy 3d rate.

chains	
	North bet. Secs. 8 and 9
	Variation 13° East
40.00	Set post deposit charred stake. raise mound of earth with pits. as per instructions for 1/4 Sec. Cor.
64.00	Leave level Bottom bearing West & S.E.
80.00	Set post. deposit charred stake. raise mound of earth with pits. as per instructions for Corner to Secs. 4. 5. 8 and 9
	Surface 1st 64 chs. Level Bottom
	Soil 2d rate
	Balance gently rolling
	Soil sandy 2d rate

Township No 24 North. Range No 12 West of the 6th Prin. Mer

chains	
	East on random line bet. Sec. 4 and 9
	Variation 13° East
40.00	Set post for temporary ¼ Sec. Corner.
79.50	Intersect N. and S. line at a point 25 chs. N. of corner to Secs. 3. 4. 9 and 10 from which corner I run
	N 89° 49' West on true line bet. Secs. 4 and 9
	Variation 13° East
39.75	Set post. deposit charred stake, raise mound of earth with pits as per instructions for ¼ Sec. Corner
79.50	Corner to Secs. 4. 5. 8 and 9.
	Surface rolling
	Soil Sandy 2d. rate.

chains	
	North on a true line bet. Secs. 4 and 5
	Variation 13° East
40.00	Set post. deposit charred stake, raise mound of earth with pits. as per instructions for ¼ Sec. Corner.
83.65	Intersect 6th Standard Parallel North at a point 13.10 chs. West of ¼ Sec. Cor. on South Boundary of Secs. 3 & 4 of Town. 24 N. R. 12 West and set post. deposit charred stake, raise mound of earth with pits. as per instructions for Closing Corner to Secs. 4 and 5 Town. 24 N. Range 12 West.
	Surface rolling
	Soil sandy 2d. rate

Township No 24 North. Range No 12 West of the 6th Prin Mer

chains	
	North bet. Secs. 31 and 32. Variation 12° 50' East
40.00	Set post. deposit charred stake, raise mound of earth with pits. as per instructions for 1/4 Sec. Cor.
80.00	Set post. deposit charred stake. raise mound of earth with pits as per instructions for Corner to Secs. 29. 30. 31 and 32
	Surface gently rolling Soil 1st rate.

chains	
	East on random line bet. Secs. 29 and 32 Variation 13° 10' East
40.00	Set post for temporary 1/4 Sec. Corner.
80.11	Intersect N. and S. line at a point 30 lks. S. of corner to Secs. 20. 29. 32 and 33 from which corner I run
	S 89° 47' West on true line bet. Secs. 29 and 32 Variation 13° 10' East
40.05	Set post. deposit charred stake. raise mound of earth with pits. as per instructions for 1/4 Sec. Cor.
80.11	Corner to Secs. 29. 30. 31 and 32
	Surface gently rolling Soil 3rd rate

May 27th 1872

Township No 24 North, Range No 12 West of the 6th Prin. Mer.

chains	
	West on random line bet. Secs 30 and 31
	Variation 13° 10' E
40.00	Set post for temporary ¼ Sec. Corner
77.90	Intersect West Boundary of Township at a point 41 lks N. of corner to Secs. 30 and 31 from which corner I mark
	N 89° 42' East on true line bet. Secs 30 and 31
	Variation 13° 10' East
37.90	Set post. deposit chained stake, raise mound of earth with pits, as per instructions for ¼ Sec. Corner.
77.90	Corner to Secs. 29. 30. 31 and 32
	Surface gently rolling
	Soil 2nd rate

chains	
	North bet. Secs 29 and 30
	Variation 12° 50' East
40.00	Set post. deposit chained stake, raise mound of earth with pits as per instructions for ¼ Sec. Corner.
80.00	Set post. deposit chained stake, raise mound of earth with pits, as per instructions for Corner to Secs. 19. 20. 29 and 30
	Surface gently rolling
	Soil 1st rate.

Township No 24 North Range

chains	
	East on random line bet. Secs. 20 and 29
	Variation 13° East
40.00	Set post for temporary 1/4 Sec. Corner.
56.00	Enter level Bottom bears N and S.E.
80.00	Intersect N. and S. line at a point 19 links South of corner to Secs. 20, 21, 28 and 29 from which corner I run S 89° 52' West on true line bet. Secs. 20 and 29
	Variation 13° East
40.00	Set post. deposit chained stake. raise mound of earth with pits as per instructions for 1/4 Sec. Corner.
80.00	Corner to Secs. 19. 20. 29 and 30
	Surface West 56 chs. gently rolling
	Soil 2d rate
	Balance level Bottom. 2d rate

No 12 West of the 6th Prin. Mer.

chains	
	West on random line bet. Secs. 19 and 30
	Variation 13° East
40.00	Set post for temporary 1/4 Sec. Corner.
78.00	Intersect West Boundary of Township at a point 33 lks. N. of corner to Secs. 19 and 30 from which corner I run N 89° 46' East on true line bet. Secs. 19 and 30
	Variation 13° East
38.00	Set post. deposit charred stake. raise mound of earth with pits as per instructions for 1/4 Sec. Corner.
78.00	Corner to Secs. 19. 20. 29 and 30
	Surface gently rolling
	Soil 2d rate.

Township No. 24 North. Range No. 12 West of the 5th Prin. Mer.

Chains	
	North bet. Secs. 19 and 20
	Variation 12° 50' East
40.00	Set post. deposit charred stake. raise mound of earth with pits as per instructions for 1/4 Sec. Corner.
80.00	Set post. deposit charred stake. raise mound of earth with pits as per instructions for corner to Secs. 17. 18. 19 & 20.
	Surface gently rolling Soil 2nd rate

Chains	
	East on random line bet. Secs. 17 and 20
	Variation 13° 10' East
13.00	Enter Bottom lands N.W. and S.E.
40.00	Set post for temporary 1/4 Sec. Corner.
79.87	Intersect N. and S. line at a point 20 lks S. of cor. to Secs. 16. 17. 20 and 21 from which corner Sun S 89° 57' West on true line bet. Secs. 17 and 20
	Variation 13° 10' East
39.93½	Set post. deposit charred stake. raise mound of earth with pits as per instructions for 1/4 Sec. Corner.
79.87	Corner to Secs. 17. 18. 19 and 20.
	Surface First 13 chs gently rolling Soil 2nd rate
	Balance level bottom. 1st rate

Township No 24 North Range

chains	
	West on random line bet. Secs 18 and 19
	Variation 13° 10' East
40.00	Set post for temporary 1/4 Sec. Cor.
78.31	Intersect West Boundary of Township at a point 40 lks. N. of corner to Secs. 18 and 19 from which corner I run N 89° 43' East on true line bet. Secs. 18 & 19
	Variation 13° 10' East
38.31	Set post. deposit chained stake, raise mound of earth with pits as per instructions for 11/4 Sec. Corner.
78.31	Corner to Secs. 17. 18. 19 and 20
	Surface gently rolling
	Soil 2d rate

No 12 West of the 6th Prin Mer

chains	
	North bet. Secs. 17 and 18
	Variation 12° 50' East
37.00	Enter level Bottom bearing N. W. and East
40.00	Set post. deposit chained stake, raise mound of earth with pits as per instructions for 1/4 Sec. Corner.
80.00	Set post. deposit chained stake, raise mound of earth with pits as per instructions for Corner to Secs. 7. 8. 17. and 18
	Surface 1st 37 chs. gently rolling
	Soil 2d rate
	Balance level Bottom
	Soil 1st rate

Township No 24 North Range No 12 West of the 6th Prin Mer

chains	
	East on random line bet. Secs. 8 and 17
	Variation 13° 15' East
40.00	Set post for temporary 1/4 Sec. Corner.
79.93	Intersect N and S. line at a point 11 lks. S. of corner to Secs. 8. 9. 16 and 17 from which corner I run
	S 89° 55' West on true line bet. Secs. 8 and 17
	Variation 13° 15' East
39.96½	Set post. deposit charred stake, raise mound of earth with pits as per instructions for 1/4 Sec. Cor.
79.93	Corner to Secs. 7. 8. 17 and 18
	Surface level Bottom Soil 2d rate.

chains	
	West on random line bet. Secs. 7 and 18
	Variation 13° 15' East
35.00	Leave level Bottom bears N and S.E.
40.00	Set post for temporary 1/4 Sec. Corner.
78.29	Intersect West Boundary of Township at a point 20 lks. N. of corner to Secs. 7 and 18 from which corner I run
	N 89° 51' East on true line bet. Secs. 7 and 18
	Variation 13° 15' East
38.29	Set post. deposit charred stake, raise mound of earth with pits as per instructions for 1/4 Sec. Cor.
78.29	Corner to Secs. 7. 8. 17 and 18
	Surface East 35 chs. level Bottom Soil 1st rate. Balance gently rolling Soil 2d rate

Township No 24 North. Ran

chains	
	North bet. Secs. 7 and 8
	Variation 12° 50' East
40.00	Set port. deposit chained stake. raise mound of earth with pits as per instructions for 1/4 Sec.
65.00	Leave level Bottom E and S.W.
80.00	Set port. deposit chained stake raise mound of earth with pits. as per instructions for Corner to Secs. 5. 6. 7 and 8
	Surface: rest 15 chains level Bottom
	Soil 1st rate.
	Upland gently rolling, second rate

No 12 West of the 6th Prin Mer.

chains	
	East on random line bet. Secs. 5 and 8
	Variation 13° 10' East
40.00	Set port for temporary 1/4 Sec. Corn
79.98	Intersect N. and S. line at a point 20 lks. S. of corner to Secs. 4. 5. 8 and 9 from which corner I run S 89° 51' West on true line bet. Secs. 5 and 8
	Variation 13° 10' East
39.99	Set port. deposit chained stake. raise mound of earth with pits as per instructions for 1/4 Sec. Corner.
79.98	Corner to Secs. 5. 6. 7. 8
	Surface gently rolling
	Soil 2d rate

Township No 24 North Range

chains	
	West on random line bet. Secs. 6 and 7
	Variation 13° 10' East
40.00	Set post. for temporary 1/4 Sec. Corner.
78.30	Intersect West Boundary of Township at a point 19 lks. North of corner to Secs. 6 and 7 from which corner I run N 89° 52' East on true line bet. Secs. 6 and 7
	Variation 13° 10' East
38.30	Set post. deposit chaned stake. raise mound of earth with pits, as per instructions for 1/4 Sec. Corner.
78.30	Corner to Secs. 5.6.7.8 Surface, gently rolling. Soil 2d. rate

No 12 West of the 6th Prin. Mer.

chains	
	North on true line bet. Secs. 5 and 6
	Variation 12° 50' East
40.00	Set post. deposit chaned stake. raise mound of earth with pits as per instructions for 1/4 Sec. Corner.
84.10	Intersect 6th Standard Parallel North at a point ⊕ 12.55 chs. West of the 1/4 Sec. Cor. on South side of Sec 32 of Town. 25 N. Range 12 West and set post. deposit chaned stake. raise mound of earth with pits as per instructions for a Closing Corner to Secs. 5 and 6. Town. 24 N. Range 12 West Surface gently rolling Soil 2d. rate

⊕ Remeasured distance from N.W. corner of Sec. 6 to 1/4 Sec. Cor. S. of Sec 31, T. 25 N. R. 12 W. 4 fine et to be 12.55 chains

May 28. 1872

General Description.

With the exception of the South Western corner the surface of which is Sand Hills, and the soil 3d. rate — This Township is either level Bottom or gently rolling upland, with soil ranging from 1st. to 2d. rate.

It is well adapted to grazing or any kind of Agricultural purposes.

List of Names.

A list of the names of the individuals employed to assist in running, measuring or marking the lines and corners described in the foregoing field notes of Town No 24 N. Range No 12 West of the 6th Prin. Mer, showing the respective capacities in which they acted.

A. B. Campbell } Chainmen
W. A. Smith }
Joseph W. Gay } Mosquitoes Axmen & Flagmen.
Granger Gressier }

We hereby certify that we assisted Chauncey Wiltse deputy surveyor, in surveying and sub-dividing Township No 24 North. Range No 12 West of the 6th Principal Meridian, and that said Township has been in all respects to the best of our knowledge and belief, well and faithfully surveyed and the boundary monuments planted according to the instructions furnished by the Surveyor General.

A B Campbell
W. A. Smith } Chainmen

Joseph W. Gay
Granger his x mark Grimes } Mounduren
Axmen and Flagmen

Subscribed and sworn to by the above named Jerome, before me, a Notary Public for the County of Antelope State of Nebraska, this 29th day of May 1872.

I, Chauncey Wittse Deputy Surveyor, do solemnly swear that in pursuance of a joint contract wherein Spencer Wilts, George T. Kendall and Henry Comt, are joint contractors, with E. E. Cunningham, United States Surveyor General for the District of Iowa and Nebraska, bearing date the 22d day of April 1872, I have well, faithfully and truly in my own proper person, and in strict conformity with the instructions of the Surveying General and the laws of the United States, surveyed all those parts or portions of Township No. 24 North of the base line of Range No. 12 West of the 6th Principal Meridian as are represented in the foregoing

field notes as having been surveyed under my direction and I do further solemnly swear that all the courses of said surveys have been established and perpetuated in strict conformity with the Surveying Manual and printed instructions and that the foregoing are the true and original field notes of such survey.

Chauncey Wiltse
Deputy Surveyor

Subscribed by said Chauncey Wiltse Deputy Surveyor and sworn to before me, a Notary Public for Antelope County, State of Nebraska. This 29th day of May 1872.

H C Blanchard
Notary Public

Surveyor Genl's Office
Plattsmouth Aug 19 1872

The foregoing field Notes of the Survey of Township No 24. North of Base Line in Range 12 West 6th P.M. in Nebraska Executed by Chauncey Wiltse under Joint Contract 57 dated April 22d 1872 wherein Chauncey Wiltse George T. Kendall and Henry Conter are Joint Contractors in the Month of May 1872. having been critically Examined the Necessary Corrections and Explanations Made the said field Notes and Surveys they describe are hereby approved

E. E. Cunningham
Surveyor Genl

General Land Office • Original Field Notes

Book Number

376

The images in this file are photographs of the notes of the original surveys of the State of Nebraska on file in the Office of the Nebraska State Surveyor located in Lincoln, Nebraska.

The original surveys in Nebraska began in the mid 1850's and were completed in the mid 1880's. The Nebraska office of the Surveyor General was closed June 30, 1886.