General Land Office • Original Field Notes

Book Number

380

The images in this file are photographs of the notes of the original surveys of the State of Nebraska on file in the Office of the Nebraska State Surveyor located in Lincoln, Nebraska.

The original surveys in Nebraska began in the mid 1850's and were completed in the mid 1880's. The Nebraska office of the Surveyor General was closed June 30, 1886.

T. 7 N.

(35

Field M[illegible]

T.5-8 N.

R.13 W.

35.

of the Su[illegible] Subdivision
of Towns[illegible] 5 North
of the bas[illegible] Range
No 13 Wes[illegible] 6th
Princip[illegible] Meridian
in the [illegible] of Nebraska Township
executed by William of
Hardin Deputy Surveyor th
under his contract No 2 the
dated July 12th 1867

Survey commenced Sept 30th 1867
Survey Completed Oct 5 1867

[illegible] Surveyor
[illegible] ct
[illegible] 4th
[illegible]
[illegible] th 1859
[illegible] th 1859

Compd

Field Book

of the Surveys and Subdivision
of Township No 5 North
of the base line of Range
No 13 West of the 6th
Principal Meridian
in the State of Nebraska
executed by William
Hardin Deputy Surveyor
under his contract
dated July 12th 1867

Survey commenced Sept 30th 1867
Survey completed Oct 5 1867

Index Diagram

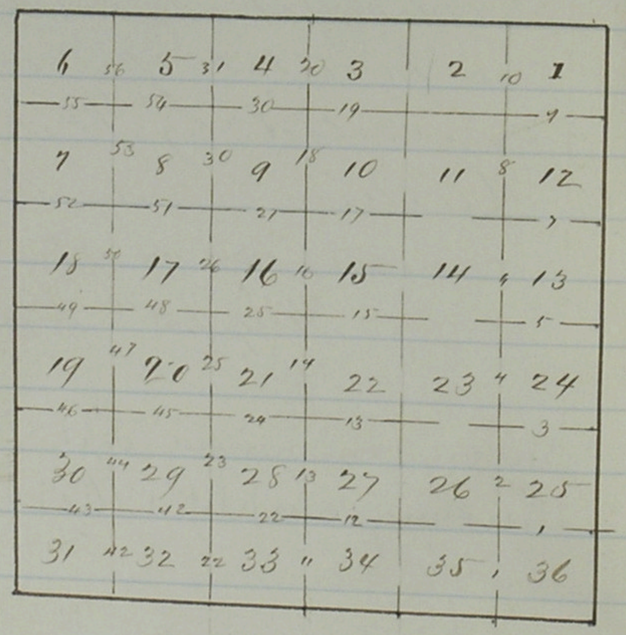

T. 7 N.

Field Notes of the Subdivision Lines and corners in T 5 N R 13 W 6 S 6th Pillecridian

chains To determine the proper adjustment of my compass for subdividing this township I commence at the corner to Townships 5 North Ranges 12 and 13 West on the first Standard parallel north of the base line and run North along the east boundary of section 36 Blank line

Var 13° 6' E

39.93 point 28 lks west of the 1/4 sec Cor

79.88 Point 53 lks west of the corner to sections 25 and 36

To retrace this line or run a parallel thereto my compass must be adjusted to a varration of 12° 43' E

Township
of
th
the
urveyor
ct
4th
th 1859
th 1859

Compd

T. 7 N.

Town 5 N R 13 W 6 P. M.

Chains	Sub division Commenced Sept 30th 1867
	North between sections 35 and 36
	Va 12° 43' E
40.00	Drove a charred stake;
	Set a post for 1/4 sec cor;
	Raised a mound; as per
	instruction
80.00	Drove a charred stake
	Set a post for corner to sections
	25.26,35,36 and Raised
	a mound as per instructions
	Land level prairie Soil 2 rate
	East on a random line
	between sections 25 and 36
	Va 12° 43' E
31.07	Ravine runs N E
40.00	Set a post for temporary 1/4 sec cor
44.11	Ravine runs North
80.12	Intersected the N & East bound.

T 5 N R 13 W 6th P. M.

	ary of the township at a point
	60 lks North of the corner to sec
	tions 25 and 36 from which
	corner I run
	N 89° 34' W on a true line
	between sections 25 and 36
	Va 12° 43'
40.06	Drove a charred stake
	Set a post for 1/4 sec corner
	Raised a mound as per
	instructions
80.12	The corner to sections
	25,26,35 36
	Land level cut up by ravine
	Soil good 2 rate
	North between sections 25 and 26
	Var 12° 43'
21.00	Ravine runs East

Township
of
th
the
urveyor
ct
4th
th 1859
th 1859

Compd

T. 7 N.

Township 5 N Range 13 W 6 principal Merid

Chains	
30.15	Ravine runs S E
40,00	Drove a charred stake
	Set a post for 1/4 sec cor
	Raised a mound as per
	instructions
80,00	Drove a charred stake
	Set a post for corner to
	sections 23.24.26.25
	Land prairie level Soil 2 rate
	East on a random line
	between sections 24 and 25
	Var 12°43' E
40,00	Set a post for temporary 1/4 sec cor
51.90	Ravine runs S.E.
80,60	Intersected the east boun
	dary of the township at a
	point 91 lks North of the
	Corner to sections 24 and 25

Township 5 N Range 13 W 6 P. M.

Chains	
	from which corner I run
	N 89° 21' W on a true line be
	tween sections 24 and 25
	Va 12°43' E
40,30	Drove a charred stake and
	Set a post for 1/4 sec corner
	Raised a mound as per in-
	structions
80,60	To the corner of sections 23.24.25.26
	Land rolling Soil 2 rate
	North between sections 23 and 24
	Va 12°43' E
40,00	Drove a charred stake and
	Set a post for 1/4 sec cor
	Raised a mound as per
	instructions
80,00	Drove charred stake and
	Set a post for corner to sections

Township
of
th
the
urveyor
th 185
th 1859

Compd

T. 7 N.

T. 5 N. R. 13 W. 6 P. M.

Chan	
	13, 14, 23, 24 and
	Raised a mound as per
	instructions
	Level prairie soil 1 rate
	East on a random line
	between sections 13 and 24
	Var 12° 43'
40.00	Set a post for temporary 1/4 sec cor
70.04	Ravine runs ~~northerly~~ southerly
81.98	Intersected the East bound
	of the township at a point
	90 lks north of the corner
	to sections 13, 24 from
	which corner I run
	N 89° 22' W on a true line
	between sections 13 and 24
	Var 12° 43' E
40.49	Drove a charred stake

Township 5 N. R. 13 W. 6 P. M.

chs	Set a post for 1/4 sec cor
	Raised a mound as per
	instructions
80.98	The corner to sections 13, 14, 23, 24
	Land level, soil good 2 rate
	North between sections 13 and 14
	Var 12° 43' E
16.00	Basin or marsh (dry) lays most
	in 14 & about 50 chs E & West
	& likely to be covered 20 inches
	to 3 feet by water in the spring
	time not fit for cultivation
40.00	Drove a charred stake and
	set a post for 1/4 sec cor
	Raised a mound as per
	instructions
50.00	Leave basin or marsh
80.00	Drove a charred stake

Township
of
th
the
urveyor
ct
4th
o

Compd

T. 7 N.

S 5 N R 13 W 6 P M

Chains	
	Set a post for corner to sections 11, 12, 13, 14 and Raised a mound as per instructions Land Undulating Soil 1 rate
	East between sections 12 and 13 Random line
	Var 12°43' E
40.00	Set a post for temporary 1/4 sec cor
80.70	Intersected the East boundary of the township at a point 89 North of the corner to sections 12 and 13 from which corner I run S N 89° 22' W on a true line between sections 12 and 13

Town 5 N Range 13 W 6 P M

Chains	
	Var 12°43' E
40.35	Drove a charred stake and Set a post for 1/4 sec cor Raised a mound as per instructions
80.70	The corner to sections 11, 12, 13, 14 Land level Soil 2 rate Sept 30th 1867
	North between sections 11 and 12
	Var 12°43'
40.00	Drove a charred stake Set a post for 1/4 sec cor Raised a mound as per instructions
80.00	Drove a charred stake Set a post for corner to sections 1, 2, 11, 12, and Raised a mound

Township
of
th
the
th 1859
th 1859

Compd

T. 7 N.

Township 5 N Range 13 W

Chains	
	as per instructions
Land	Level prairie Soil 2 rate
	East on a random line between sections 1 and 12 Var 12° 43' E
40,00	Set a post for temporary 1/4 sec cor
80,28	Intersected the east boundary of the township at a point 96 lks north of the corner to sections 1 and 12 from which corner I run N 89° ~~20~~ 19' W on a true line between sections 1 and 12 Va 12° 45'
40,14	Drove a charred stake and set a post for 1/4 sec cor Raised a mound as per instruction

T 5 N R 13 W 6th P.M.

Chains	
80,28	The corner to sections ~~1 and 12~~ 1.2.11 & 12 Land rolling prairie Soil 2 rate
	North, on Random line between sections 1 and 2 ~~Random line~~ Va 12° 43' E
40,00	Set a post for temporary 1/4 sec cor
79,10	Intersect the north boundary of the township at a point 56 lks west of the corner to sections 1 and 2 From which corner I run So° 24' W on a true line between sections 1 and 2 Var 12° 43' E
39,10	Drove a charred stake and set a post for 1/4 sec cor Raised a mound as per instruction

Township
of
th
the
urveyor
ct
4th
th 1859
th 1859

Compd

T. 7 N.

T 5 N R 13 W 6 P.M.

chains	
79.10	The corner to sections 1.2, 11.12
	Land sandy hills soil 3 rate
	North between sections 34 and 35
	Var 12° 36' E
18.00	Ravine runs S W
27.51	Ravine runs S W
40.00	Drove a charred stake
	Set a post for 1/4 sec cor
	Raised a mound as
	per instructions
80.00	Drove a charred stake
	Set a post for corner to
	sections 26, 27, 34, 35
	Raised a mound as per
	instructions
	Land level prairie
	Soil 1 rate

T 5 N R 13 W 6 P.M.

chs	
	East on a random line
	between sections 26 and 35
	Var 12° 36' E
40.00	Set a post for temporary 1/4 sec cor
79.91	Intersected the N and S line at
	a point 29 lks north of the
	corner to sections 25, 26, 35, 36
	From which corner I run
	N 89° 48' W on a true line
	between sections 26 and 35
	Var 12° 36' E
39.95½	Drove a charred stake and
	Set a post for 1/4 sec cor
	Raised a mound as per
	instructions
79.91	The corner to sections
	26, 27, 34, 35
	Undulating prairie soil 1 rate

Township
of
th
the
urveyor
ct
4th

Compd

T. 7 N.

Township 5 N Range 13 W

Chains	
	North between Sections 26 and 27
	Va 12° 36'
40,00	Drove a charred stake
	Set a post for 1/4 sec cor
	Raised a mound as
	per instructions
80,00	Drove a charred stake
	Set a post for corner to
	Sections 22, 23, 26 27
	and Raised a mound
	as per instructions
	Land level prairie Soil 1 rate
	East on a random line
	between sections 23 and 26
	Va 12° 36' E
40,00	Set a post for temporary
	1/4 sec corner
79,35	Intersect the N and S

Town 5 N Range 13 W 6 P.M.

Chs	
	line at a point 23 lks north
	of the Corner to sections
	23, 24, 25, 26 Fr
	From which corner I run
	N 89° 50' W on a true line
	between sections 23 and 26
	Variation 12° 36' E
39,67½	Drove a charred stake
	Set a post for 1/4 sec cor
	Raised a mound as per
	instructions
79,35	The corner to sections
	22, 23, 26, 27
	Land undulating prairie
	soil 1 rate
	North between sections 22 and 23
	Var 12° 36' E
40,00	Drove a charred stake and
	set a post for 1/4 sec cor

Township
of
th
the
th 1859
th 1859

Comp. Ks. 1 R.R. Phase [illegible]
Compd

T. 7 N.

T. 5 N. R. 13 W. 6th P. M.

Chs	
	Raised a mound as per instructions
81.11	Drove a charred stake for corner to sections 14.15.22.23 ~~Set a post for 1/4 sec cor~~
	Raised a mound; as per instructions
	Land level prairie soil 1 rate
	East on a random line between sections 14 and 23
	Var 12° 36' E
40.00	Set a post for temporary 1/4 sec cor
79.73	Intersected the N and S line at a point 23 lks north of the corner to sections 13 14 23.24 From which corner I run North 89° 51' W on a true line between sections 14 and 23

Township 5 North Range 13 West

Chs	
	Var 12° 36' E
39.86½	Drove a charred stake
	Set a post for 1/4 sec cor
	Raised a mound; as per instructions
79.73	The corner to sections 14 15 22 23
	Land level prairie soil 1 rate
	North between sections 14 and 15
	Var 12° 36' E
40.00	Drove a charred stake
	Set a post for 1/4 sec cor
	Raised a mound as per instructions
80.00	Drove a charred stake
	Set a post for corner to sections 10, 11, 14, 15 and
	Raised a mound as

Comp. Ks. 1 R.R. Plans [illegible]

Compd

T. 7 N.

T 5 N R 13 W 6 P.M.

chs	
	per instructions
	Land level soil 1 rate
	East on a random line between Section 11 and 14
	Var 12°36' E
40,00	Set a post for temporary 1/4 sec cor
81,08	Intersected the N & S line at a point 16 lks north of the corner to sections 11,12,13,14
	From which corner I run N 89° 53' W on a true line between sections 11 and 14
	Var 12° 36 E
40,04	Drove a charred stake
	Set a post for 1/4 sec cor
	Raised a mound as per instructions

T 5 N R 13 W 6 P.M.

chains	
80,08	The corner to sections 10,11,14,15
	Land Rolling soil 2 rate
	North between sections 10 and 11
	Var 12° 36'
24,12	Ravine runs W of N
40,00	
42,20	Ravine runs North
49,81	Leave ravine bears E of North
63,20	
	North between sections 10 and 11
	Var 12° 36' E
24,12	Ravine runs West of North
40,00	Drove a charred stake and
	Set a post for 1/4 sec cor
	Raised a mound as per instructions
42,20	Ravine runs north 20° E
49,81	Leave ravine bearing E of north
63,20	Ravine bearing W of North

Compd

T. 7 N.

Chains	
8400	Drove a charred stake ~~12 in~~ ~~in the ground~~
	Set a post for ~~1/4 sec cor~~ corner to sections 2. 3. 10 and 11
	Raised a mound, as per instructions
	Land very hilly and sandy
	Soil 3 rate
	Oct th 1st 1867
	East on a random line between sections 2 an 11
	Var 12° 36' E
4000	Set a post for temporary 1/4 sec cor
8013	Intersected the N and S lines at a point 10 lks North of the corner to sections 1, 2, 11, 12 From which corner I run
	N 89° 56' W on a true

Chains	
	line between sections 2 and 11
	Var 12° 36' E
4006½	Drove a charred stake 12 in in the ground Set a post for 1/4 sec corner
	Raised a mound as per instructions
8013	To the corner to sections 2. 3. 10. 11
	Land hilly sandy Soil 2 rate
	North on a random line between sections 2 and 3
	Va 12° 36' E
2700	Ravine runs N of East
4000	Set a post for temporary 1/4 sec Cor
7990	Intersect the north boundary of the township at a point

Township
of
th
the
urveyor
ct
4th
th 1859
th 1859

Compd

T. 7 N.

Town 5 N Range 13 W 6 P.M.

chs	
	68 lks West of the corner to sections 2 and 3 from which corner I run S 0° 30 W on a true line between section 2 and 3 Var 13° 36' E
39,90	Drove a charred stake 12 in in ground Set a post for 1/4 sec corner Raised a mound as per instructions
79,90	The corner to section 2, 3 10, 11 Land rolling soil 2 rate

T 5 N R 13 W 6 P.M.

chs	
	North between sections 33 and 34 Var 12° 36'
40,00	Drove a charred stake 12 in into the ground Set a post for 1/4 section corner Raised a mound as per instructions
80,00	Drove a charred stake 12 in in ground Set a post for corner to sections 27, 28, 33, 34. Raised a mound as per instructions Land slightly rolling soil 2 rate
	East on a random line between sections 27 and 34 Var 12° 36'
40,00	Set a post for temporary 1/4 sec cor

Township
of
rveyor
1859

Compd

T. 7 N.

Town 5 N R 13 W, 6 P.M.

chs	
80.12	Intersected the North and S line at a point 39 lks N of the corner to sections 26, 27 34, 35 From which corner I run N 89° 43' W on a true line between sections 27 and 34
	V 12° 36' E
40.06	Drove a charred stake Set a post for 1/4 sec cor Raised a mound as per instructions
80.12	The corner to sections 27, 28 33, 34
	Land level praire Soil 2 rot
	North between sections 27 & 28
	Var 12° 36' E
28.00	Basin or marsh not fit

Meridian

Township 5 N Range 13 W 6 Principal

chains	
	for cultivation water stands over it in Spring prob 20 inch deep bears N W & S E r
40.00	Drove a charred stake and set a post for 1/4 sec cor Raised a mound as per instructions
56.10	Leave marsh a basin
69.78	Same basin or marsh
80.00	Drove a charred stake in marsh Set a post for corner to sections 21, 22, 27 28 Raised a mound as per instructions
	Land level Soil 1 rate
	East on a random line between sections 22 and 27
	Var 12° 36' E
10.12	Leave basin or marsh

Compd

T. 7 N.

T 5 N R 13 W. 6 P.M.

chs	
4000	Set a post for temporary 1/4 sec Cor
8028	Intersected the N and S line at a point 44 lks North of the Corner to Sections 22, 23, 26, 27 From which corner I run N 89°41' W on a true line between Sections 22 and 27 Va 12°36' E
4019	Set a charred stake and set a post for 1/4 sec cor Raised a mound as per instructions
8038	The corner to Sections 21 22 27, 2 28 Land smooth prairie Soil 1 rate

Township 5 N Range 13 W. 6 P.M.

chains	
	North between Sections 21 and 22 Va 12°36' E
9,00	Leave Marsh or Basin
40,00	Drove a charred stake set a post for 1/4 sec cor Raised a mound as per instructions
80,00	Drove a charred stake set a post for ~~1/4 sec cor Raised~~ corner to sections 16, 17, 21, 22 Raised mound as per instructions Land level prairie Soil 1 rate
	East on a random line between Sections 15 and 22 Va 12°36' E
40,00	Set a post for temporary 1/4 sec Cor
8003	Intersected the N and S line at a point 43 lks North of the corner to Section 14 15 22, 23 From which corner

Township
of
th
th
th 143
th 1859

Compd

T. 7 N.

Ld 5 N, R 13 W. 6 P. M.

Chs	
	I run N 89° 42' W on a true line between sections 15 and 22 Va 12° 36' E
40.01½	Drove a charred stake Set a post for 1/4 sec cor Raised a mound as per instructions
80.00	The corner to sections 15, 16, 21, 22 Land undulating praire soil rate
	North between sections 15 and 16 Va 12° 36' East
40.00	Drove a charred stake Set a post for 1/4 sec cor Raised a mound as per instructions
80.00	Drove a charred stake Set a post for corner to sections 9, 10, 15, 16

Township 5 N Range 13 W 6 P. M.

Chains	
	Raised a mound as per instructions Land level soil rate
	East on a random line between sections 10 and 15 Va 12° 36' E
23.09	Ravine runs South
40.00	Set a post for temporary 1/4 sec cor
80.00	Intersect North and S line at a point 63 lks north of the corner to sections 10, 11, 14, 15 From which corner I run N 89° 33' W on a true line between sections 10 and 15 Va 12° 36' E
40.00	Drove a charred stake Set a post for 1/4 sec cor Raised a mound as per

Compd

T. 7 N.

Town 5 N R 13 W 6 P.M.

chains	
	instruction
80,00	The corner to sections 9 10 15 16
	Land undulating prairie Soil 1 rate
	North between Sections 9 and 10
	Va 12° 36 E
40,00	Drove a charred stake Set a post for 1/4 sec Corner and raised a mound as per instructions
80,00	Drove a charred stake Set a post for corner to sections 3, 4, 9, 10 Raised a mound as per instructions
	Land S 1/2 rolling 2 rate
	N 1/2 sandy hills 3 rate

Township 5 N R 13 W 6 P.M.

chains	
	East on a random line between sections 3 and 10
	Va 12° 36 E
40,00	Set a post for temporary 1/4 sec cor
80,26	Intersected the North and S line at a point 68 lks North of the corner to sections 2, 3, 10, 11. From which corner I run S 89° 30' W on a true line between sections 3 and 10
	Va 12° 36' E
40,13	Drove a charred stake Set a post for 1/4 sec Cor Raised a mound as per instructions
80,26	The corner to sections 3, 4, 9, 10
	Land a succession of sand hills
	Land 3 rate

Township
of
th
the
urveyor
ct
4th
o
th 1859
th 1859

Compo

T. 7 N.

Township 5 N Range 13 W

chains	
	North on a random line between sections 3 and 4 Var 12° 36' East
28.54	to large ravine runs Easterly
79.16	~~Lx 94 lks~~ Intersect the North Boundary ~~line of the~~ township at a point 94 lks West of the Corner to sections 3 and 4 From which corner I run S 0° 41' W on a true line between sections 3 and 4 Var 12° 36' E
39.16	Drove a charred stake Set a post for 1/4 sec cor Raised a mound as per instructions
79.16	The corner to sections 3, 4, 9, 10 Land sand, hilly. Soil 3 rate
	~~Sep~~ Oct 2d 1867

Town 5 N R 13 W 6 Pile

ch	
	North between sections 32 & 33 Var 12° 36' E
40.00	Drove a charred stake Set a post for 1/4 sec cor Raised a mound as per instructions
41.51	Dy basin or marsh about 25 ch E and W unfit for cultivation Covered with standing water in spring, from appearances
58.00	Leave marsh or basin
80.00	Drove a charred stake Set a post for corner to sec towns 28, 29, 32, 33 Raised a mound as per instructions
	Land level soil 1 rate

Township
of
th
the
urveyor
act
4th
o
th 1859
th 1859

T. 7 N.

Town 5 N R 13 W 6 P.M.

chs	
	East on a random line between sections 28 and 33 Va 12° 36' E
40,00	Set a post for temporary 1/4 sec cor
86,13	Intersect the N and S line at a point 8 lks north of the corner to sections 27, 28, 33, 34 From which corner I run N 89° 57 W on a true line between sections 28 and 33 Va 12° 36 E
40,01½	Drove a charred stake Set a post for 1/4 sec cor Raised a mound as per instructions
80,03	The corner to sections 28, 29, 32, 33 Land some rolling Soil prat

T 5 N R 13 W 6th P.M.

chs	
	North between sections 28 and 29 Va 12° 36' E
40,00	Drove a charred stake Set a post for 1/4 sec cor
80,00	Raised a mound as per instructions
80,00	Drove a charred stake Set a post for corner to sections 20, 21, 28, 29. Raised a mound as per instructions. Land level prairie Soil prat
	East on a random line between sections 21 and 28 Var 12° 36' E
40,01	Set a post for temporary 1/4 sec cor
64,00	To Basin or marsh (dry)
79,85	Intersect the N and S line.

Compd

T. 7 N.

Township 5 N R 13 W

Chs	
	at the corner to sections 21, 22, 27, 28 From which corner I run West on a true line between sections 21 & 28
	Var 12°36 E
39.92	Drove a charred stake
	Set a post for 1/4 sec cor
	Raised a mound as per instructions
79.85	The corner to sections 20, 21, 28, 29
	Land level soil 1 rate
	North between sections 20 and 21
	Var 12°36 E
40.00	Drove a charred stake
	Set a post for 1/4 sec cor
	Raised a mound as per instructions

Township 5 N R 13 W 6 P.M.

Chs	
80.00	Drove a charred stake
	Set a post for corner to sections 16, 17, 20, 21
	Raised a mound as per instructions
	Land flat soil 2 rate
	East on a random line between sections 16 and 21
	Va 12°36' E
40.00	Set a post for temporary 1/4 sec cor
79.90	Intersected the N and S line at a point 25 lks North of the corner to sections 15, 16, 21, 22
	From which corner I run N 89° 49' W on a true line between sections 16 and 21
	Va 12°36'
39.95	Drove a charred stake

Compd

T 5 N R 13 W 6th P.M.

chs	
	Set a post for 1/4 Sec cor Raised a mound as per instructions
79.90	The corner to sections 16, 17, 20, 21 Land Flat Soil poor
	North between sections 16 and 17 On 12° 30' E
40.00	Drove a charred stake Set a post for 1/4 Sec cor Raised a mound as per instructions
81.00	Drove a charred stake Set a post for corner to sections 8, 9 16 17 Raised a mound as per instructions Land Rolling Soil poor

T 5 N R 13 W 6 P.M.

chs	
	East on a random line between sections 9 and 16 On 12° 30' E
23.00	Ravine runs South
28.00	Ravine runs S W
40.00	Set a post for temporary 1/4 sec cor
79.69	Intersected the N and S line at a point 28 lks North of the Corner to sections 9 10 15 16 From which corner a line N 89° 48' W on a true line between sections 9 and 16 On 12° 30' E
39.84	Drove a charred stake Set a post for 1/4 Sec cor Raised a mound as per instructions
79.69	The corner to sections 8, 9, 16, 17 Land Rolling Soil poor

Compd

T. 7 N.

Township 5 N. Range 13 W

chs	
	North between sections 8 and 9
	Va 12° 36' E
40.00	Drove a charred stake
	Set a post for 1/4 sec cor
	Raised a mound as
	per instructions
67.00	Dry creek or ravine runs East
80.00	Drove a charred stake
	Set a post for corner
	to sections 4, 5, 8, 9
	Raised a mound as
	per instructions
	Land rolling soil 1 rate
	East on a random line
	between sections 4 and 9
	Va 12° 36' E
40.00	Set a post for temporary 1/4 sec cor
79.98	Intersected the N and S line

T 5 N R 13 W 6th P.M.

chs	
	at a point 37 lks north of the
	corner to sections 3, 4, 9, 10 from
	which corner I run N 89° 44' W
	on a true line between sections
	4 and 9
	Va 12° 36' E
39.99	Drove a charred stake
	Set a post for 1/4 sec cor
	Raised a mound as per
	instructions
79.98	The corner to sections 4, 5, 8, 9
	Land broken cut up by ravines
	Soil 3 rate
	North on Random line between sections 4 and 5
	~~Random line~~
	Va 12° 36' E
40.00	Set a post for temporary 1/4 sec
	Corner

Compd

T. 7 N.

Township 5 N R 13 W

Chains	
78,90	Intersected the north boundary of the township at a point 93 lks West of the corner to sections 4 and 5 From which corner I run S 0° 40' W on a true line between sections 4 and 5 Va 12° 36' E
38,90	Drove a charred stake set a post for 1/4 Sec Cor. Raised a mound as per instructions
78,90	The corner to sections 4, 5, 8, 9 Land Broken Soil 2 rate Oct 3d 1867

L 5 N R 13 W 6th P.M.

Chains	
	North between sections 31 and 32 Va 12° 30'
15,10	Ravine runs S E
40,00	Drove a charred stake set a post for 1/4 section corner Raised a mound as per instructions
76,00	Boson or marsh (dry)
80,00	Drove a charred stake set a post for Corner to sections 29, 30, 31, 32 Raised a mound as per instructions Land S 1/2 cut up N 1/2 level Soil 2 rate
	East on a random line between sections 29 and 32 Va 12° 30' E
40,00	Set a post for temporary 1/4 Sec Cor

Comp. [illegible]

Compd

T. 7 N.

T. 5 N. R. 13 W. 6 P. M.

Chs	
79.94	Intersected the N and S line at a point 3 lks North of the corner to sections 28 29, 32, 33 From which corner I run N 89° 59' W. on a true line between sections 29 and 32 Va 12° 30' E
39.97	Drove a charred stake Set a post for 1/4 sec cor Raised a mound as per instructions
79.94	The corner to sections 29, 30, 31, 32, Land undulating Soil 1 rate
	West on a random line between sections 30 and 31 Va 12° 30' E

T. 5 N. R. 13 W. 6 P. M.

Ch	
40.00	Set a post for temporary 1/4 section corner
79.84	Intersected the West boundary of the township at a point 16 lks South of the corner to sections 30 and 31 From which corner I run S 89° 53' E on a true line between sections 30 and 31 Va 12° 30' E
39.84	Drove a charred stake Set a post for 1/4 sec cor Raised a mound as per instructions
79.84	The corner to sections 29, 30, 31, 32 Land level prairie Soil 1 rate
	North between sections 29 and 30 Va 12° 30' E
30.00	Leave basin or marsh
40.00	Drove a charred stake

Comp. Ks. 1 R.R. Plans [illegible]

Compd.

T. 7 N.

T 5 N R 13 W 6th P.M.

chs	
	Set a post for 1/4 sec cor
	Raised a mound as
	per instructions
5,00	Drove a charred stake
	Set a post for corner
	to sections 19, 20, 29, 30
	Land Slightly rolling Prairie
	Soil rich
	East on a random line
	between sections 20 and 29
	On a 12° 30' E
40,00	Set a post for temporary 1/4 sec cor
79,67	Intersect the N and S line
	at a point 4 chs North of the
	corner to sections 20, 21, 28, 29
	From which corner I run
	N 89° 55' W on a true line
	between sections 20 and 29

Town 5 N Range 13 W 6th P.M.

chs	
	On 12° 30' E
39,83	Drove a charred stake
	Set a post for 1/4 sec cor
	Raised a mound as per
	instructions
79,67	The corner to sections
	19, 20, 29, 30
	Land Level prairie soil rich
	West on a random line
	between sections 19 and 30
	On a 12° 30' E
40,00	Set a post for temporary 1/4 sec cor
79,24	Intersected the West boundary
	of the township at a point
	8 chs South of the corner to
	sections 19 and 30 From
	which corner I run
	S 89° 57' E on a true line

Comp.d

T. 7 N.

T 5 N R 13 W 6th P.M.

Ch	
	between sections 19 and 30
	Va 12° 30' E
39,24	Drove a charred stake
	set a post for 1/4 sec cor
	Raised a mound as
	per instructions
79,24	The corner to sections
	19, 20, 29, 30
	Land Level soil good
	North between sections 19 and 20
	Va 12° 30' E
40,00	Drove a charred stake
	Set a post for 1/4 sec cor
	Raised a mound as
	per instructions
80,00	Drove a charred stake
	Set a post for corner
	to sections 17, 18, 19, 20

Town 5 N Range 13 W 6th P.M.

Ch	
	Raised a mound as per
	instructions
	Land flat prairie soil 10 ac
	East on a random line
	between sections 17 and 20
	Va 12° 30' E
27,00	Dry Basin or marsh bear N E
	about 40 ch gets wider
	Unfit for cultivation liable
	to be covered from 10 to 24 inches
	with water for several months
	in the spring of the year
30,00	Leave Basin or marsh
40,00	Set a post for temporary 1/4 sec cor
80,03	Intersected the N and S line
	at a point 13 lks North of
	the corner to sections 16, 17, 20, 21
	From which corner I run

Comp. Ks. 1 [illegible] Plotted [illegible]

Compd

of Township
, of
6th
the
ly
Surveyor
6th 1859
9th 1859

T. 7 N.

T 5 N R 13 W 6 P.M.

chs	
	N 89° 54' W on a true line between Sections 17 and 20 Va 12° 30' E
4001½	Drove a charred stake Set a post for 1/4 sec cor Raised a mound as per instructions
8003	The corner to sections 17, 18, 19, 20 Land W½ flat E½ rolling Soil good 2 rate
	West on a random line between sections 18 and 19 Va 12° 30' E
3400	Ravine S.W.
4000	Set a post for temporary 1/4 sec cor
79,62	Intersided the Township ~~line~~ West Boundary of at a point 13 lks lks South

T 5 N R 13 W 6 P.M.

chs	
	of the Corner to sections 18 and 19 from which Corner I run S 89° 54' E on a true line between Sections 18 and 19 Va 12° 30' E
3962	Drove a charred stake Set a post for 1/4 sec cor Raised a mound as per instructions
79,62	The corner to sections 17, 18, 19, 20 Land rolling Soil 2 rate
	North between sections 17 and 18 Va 12° 36' E
4000	Drove a charred stake Set a post for 1/4 sec cor Raised a mound as per instructions
6400	Ravine runs East

Compd

T. 7 N.

T 5 N R 13 W 6 P.M.

chs	
8000	Drove a charred stake
	Set a post for Corner to
	Sections 7, 8, 17, 18 and
	Raised a mound as per
	instructions
	Land rolling Soil mate
	Oct 4th 1867
	East on a random line
	between sections 8 and 17
	Va 12° 30' E
8,00	Ravine runs N of E
1350	Same runs South E
1660	Same runs N E
44,00	Set a post for temporary 1/4 sec cor
	Intersect North & South line at
8010	Corner to Sections 8, 9, 16, 17
	from which corner I run
	West on a true line
	between Sections 8 and 17

T 5 N R 13 W 6 P.M.

chs	
	Va 12° 30' E
4005	Drove a charred stake
	Set a post for 1/4 sec cor
	Raised a mound as per
	instructions
8010	The corner to Sections 7, 8, 17, 18
	Land Broken Soil 2 rate
	West on a random line
	between Sections 7 and 18
	Va 12° 30' E
40,00	Set a post for temporary
	1/4 sec cor
79,58	Intersected the West boundary
	of the township at a point
	10 lks South of the Corner
	to Sections 7 and 18 from
	which corner I run
	S 89° 56' E on a true line

of Township
ine, of
6th
tract
24th
60
6th 1859
9th 1859

Compd

T. 7 N.

Township 5 N Range 13 W

chs	
	between sections 7 and 18
	Va 12° 30' E
39,58	Drove a charred stake
	Set a post for 1/4 sec Cor
	Raised a mound as per
	instructions
79,58	The corner to sections
	7, 8, 17, 18
	Land level soil 1 rate
	North between sections 7 and 8
	Va 12° 30' E
40,00	Drove a charred stake
	Set a post for 1/4 sec cor
	and raised a mound
	as per instructions
80,00	Drove a charred stake
	Set a post for corner to
	sections 5, 6, 7, 8

T 5 N R 13 W 6th P.M.

chains	
	and Raised a mound as per
	instructions
	Land Rolling prairie soil good 2d rate
	East on a random line
	between sections 5 and 8
	Va 12° 30' E
4,00	Ravine runs S
19,50	Ravine runs S
40,00	Set a post for temporary 1/4 sec, Cor,
60,11	Ravine runs S.E
79,67	Intersect the N and S line at
	a point 11 lks north of the
	corner to sections 4, 5, 8, 9
	from which corner I run
	N 89° 56' W on a true line
	between sections 5 and 8
	Va 12° 30' E
398 3½	Drove a charred stake

Compd

T. 7 N.

T 5 N R 13 W 6 P.M.

Ch	Chas	
		Set a post for 1/4 sec cor
		Raised a mound
		as per instructions
77	79,67	The corner to sections
		5, 6, 7, 8
		Land Cut up by ravins
		Soil 2 rate
		West on a random line
40		between sections 6 and 7
		Va 12°30'E
	40,00	Set a post for temporary 1/4 sec
		cor
80	79,60	Intersected the West boundary of the township at
		a point 12 lks north
		of the corner to sections
		6 and 7 From which
		Corner I Even

Town 5 N R 13 W 6 P.M.

Chs	
	N 89°55' East on a true
	line between sections 6 and 7
	Va 12°30'E
39,60	Drove a charred stake
	Set a post for 1/4 sec cor
	Raised a mound as per
	instructions
79,60	The corner to sections
	5, 6, 7, 8
	Land Rolling Soil 1 rate
	North on a random line
	between sections 5 and 6
	Va 12°30'E
6,80	Ravine runs S.E
40,00	Set a post for temporary
	1/4 sec corner
58,09	Ravine runs S.E
78,90	Intersected the North boundary

of Township
ne, of
6th
the
by
Surveyor
tract
24th
60

Comp. Ks. 1 [illegible] Phila [illegible]
Compd

T. 7 N.

Township 5 N Range 13 W

chs	
	of the township at a point
	47 lks west of the corner
	to sections 6 and 7
79	From which corner I run
	S 0° 20' W. on a true
	line between sections
	5 and 6
	V a 12° 30' E
38.90	Grove a charred stake
40	Set a post for 1/4 sec cor
	Raised a mound as
	per instructions
78.90	The corner to sections
80	5, 6, 7, 8.
	Land Level prairie Soil Rate
	October 5th 1867

Town 5 N R 13 W 6 P.M.

chs	
	General Description.
	This Township is all
	Prairie and generally
	level an contains a
	greater proportion of good
	land Soil generally
	rate and in a climate
	Similar to Iowa & Illinois
	in respect to rain would
	be a splendid agricultural
	region
	The grasses are generally
	buffalo grass and one other
	kind common to prairies generally

Comp. Ks. 1873. Plan
Compd

t Township
, of
6th
the
y
Surveyor
Tract
24th
60
6th 1859
9th 1859

T. 7 N.

William Hardin

that in pursuance of a

Surveyor of the Public lan

Nebraska bearing da

and in strict conformit

the instructions furnishe

faithfully surveyed the

five North of the base l

of the South Pr

of Township

, of

6th

the

by

Surveyor

tract

24th

60

6th 1859

9th 1859

Comp. Ss. & R.R.

Comp

A List of the names of the individuals employed to assist in running measuring and marking the lines and corners described in the foregoing field notes of Township No 5 North of the base line of Range No 13 West of the 6th Principal Meridian showing the respective capacities in which they acted

Harry Davison Chainman
Samuel T. Black Chainman
C. M. Clough Flagman
F. M. Day Flagman

We hereby certify that we assisted William Hardin Deputy Surveyor in subdividing Township Number five North of the base line of Range number thirteen West of the Sixth Principal Meridian and that said Township has been in all respects to the best of our knowledge and belief well and faithfully surveyed and the boundary monuments planted according to the instructions furnished by the Surveyor General

Saml. T. Black Chainman
Harry Davison Chainman
C. M. Clough Flagman
F. M. Day Flagman

Subscribed and sworn to by the above named persons before me a Notary Public in the County of Douglas in the State of Nebraska this 6th day of December A.D. 1867

J. C. Anderson
Notary Public

I William Hardin deputy surveyor solemnly swear that in pursuance of a contract with Phineas W Hitchcock Surveyor of the Public lands of the United States in the State of Nebraska bearing date of the 12th day of July AD 1861 and in strict conformity to the laws of the United States and the instructions furnished by said Surveyor General I have faithfully surveyed the sub division of township number five North of the base line of Range number thirteen West of the Sixth Principal Meridian in the State aforesaid and do further solemnly swear that the foregoing are the true and original field notes of said survey

William Hardin Deputy Surveyor

Subscribed by said William Hardin Deputy surveyor and sworn to before me a Notary Public for Douglas County in the State of Nebraska this 6th day of December AD 1861

J. C. Anderson
Notary Public

T. 7 N.

Surveyor's Office at
Plattsmouth, January 21st 1868.

The foregoing Field Notes of the survey of the sub-division of Township No. 5 North of the Base line of Range No. 13 West of the 6th Principal Meridian, in the State of Nebraska, executed by William Hardin, under his contract of the 12th day of July, 1867, in the months of September and October, 1867, having been critically examined, the necessary corrections and explanations made, the said field notes, and the survey they describe, are hereby approved

P. W. Hatchinson
Surveyor General.

A list of the names of the persons assisting in the Survey of this Township
Harry Davison Chainman
Samuel T Black Chainman
C M Clough Moundman
F M Day Moundman

Index Diagram

6	68	5	48	4	37	3	24	2	12	1
66		65		47		36		23		11
7	64	8	46	9	35	10	22	11	10	12
63		61		45		33		20		8
18	60	17	44	16	32	15	19	14	7	13
59		58		43		31		18		9
19	57	20	42	21	30	22	17	23	5	24
56		54		41		29		16		4
30	54	29	40	28	28	27	15	26	3	25
52		51		39		26		14		2
31	50	32	38	33	26	34	10	35	1	36

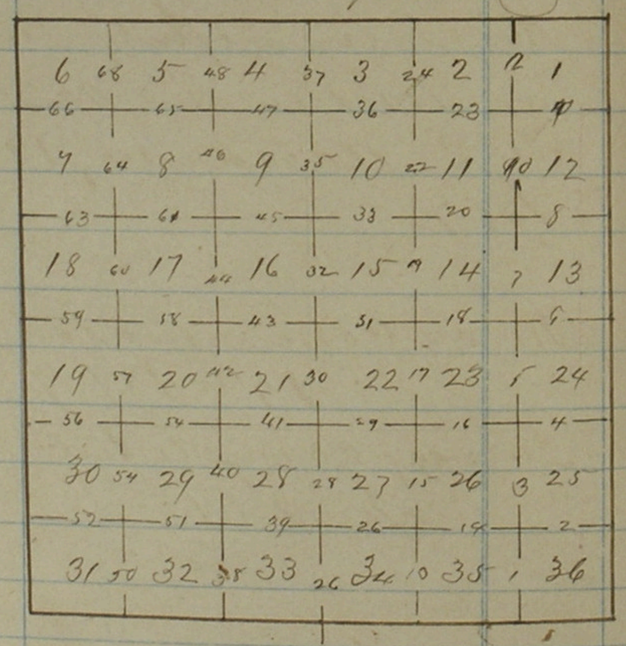

T. 7 N.

Field notes of the sub division lines and corners in Township 6 N Range 13 West of 6th Principal Meridian

To determine the proper adjustment of my compass for sub dividing this Township I commence at the corner to ~~Townships~~ Townships 5 and 6 N Ranges 12 and 13 W of 6th Principal Meridian and run North on a on the East boundary of 36 blank line
Variation 12° 30' E
4008 To a point 25 West of the quartersection corner
8008 To a point 52 lks west of corner to section 25 and 36 Fig
To retrace this line or

of Township
ine, of
6th
the
by
Surveyor
ntract
24th
60
6th 1859
9th 1859

T. 7 N.

1

Township 6 N Range 13 W

chs

run a parallel thereto
my compass must
be adjusted to a va
riation of 12° 8' E

Sub division commen
ced September 19th
1869
From the corner to
Sections 1, 2, 35, and 36
on the south boundary
of the Township I run
North between sections
35 and 36
Va 12° 8' E
40.00 Drove a charred stake
and set a post for 1/4
Section corner and
raised a mound as

2

Township 6 N Range 13 W,
6 Principal Meridian

chs

per instruction
78.10 To dry bed of creek runs East
80.00 Drove a charred stake and
set a post for corner to
sections 25, 26, 35 36 and
raised a mound as
per instructions
Land sandy bluff
Soil 3 rate

East on a random line
between section 25 and 36
Va 12° 8' E
36.00 To bed of dry creek runs S, E
40.00 Set a post for temporary
1/4 Section Corner
80.00 Intersected the N and S. East Boundary of Township
line at a point the
corner to sections

of Township
line, of
6th
the
by
Surveyor
ntract
24th
860
6th 1859
9th 1859

Compd

T. 7 N.

Township 6 N Range 13 W
6 P.M.

Chs	25 and 36 From which corner I run West on a true line
	Va 12° 8 E
40,00	Drove a charred stake and set a post for 1/4 section corner and raised a mound as per instructions
80,00	The corner to 25, 26, 35 36
	Land sandy hills
	Soil 2 rate
	North between Sections 25 and 26
	Va 12° 8 E
18,11	Ravine runs S E
40,00	Drove charred stake and set a post for

Township 6 N Range 13 W

Char	1/4 section corner and raised a mound as per instructions
80,00	Drove a charred stake and set a post for corner to sections 23, 24, 25, 26 and raised a mound as per instructions
	Land rolling prairie
	Soil Sandy 2 rate
	East on a random line between sections 24 & 25
	Va 12° 8' E
40,00	Set post for temporary 1/4 sec - cor -
79,89	Intersected the East boundary at a point 6 lks S

of Township
ine, of
6th
the
by
Surveyor
ntract
24th
60
6th 1859
9th 1859

Compd

T. 7 N.

Township 6 N Range 13 W
6 Principal Meridian

chs	
	South of the corner to Section 24 and 25 from which corner I run S 89° 57' W on a true line between Sections 24 and 25 Va 12° 8' E
39.94	Drove a charred stake and set a post for 1/4 Sec-cor- and raised a mound as per instructions
79.88	The corner to Sections 23, 24, 25, 26 Land Rolling 2d rate
	North between Sections 23 & 24 Va 12° 8' E.
40.00	Drove a charred stake and set a post for

Township 6 N Range 13 W
6 P.M.

chs	
	1/4 Sec-cor- and raised a mound as per instructions
64.00	Drove a charred stake set a post for corner to Sections 13, 14, 23, 24 and raised a mound as per instructions Land Rolling Soil 2 rate
	East on a random line between Sections 13 & 24 Va 12° 8' E
40.00	Set a post for temporary 1/4 Sec-cor-
80.60	Intersected the east boundary of the Township at a point 24 chs north of the

of Township
line, of
6th
the
by
Surveyor
ntract
24th
60

6th 1859
9th 1859

Compd

T. 7 N.

Town 6 Range 13 W

	Corner to Sections 13 and 24 From which corner I run N 89° 59' 49" W on a true line between Sections 13 and 24 Va 12° 8' E
40.30	Drove a charred stake and set a post for 1/4 Sec-Cor and raised a mound as per instructions
80.60	The corner to Sections 13, 14, 23 24. Land broken Soil 2 rate
	North between Sections 13 and 14 Va 12° 8' E
40.00	Drove a charred stake

Township 6 N Range 13 W
6 Principal Meridian

	and set a post for 1/4 Sec-cor and raised a mound as per instructions
43.09	To Creek 16 lk wide runs N E
86.00	Drove a charred stake and set a post for Cor ner to Sections 11, 12 13, 14 and raised a mound as per instructions Land Sand hills Soil 2 rate Sept 19 1867
	East on random line between Sections 12 and 13 Va 12° 8' E

of Township
line, of
6th
the
by
Surveyor
ntract
24th
60

T 6th 1859
T 9th 1859

T. 7 N.

Township 6 N Range 13 W

40,00 Set a post for temporary 1/4 Sec Cor

80,00 Intersected the East boundary at a point 16 lks North of the corner to sections 12 and 13 From which corner I run North 89° 53' W on a true line between Sections 12 and 13 Va 12° 8' E

40,00 Drove a charred Stake and set a post for 1/4 Section corner and raised a mound as per instructions

80,00 The corner to sections 11, 12, 13, 14

Township 6 N Range 13 W
6 P M

Land sandy hills
Soil 2 rate

North between sections 11 and 12
Va 12° 8' E

40,00 Drove a charred stake & set a post for 1/4 Sec cor and raised a mound as per instructions

80,00 Drove a charred stake and set a post for corner to sections 1, 2, 11, 12 and raised a mound as per per instructions

Land broken Soil 2 rate

East on a random line between sections 1 and 12
Va 12° 8' E

of Township
line, of
6th
the
by
Surveyor
ntract
24th
60
6th 1859
9th 1859

T. 7 N.

Township 6 N Range 13 W
6 P M

Chains	
4000	Set a post for temporary 1/4 sec, cor
79,80	Intersected the east boundary of the town ship at a point 19 lks North of the corner to sections 1 and 12 From which corner I run N 89° 3~~6~~2' W on a true line between Sections V 12° 8
39,90	Drove a charred stake and set a post for 1/4 Section corner and raised a mound as per instructions
7980	The corner to sections 1, 2, 11, and 12. Land rolling prairie Soil 2 rate

Township 6 N Range 13 W
6 P M

	North on a random line between sections 1 and 2 Va 12° 8' E
40,00	Set a post for temporary 1/4 sec cor
80,01	Intersected the north boundary of the township at a point 50 lks east of the corner to sections 1 and 2 From which corner I run S 0° 22' E on a true line between sections 1 and 2 Va 12° 8'
40,01	Drove a charred stake and set a post for 1/4 sec-cor and raised a mound as per instructions
8001	The corner to sections 1, 2, 11, 12

of Township
line, of
6th
the
by
Surveyor
ntract
24th
860
6th 1859
9th 1859

T. 7 N.

Township 6 N Range 13 W
6 Principal Meridian

Chains	
	Land level soil 1st rate
	North between sections 34 and 35 Va 12° 20' E
40,00	Drove a charred stake and set a post for 1/4 Section corner and raised a mound as per instructions
80,00	Drove a charred stake and set a post for corner to sections 26, 27, 34, 35 and raised a mound as per instructions
	Land rolling soil 2nd rate

Township 6 N Range 13 W
6 P M

Chains	
	East on a random line between sections 26 and 35 Va 12° 20' E
40,00	~~Drove a charred stake and set a post for temporary 1/4 sec cor set a post for quarter section corner and raised a mound as per instructions~~
80,12	Intersected the N & S line at a point 9 lks north of the corner to sections 25, 26 35 36 From which corner I run N 89° 36' W on a true line between sections 26 and 35 Va 12,20
40,06	Drove a charred stake and set a post for 1/4 sec cor and raised a mound

of Township
line, of
6th
the
by
Surveyor
ntract
24th
560

T 6th 1859
T 9th 1859

T. 7 N.

Township 6 N. Range 13 W
6 P M

Chains	
	as per instructions
80.12	The corner to sections
	26 27 34 35
	Land hilly sandy
	Soil 2 rate
	North between Sections
	26 and 27
	Va 12°20' E
33.75	Ravine runs E.S.E
40.00	Drove a charred stake
	and set a post for
	1/4 Section corner and
	raised a mound as
	per instructions
57.66	Ravine runs S. E.
80.00	Drove a charred stake and
	Set a post for corner to
	Sections 22 23 26 27

Township 6 N Range 13 W
6 Principal Meridian

Chains	
	and raised a mound
	as per instructions
	Land level prairie Soil 1 rate
	East on a random line
	between sections 23 and 26
	Va 12°20' E
28.19	Ravine runs South
34.00	Ravine runs ~~N.E.~~ S.W.
40.00	Set a post for temporary
	1/4 Section corner
80.00	Intersected the N and S
	line at corner to sec
	tions 23 24 25 26
	From which corner I run
	West on a true line between
	Sections 23 and 26
	Va 12°20' E

of Township
line, of
6th
the
by
Surveyor
ntract
24th
60

T 6th 1859
T 9th 1859

T. 7 N.

Township 6 N Range 13 W
6th Principal Meridian

chains
40.00 Deposited a charred stake and set a post for quarter section corner and raised a mound as per instructions

80.00 The corners to sections 22, 23, 26, 27.
Land level prairie
Soil 1st rate

North between sections 22 and 23
Va 12° 20' E

40.00 Deposited a charred stake and set a post for 1/4 Sec. cor. and raised a mound as per instructions

Township 6 N Range 13 W
6th Principal Meridian

chains
80.00 Deposited a charred stake and set a post for corner to sections 14, 15, 22 and 23 and raised a mound as per instructions
Land level Soil 1st rate

East on a random line between sections 14 & 23
Va 12° 20' E

40.00 Set a post for temporary 1/4 Section corner

80.05 Intersected the N. and S. line at a point 10 links North of the corner to sections 13, 14, 23, 24
From which corner

of Township
line, of
6th
the
by
Surveyor
ntract
24th
60

T 6th 1859
T 5th 1859

T. 7 N.

Township 6 N Range 12 W
W. 6th Principal Meridian

chs
I run N 89° 36' W on
a true line between
Sections 14 and 23
Va 12° 20' E
40.02 Drove a hard stake
and set a post for
1/4 Sec cor and
raised a mound
as per instructions
80.05 The corner to sections
14, 15, 22, 23
Land Sandy, hilly,
Soil 2 rate

North between sections
14 and 15
Va 12° 20' E
35.00 Ravine runs NE & SW

Township 6 N Range 13 W
6th Principal Meridian

chains
40.00 Deposited a charred stake
and set a post for 1/4
Section Corner and
raised a mound as
per instructions
55.97 Ravine runs NW
72.00 Break in land
80.00 Drove a charred stake
and set a post for cor
ner to sections 10, 11, 14, 15
and raised a mound as
per instructions
Land level prairie
Soil 1 rate

East on a random line
between sections 11 and 14
Va 12° 20' E
11.70 Entered a valley at the foot

T. 7 N.

Town 6 N Range 12 W

chains

of steep bluff 15 feet high

40,00 Set a post for temporary 1/4 Sec Cor

49,00 Dry bed of creek runs South

49,30 Leave valley (valley bears N and S

79,60 Intersected the N and S, line at a point 18 links North of corner to sections 11,12,13,14 From which corner I run N 89°52' W on a true line between sections 11 and 14 Va 12°20'

39,80 Drove a charred stake and set a post for 1/4 Sec Cor, and raised a mound

Township 6 N Range 16 W
6 Principal Meridian

chs

as per instructions

79,60 The corner to sections 10,11,14,15

Land W½ broken 2 rate
E½ Sandy hills soil 3 rate

Sept 20th 1867

North between sections 10 and 11
Va 12°20' E

9,57 Creek runs east

40,00 Drove a charred stake and set a post for 1/4 section corner and raised a mound as per instructions

80,00 Deposited a charred stake and set a post for corner to sections 2,3,10,11 and raised a mound

of Township
line, of
6th
the
by
Surveyor
ntract
24th
560

6th 1859
9th 1859

T. 7 N.

Township 6 North Range 13 W
6 P.M.

chains
as per instructions
Land broken Soil 2 rate

East on a random line
between sections 2 & 11
Va 12°20' E
40,00 Set a post for temporary
1/4 Sec. Cor.

79,80 Intersected the E & W
and South line at
a point 6 links South
of the corner to sections
1, 2, 11, 12 From which
Corner I run S 89°57' W
on a true line between
Sections 2 and 11
Va 12°20' E

Township 6 N Range 13 W
6 P.M.

chs
39,90 Drove a charred stake
and set a post for 1/4
Section Corner and
raised a mound as
per instructions
79,80 The corner to sections
2, 3, 10, 11
Land broken & Sandy
Soil 3 rate

North on a random line
between sections 2 and 3
Va 12°20' E
40,00 Set a post for temporary
1/4 Sec. Cor.
80,28 Intersected the North
of Township
& line, at a point
45 links West of the

of Township.
line, of
6th
the
by
Surveyor
ntract
u 24th
560

T 6th 1859
T 9th 1859

T. 7 N.

Township 6 N Range 13 W

Chains	
	Corner to sections 2 and 3 From which Corner I run S 0° 40' W on a true line between sections 2 and 3 Va 12° 20' E
40.28	Deposited a charred stake and set a post for 1/4 section Corner and raised a mound as per instructions
80.28	The corner to sections 2, 3, 10, 11
	Land N 1/2 Smooth Soil 2 rate
	S 1/2 very broken Soil 3 rate

Township 6 N Range 13 West of 6 Principal Meridian

Chains	
	North between sections 33 & 34 Va 12° 20' E
40.00	Drove a charred stake and set a post for 1/4 sec-cor and raised a mound as per instructions
80.00	Drove a charred stake and set a post for corner to sections 27, 28, 33, 34 and raised a mound as per instructions
	Land level South some low sand hills Soil 2 rate
	East on a random line between sections 27 and 34

of Township
line, of
6th
the
by
Surveyor
ntract
u 24th
860

st 6th 1859
T 9th 1859

T. 7 N.

Township 6 N Range 13 W
6 Principal Meridian

chains

Va 12° 20' E

40,00 Set a post for tempo
rary 1/4 Sec-cor-

79,82 Intersected the N. and
S. line at a point
5 links north of the
corner to sections 26
27, 34, 35 From
which corner I run
N 89° 58' W on a
true line between
sections 27 34
Va 12° 20' E

39,91 Drove a charred stake
and set a post for
1/4 section corner
and raised a mon
-nd as per
instructions

Township 6 N Range 13 W
6 Principal Meridian

chains

79,82 Corner to sections 27, 28.
33, 34
Land level prairie
Soil 1 rate

North between sections 27 & 28
Va 12° 20' E

40,00 Drove a charred stake
and set a post for
1/4 Sec-cor and
raised a mound
as per instructions

80,00 Drove a charred stake
and set a post for
Corner to sections
21, 22, 27, 28 and
raised a mound
as per instructions
Land level soil 1 rate

of Township
line, of
6th
the
by
Surveyor
ntract
24th
860
6th 1859
9th 1859

T. 7 N.

Township 6 N Range 13 W
6 Principal Meridian

chains

East on a random line
between sections 22 & 27
Va 12° 20' E

5,00 Dry creek (bed) runs N E
7,00 Same crossed runs S E
12 11 Same " " N E
40,00 Set a post for temp
orary 1/4 sec-cor
44,89 bed of dry creek runs E S E
79,69 Intersected the N, and
S, line at a point
31 lks north of the
corner to sections
22 23, 26, 27
From which corner
I run N 89 45' W
on a true line
between sections
22 and 27

Township 6 N Range 13 W
6 Principal Meridian

chs

Va 12° 20' E

39,84½ Drove a charred stake and
set a post for 1/4 sec
corner and raised
a mound as per in-
structions

79,69 The corner to sections
21, 22, 27, 28
Land W 1/2 broken Soil 2nd rate
E 1/2 level Soil 1st rate

North between sections 21 & 22
Va 12° 20

46,00 Drove a charred stake
and set a post for
1/4 section corner and
raised a mound
as per instructions

49,22 Ravine runs E of N

of Township
line, of
6th
the
by
Surveyor
ntract
th 24th
560

st 6th 1859
st 9th 1859

T. 7 N.

Township 6 N Range 13 W

chs
86.00 Deposited a charred stake and set a post for corner to sections 15, 16, 21 22 and raised a mound as per instructions
Land level prairie
Soil 1 rate

East on a random line between sections 15 and 22 Va 12° 20' E
4000 Set a post for temporary 1/4 Sec corner
8012 Intersected the N. & S. line at a point 19 lks North of the corner to sections 14, 15, 22, 23

Township 6 N Range 13 W
6 P.M.

chs
From which corner I run N 89° 52' W on a true line between sections 15 and 22 Va 12° 20' E
4006 Deposited a charred stake and set a post for 1/4 section corner and raised a mound as per instructions
8012 The corner to sections 15, 16, 21, 22.
Land Sandy Soil 2 rate
Sept 2nd 1867

North between sections 15 & 16
Va 12° 20' E
3750 To basin or marsh (dry)
3980 Leave marsh
4000 Drove a charred stake

of Township
line, of
6th
the
by
Surveyor
ntract
u 24th
560

st 6th 1859
t 9th 1859

T. 7 N.

Township 6 N Range 13 W
6 P.M.

chs
and set a post for 1/4 Sec
Cor - and raised a mound
as per instructions.
80.00 Drove a charred stake
and set a post for
corner to sections 9, 10
15 and 16 and raised
a mound as per
instructions
Land level prairie
Soil 1 rate

East on a random line
between sections 16 and 15
Va 12° 20' E
18.27 Brink of deep ravine
21.00 Top of opposite bank of
said ravine

Township 6 N Range 13 W
6 P.M.

chs
40.00 Set a post for temporary
1/4 Section Corner
80.91 Intersected the N and S.
line at a point 32 lks
North of the corner to
sections 10, 11, 14, 15
From which corner I
run N 89° 46' W on a true
line between sections
10 and 15
Va 12° 20' E
40.45 Deposited a charred stake
and set a post for 1/4
Section Corner and
raised a mound as
per instructions
80.91 The corner to sections
9, 10, 15, 16
Land broken & rolling Soil 2d rate

of Township
line, of
6th
the
by
Surveyor
ntract
ti 24th
860

t 6th 1859
t 9th 1859

Township 6 N Range 13 W
6 Principal Meridian

chs	
	North between sections 9 and 10
	Va 12° 20' E
40,00	Drove a charred stake and set a post for 1/4 Sec corner and raised a mound as per instructions
80,00	Drove a charred stake and set a post for Corner to Sections 3, 4 9, 10 and raised a mound as per instructions
	Land low sandy hills
	Soil 3 rate

East on a random line between Sections 3 and 10

Township 6 N Range 13 W
6 P. M.

	Va 12° 20' E
36,40	Valley
40,00	Set a post for temporary 1/4 Sec cor
80,62	Intersected the N and S line at a point 27 lks North of the Corner to Sections 2, 3, 10, 11 From which corner I run N 89° 48' W on a true line between Sections 3 and 10 Va 12° 20' E
40,31	Drove a charred stake and set a post for 1/4 Section Corner and raised a mound as per instructions

T. 7 N.

of Township
line, of
6th
the
by
Surveyor
ntract
the 24th
560

at 6th 1859
at 9th 1859

T. 7 N.

Township 6 N Range 13 W
6 P. M.

Chains	
80,62	The corner to sections 3,4,9,10
	Land broken Soil 2 rate
	North on a random line between sections 3 and 4 Va 12° 20' E
10,90	Ravine
40,00	Set a post for temporary 1/4 section corner
80,14	Intersected the north boundary at a point 70 lks west of the Corner to sections 3 and 4 From which corner I run S 0° 30' W on a true line between sections 3 and 4 Va 12° 20' E

Township 6 N Range 13 West
6 P. M.

40,14	Drove a charred stake and set a post for 1/4 sec-cor and raised a mound as per instructions
80,14	The corner to sections 3,4, 9, 10.
	Land rolling prairie Soil 2 rate
	North between sections 32 and 33 Va 12° 8' E
40,00	Drove a charred stake and set a post for 1/4 section corner and raised a mound as per instructions
80,00	Drove a charred stake & set a post for corner to sections 28 29 32 33 and raised a mound as per instructions

of Township
line, of
6th
the
by
Surveyor
ntract
u 24th
860

t 6th 1859
t 9th 1859

T. 7 N.

Township 6 N Range 13 W
6 Principal Meridian

chains Land level soil 1 rate

East on a random line
between sections 28 and 33
Va 12° 8'

40,00 Set a post for temporary
1/4 sec corner

8007 Intersected the N and S
line at a point 1.3 lks
North of the corner to
sections 27, 28, 33, 34
From which corner I
run N 89° 54' W on a
true line between sec
tions 28 and 33
Va 12° 8'

4003½ Drove a charred stake
and set a post for
~~corner to sections~~ 1/4 sec

Township 6 N Range 13 W
6 P M

chs corner and raised a mound
as per instructions

8007 The corner to sections
28 29 32 33
Land rolling soil 1 rate

North between sections 28 and 29
Va 12° 8' E

40,00 Drove a charred stake
and set a post for 1/4
sec - cor - and raised
a mound as per
instructions

4800 Ravine runs East

8400 Drove a charred stake
and set a post for
corner to sections 20, 21
28 29

of Township
line, of
6th
the
by
Surveyor
ntract
24th
860
6th 1859
9th 1859

T. 7 N.

Township 6 N Range 13 W
6 P M

chs Land level soil 1 rate
Sept 22 1867

East on a random line
between sections 21 and 28
Va 12° 8' E

40.00 Set a post for temporary
1/4 sec cor

80.21 Intersected the N. and S
line at a point 32 lks
North of the corner to
sections 21, 22, 27, 28
From which corner I
run N 89° 46' W on a
true line between
sections 21 and 28
Va 12° 8' E

40.10½ Drove a charred stake
and set a post for

Township 6 N Range 13 W
6 Principal Meridian

1/4 sec corner and raised
a mound as per in-
structions

80.21 The corner to sections 20 21
28 29
Land level prairie soil 1 rate

North between sections 20 and 21
Va 12° 8' E

40.00 Drove a charred stake
and set a post for 1/4 sec
cor — and raised a mound
as per instructions

80.00 Drove a charred stake and
set a post for corner to
sections 16 17 20 21 and
raised a mound as
per instructions
Land level 1 rate

of Township
line, of
6th
the
by
Surveyor
ntract
24th
860
6th 1859
9th 1859

Compd

T. 7 N.

Township 6 N R 13 W
6 P. Ma

chs East on a random line
between sections 16 and 21
Va 12° 8'

40.00 Set a post for temporary
1/4 sec cor.

79.96 Intersected the N. and S.
line at a point 11
links North of the corner
to sections 15, 16, 21 22
From which corner I
run N 89° 56' W on a
true line between sec
tions 16 and 21
Va 12° 8' E

39.98 Drove a charred stake
and set a post for
1/4 sec corner and
raised a mound
as per instructions

Township 6 N Range 13 W
6th Principal Meridian

chs
79.96 The corner to sections 16, 17, 20, 21
Land flat soil 1 rate

North between sections 16 and 17
Va 12° 8' E

40.00 Drove a charred stake &
set a post for 1/4 sec
Cor and raised a
mound as per instruc
tions

80.00 Drove a charred stake
and set a post for cor
ner to sections 8, 9, 16, 17
and raised a mound
as per instructions
Land level soil 1 rate

of Township
line, of
6th
the
by
Surveyor
ntract
24th
860
6th 1859
9th 1859

T. 7 N.

Township 6 N Range 13 W
6 Principal Meridian

chains East on a random line
between sections 9 & 16
Va 12° 8' E

1400 Set a post for temporary
1/4 Section Corner.

79,85 Intersected the N and
S. line at the corner
to sections 9, 10, 15, 16
From which corner I
run West on a true
line between sections
9 and 16 Va
Va 12° 8' E

39,92 Drove a charred stake
and set a post for
1/4 Section Corner
and raised a
mound as per

Township 6 N Range 13 W
6 P M

chs Instructions

79,85 The corner to sections
8, 9, 16, 17
Land level Soil 1 rate

North between sections 8 and 9
Va 12° 8' E

40,00 Drove a charred stake
and set a post for 1/4
Section Corner and
raised a mound as
per instructions

62,00 To dry creek runs East

80,00 Drove a charred stake
and set a post for
Corner to sections 4, 5, 8, 9
and raised a mound
as per instructions
Land rolling Soil 2 rate

of Township
line, of
6th
the
by
Surveyor
ntract
u 24th
860

et 6th 1859
t 9th 1859

T. 7 N.

Township 6 N Range 13 West
6th Principal Meridian

chains	
	East on a random line between sections 4 and 9 Va 12° 8
25.35	Ravine runs S.E.
40.00	Set a post for temporary 1/4 sec. cor
71.58	break or chasm
80.19	Intersected the N and S line at a point 9 lks North of the corner to sections 3, 4, 9, 10 From which corner I run N 89° 57' W on a true line between sections 4 and 9 Va 12° 8'
40.09	Drove a charred stake and set a post for 1/4 sec. cor. and

Township 6 N Range 13 W
6 P M

chs	
	raised a mound as per instructions
80.19	The corner to sections 4, 5, 8, 9 Land broken soil 2 rate
	North on a random line between sections 4 and 5 Va 12° 8' E
40.00	Set a post for temporary 1/4 sec. cor.
80.48	Intersected the North boundary at a point 57 lks West of the corner to sections 4 and 5 From which corner I run S 0° 24' W on a true line

of Township
line, of
6th
the
by
Surveyor
ntract
the 24th
860
st 6th 1859
st 9th 1859

T. 7 N.

Township 6 N Range 13 W
6 Principal Meridian

chs

Va 12° 8' E

40,48 Deposited a charred stake and set a post for 1/4 sec - cor - and raised a mound as per instructions

80,48 The corner to sections 4, 5, 8, 9

Land broken Soil 2 rate

Sept 23d 1867

Township 6 N Range 13 West
6 P M

chans

North between Sections 31 and 32

Va 12° 8' E

40,00 Drove a charred stake and set a post for 1/4 section corner and raised a mound as per instructions

80,00 Drove a charred stake and set a post for corner to sections 29, 30, 31, 32 and raised a mound as per instructions

Land Level prairie 1 rate

of Township
line, of
6th
the
by
Surveyor
ntract
the 24th
860
st 6th 1859
5th 1859

T. 7 N.

Township 6 N Range 13 W
6 P.M.

chains
East on a random
line between sections
29 and 32
Va 12° 8' E
1,80 Ravine runs South
40,00 Set a post for temporary
1/4 Sec Cor
79,82 Intersected the N & S.
line at a point
20 lks North of the
Corner to sections
28, 29, 32, 33.
From which corner
I run N 89° 52' W on
a true line between
Sections 29 and 32
Va 12° 8' E
39,91 Drove a chained
stake and set a

Township 6 N R 13 W
6 P.M.

chains
post for 1/4 Sec-Cor and
raised a mound as
per instructions
79,82 The corner to sections
29, 30, 31, 32
Land level, 1 rate soil

West on a random line
between sections 30 and 31
Va 12° 8' E
40,00 Set a post for temporary
1/4 Sec-Cor
42,72 Ravine runs South
79,60 Intersected west bound
ary at a point 28 lks
South of the corner to
sections 30 and 31

of Township
line, of
E. 6th
the
by
Surveyor
ntract
the 24th
860

at 6th 1859
at 9th 1859

T. 7 N.

Township 6 N Range 13 W
6 P.M.

chs From which corner I run S 89° 48' E on a true line between sections 30 and 31 Va 12° 8' E

39,60 Drove a charred stake and set a post for Quarter Section Corner an raised a mound as per instructions

79,60 The corner to sections 29, 30 31 32
Land level prairie
Soil 1st rate

Township 6 N Range 13 W
6 P.M.

chs North between sections 29 and 30 Va 12° 8

40,00 Drove a charred stake and set a post for 1/4 section corner and raised a mound as per instructions

80,00 Drove a charred stake and set a post for corner to sections 19, 20 29, 30 and raised a mound as per instructions
Land level soil 1st rate

East on a random line between sections 20 and 29 Va 12° 8' E

40,00 Set a post for temporary

of Township
line, of
6th
the
by
Surveyor
ontract
the 24th
1860

st 6th 1859
st 9th 1859

Township 6 N Range 13 W
6 P M

chs
1/4 Section Corner and
4200 Ravine Runs S of East
5410 leave ravine
7977 Intersect the Stand S line
at a point 43 chs
North of the corner
to sections 20, 21, 28 29.
From which corner I
run N 89°42' W on
a true line between
sections 20 and 29
Va 12° 8'
3988½ Drove a charred stake
and set a post for 1/4
Section corner and
raised a mound
as per instructions
7977 The corner to sections
19 20 29 30

Township 6 N Range 13 W
6 P M

chs
Land level soil rate
Sept 24 1867

West on a random line
between sections 19 & 30
Va 12° 8'
1100 set post for temporary
1/4 Sec - cor
7949 Intersected the west
boundary at ~~a point~~
the corner to sections
19 and 30. From which
Corner I run East on
a true line between
sections 19 and 30
Va 12° 8' E
3949 Drove a charred stake
and set a post for
1/4 Sec, cor and raised

of Township.
line, of
6th
the
by
Surveyor
contract
the 24th
1860

st 6th 1859
st 9th 1859

T. 7 N.

Town 6 Range 13 W
6 P.M.

chs Mound as per ins
structions

7949 The corner to sections
19, 20, 29 & 30

Land level prairie
Soil 1st rate

North between sections
19 and 20
Va 12° 8' E

4000 Drove a charred
stake and set a
post for 1/4 section
corner and raised
a mound as per
instructions

80.00 Drove a charred
stake and set a

Township 6 N Range 13 W
6 P.M.

chs. post for corner to sections
17, 18, 19 & 20 and raised
a mound as per
instructions

Land undulating prairie
Soil 1st rate

East on a random line
between sections 17 and 20
Va 12° 8'

4000 Set a post for temporary
1/4 Sec-cor

7953 Intersected the N & S
line at a point 31 lks
North of the corner
to sections 16, 17, 20, 21

From which corner I run
N 89° 47' W on a true
line between sections

of Township
line, of
the 6th
the
by
ty Surveyor
ontract
the 24th
1860

st 6th 1859
st 9th 1859

T. 7 N.

Township 6 N Range 13 W
6 P M

17 and 20 Va 12° 8

39,76½ Drove a charred stake
and set a post for
1/4 Sec-Cor and
raised a mound
as per instructions

79,53 The corner to sections
17, 18, 19, 20
Land undulating prair
Soil 1 rate

West on a random line
between sections 18 & 19
Va 12° 8' E

40,00 Set a post for temporary
1/4 Sec-Cor

69,00 Dry creek runs ~~South~~ north

72,81 Dry creek bed run ~~NE by E~~ S.W. by W.

Town 6 R 13 W

chs
75,70 Creek bed runs ~~South~~ north

79,17 Intersected the West
boundary at a point
22 lks North of the Corner
to sections 18 and 19
From which corner I
run N 89° 51' E on a
true line between sec
tions 18, 19
Va 12° 8' E

39,17 Drove a charred stake and
set a post for 1/4 Sec Cor
and raised a mound
as per instructions

79,17 The corner to sections
17, 18, 19, 20
Land broken
Soil 2 rate

of Township
line, of
6th
the
by
Surveyor
ontract
the 24th
1860
st 6th 1859
st 9th 1859

T. 7 N.

T 6 N R 13 W 6 Pm

chs

North between Sections 17 & 18
Va 12° 8' E

1,80 Varin runs N E

14,00 Drove a charred stake
and set a post for
1/4 Sec Corner and
raised a mound
as per instructions

49,70 Dry creek bed runs East

80,00 Deposited a charred
stake and set a post
for corner to sections
7, 8, 17, 18

Land rolling Soil 2 rate

Easton a random line
between sections 8 and 17
Va 12° 8' E

Town 6 N R 13 W 6 Pm

chains

40,00 Set a post for temporary
1/4 Sec Cor

3,00 Varin runs ~~South~~ North

72,05 Intersected the N & S line
at a ~~point~~ the corner to
Sections 8, 9, 16, 17 From
which corner I run West
on a true line between
Sections 8 and 17
Va 12° 8' E

39,52½ Deposited Charred stake
and set a post for
1/4 Sec Cor and
raised a mound
as per instructions

72,05 The corner to sections
7, 8, 17, 18

Land rolling prairie
Soil 2 rate

of Township
line, of
6th
the
by
Surveyor
ontract
the 24th
1860

st 6th 1859
st 9th 1859

T. 7 N.

63

Town 6 N Range 13 W
6 P.M.

chs West on a random
line between sections
7 and 18
Va 12° 8'
40,00 Set post for temporary
1/4 Sec corner
79,60 Intersected the west
boundary of the town
ship at a point
20 lks North of the
Corner to sections 7
and 18. From
which corner I run
N 89° 52' E on a true
line Va 12° 8' E
39,60 Drove a charred
stake and set a
post for 1/4 sec
Corner and raised

64

T 6 N R 13 W 6 P.M.

chs a mound as per
instructions
79,60 The corner to sections
7, 8, 17, 18
Land rolling soil 2 rate

North between sections 7 and 8
Va 12° 8 E
40,00 Drove a charred stake
and set a post for 1/4
Sec-Cor and raised
a mound as per
instructions
80,00 Drove a charred stake
and set a post for
Corner to sections
5, 6, 7, 8 and raised
a mound as per

of Township
line, of
6th
the
by
Surveyor
ontract
the 24th
1860

st 6th 1859
st 9th 1859

T. 7 N.

Township 6 N Range 13 W
6 P M
instructions
Land hilly sandy
Soil 2 rate

East on a random
line between sections
5 and 8
Va 12° 8' E
27,00 Dry creek bed runs S.E.
40,00 Set a post for temporary
1/4 sec cor
79,22 Intersect the N & S
line at a point 22
lks South of the corn
to sections 4, 5, 8, 9
From which I run
S 89° 51' W on a
true line between

Sections 5 and 8
Va 12° 8' E
39,60 Drove a chained stake
and set a post for
1/4 sec-cor and
raised a mound as
per instructions
79,22 The corner to sections
5, 6, 7, 8
Land hilly sandy
Soil 3d rate

West on a random line
between sections 6 and 7
Va 12° 8' E
40,00 Set a post for temporary
1/4 sec cor
78,65 Intersected the west

of Township
line, of
6th
the
by
Surveyor
contract
the 24th
1860

st 6th 1859
st 9th 1859

Township 6 N Range 13 W
6 Principal Meridian

chs
boundary at a point
5 lks North of the cor
ner to sections 6 and
7 — From which
corner I run N 89° 58' E
on a true line between
sections 6 and 7
Va 12° 8' E

3965 Drove a charred stake
and set a post for
1/4 Sec-cor- and
raised a mound
as per instructions

7965 The corner to sections
5, 6, 7, 8
Land Sand hills
Soil 3 rate

Township 6 N Range 13 W
6 Principal Meridian

chs
North on a random line
between sections 5 and 6
Va 12° 8' E

570 Dry bed of creek runs East
100,00 Set a post for temporary
1/4 sec-cor-

80,12 Intersected the north bound
dary of the township
at a point 77 lks East
of the corner to sections
5 and 6 :
From which corner I
run S 0° 33' E on a
true line between sections
5 and 6 Va 12° 8' E

4012 Drove a charred stake
and set a post for 1/4
Sec-cor- and raised
a mound as per

Township 6 N Range 13 West
6th Principal Meridian

Instructions

80,12 The corner to sections 5, 6, 7, 8 Sept 26th 1867

Land S½ Sandy Soil 2 rate N½ Soil 1 rate

General Discipline

This township is all praire
No timber
No Water

T. 7 N.

I William Hardin[illegible] of Township
[illegible]ly swear that in p[illegible] line, of
Phineas W Hitchcock Surv[illegible] 6th
States in the State of [illegible] the
the 12th day of Jul[illegible] by
conformity to the laws[illegible]ty Surveyor
tions furnished by said [illegible]ontract
Surveyed the Subdivision[illegible] the 24th
of the base line of Rang[illegible] 1860
[illegible] 6th 1859
[illegible] 9th 1859

A list of the names of the individuals employed to assist in running measuring and marking the lines and corners described in the foregoing field notes of Township No 6 North of the base line of Range No 13 West of the 6th Principal Meridian showing the respective capacities in which they acted

Harry Davison Chainman
Samuel J. Black Chainman
C. M. Clough Flagman
F. M. Day Flagman

We hereby certify that we assisted William Mondin deputy surveyor in surveying the sub division of Township Number Six North of the base line of Range number thirteen West of the Sixth Principal Meridian and that said township has been in all respects to the best of our knowledge and belief well and faithfully surveyed and the boundary monuments planted according to the instructions furnished by the Surveyor General

Saml. J. Black Chainman
Harry Davison Chainman
C. M. Clough Flagman
F. M. Day Flagman

Subscribed and sworn to by the above named persons before me a Notary Public for the County of Douglas State of Nebraska this 6th day of December AD 1867

J. C. Anderson
Notary Public

I William Hardin deputy surveyor do solemnly swear that in pursuance of a contract with Phineas W Hitchcock surveyor of Public lands of the United States in the State of Nebraska bearing date of the 12th day of July AD 1867 and in strict conformity to the laws of the United States and the instructions furnished by said Surveyor General I have faithfully surveyed the subdivision of Township Number Six South of the base line of Range Number thirteen West of the Sixth Principal Meridian in the State aforesaid and do further solemnly swear that the foregoing are the true and original field notes of such survey

William Hardin deputy surveyor

Subscribed by said William Hardin deputy surveyor and sworn to before me a Notary Public in Douglas County in the State of Nebraska this 6th day of December 1867

J. C. Ambrose
Notary Public

T. 7 N.

Surveyor's Office at
Plattsmouth, January 21st 1868

The foregoing Field Notes of the survey and Sub-division of Township No. 6 North of the Base Line, of Range No. 13 West of the 6th Principal Meridian, in the State of Nebraska, executed by William Hardin, Deputy Surveyor, under his contract of the 12th day of July 1867, in the month of September 1867, having been critically examined, the necessary corrections and explanations made, the said Field Notes and the survey they describe, are hereby approved

P. W. Hitchman
Surveyor General.

T. 7 N.

2

Field Notes
of the Subdivision lines of Township
Seven North of the Base line, of
Range Thirteen West of the 6th
Principal Meridian in the
Territory of Nebraska by
Charles W Pierce Deputy Surveyor
in conformity to his contract
No 275 bearing date the 24th
day of September AD 1860

Commenced August 6th 1859
Completed August 9th 1859

Des. List made Assaines & Compd Ass & C. B. Re.
Cop. N.B.R. Exmd E.E. M
Compr. Ass & N.B.R. Plat'd [illegible]
Compd

Names and duties of assistants

John Brandon	Chainman
Robert J Campbell	Chainman
Henery L Harvey	Chainman
Josiah A Burton	Chainman
William H Oglesby	Axe man
Henry Herrick	Axe man
Brytus C Hare	Flagman
Ephraim Willis	Flagman
John C McMullen	Compass

Township 7 N Range 13 W 6th P.M.



Field Notes of the Subdivision lines in Township 7 N. R 13 W. of the 6th Principal Meridian

To determine the proper adjustment of my com=pass for subdividing this township, I commence at the corner to Townships 6 and 7 N. R 12 and 13 W., and run

North on a blank line along the East Boundary of Section 36

Variation 12° 45' East

40.00 To the quarter Section corner

80.00 To the corner to Sections 25 and 36

Subdivision Commenced August 6. 1859

From the corner to sections 1. 2. 35 and 36 on the South Boundary of the Township, I run

North between Sections 35 and 36

Variation 12° 45' East

24.25 Drain, Course SE

40.00 Set a post in a Mound and drove a charred stake as per instructions for a quarter Sec. corner

80.00 Set a post in a Mound and drove a charred stake as per instructions for a

corner to Secs. 25. 26. 35 and 36

Land; gently rolling prairie; Soil 2d rate

East on a random line between Secs. 25 and 36

Variation 12° 51' East

40.00 Set a post for temporary quarter Section corner

79.98 Intersected East Boundary of the Township 7 link North of the Post in a Mound corner to Secs. 25 and 36 from which corner I run

West on a true line between Secs. 25 and 36

Variation 12° 48' East

39.99 Set a post in a Mound and drove a charred st as per instructions for a quarter Section corner

79.98 The corner to Sections 25. 26. 35 and 36

Land; gently rolling prairie; Soil 2d rate

North between Sections 25 and 26

Variation 12° 51' East

40.00 Set a post in a Mound and drove a charr stake as per instructions for a quarter Sec. corner

80.00 Set a post in a mound and drove a charred stake as per instructions for a corner to Secs. 23. 24. 25 and 26

Land level prairie; Soil 2d rate

East on a random line between Secs. 24 and 25

Variation 13° 00' East

40.00 Set a post ~~in a mound and drove a charred stake in a post~~ temporary for a quarter Sec. corner

79.94 Intersected East Boundary of the Township 16 links South of the Post in a mound corner to Sections 24 and 25 from which corner I run

West on a true line between Secs. 24 and 25

Variation 13° 07' East

39.97 Set a post in a Mound and drove a charred stake as per instructions for a quarter Sec. corner

79.94 The corner to Sections 23. 24. 25 and 26

Land gently rolling prairie; Soil 2d rate

North between Sections 23 and 24

Variation 13° 00' East

20.25 Drain, Course East
40.00 Set a post in a Mound and drove a charred stake as per instructions for a quarter Sec. corner
79.70 Drain, Course SE
80.00 Set a post in a Mound and drove a char. stake as per instructions for a corner to Secs. 13. 14. 23 and 24
Land gently rolling prairie; Soil 2d. rate

East on a random line between Secs. 13 and 24
Variation 12° 45' East
40.00 Set a post for temporary quarter Section corner
79.74 Intersected East Boundary of the Township 1 links North of the post in a Mound corner to Sec. 13 and 24 from which corner I run
West on a true line between Secs. 13 and 24
Variation 12° 38' East
39.87 Set a post in a Mound and drove a charred sta as per instructions for a quarter Sec. corner
x 79.74 The corner to Sections 13. 14. 23 and 24

Land gently rolling prairie, Soil 2d. rate

North, between Sections 13 and 14
Variation 12° 45' East
40.00 Set a post in a Mound and drove a charred stake as per instructions for a quarter Sec. corner
75.00 Drain, Course NE
80.00 Set a post in a Mound and drove a charred stake as per instructions for a corner to Secs. 11. 12. 13 and 14
Land gently rolling prairie; Soil 2d. r

East on a random line between Secs. 12 and 13
Variation 12° 45' East
15.50 Drain, Course NE
40.00 Set a post for temporary quarter Sec. corner
79.66 Intersected East Boundary of the Township 5 links North of the Post in a Mound corner to Secs. 12 and 13 from which corner I run

West on a true line between Secs. 12 and 13
Variation 12° 43' East

39.83 Set a post in a mound and drove a charred stake as per instructions for a quarter Sec. corner

79.66 The corner to Sections 11. 12. 13 and 14
Land gently rolling prairie; Soil 2d rate

North, between Sections 11 and 12
Variation 12° 45' East

9.00 Drain; Course East

40.00 Set a post in a mound and drove a charred stake as per instructions for a quarter Sec. corner

80.00 Set a post in a mound and drove a charred stake as per instructions for a corner to Sections 1. 2. 11 and 12
Land level prairie; Soil 2d rate

East on a random line between Secs. 1 and 12
Variation 12° 36' East

40.00 Set a post ~~[illegible]~~ for temporary a quarter Sec. corner

79.54 Intersected East Boundary of the Township at the Post in a Mound corner to Secs. 1 and 12 from which corner I run
West on a true line between Secs. 1 and 12
Variation 12° 36' East

39.77 Set a post in a mound and drove a charred stake as per instructions for a quarter Sec. corner

79.54 The corner to Secs. 1. 2. 11 and 12
Land level prairie; Soil 2d rate

North on a random line between Secs. 1 and 2
Variation 12° 36' East

40.00 Set a post for temporary quarter Sec. corner

80.33 Intersected the North Boundary of the Township 54 links East of the Post in a Mound corner to Secs. 1 and 2 from which corner I run
South on a true line between Secs. 1 and 2
Variation 12° 59' East

40.33 Set a post in a mound and drove a charred

Stake as per instructions for a quarter Sec. corner
80.33 The corner to Sections 1. 2. 11 and 12
Land gently rolling prairie; Soil 2d. rate
August 6th 1859

North between Sections 34 and 35
Variation 12° 21' East
40.00 Set a post in a mound and drove a charred stake as per instructions for a quarter Sec. corner
80.00 Set a post in a mound and drove a charred stake as per instructions for a corner to Secs. 26. 27. 34 and 35
Land rolling prairie; Soil 3d. rate

E

East on a random line between Secs. 26 and 35
Variation 12° 51' East
40.00 Set a post for temporary quarter Sec. corner
79.90 Intersected N and S line at the corner to Secs. 25. 26. 35 and 36, from which corner I run West on a true line between Secs. 26 and 35
Variation 12° 51' East

39.95 Set a post in a mound and drove a charred stake as per instructions for a quarter Sec. corner
79.90 The corner to Sections 26. 27. 34 and 35
Land rolling prairie; Soil 2d. rate

North between Sections 26 and 27
Variation 12° 51' East
40.00 Set a post in a mound and drove a charred stake as per instructions for a quarter Sec. corner
58.20 Drain, Course N E
80.00 Set a post in a mound and drove a charred stake as per instructions for a corner to Secs. 22. 23. 26 and 27
Land level prairie; Soil 3d. rate

East on a random line between Secs. 23 and 26
Variation 12° 45' East
14.25 Drain, Course S E
40.00 Set a post for temporary quarter Sec. corner
51.80 Drain, Course N E

Township 7 N. Range 13 W. 6th Principal Meridian

79.66 Intersected N. and S. line 33 links South of the corner to Secs. 23. 24. 25 and 26, from which corner I run

West on a true line between Secs. 23 and 26

Variation 12° 59' East

39.83 Set a post in a mound and drove a charred stake as per instructions for a quarter Sec. corner

79.66 The corner to Sections 22. 23. 26 and 27

Land level prairie; Soil 2d. rate

North between Sections 22 and 23

Variation 12°45' East

10.00 Drain, Course East

40.00 Set a post in a mound and drove a charred stake as per instructions for a quarter Sec. corner

80.00 Set a post in a mound and drove a charred stake as per instructions for a corner to Sections 14. 15. 22 and 23

Land level prairie; Soil 2d. rate

Township 7 N. Range 13 W. 6th Principal Meridian

East on a random line between Secs. 14 and 23

Variation 12° 45' East

40.00 Set a post for temporary quarter Section corner

79.24 Intersected N. and S. line 33 links South of the corner to Secs. 13. 14. 23 and 24 from which corner I run

West on a true line between Secs. 14 and 23

Variation 12° 59' East

39.62 Set a post in a mound and drove a charred stake as per instructions for a quarter Sec. corner

79.24 The corner to Secs. 14. 15. 22 and 23

Land level prairie; Soil 2d. rate

North between Sections 14 and 15

Variation 12° 45' East

40.00 Set a post in a mound and drove a charred stake as per instructions for a quarter Sec. corner

80.00 Set a post in a mound and drove a charred stake as per instructions for a corner to Secs. 10. 11. 14 and 15

Land level prairie; Soil 2d. rate

East on a random line between Secs. 11 and 14
Variation 12° 55' East

40.00 Set a post for temporary quarter Sec. corner
52.70 Drain, Course SE
79.28 Intersected N. and S. lines at the corner to Sections 11. 12. 13 and 14 from which corner I run West on a true line between Secs. 11 and 14
Variation 12° 55' East
39.64 Set a post in a mound and drove a charred stake as per instructions for a quarter Sec. corner
79.28 The corner to Sections 10. 11. 14 and 15
Land level prairie; Soil 2d. rate

North between Sections 10 and 11
Variation 12° 55' East

22.70 Drain, Course NE
40.00 Set a post in a mound and drove a charred stake as per instructions for a quarter Sec. corner
80.00 Set a post in a mound and drove a charred stake as per instructions for a corner to Secs. 2. 3. 10 and 11

Land rolling prairie; Soil 2d. rate

East on a random line between Secs. 2 and 11
Variation 13° 00' East

40.00 Set a post for a temporary quarter Sec. corner
79.20 Intersected N. and S. line at the corner to Secs. 1. 2. 11 and 12 from which corner I run West on a true line between Secs. 2 and 11
Variation 13° 00' East
39.60 Set a post in a mound and drove a charred stake as per instructions for a quarter Sec. corner
79.20 The corner to Secs. 2. 3. 10 and 11
Land gently rolling prairie; Soil 2d. rate

North on a random line between Secs. 2 and 3
Variation 13° 00' East

40.00 Set a post for temporary quarter Sec. corner
80.60 Intersected the North Boundary of the Township 54 links East of the Post in a Mound corner to Sections 2 and 3 from which corner I run

Township 7 N. Range 13 W. 6th Principal Meridi

South on a true line between Secs. 2 and 3
Variation 13° 23' East

40.60 Set a post in a Mound and drove a char
stake as per instructions for a quarter Sec. corn

80.60 The corner to Sections 2. 3. 10 and 11
Land rolling prairie; Soil 2d rate

North, between Sections 33 and 34
Variation 12° 55' East

40.00 Set a post in a mound and drove a charr
stake as per instructions for a quarter Sec. corner

80.00 Set a post in a mound and drove a charred st
as per instructions for a corner to Secs. 27.
33 and 34
Land gently rolling prairie; Soil 2d rate

East on a random line between Secs. 27 and 3
Variation 12° 45' East

40.00 Set a post for temporary quarter Sec. corner

80.00 Intersected N. and S. line 55 links North

Township 7 N. Range 13 W. 6th Principal Meridian

of the corner to Sections 26. 27. 34 and 35
from which corner I run
West on a true line between Secs. 27 and 34
Variation 12° 21' East

40.00 Set a post in a Mound and drove a charred
stake as per instructions for a quarter Sec. corner

80.00 The corner to Sections 27. 28. 33 and 34
Land level prairie; Soil 2d rate

North between Sections 27 and 28
Variation 12° 45' East

40.00 Set a post in a mound and drove a charred
stake as per instructions for a quarter Sec. corner

78.85 Drain, Course NE

80.00 Set a post in a mound and drove a charred
stake as per instructions for a corner to
Sections 21. 22. 27 and 28
Land gently rolling prairie; Soil 2d rate

East on a random line between Secs. 22 and 27
Variation 12° 45' East

2.80 Drain, Course NE

40.00 Set a post for temporary quarter Section corner

80.42 Intersected N. and S. line 86 links North of the corner to Sections 22. 23. 26 and 27 from which corner I run

West on a true line between Secs. 22 and 27
Variation 12° 08' East

40.21 Set a post in a Mound and drove a charred stake as per instructions for a quarter Sec. corner

80.42 The corner to Sections 21. 22. 27 and 28

Land gently rolling prairie; Soil 2d. rate

North between Sections 21 and 22
Variation 12° 45' East

18.45 Drain, Course SE

40.00 Set a post in a Mound and drove a charred stake as per instructions for a quarter Sec. corner

80.00 Set a post in a Mound and drove a charr

stake as per instructions for a corner to Secs. 15. 16. 21 and 22

Land rolling prairie; Soil 2d. rate

East on a random line between Secs. 15 and 22
Variation 12° 45' East

40.00 Set a post for temporary quarter Sec. corner

80.56 Intersected N. and S. line at the corner to Sections 14. 15. 22 and 23 from which corner I run

West on a true line between Secs. 15 and 22
Variation 12° 45' East

40.28 Set a post in a Mound and drove a charred stake as per instructions for a quarter Sec. corner

80.56 The corner to Sections 15. 16. 21 and 22

Land gently rolling prairie; Soil 2d. rate

North between Sections 15 and 16
Variation 12° 45' East

40.00 Set a post in a mound and drove a charred

stake as per instructions for a quarter Sec. corner
80.00 Set a post in a mound and drove a charred stake as per instructions for a corner to Sections 9. 10. 15 and 16
Land gently rolling prairie; Soil 2d rate

East on a random line between Secs 10 and 15
Variation 13° 00' East
40.00 Set a post for temporary quarter Sec. corner
80.38 Intersected N. and S. line 12 links North of of the corner to Sections 10. 11. 14 and 15 from which corner I run
West on a true line between Secs 10 and 15
Variation 12° 55' East
40.19 Set a post in a mound and drove a charred stake as per instructions for a quarter Sec. corner
80.38 The corner to Sections 9. 10. 15 and 16
Land gently rolling prairie; Soil 2d rate

North between Sections 9 and 10
Variation 13° 00' East
40.00 Set a post in a mound and drove a charred stake as per instructions for a quarter Sec. corner
52.80 Drain, Course East
67.25 Drain, Course SE
80.00 Set a post in a mound and drove a charred stake as per instructions for a corner to Secs 3. 4. 9 and 10
Land rolling prairie; Soil 2d rate

East on a random line between Secs 3 and 10
Variation 13° 30' East
1.50 Drain, Course SE
40.00 Set a post for temporary quarter Sec. corner
80.30 Intersected N. and S. line 70 links North of the corner to Sections 2. 3. 10 and 11 from which corner I run
West on a true line between Secs 3 and 10
Variation 13° 00' East

Township 7 N. Range 13 W. 6th Principal Meridian

40.15 Set a post in a mound and drove a charred stake as per instructions for a quarter Sec. corner

80.30 The corner to Sections 3. 4. 9 and 10

Land rolling prairie; Soil 2d rate

North on a random line between Secs 3 and 4

Variation 13° 30' East

3.10 Drain, Course SE

40.00 Set a post for temporary quarter Sec. corner

80.96 Intersected the North Boundary of the Township 100 links East of the Post in a Mound corner to Secs 3 and 4 from which corner I run

South on a true line between Secs 3 and 4

Variation 14° 13' East

40.96 Set a post in a Mound and drove a charred Stake as per instructions for a quarter Sec. corner

80.96 The corner to Sections 3. 4. 9 and 10

Land gently rolling prairie; Soil 3d rate

August 7th 1859

1350
43
14 13

Township 7 N. Range 13 W. 6th Principal Meridian

North between Sections 32 and 33

Variation 12° 45' East

40.00 Set a post in a Mound and drove a charred stake as per instructions for a quarter Sec. corner

80.00 Set a post in a mound and drove a charred stake as per instructions for a corner to Secs 28. 29. 32 and 33

Land gently rolling prairie; Soil 2d rate

East on a random line between Secs 28 and 33

Variation 12° 45' East

40.00 Set a post for temporary quarter section corner

80.44 Intersected N. and S. line 65 links North of the corner to Secs 27. 28. 33 and 34 from which corner I run

West on a true line between Secs 28 and 33

Variation 12° 17' East

40.22 Set a post in a Mound and drove a charred stake as per instructions for a quarter Sec. corner

80.44 The corner to Secs 28. 29. 32 and 33

Land; Rolling prairie; Soil 2d rate

Township 7 N. Range 13 W 6th Principal Meridi

North between Sections 28 and 29

Variation 12°45' East

40.00 Set a post in a mound and drove a charred stake as per instructions for a quarter Sec. corner

80.00 Set a post in a mound and drove a charred stake as per instructions for a corner to Secs. 20.21.28 and 29

Land gently rolling prairie; Soil 2d rate

East on a random line between Secs. 21 and 28

Variation 12°48' East

40.00 Set a post for temporary quarter Sec. corner

79.86 Intersected N. and S. line 46 links North of the corner to Sections 21.22.27 and 28 from which corner I run

West on a true line between Secs. 21 and 28

Variation 12°28' East

39.93 Set a post in a mound and drove a charred stake as per instructions for a quarter Sec. corner

79.86 The corner to Sections 20.21.28 and 29

Land level prairie; Soil 2d rate

Township 7 N. Range 13 W. 6th Principal Meridian

North between Sections 20 and 21

Variation 12°48' East

40.00 Set a post in a mound and drove a charred stake as per instructions for a quarter Sec. corner

80.00 Set a post in a mound and drove a charred stake as per instructions for a corner to Secs. 16.17.20 and 21

Land level prairie; Soil 2d rate

East on a random line between Secs. 16 and 21

Variation 12°57' East

40.00 Set a post for temporary quarter Sec. corner

80.44 Intersected N. and S. line 30 links South of the corner to Sections 15.16.21 and 22 from which corner I run

West on a true line between Secs. 16 and 21

Variation 13°10' East

40.22 Set a post in a mound and drove a charred stake as per instructions for a quarter Sec. corner

80.44 The corner to Sections 16.17.20 and 21

Land rolling prairie; Soil 2d rate

Township 7 N. Range 13 W. 6th principal Meridian

North between Sections 16 and 17

Variation 12° 57' East

40.00 Set a post in a mound and drove a charred stake as per instructions for a quarter Sec. corner

80.00 Set a post in a mound and drove a charred stake as per instructions for a corner to Secs. 8.9.16 and 17

Land rolling prairie; Soil 2d rate

East on a random line between Secs. 9 and 16

Variation 13° 30' East

40.00 Set a post for temporary quarter Sec. corner

80.40 Intersected N. and S. line 8 links North of the corner to Sections 9.10.15 and 16 from which corner I run

West on a true line between Secs. 9 and 16

Variation 13° 27' East

40.20 Set a post in a mound and drove a charred stake as per instructions for a quarter Sec. corner

80.40 The corner to Sections 8.9.16 and 17

Land rolling prairie; Soil 2d rate

Township 7 N. Range 13 W. 6th Principal Meridian

North between Sections 8 and 9

Variation 13° 30' East

20.60 Drain, Course East

40.00 Set a post in a mound and drove a charred stake as per instructions for a quarter Sec. corner

80.00 Set a post in a mound and drove a charred stake as per instructions for a corner to Secs. 4.5.8 and 9

Land rolling prairie; Soil 3d rate

East on a random line between Secs. 4 and 9

Variation 13° 45' East

40.00 Set a post for temporary quarter Sec. corner

80.20 Intersected N. and S. line 5 links North of the corner to Secs. 3.4.9 and 10 from which corner I run

West on a true line between Secs. 4 and 9

Variation 13° 43' East

40.10 Set a post in a mound and drove a charred stake as per instructions for a quarter Sec. corner

80.20 The corner to Secs. 4.5.8 and 9

Land rolling prairie; 2d rate

North on a random line between Secs. 4 and 5
Variation 13° 45' East

40.00 Set a post for temporary quarter Sec. corner

80.82 Intersected the North Boundary of the Township 73 links East of the Post in a Mound corner to Sections 4 and 5 from which corner I run

South on a true line between Secs. 4 and 5
Variation 14° 16' East

40.82 Set a post in a Mound and drove a charred stake as per instructions for a quarter Sec. corner

80.82 The corner to Sections 4. 5. 8 and 9

Land rolling prairie; Soil 2d. rate

August 8th 1859

North between Sections 31 and 32
Variation 12° 51' East

40.00 Set a post in a Mound and drove a charred stake as per instructions for a quarter Sec. corner

80.00 Set a post in a mound and drove a charred stake as per instructions for a corner to Secs. 29. 30. 31 and 32

Land level prairie; Soil 2d. rate

East on a random line between Secs. 29 and 32
Variation 12° 42' East

40.00 Set a post for a temporary quarter Sec. corner

79.60 Intersected N. and S. line 49 links South of the corner to Sections 28. 29. 32 and 33 from which corner I run

West on a true line between Secs. 29 and 32
Variation 13° 03' East

39.80 Set a post in a mound and drove a charred stake as per instructions for a quarter Sec. corner

79.60 The corner to Sections 29. 30. 31 and 32

Land level prairie; Soil 2d. rate

West on a random line between Secs. 30 and 31
Variation 12° 42' East

40.00 Set a post for a temporary quarter Sec. corner

79.32 Intersected the West Boundary of the Township 42 links North of the Post in a Mound corner to Sections 30 and 31 from which corner I run

East on a true line between Secs. 30 and 31
Variation 13° 00' East
39.32 Set a post in a mound and drove a charred stake as per instructions for a quarter Sec. corner
79.32 The corner to Sections 29. 30. 31 and 32
Land level prairie; Soil 2d. rate

North between Sections 29 and 30
Variation 12° 42' East
40.00 Set a post in a mound and drove a charred stake as per instructions for a quarter Sec. corner
80.00 Set a post in a mound and drove a charred stake as per instructions for a corner to Secs. 19. 20. 29 and 30
Land level prairie; Soil 2d. rate

East on a random line between Secs. 20 and 29
Variation 12° 45' East
40.00 Set a post for a temporary quarter Sec. corner
79.68 Intersected N. and S. line 35 links North of the corner to Secs. 20. 21. 28 and 29 from which

corner I run
West on a true line between Secs. 20 and 29
Variation 12° 30' East
39.84 Set a post in a mound and drove a charred stake as per instructions for a quarter Sec. corner
79.68 The corner to Sections 19. 20. 29 and 30
Land level prairie; Soil 2d. rate

West on a random line between Secs. 19 and 30
Variation 12° 45' East
40.00 Set a post for temporary quarter Sec. corner
79.18 Intersected the West Boundary of the Township 12 links South of the Post in a mound corner to Sections 19 and 30 from which corner I run
East on a true line between Secs. 19 and 30
Variation 12° 40' East
39.18 Set a post in a mound and drove a charred stake as per instructions for a quarter Sec. corner
79.18 The corner to Sections 19. 20. 29 and 30
Land level prairie; Soil 2d. rate

North between Sections 19 and 20

Variation 12° 45' East

40.00 Set a post in a mound and drove a charred sta
as per instructions for a quarter Sec. corner

80.00 Set a post in a mound and drove a charred sta
as per instructions for a corner to Secs. 17. 18. 19 and 20

Land level prairie; Soil 2d rate

East on a random line between Secs. 17 and 20

Variation 13° 00' East

40.00 Set a post for a temporary quarter Sec. corner

79.38 Intersected N. and S. line at the corner to Secs. 16.
17. 20 and 21 from which corner I run

West on a true line between Secs. 17 and 20

Variation 13° 00' East

39.69 Set a post in a mound and and drove a
charred stake as per instructions for a quarter
Sec. corner

79.38 The corner to Secs. 17. 18. 19 and 20

Land level prairie; Soil 2d rate

West on a random line between Secs. 18 and 19

Variation 13° 00' East

36.70 Drain, Course SE

40.00 Set a post for temporary quarter Sec. corner

79.62 Intersected West Boundary of the Township 13 links
South of the Post in a mound corner to Secs.
18 and 19 from which corner I run

East on a true line between Secs. 18 and 19

Variation 12° 54' East

39.62 Set a post in a mound and drove a charred
stake as per instructions for a quarter Sec. corner

79.62 The corner to Sections 17. 18. 19 and 20

Land gently rolling prairie; Soil 2d rate

North between Sections 17 and 18

Variation 13° 00' East

40.00 Set a post in a mound and drove a charred
stake as per instructions for a quarter Sec. corner

54.40 Drain, Course East

80.00 Set a post in a mound and drove a charred

Township 7 N. Range 13 W. 6th Principal Meridian

Stake as per instructions for a corner to Secs. 7, 8, 17 and 18
Land level prairie; Soil 2d. rate

East on a random line between Secs. 8 and 17
Variation 13° 35' East

22.00 Drain, Course N E

40.00 Set a post for a temporary quarter Sec. corner

79.38 Intersected N. and S. line 63 links North of the corner to Secs. 8. 9. 16 and 17 from which corner I run

West on a true line between Secs. 8 and 17
Variation 13° 08' East

39.69 Set a post in a mound and drove a charred stake as per instructions for a quarter Sec. corner

79.38 The corner to Sections 7. 8. 17 and 18
Land rolling prairie; Soil 3d. rate

West on a random line between Secs. 7 and 18
Variation 13° 35' East

40.00 Set a post for temporary quarter Sec. corner

Township 7 N. Range 13 W. 6th Principal Meridian

79.66 Intersected the West Boundary of the Township 20 links South of the Post in a Mound corner to Sections 7 and 18 from which corner I run

East on a true line between Secs. 7 and 18
Variation 13° 24' East

39.66 Set a post in a Mound and drove a charred stake as per instructions for a quarter Sec. corner

79.66 The corner to Sections 7. 8. 17 and 18
Land rolling prairie; Soil 2d. rate

North between Sections 7 and 8
Variation 13° 35' East

40.00 Set a post in a mound and drove a charred stake as per instructions for a quarter Sec. corner

80.00 Set a post in a Mound and drove a charred stake as per instructions for a corner to Secs. 5. 6. 7 and 8
Land rolling prairie; Soil 3d. rate

East on a random line between Secs. 5 and 8
Variation 14° 15' East

Township 7 N. Range 13 W. 6th Principal Meridian

40.00 Set a post for temporary quarter Sec. corner

79.36 Intersected N. and S. line 67 links North of the corner to Secs. 4.5.8 and 9 from which corner I run West on a true line between Secs. 5 and 8

Variation 13° 46' East

39.68 Set a post in a mound and drove a charred stake as per instructions for a quarter Sec. corner

79.36 The corner to Sections 5.6.7 and 8

Land rolling prairie; Soil 2d rate

West on a random line between Secs. 6 and 7

Variation 14° 15' East

40.00 Set a post for temporary quarter Sec. corner

79.71 Intersected the West Boundary of the Township 10 links South of the Post in a mound corner to Sections 6 and 7 from which corner I run East on a true line between Secs. 6 and 7

Variation 14° 11' East

39.71 Set a post in a mound and drove a charred stake as per instructions for a quarter Sec. corner

Township 7 N. Range 13 W. 6th Principal Meridian

79.71 The corner to Sections 5.6.7 and 8

Land rolling prairie; Soil 2d rate

North on a random line between Secs. 5 and 6

Variation 14° 15' East

10.00 Enter Sand Hills bearing E. and W.

40.00 Set a post for temporary quarter Sec. corner

80.45 Intersected the North Boundary of the Town=ship 43 links East of the Post in a mound corner to Sections 5 and 6 from which corner I run

South on a true line between Secs. 5 and 6

Variation 14° 33' East

40.45 Set a post in a mound and drove a charred stake as per instructions for a quarter Sec. corner

80.45 The corner to Secs. 5.6.7 and 8

Land hilly prairie; Soil 3d rate

August 9th 1859

General Description.

This Township consists of gently rolling prairie land with a soil from 2d. to 3d. rate. There is no timber or water in it.

List of Names

A list of the names of the Individuals employed to assist in running, measuring and marking the lines and corners described in the foregoing Field Notes of Township No 7 North of the Base Line, of Range No 13 West of the 6th Principal Meridian, showing the respective capacities in which they acted:

John Branan	Chainman
Robert G Campbell	Chainman
Henry L Harvey	Chainman
Josiah A Burton	Chainman
William H Oglesby	Axeman
Henry Herrick	Axeman
Brayton C Hare	Flagman
Ephraim Willis	Flagman
John E McMullan	Compassman
Charles W Pierce	Compassman

T. 8 N.

Field Notes
of the
Subdivision Lines and Meanders of Platte River in the portion of Township 8 North of Range 13 West of the 6th Principal Meridian Nebraska Territory which lies South of the Fort Kearney Military reservation. As surveyed by Justus L. Czad deputy surveyor. under his contract No. 272. bearing date April 29th 1859

Survey commenced July 21st 1859
Survey completed July 27th 1859

Exel C C
Transcribed by [illegible]
Compared by [illegible]

Township 8 North Range 13 West 6th P.M.

6		5		4		3		2	8	1	
								15		8	
7	37	8	28	9	21	10	14	11	7	12	
36		36		27		21		13		6	
18	35	17	26	16	20	15	13	14	5	13	
34		33		25		19		12		4	
19	33	20	25	21	19	22	12	23	4	24	
32		31		24		18		11		3	
30	31	29	24	28	17	27	10	26	2	25	
30		29		23		17		10		1	
31	29	32	22	33	16	34	9	35	1	36	

Names and Duties of Assistants

Darwin L. Peckham	Chainman
Jacob C Sackner	Chainman
Ira S Taylor	Flagman
Andrew D. Cozad	Compassman
Justus L. Cozad	Axeman

I Jacob C. Sackner do solemnly

swear that I will faithfully Execute the duties of chain carrier: that I will level the chain upon uneven ground and plumb the tally pins whether by sticking or dropping the same: that I will report the true distance to all notable objects and the true length of all lines I assist in measuring to the best of my skill and ability

Jacob C Sackner

Subscribed and sworn to before me Charles W Pierce a Deputy Surveyor this 18th day of July AD 1859

Charles W Pierce
Deputy Surveyor

Nebraska Territory } ss
Otoe County

I Darwin L. Peckham

Do solemnly swear that I will faithfully Execute the duties of chain carrier: that I will level the chain upon uneven ground. And plumb the tally pins, whether by sticking or dropping the same: that I will report the true distance to all notable objects and the true length of all lines I assist in measuring to the best of my skill and abillity

Darwin L. Peckham

Sworn to & subscribed before me this 30th day of May 1859

Wm G Porter
Ex officio J P of
Otoe County Neb. Ter.

Nebraska Territory
Otoe County

I Ira S Taylor do solemnly swear that I will well and truly perform the duties of flagman according to instructions given me and to the best of my skill and ability.

Ira S Taylor

Sworn to & Subscribed
before me this 30th day of May 1849
Wm G Porter Ex officio J.P.
of Otoe County Neb. Ter.

Nebraska Territory

I Henry F. Smith
do solemnly swear that I will well
and truly perform the duties of axeman
or flagman according to instructions given
me and to the best of my skill and ability
Henry F. Smith

Subscribed and sworn to before me
Charles W. Pierce a United States
Deputy Surveyor this 29th day of July
A. D 1859

Charles. W. Pierce
Deputy Surveyor

Nebraska Territory

I Andrew D. Cozad
do solemnly swear that I will, well
and truly perform, the duties of
Compassman, according to instructions
given me, and to the best of my skill
and ability.

Andrew D. Cozad

Subscribed and Sworn to before me
Charles W. Pierce a United States
Deputy Surveyor this 18th day July
A. D. 1859

Charles W. Pierce
Deputy Surveyor

Field Notes of the Survey of the Subdivision

Lines and Meanders of Platte River in
Township Eight North of Range Thirteen
West of the 6th Principal Meridian
To ascertain the adjustment of my
compass for subdividing this Township
I begin at the corners to 7 and 8 N. Ranges
12 and 13 West and run
North on a blank line along the East Boundary
of Section 36
Variation by Burts improved Solar Compass
13° 00' East
3797 To the Post and Mound quarter section corner
7796 To the Post and Mound corner to Sections
25, 30, 31, 36. Hence to retrace this line
or run parallel thereto my compass
must be adjusted to a variation of
13° 00' East
Subdivision commenced July 21st 1859
Chain compared with standard
and found correct

Township 8 N. Range 13 W. 6th Principal Meridian

From the corner to Sections 1. 2. 35. 36 on the south Boundary of the Township I run North between Sections 35 and 36

Variation 13° 00' East

40.00 Down a charred stake Set a post, raised a mound with a trench, as per instructions for quarter section corner.

70.00 Foot of sand hill bearing N 80° E and S 80° W

73.00 Top of sand hill 50 feet high bearing N 80° E S 80° W

80.00 Down a charred stake. Set a post raised a mound with a trench as per instructions for corner to sections 25. 26. 35. 36.

Land hilly sandy. Soil 2nd rate

East on a random line between Sections 25 and 36

Variation 13° 00' East

Township 8 N Range 13 W 6th Prin. Merid.

40 00 Set a post for temporary quarter section corner

80 10 Intersect the East Boundary of the Township 22 links North of the corner to Sections 25. 30. 31. 36

From which corner I run West on a true line between Secs 25 & 36

Variation 12° 51' East

40 05 Down a charred stake, set a post, raise a mound, with a trench, as per instructions, for quarter Sect. corner

80 10 The corner to Sections 25. 26. 35. 36

Land Hilly. Soil 2nd rate

North between Sections 25 and 26

Variation 13° 00' East

40 00 Drive a charred stake, Set a post, raise a mound, with a trench as per instructions, for quarter section corner.

Township 8 N. R 13 W. 6th Prin. Meridian

80.00 Drove a charred stake. Set a post raised a mound. with a trench as per instructions for corner to Sections 23.24.25.26

Hilly. Sandy prairie land

Soil 2nd rate

East on a random line between Sects 24 and 25

Variation 13° 00' East

40.00 Set a post for temporary quarter Sec. Cor.

80.08 Intersect the East Boundary of the Township 16 links North of the corner to Sections 24.25.19.30

From which corner I run

West on a true line between Sections 24 & 25

Variation 12° 53' East

40.04 Drove a charred stake. set a post. raised a mound with trench, as per instructions for quarter Sec. Cor.

80.08 The Corner to Sections 23.24.25.26

Land Sandy. hilly. 2nd rate

Township 8 N. Range 13 W 6th Prin. Merid.

North between Sections 23 and 24

Variation 13° 00' East

20 00 Intersect bottom land bearing West and N E

40 00 Drove a charred stake. Set a post. raise a mound with a trench as per instructions for quarter Sec. Cor.

80 00 Drove a charred stake. set a post. raise a mound with a trench as per instructions for corner to Sections 13.14.23.24

South 20 chains hilly

North 60 chains level

Soil Sandy 2nd rate

East on a random line between Sections 13 and 24

Variation 13° 00' East.

40 . 00 Set a post for temporary quarter section corner

Township 8 N R 13 W 6th Prin. Meridian

70.00 Intersect the foot of sand hills bearing N E and S W

80.14 Intersect the East Boundary of the Township 19 links North of the corner to Sects 13.18.19.24 from which corner I run West on a true line between Section 13 and 24

Variation 12° 52' East

40.07 Drive a charred stake. Set a post, raise a mound, with a trench, as per instructions for quarter Sec. Cor.

80.14 The corner to Sections 13.14.23.24

Soil sandy. 2nd rate.

East 10 chains hilly

West 70 chains level

North between Sections 13 and 14

Variation 13° 00' East

38.00 Road from Fort Kearney to Leavenworth City bearing East and West

Township 8 N. Range 13 W 6th Prin. Meridian

40.00 Drove a charred stake. Set a post, raised a mound with a trench, as per instructions for quarter section corner

70.00 The road from Ft. Kearney to Plattsmouth bearing N E and S W

80.00 Drove a charred stake. Set a post, raised a mound, with a trench, as per instructions for corner to sections 11.12.13.14

Level bottom prairie

Soil 2nd rate

East on a random line between Sections 12 and 13

Variation 13° 00' East

8.00 The road from Fort Kearney to Plattsmouth bearing N E and S W

40.00 Set a post for temporary quarter section corner

54.04 The center of the road leading from Fort Kearney to Fort Leavenworth bearing S E and N W

79.96 Intersect the East Boundary of the Township at the corner to Section 7.12.13.18 from which corner I run

Township 8 N. Range 13 W 6th Prin Merid

West on a true line between Sections 12 and 13

Variation 13° 00' East

39.98 Drove a charred stake. Set a post. raised a mound. with a trench as per instructions for quarter section corner

79.96 The corner to sections 11, 12, 13, 14

Dry level bottom land

Soil 2nd rate

North between Sections 11 and 12.

Variation 13° 00' East

38.20 A slough 10 links wide bears East and West

40.00 Drove a charred stake. Set a post. raised a mound, with a trench, as per instructions for quarter section corner

53.20 A road leading from Fort Kearney to Plattsmouth bears East and West

80.00 Drove a charred stake. Set a post. raised a mound, with a trench as per instructions for corner to Sections 1, 2, 11, 12

Township 8 N. Range 13 W 6th Prin Merid

Dry level bottom land. Soil 1st rate

East on a random line between Sections 1 and 12

Variation 13° 00' East

40.00 Set a post for temporary quarter section corner

79.76 Intersected the East Boundary of the Township 36 links North of the corner to Sections 1, 6, 7, 12 from which corner I run

West on a true line between Sections 1 and 12

Variation 12° 45' East

39.88 Drove a charred stake. Set a post. raised a mound. with a trench, as per instructions for quarter section corner

79.76 The corner to Sections 1, 2, 11, 12

Land dry level bottom prairie

Soil 1st rate

North on a true line between sections 1 and 2

Variation 13° 00' East

23.50 Drove a charred stake. Set a post. raised

Township 8 N. Range 13 W. 6th Prin. Merid.

a mound with a trench as per instructions on the Right and South Bank of Platte River, for corner to fractional sections 1 and 2

Land level prairie, rather wet Soil rich 1st rate

July 21st 1859

From the corner to Sections 2. 3. 34. 35 on the South Boundary of the Township I run North between sections 34 and 35

Variation 13° 00' East

40.00 Drove a charred stake, set a post, raised a mound with a trench as per instructions for quarter section corner

80.00 Drove a charred stake, set a post, raised a mound with a trench as per instructions for corner to Sections 26. 27. 34. 35.

Land hilly sandy. Soil 2nd rate

Township 8 N. Range 13 W. 6th Prin. Meridian

East on a random line between Sections 26 and 35

Variation 13° 00' East

40.00 Set a post for temporary quarter sect. Cor.

80.09 Intersect N and S line 30 links North of the corner to sections 25. 26. 35. 36 from which corner I run

West on a true line between Sections 26 and 35

Variation 12° 47' East

40.04½ Drove a charred stake. Set a post, raised a mound with a trench, as per instructions for quarter section corner

80.09 The corner to Sections 26. 27. 34. 35

Land Hilly sandy. 2nd rate prairie

North between sections 26 and 27

Variation 13° 00' East

39.00 Intersect bottom land, leave sand hills bearing N E and N W.

40.00 Drove a charred stake, set a post, raised a mound with a trench as per instructions

Township 8 N Range 13 W. 6th Prin. Meridian

for quarter section corner

80.00 Drove a charred stake. Set a post raised a mound with a trench, as per instruction for corner to sections 22.23.26.27

South half Sand hills 3rd rate.

North half level bottomland 2nd rate

East on a random line between Sections 23 and 24

Variation 13° 10' East

40.00 Set a post for temporary quarter section corner

50.00 Leave label bottomland Intersect Sand hills bearing N E and S W

79.95 Intersect N and S line at the corner to Sections 23.24.25.26. from which corner I run

West on a true line between Sections 23 and 26

Variation 13° 10' East

39.97½ Drove a charred stake. Set a post raised a mound with a trench as per instructions for quarter section corner

79.95 The corner to Sections 22.23.26.27

Township 8 N Range 13 W. 6th Prin Meridian

Land East half hilly

Land West half level. Soil sandy 2nd rate

North between Sections 22 and 23

Variation 13° 12' East

80.00 Drove a charred stake. Set a post raised a mound, with a trench as per instructions for quarter section corner

80.00 Drove a charred stake. Set a post raised a mound, with a trench, as per instructions for corner to Sections 14.15.22.23

Level bottom land. Soil sandy 2nd rate

East on a random line between Sections 14 and 23

Variation 13° 00' East

40.00 Set a post for temporary quarter sect. Cor.

80.02 Intersect N and S line 24 links North of the corner to Sections 13.14.23.24. from which I run

West on a true line between Sections 14 and 23

Variation 12° 50' East

Township 8 N. Range 13 W. 6th Prin. Meridian

40.01 Drove a charred stake. Set a post. raised a mound. with a trench as per instructions for quarter section corner

80.02 The corner to sections 14.15 | 22.23

Land bottom prairie land

Soil 2nd rate

North between sections 14 and 15

Variation 13° 12' East

35.50 Road leading from Fort Kearney to Fort Leavenworth bearing West and N 80° E

40.00 Drove a charred stake. set a post. raised a mound. with a trench. as per instructions. for quarter section corner

80.00 Drove a charred stake. Set a post. raised a mound. with a trench. as per instruction for corner to sections 10.11.14.15.

Dry level bottomland. Soil 1st rate

East on a random line between sections 11 and 14

Township 8 N. Range 13 W. 6th Prin. Meridian

Variation 13° 12' East

16.50 A Slough 10 links wide course S E

37.10 Same Slough 10 links wide course N E

40.00 Set a post for temporary quarter section corner

80.16 Intersect Hand Line 24 links North of the corner to sections 11.12.13.14 from which corner I saw

West on a true line between sections 11 and 14

Variation 13° 02' East

40.08 Drove a charred stake. set a post. raised a mound. with a trench. as per instructions for quarter section corner.

80.16 The corner to sections 10.11.14.15

Land level. Sandy. 2nd rate

North between Sections 10 and 11

Variation 13° 00' East

35.20 A slough 20 links wide course N E

40.00 Drove a charred stake. Set a post. raised a mound, with a trench as per instructions

Township 8 N. Range 13 W. 6th Prin. Meridian

for quarter section corner

53.60 Road from Fort Kearny to Plattsmouth bearing East and West

74.90 Drove a charred stake. Set a post. raised a mound with a trench. as per instructions. on the Right and South bank of Platte River for the corner to fractional sections 10 and 11.

Land dry level bottom prairie
Soil 1st rate

Knowing that the line between sections 2 and 11 will strike Platte River in less than 80 chains: from the corner to sections 1, 2, 11 & 12 I run

Westerna true line between sections 2 and 11

Variation 13° 15' East

40.00 Drove a charred stake. Set a post. raised a mound with a trench as per instructions

Township 8 N. Range 13 W. 6th Prin. Meridian

for quarter section corner

67.58 Drove a charred stake. Set a post. raised a mound with a trench. as per instructions. on the Right and South East bank of Platte River for corner to fractional sections 2 and 11

Land level prairie. Soil good 2nd rate

July 22nd 1859

From the corner to sections 33 and 34 on the South boundary of the Township I run North between sections 33 and 34

Variation 13° 30' East

40.00 Drove a charred stake. set a post. raised a mound with a trench. as per instructions

for quarter section corner

80.00 Drove a charred stake. Set a post. raised a mound with a trench. as per instructions for corner to sections 27, 28, 33, 34

Hilly upland prairie. Soil sandy 3rd rate

Township 8 N. Range 13 W. 6th Prin. Meridian

East on a random line between Sections 27 and 28

Variation 13° 40' East

40.00 Set a post for temporary quarter Sect. Cor.

79.94 Intersect N and S line 24 links North of the corner to Sections 26, 27, 34, 35.

From which corner I saw

West on a true line between Sections 27 and

Variation 13° 30' East

39.97 Drove a charred stake, set a post, raised a mound, with a trench as per instructions for quarter section corner.

79.94 The corner to Sections 27, 28, 33, 34

Hilly upland prairie

Soil sandy 3rd rate.

North between Sections 27 and 28

Variation 13° 30' East

0.50 Top of Bluffs bearing N E and S W

4.00 Foot of Bluffs, intersect bottomland bearing N E and S W

Township 8 N. Range 13 W. 6th Prin. Meridian

40.00 Drove a charred stake, set a post, raised a mound, with a trench, as per instructions for quarter section corner

66.60 Dry sandy bed of creek 30 links wide course N E

80.00 Drove a charred stake, set a post, raised a mound, with a trench as per instructions for corner to sections 21, 22, 27, 28

Land rolling, sandy 2nd rate.

East on a random line between Sections 22 and 27

Variation 13° 30' East

7.60 Dry sandy bed of creek 30 links wide, course N E.

40.00 Set a post for temporary quarter Sect. Corner

80.08 Intersect N and S line 36 links North of the corner to Sections 22, 23, 26, 27.

From which corner I saw

West on a true line between Sections 22 and 27

Variation 13° 15' East

Township 8 N. Range 13 W. 6th Prin. Merid.

40.04 Drove a charred stake, set a post, raised a mound with a trench, as per instructions for quarter section corner

80.08 The corner to Sections 21.22.27.28.
Land rolling sandy. 2nd rate

North between Sections 21 and 22
Variation 13° 30' East

40.00 Drove a charred stake. Set a post, raised a mound, with a trench as per instructions for quarter section corner

80.00 Drove a charred stake. Set a post, raised a mound with a trench as per instructions for corner to Sections 15, 16, 21, 22
Rolling bottomland 2nd rate

East on a random line between Sections 15 and 22
Variation 13° 30' East

40.00 Set a post for temporary quarter section corner

Township 8 N. Range 13 W. 6th Prin. Meridian

80.16 Intersect N. and S. line 32 links North of the corner to sections 14.15.22.23
from which corner I run
Westerna true line between sections 15 and 22
Variation 13° 16' East

40.08 Drove a charred stake, set a post, raised a mound with a trench as per instructions for quarter section corner

80.16 The corner to sections 15.16.21.22
Dry level bottomland, Soil 2nd rate

North between Sections 15 and 16
Variation 13° 12' East

31.00 Center of road leading from Fort Kearney to Fort Leavenworth bearing East and West.

40.00 Drove a charred stake, set a post, raised a mound with a trench as per instructions for quarter section corner

80.00 Drove a charred stake, set a post raised a mound with a trench as per instructions

for corner to Sections 9.10.15.16

Dog level bottom land. Soil good 2nd rate

East on a random line between Sections 10 and 15

Variation 13° 12' East

40.00 Set a post for temporary quarter Sect. Cor.

79.68 Intersect Naud's line 73 links N of the corner to Sections 10.11.14.15. from which 3 mm West on a true line between Sections 10 and 15

Variation 12° 41' East

39.84 Drove a charred stake. Set a post. raised a mound. with a trench as per instructions for quarter section corner

79.68 The corner to Sections 9.10.15.16

Dog level bottom land. Soil good 2nd rate

North between Sections 9 and 10

Variation 13° 12' East

22.50 A road leading from Fort Kearney to Plattsmouth. bearing East and West

40.00 Drove a charred stake. Set a post. raised a mound with a trench as per instruction for quarter section corner

59.20 Drove a charred stake. Set a post. raised a mound with a trench as per instructions on the Right Bank of Platte River for the corner to fractional sections 9 and 10

Level bottom land. Soil 1st rate

July 23rd 1859

From the corner to Sections 4.5. 32 and 33 on the South Boundary of the Township Drew North between Sections 32 and 33

Variation 13° 45' East

40.00 Drove a charred stake. Set a post. raised a mound ~~[illegible]~~ with a trench as per instructions for quarter section corner

79.50 A dry creek bed 10 links wide course S E soon turns N E

Township 8 N. Range 13 W. 6th Prin. Merid.

80.00 Set a post with a trench as per instructions for corner to sections 28.29.32.33: from which
39. a willow 6 in diam bears S 14° E 34 links distant
a cottonwood 8 in diam bears S 34° 30' E 171 links distant
The only trees in the Township South of Platte River.
Land hilly sandy 3rd rate

East on a random line between sections 28 and
Variation 13° 45' East
10.40 Dry sandy bed of creek 10 links wide course NE
40.00 Set a post for temporary quarter section corner
79.94 Intersect N and S line 40 links North of the corner to sections 27.28.33.34 from which corner I saw
West on a true line between sections 28 and 33
Variation 13° 28' East
39.97 Down a charred stake. Set a post, mound a mound with a trench as per instructions for quarter section corner

Township 8 N. Range 13 W. 6th Prin. Merid.

79.97 The corner to sections 28.29.32.33.
Land hilly sandy 2nd rate

North between sections 28 and 29
Variation 13° 45' East
40.00 Down a charred stake. Set a post, mound a mound with a trench, as per instructions for quarter sections corner
80.00 Down a charred stake. Set a post, mound a mound, with a trench, as per instructions for corner to sections 20.21.28.29
Land hilly sandy 3rd rate

East on a random line between sections 21 and 28
Variation 13° 45' East
40.00 Set a post for temporary quarter section cor.
80.06 Intersect N and S line 44 links North of the corner to sections 21.22.27.28. from which corner I saw
West on a true line between sections 21 and 28

Township 8 N. Range 13 W. 6th Prin. Meridian

Variation 13° 26' E

40.03 Drove a charred stake. Set a post. raised a mound, with a trench, as per instructions for quarter section corner

80.06 The corner to sections 20. 21. 28. 29

Land hilly. Sandy 2nd rate

North between sections 20 and 21

Variation 13° 45' East

40.00 Drove a charred stake. Set a post raised a mound, with a trench, as per instructions for quarter section corner

80.00 Drove a charred stake. Set a post raised a mound with a trench, as per instructions for corner to sections. 16. 17. 20. 21

Level bottom land. Soil 2nd rate

East on a random line between sections 16 & 21

Variation 13° 45' East

40.00 Set a post for temporary quarter section corner

Township 8 N. Range 13 W. 6th Prin. Meridian

80.20 Intersect Mand line 32 links North of the corner to sections 15. 16. 21. 22. from which corner Iron

West on a true line between sections 16 and 21

Variation 13° 31' East

40.10 Drove a charred stake. Set a post. raised a mound with a trench. as per instructions for quarter section corner

80.20 The corner to sections 16. 17. 20. 21

Dry level bottom land. Soil 2nd rate

North between sections 16 and 17.

Variation 13° 45' East

23.00 Road from Fort Kearney to Fort Leavenworth bearing East and West

40.00 Drove a charred stake. Set a post. raised a mound with a trench as per instructions for quarter sections corner

60.00 A slough bearing East and West. 10 links wide

80.00 Drove a charred stake. Set a post raised

a mound. with a trench. as per instructions
for corner to sections 8.9.16.17

39.98 Dry level bottom land.
Soil 2nd rate good.

East on a random line between Sections 9 and 16
Variation 13° 45' East

39.10 A slough 10 links wide course N E
40.00 Set a post for temporary quarter section corner
80.16 Intersect the N and S line at the corner to
Sections 9.10.15.16. from which corner I run
38.20 West on a true line between Sections
40.00 9 and 16.

Variation 13° 45' East

40.08 Drove a charred stake. Set a post. raised a
38.20 mound with a trench. as per instructions
for quarter section corner
80.00 80.16 The corner to Sections 8.9.16.17.
Dry level bottom land. Soil 2nd rate

North between Sections 8 and 9
Variation 13° 45' East

11.30 A road from Fort Kearney to Plattsmouth
bears East and west
20.00 Intersect wet bottom land bearing East and West
40.00 Drove a charred stake. set a post. raised a
mound with a trench as per instructions
for quarter section corner
42.26 Drove a charred stake. set a post. raised a
mound. with a trench. as per instructions.
for corner to fractional sections 8 and 9,
on the Right and South Bank of Platte
River.
Level bottomland. Soil good 2nd rate
July 25th 1859

Township 8 N. Range 13 W. 6th Prin. Merid.

North between Sections 31 and 32

Variation 13° 45' East

40.00 Drove a charred stake. Set a post raised a mound, with a trench, as per instructions for quarter section corner

72.00 Dry bed of creek course East

80.00 Drove a charred stake. Set a post, raised a mound with a trench as per instructions for corner to Sections 29. 30. 31. 32.

Land hilly Sandy 3rd rate

East on a random line between Sections 29 and 32

Variation 13° 45' East

40.00 Set a post for temporary quarter section corner

66.40 Dry bed of creek 6 links wide course N E

79.40 Same creek 10 links wide course S E

80.06 Intersect the Rand S line 10 links N of the corner to Sections 28. 29. 32. 33. from which corner S sun

West on a true line between Sections 29 and 32

Township 8 N. Range 13 W. 6th Prin. Merid.

Variation 13° 41' East

40.03 Drove a charred stake. Set a post. raised a mound with a trench as per instructions for quarter section corner

80.06 The corner to Sections 29. 30. 31. 32.

Land hilly Sandy 2nd rate

West on a random line between Sections 30 and 31

Variation 13° 45' East

26.20 Dry bed of creek 8 links wide course South

40.00 Set a post for temporary quarter section corner

47.60 Same dry creek, 8 links wide. course N E.

77.90 Intersect the West Boundary of the Township 12 links south of the Corner to Sections 25. 30. 31. 36 from which corner S sun

East on a true line between Sections 30 & 31

Variation 13° 40' East

37.90 Drove a charred stake. Set a post. raised a mound. with a trench. as per instructions for quarter section corner

Township 8 N. Range 13 W 6th Principal Meridian

77.90 The corner to Sections 29. 30. 31. 32

Land hilly. Sandy. 3rd rate

North between sections 29 and 30

Variation 13° 45' East

40.00 Drove a charred stake. Set a post. raised a mound. with a trench as per instructions for quarter section corner

70.00 Intersect level bottomland. leave sand hills bearing East and West

80.00 Drove a charred stake. set a post. raised a mound. with a trench, as per instructions for corner to Sections 19. 20. 29. 30

Land Hilly Sandy 3rd rate

East on random line between Sections 20 and 29

Variation 10° 45' East

40.00 Set a post for temporary quarter section corner

79.86 Intersect the Rand S line 5 links North of the corner to Sections 20, 21, 28, 29.

Township 8 N. Range 13 W 6th Principal Meridian.

from which corner I run

West on a true line between sections 20 and 29

Variation 13° 45' East

39.93 Drove a charred stake. Set a post. raised a mound. with a trench, as per instructions for quarter section corner

79.86 The corner to Sections 19. 20. 29. 30

Land dry. level. Sandy. Soil poor 2nd rate

West on a random line between Sections 19 and 30

Variation 13° 45' East

40.00 Set a post for temporary quarter section corner

77.78 Intersect the West Boundary of the Township 5 links South of the corner to Sections 24. 25. 19. 30. from which corner I run

East on a true line between Sections 19 and 30

Variation 13° 45' East

37.78 Drove a charred stake. Set a post. raised a mound with a trench, as per instructions for quarter section corner

Township 8 N. Range 13 W. 6th Prin. Meridian

77.78 The corner to Sections 19.20.29.30
Land level sandy bottom. Soil 2nd rate

North between Sections 19 and 20
Variation 13° 45' East

40.00 Drove a charred stake. Set a post, raised a mound, with a trench, as per instructions for quarter section corner

76.74 The road from Fort Kearney to Fort Leavenworth bears N 80° E and S 80° W

80.00 Drove a charred stake, set a post, raised a mound, with a trench, as per instructions for corner to sections 17.18.19.20.
Level bottom land. Soil 2nd rate

East on a random line between Sections 17 and 20
Variation 13° 45' East

13.00 The center of the road leading from Fort Kearney to Leavenworth bears N 70 E and S 70° W

Township 8 N. Range 13 W 6th Prin Meridian

40.00 Set a post for temporary quarter Sect. Corner

79.88 Intersect the N and S line at the corner to sections 16.20.21.17. from which I run West on a true line between sections 17 and 20
Variation 13° 45' East

39.94 Drove a charred stake. Set a post. raised a mound, with a trench. as per instructions for quarter section corner.

79.88 The corner to Sections 17.18.19.20
Dry level prairie bottomland
Soil good 2nd rate

West on a random line between Sections 17 and 18
Variation 13° 45' East

40.00 Set a post for temporary quarter section corner

77.76 Intersect the west Boundary of the Township 8 links South of the corner to Sections 13.24. 18.19 from which corner I run East on a true line between Sections 18 and 19
Variation 13° 42' East

Township 8 N. Range 13 W. 6th Prin Merid.

37.76 Drove a charred stake, set a post, raised a mound, with a trench as per instructions for quarter section corner.

77.76 The corner to sections 17, 18, 19, 20

Dry level bottomland. Soil 1st rate.

North between Sections 7 and 18

Variation 13° 45' East

5.75 A plough 10 links wide. Course East

40.00 Drove a charred stake. Set a post, raised a mound with a trench as instructions, for quarter section corner.

54.10 The center of the road leading from Fort Learned to Fort Kearney bearing S 65° E and N 65° W

74.70 The center of the road leading from Fort Kearney to Platts mouth bearing N 70 E and S 70° W

80.00 Drove a charred stake. Set a post, raised a mound, with a trench, as per instructions for corner to sections 7, 8, 17, 18

Dry level bottomland. Soil 1st rate

Township 8 N. Range 13 W. 6th Prin Meridian

East on a random line between Sections 8 and 17

Variation 13° 45' East

11.00 The road leading from Fort Kearney to Platts mouth bears N 80° E and S 80° W

40.00 Set a post for temporary quarter section corner

79.96 Intersect the Rand S line 10 links North of the corner to sections 8, 9, 16, 17, from which corner I run

West on a true line between Sections 8 and 17

Variation 13° 41' East

39.98 Drove a charred stake, set a post, raised a mound, with a trench, as per instructions, for quarter section corner

79.96 The corner to sections 7, 8, 17, 18

Level bottomland. Soil good 2nd rate

July 26th 1859

Knowing that the line between Section 7 and 18 will strike the Platte River in less than 80 chains. I therefore run From the corner to Sections 7, 8, 17, 18

Township 8 N. Range 13 W 6th Prin. Meridian

West on a true line between Sections 7 and 18
Variation 13° 45' East

12.00 Intersect low bottom land bearing N E and S W

40.00 Drove a charred stake. Set a post. raised a mound. with a trench, as per instructions. for quarter section corner

67.75 Drove a charred stake. Set a post. raised a mound, with a trench, as per instructions on the Right and South Bank of Platte River, for the corner to fractional Sections 7 and 18
Land rather wet bottom. Soil 1st rate

North between Sections 7 and 8
Variation 13° 45' East

11.00 Intersect wet bottom land bearing N E and S W

26.60 Drove a charred stake. Set a post. raised a mound, with a trench, as per instructions on the Right and South Bank of Platte

Township 8 N. Range 13 W. 6th Principal Merid.

River. for the corner to fractional Sections 7 and 8
Rather wet bottomland. Soil 1st rate

Meanders of the Right Bank of Platte River. through the Township.
Begin at the corner to fractional Sections 13 and 18 on the Range line between Ranges 13 and 14. And 76 chains North of the corner to sections 13, 18, 19, 24. And on the Right and South Bank of Platte river. And run thence downstream. with the Meanders of the Right Bank of Platte River. as follows. in Section 18

Bearings	Distance	
N 69° 20' E	10.30	To the corner to Sections 7 and 18
		Thence in Section 7
N 63° E	14.00	
N 57° E	20.00	

Township 8 N. Range 13 W 6th Prin Meridian

Bearings	Dist.	Remarks
N 46° E	8.00	
N 76° E	8.00	
N 80° E	10.00	
N 86° E	14.00	
S 66° E	1.40	To the corner to Sections 7 and 8
		Thence in Section 8
S 66° E	2.60	
N 78° E	26.00	
S 82° E	29.00	
N 69° E	10.00	
N 50° 45' E	19.40	To the corner to Sections 8 and 9
		Thence in Section 9
N 62° E	15.00	
N 68° E	16.00	
N 87° E	13.00	
S 80° E	10.00	
S 75° E	13.00	
N 67° 30' E	18.30	To the corner to Sections 9 and 10
		Thence in Section 10

Township 8 N. Range 13 W 6th Prin. Merid

Bearings	Dist.	Remarks
N 70° 00' E	11.33	
N 76° 15' E	47.90	
S 80° 20' E	8.00	
N 84° 55' E	14.40	To the corner to Sections 10 and 11
		Thence in Section 11
East	7.00	
N 47° 15' E	7.45	To the corner to Sections 2 and 11
		Thence in Section 2
N 55° 40' E	9.00	
N 61° 10' E	9.00	
N 77° 55' E	23.00	
N 52° 10' E	10.70	
N 85° 40' E	22.75	To the corner to Sections 1 and 2
		Thence in section 1
S 88° E	6.00	
S 68° E	9.00	
S 89° E	19.00	
N 80° E	6.00	
N 73° E	9.00	

Township 8 N. Range 13 W. 6th Prin Merid.

N 86° E	19.00	
N 64 E	14.30	To the corner to Sections 1 and 6 on the range line between Ranges 12 and 13 and 30.90 chains North of the corner to Sections 1. 6. 7. 12
		July 27th 1859

General Description

The land in the Southern portion of this Township is hilly and sandy. Soil poor. The land in the northern portion is good level bottom, fit for cultivation. There is no stone or timber in the Township. South of Platte River.

A list of the names of the individuals employed to assist in running measuring and marking the lines and corners described in the foregoing field notes of Township 8 N. Range 13 W. of the 6th Principal Meridian, showing the respective capacities in which they acted

Darwin L. Peckham	Chainman
Jacob C Sackner	Chainman
Ira S. Taylor	Flagman
Andrew D. Cozad	Axeman

General Land Office • Original Field Notes

Book Number

380

The images in this file are photographs of the notes of the original surveys of the State of Nebraska on file in the Office of the Nebraska State Surveyor located in Lincoln, Nebraska.

The original surveys in Nebraska began in the mid 1850's and were completed in the mid 1880's. The Nebraska office of the Surveyor General was closed June 30, 1886.