General Land Office • Original Field Notes

Book Number

382

The images in this file are photographs of the notes of the original surveys of the State of Nebraska on file in the Office of the Nebraska State Surveyor located in Lincoln, Nebraska.

The original surveys in Nebraska began in the mid 1850's and were completed in the mid 1880's. The Nebraska office of the Surveyor General was closed June 30, 1886.

Index Diagram.

Town 13 N. Range 13 W

6	63	5	46	4	34	3	23	2	12	1
62		61		45		33		22		11
7	60	8	44	9	32	10	21	11	10	12
59		57		43		31		20		9
18	56	17	41	16	30	15	19	14	8	13
55		54		40		29		18		7
19	53	20	39	21	28	22	17	23	6	24
52		51		38		27		15		5
30	50	29	37	28	26	27	16	26	3	25
49		48		36		25		14		2
31	47	32	35	33	24	34	13	35	1	36

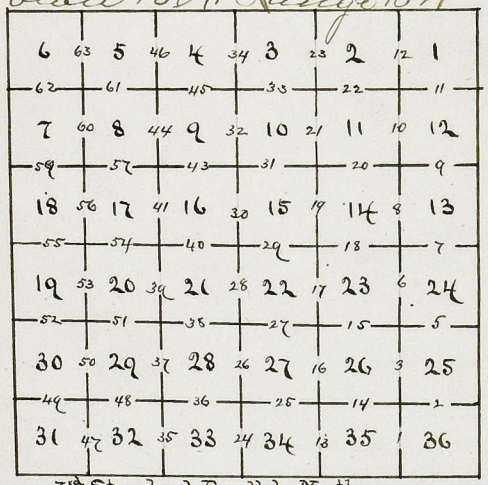

3rd Standard Parallel North.

Ex [Contract No 6]

Field Notes

Of the Survey and Subdivision of Township number 13 N. of the Base line of Range number 13 W. of the 6th Principal Meridian Executed by J. B. Park under ~~[illegible]~~ joint contract dated May 26th 1868 wherein J. B. Park and John F. Burch are joint contractors with Phineas W. Hitchcock U.S. Surveyor General

Survey commenced July 3rd 1868

Survey completed July 8th 1868

A list of names and duties of men employed to assist in Surveying and Subdividing Township 13 N. Rang 13 West Showing the respective capacities in which they acted

Frank Burgess } Chainmen
Jessee Christ }
Albertus Heding } Axemen or
Edwin Stewart } Mondmen

To determine the proper adjustment of my Compass for Subdividing this Township, I commence at the corner to Townships 12 and 13 North Ranges 12 and 13 West of the 6th Prin. Mer. and run North on a blank line along the East Boundary of Section 36.

Va 13°38' E

40.04 To a point 3 links East of 1/4 Sec Cor
80.06 To a point 6 links East of the corner to Sections 25 and 36.

To retrace this line or run parallel thereto, my Compass must be adjusted to a Variation of 13°40 East

~~Surveying Commenced July 3rd 1868~~
Completed July 8th 1868

T13 N R 13 W. 6th P. M.

Chains	
	North between Sections 35 and 36
	Va 13° 40' E
40,00	Set post deposit charred Stake raised Mound of earth with pits as per instructions for a 1/4 Sec. Cor.
80,00	Set post deposit charred Stake, raised Mound of earth with pits as per instructions for a corner to Sections 25, 26, 35, 36
	Land hilly Soil light Same 2nd rate

T13 N R 13 W 6th P M

Chains	
	East on a random line between Sections 25 and 36
	Va 13° 40' E
40,00	Set post for temporary 1/4 Sec. Cor.
42,00	Leave hills and enter river bottom bearing N Wand S 65° E
80,26	Intersect East Boundary of Township 16 links North of the corner to Sections 25 and 36 from which corner I run N 89° 53' W on a true line between Sections 25 and 36.
	Va 13° 40' E
42,13	Set post deposit charred Stake raised Mound of earth with pits as per instructions for a 1/4 Sec. Cor.
80,26	The corner to Sections 25, 26, 35, 36
	Land 1st 42 chs hilly Soil 2nd rate
	ballance rolling Soil 2nd rate

T 13 N R 13 W. 6th P. M.

Chains	North between Sections 25 and 26 Va 13°-40' E
26,00	Leave hills and enter river bottom bearing N, W, and S, E,
40,00	Set post deposit charred Stake, raised Mound of earth with pits as per instructions for a 1/4 Sec. Cor.
53,00	Set post deposit charred Stake, raised Mound of earth with pits as per instructions on the right bank of Loupe river for a corner to fractional Sections 25 and 26 - Width of river as measured with the chain 9,10 chains
62,10	Set post deposit charred Stake raised mound of earth with pits as per instructions on the left bank of Loupe river for a corner to fractional

T 13 N R 13 W 6th P M

Chains	Sections 25 and 26.
80,00	Set post deposit charred Stake raised Mound of earth with pits as per instructions for a corner to Sections 23, 24, 25, 26 Land 1st 26 chains hilly, ballance rolling Soil 2nd rate The river at the crossing of the line is narrow Swift current and of a uniform depth averageng about 2½ feet - Quick Sand bottom makeing it difficult fording

T 13 N R 13 W 6th P.M.

Chains	
	East on a random line between Sections 24 and 25
	Az 13° 38' E
40.00	Set temporary 1/4 Sec. Cor.
45.00	Drain descends S.W.
53.50	Drain descend S.W.
79.80	Intersect East Boundary of Township 24 links North of the corner to sections 24 and 25 from which corner I run N 89° 50' W on a true line between Sections 24 and 25
	Az 13° 38' E.
39.90	Set post deposit charred stake, raised Mound of earth with pits as per instructions for a 1/4 Sec. Cor.
79.80	The corner to Sections 23, 24, 25, 26
	Land hilly the last 45 chs
	Ballance rolling Soil 2nd rate

T 13 N R 13 W 6th P.M.

Chains	
	North between Sections 23 and 24
	Az 13° 38' E
22.00	Leave river bottom and enter upland bearing East and West.
40.00	Set post deposit charred stake raised Mound of earth with pits as per instructions for a 1/4 Sec. Cor.
54.50	Drain descends S.W.
80.00	Set post deposit charred stake raised mound of earth with pits as per instructions for a corner to Sections 13, 14, 23, 24
	Land 1st 22 chains level ballance rolling Soil 1st rate

T13N R13W 6th P.M.

Chains	East on a random line between Sections 13 and 24
	Va 13° 35' E
15,00	Drain descends South
41,00	Set temporary 1/4 Sec. Cor.
79,70	Intersect Naud's line 20 links South of the corner to Sections 13 and 24 from which corner I run S 89° 51' West a true line between Sections 13 and 24
	Va 13° 35' E
39,85	Set post deposit charred Stake raised mound of earth with pits as per instructions for a 1/4 Sec. Cor.
79,70	The corner to Sections 13, 14, 23, 24
	Land hilly Soil 2nd rate

T13N R13W 6th P.M.

Chains	North between Sections 13 and 14
	Va 13° 35' E
40,00	Set post deposit charred Stake raised Mound of earth with pits as per instructions for a 1/4 Sec. Cor.
57,00	Drain descend S.E.
80,00	Set post deposit charred Stake raised mound of earth with pits as per instructions for corner to Sections 11, 12, 13 and 14
	Land hilly rock 2nd rate

T13N R13W 6th P.M.

chains	East between Sections 12 and 13 on a random line
	Va 13°35' E
10,50	Ravine Course South
30,00	Ravine Course S.W.
40,00	Set temporary 1/4 Sec. Cor.
53,00	Ravine Course South
80,30	Intersect East Boundary of Township 16 links North of the corner to Sections 12 and 13 from which one Inn
	N 89°53' W on a true line between Sections 12 and 13.
	Va 13°35' E
40,15	Set post deposit charred stake raised Mound of earth with pits as per instructions for a 1/4 Sec. Cor.
80,30	The corner to Sections 11, 12, 13, 14
	Land hilly and broken Soil second rate

T13N R13W 6th P.M.

chains	North between Sections 11 and 12
	Va 13°35' E
5,00	Ravine Course S.E.
18,00	Ravine Course S 10° E
39,00	Ravine Course N E
40,00	Set post deposit charred stake raised Mound of earth with pits as per instructions for a 1/4 Sec. Cor.
68,00	Ravine Course S E
80,00	Set post deposit charred stake raised mound of earth with pits as per instructions for a corner to Sections 12, 11, 12
	Land hilly and broken Soil second rate

T13 N R13 W 6th P.M.

0 chains	East on a random line between Sections 1 and 12
	Va 13° 35' E.
20,00	Ravine Course N.E.
31,00	Same Ravine course S.E.
40,00	Set temporary 1/4 Sec. Cor.
79,84	Intersect East Boundary of Township at post the corner to Sections 1 and 12 from which corner I run West on a true line between Sections 1 and 12
	Va 13° 35' E
39,92	Set post deposit charred stake raised mound of earth with pits as per instructions for a 1/4 Sec. Cor.
79,84	The corner to Sections 1, 2, 11, 12. Land hilly Soil 2nd rate

T13 N R13 W 6th P.M.

0 chains	North on a random line between Sections 1 and 2.
	Va 13° 35' E
12,00	Drain descends S.E.
40,00	Set temporary 1/4 Sec. Cor.
79,83	Intersect North Boundary of Township 24 links west of the corner to Sections 1 and 2 from which corner I run S 10 W on a true line between Sections 1 and 2
	Va 13° 35' E
39,83	Set post deposit charred stake raised Mound of earth with pits as per instructions for a 1/4 Sec Cor
79,83	The corner to Sections 1, 2, 11, 12 Land rolling Soil 2nd rate

July 14th 1868

T13N R13W 6th P.M.

chains	
	North between Sections 34 and 35
	Var 13° 35' E
40,00	Set post deposit charred stake raised mound of earth with pits as per instructions for a 1/4 Sec. Cor.
6,00	Set post deposit charred stake raised mound of earth with pits as per instructions for a corner to Sections 26, 27, 34 35
	Land very rolling Soil 2nd rate

T13N R13W 6th P.M.

chains	
	East on a random line between Sections 26 and 35
	Var 13° 35' E
18,50	Drain descends North
23,00	Drain descends North
40,00	Set temporary 1/4 Sec. Cor.
80,23	Intersect N. and S. line 30 links South of the corner to Sections 25, 26, 35, 36 from which corner I run S 89° 47' W. on a true line between Sections 26 and 35
	Var 13° 35' E.
20,11½	Set post deposit charred stake, raised mound of earth with pits as per instructions for a 1/4 Sec. Cor.
80,23	The corner to Sections 26, 27, 34, 35
	Land hilly and broken Soil 2nd rate

T 13 N R 13 W. 6th Prin. Mer.

Chains	
	From the corner to Sections 23, 24, 25, 26 I run
	West on a true line between Sections 23 and 26
	Va 13° 35' E
16,93	Set post deposit charred Stake raised mound of earth with pits as per instructions on the left bank of Loupe river for a corner to fractional Sections 23 and 26.
	Land level Soil 1st rate
	This line Should be next after East random bet. 24 & 25

T 13 N R 13 W. 6th P.M.

Chains	
	North between Sections 26, and 27
	Va 13° 35' E
7,00	Ravine Course N.W.
40,00	Set post deposit charred Stake, raised Mound of earth with pits as per instructions for a 1/4 Sec. Cor.
46,00	Leave hills and enter river bottom bearing N.W. and S.E.
67,00	Set post deposit charred Stake raised mound of earth with pits as per instructions on the right bank of Loupe river for a corner to fractional Sections 26 and 27
80,00	The point for corner to Sections 22, 23, 26, 27 in river - 13 chains North of the South bank
	Land 1st 46 chains hilly ballance level Soil light Sand 1st rate

T 13 N R 13 W 6th P M

Chains	
	North between Sections 22 and 23
	Va 13°35' E.
3,00	Set post deposit charred stake raised mound of earth with pits as per instructions for a corner to fractional Sections 22, 23 on the left bank of Loupe river
4,00	Set post deposit charred stake raised Mound of earth with pits as per instructions for a 1/4 Sec. Cor.
8,00	Set post deposit charred stake, raised mound of earth with pits as per instructions for a corner to Sections 14, 15, 22, 23.
	Land level bottom - does not overflow Soil 1st rate

T 13 N R 13 W, 6th P M,

Chains	
	East on a random line between Sections 14 and 23
	Va 13°35' E
40,00	Set temporary 1/4 Sec. Cor.
48,00	Leave river bottom and enter hills bearing N 75° W and S. E.
79,76	Intersect N and S line 20 links North of the corner to Sections 13, 14, 23, 24 from which corner I run N 89°51' W on a true line between Sections 14 and 23
	Va 13°35' E
39,83	Set post deposit charred stake raised mound of earth with pits as per instructions for a 1/4 Sec. Cor.
79,76	The corner to Sections 14, 15, 22, 23
	Land rolling bottom and hills
	Soil 2nd rate

T 18 N R 13 W 6th P M

Chains	North between Sections 14 and 15.
	Va 13° 35' E
38,00	Leave bottom and enter upland bears N.W. & S.E.
40,00	Set post deposit charred stake raised Mound of earth with pits as per instructions for a 1/4 Sec, Cor.
72,00	Drain descends S.W.
80,00	Set post deposit charred stake raised Mound of earth with pits as per instructions for a corner to sections 10, 11, 14 and 15
	Land bottom level soil 1st rate upland hilly soil 2nd rate

T 13 N R 13 W 6th P M

Chains	East on a random line between Sections 11 and 14
	Va 13° 38' E
8,00	Ravine Course South
25,00	Ravine Course South
37,00	Ravine Course South
40,00	Set temporary 1/4 Sec Cor.
69,50	Ravine Course South
79,64	Intersect N and S line 20 links South of the corner to Sections 11, 12, 13, 14 from which corner I run S 89° 05' W on a true line between Sections 11 and 14
	Va 13° 38' E
39,82	Set post deposit charred stake raised Mound of earth with pits as per instructions for a 1/4 Sec, Cor,
79,64	The corner to Sections 10, 11, 14, 15
	Land hilly soil 2nd rate

T 13 N R 13 W 6th P.M.

Chains	
	North between Sections 10 and 11
	Va 13° 35' E
40,00	Set post deposit charred Stake raised mound of earth with pits as per instructions for a 1/4 Sec. Cor.
57,00	Ravine Course West
78,00	Ravine Course West
80,00	Set post deposit charred Stake raised mound of earth with pits as per instructions for a corner to Sections 2, 3, 10, 11,
	Land first half mile rolling ballance hilly Soil 2nd rate

T 13 N R 13 W 6th P.M.

Chains	
	East on a random line between Sections 2 and 11
	Va 13° 35' E
11,00	Ravine Course South
39,50	Drain descends North
40,00	Set temporary 1/4 Sec. Cor.
68,00	Ravine Course North
79,84	Intersect N. and S. line 28 links South of the corner to Sections 1, 2, 11, 12 from which corner I run S 89° 48' W on a true line between Sections 2 and 11
	Va 13° 35' E
39,92	Set post deposit charred Stake raised mound of earth with pits as per instructions for a 1/4 Sec. Cor.
79,84	The corner to Sections 2, 3, 10, 11
	Land hilly Soil 2nd rate

T 13 N R 13 W 6th Prin, Me.

Chains	North on a random line between Sections 2 and 3 Va 13° 35' E.
8,00	Ravine Course West
23,50	Ravine Course S.W.
40,00	Set temporary 1/4 Sec. Cor.
64,50	Ravine Course S.E.
79,78	Intersect North Boundary of Township 26 links East of the corner to Sections 2 and 3, from which I run S. 11' E. between Sections 2 and 3. Va. 13° 35' East.
39,78	Set post deposit charred Stake, raised mound of earth with pits as per instructions for a 1/4 Sec. Cor.
79,78	The corner to Sections 2, 3, 10, 11 Land hilly, Soil 2nd rate

T 13 N R 13 W 6th P M

Chains	North between Sections 33 and 34 Va 13° 35' E
40,00	Set post deposit charred Stake raised Mound of earth with pits as per instructions for a 1/4 Sec. Cor.
80,00	Set post deposit charred Stake, raised mound of earth with pits as per instructions for a corner to Sections 27, 28, 33, 34. Land hilly Soil 2nd rate hgt Sand

T13 N R13 W 6th P.M.

Chains	East on a random line between Sections 27 and 34 Va 13° 35' E
40,00	Set post for temporary 1/4 Sec. Cor.
80,03	Intersect N and S line 20 links N. of the corner to Sections 26, 27, 34, 35 from which corner I am N 89° 51' W on a true line between Sections 27 and 34 Va 13° 35' E
40,01½	Set post deposit charred Stake raised mound of earth with pits as per instructions for a 1/4 Sec. Cor.
40,03	The corner to Sections 27, 28, 33, 34 Land hilly Soil 2nd rate

T13 N R13 W 6th P.M.

Chains	North between Sections 27 and 28 Va 13° 35' E
34,00	Drain descends East
40,00	Set post deposit charred Stake, raised Mound of earth with pits as per instructions for a 1/4 Sec. Cor.
63,00	Drain descends East.
80,00	Set post deposit charred Stake raised Mound of earth with pits as per instructions for a corner to Sections 21, 22, 27, 28 at foot of hills bearing N W and S E.

July 5th 1868

Tested and corrected chain with the Standard

T13 N R13 W 6th P.M.

Chains	East on a random line between Sections 22 and 27 Var 13° 35' E
21,00	Set temporary 1/4 Sec. Cor.
58,80	Set post on right bank of Loupe river for temporary corner to fractional Sections 22 and 27
80,24	Intersect N and S line 18 links North of the point in river for corner to Sections 22, 23, 26, 27, from which corner I run N 89° 52' W on a true line between Sections 22 and 27, Var 13° 35' E
21,44	Set post deposit charred stake raised Mound of earth with pits as per instructions for a corner to fractional Sections 22 and 27 on right bank of river
40,12	Set post deposit charred stake raised mound of earth with pits as per instructions for a 1/4 Sec. Cor.
80,24	The corner to Sections 21, 22, 27, 28 Land level Soil 2nd rate

T13 N R13 W 6th P.M.

Chains	North between Sections 21 and 22 Var 13° 35' E
40,00	Set post deposit charred stake raised Mound of earth with pits as per instructions for a 1/4 Sec. Cor.
74,00	Leave Prairie and enter Willow Swamp bearing S 65° E and N.W.
80,00	Set post for a corner to Sections 15, 16, 21, 22 on the right bank of Loupe river and for meander corner, from which a
	Willow 3 in dia bears N 60° E 12 links
	Willow 2½ in dia bears N 15° W 14 links
	Willow 3 in dia bears S 55° E 19 lks
	Willow 2½ in dia bears S 87° W 25 lks
	Land level Soil 2nd rate

T 13 N R 13 W. 6th P.M.

Chains	East on a random line between Sections 15 and 22 Va 13° 35' E
11,41	Set post for temporary corner to fractional Sections 15 and 22 in Small Willow brush
13,50	Leave Willow brus enter Prairie bears N.W. & S.E.
40,00	Set temporary 1/4 Sec Cor
72,50	Drain descends South
80,41	Intersect N and S. line 32 links South of the corner to Sections 14, 15, 22, 23 from which corner I run N 89° 46' W. on a true line between Sections 15 and 22. Va 13° 35' E
40,20½	Set post deposit charred Stake, raised Mound of earth with pits as per instructions for a 1/4 Sec. Cor.
69,00	Set post deposit charred Stake, raised Mound of earth with pits as per instructions on the left bank of Loup river for a corner to fractional Sec 15, 22
80,41	The corner to Sections 15, 16, 21, 22 Land level Soil 2nd rate, Sandy

T 13 N R 13 W. 6th P.M.

Chains	North between Sections 15 and 16 Va 13° 38' E
	I measure across the river with the chain and find it to be 19.00 chains wide and at
19,00	Set post deposit charred Stake, raised mound of earth with pits as per instructions on the left bank of Loup river for a corner to fractional Sections 15 and 16. Va 13° 38' E.
40,00	Set post deposit charred Stake raised Mound of earth with pits as per instructions for a 1/4 Sec. Cor.
80,00	Set post deposit charred Stake raised mound of earth with pits as per instructions for a corner to Sections 9, 10, 15, 16. Land level Soil 2nd rate

T13 N R13 W 6th P M

Chains	East on a random line between Sections 10 and 15 Va 13°35' E
24,50	Drain descends S.E.
40,00	Set temporary 1/4 Sec Cor
60,00	Leave bottom enter hill bearing N65°W and S E
80,12	Intersect N and S line at post the corner to Sections 10, 11, 14, 15 from which corner 9 mi West on a true line between Sections 10 and 15 Va 13°35' E
40,06	Set post deposit charred stake raised mound of earth with pits as per instructions for a 1/4 Sec Cor
80,12	The corner to Sections 9, 10, 15, 16 Land 60 chains level ballance hilly & oil light Sand 2nd rate

T13 N R13 W 6th P M

Chains	North between Sections 9 and 10 Va 13°35' E
13,00	Drain Course S.E.
21,00	Drain Course S.E.
40,00	Set post deposit charred stake raised mound of earth with pits as per instructions for a 1/4 Sec Cor
41,00	Leave ~~upland~~ Bottom and enter ~~river bottom~~ upland bearing N.W. and S.E.
80,00	Set post deposit charred stake raised mound of earth with pits as per instructions for a corner to Sections 3, 4, 9, 10, Land 1st 41 chains hilly & oil 2nd rate ballance level Sand 1st rate

T13N R13W 6th P.M.

Chains	East on a random line between Sections 3 and 10
	Va 13°35' E
5.00	Ravine Course S.E.
26.00	Drain descends S.E.
40.00	Set temporary 1/4 Sec. Cor.
69.00	Ravine Course S.E.
79.76	Intersect N and S line 20 links North of the corner to Sections 2, 3, 10, 11, from which corner bears N 89°51' W on a true line between Sections 3 and 10
	Va 13°35' E
39.88	Set post deposit charred stake raised mound of earth with pits as per instructions for a 1/4 Sec. Cor.
79.76	The corner to Sections 3, 4, 9, 10
	Land very hilly and broken. Soil 2nd rate

T13N R13W 6th P.M.

Chains	North on a random line between Sections 3 and 4
	Va 13°35' E
9.00	Drain descends S.E.
40.00	Set post for temporary 1/4 Sec. Cor.
42.00	Ravine Course East
57.00	Same Ravine Course S.W.
67.00	Same Ravine Course S.E.
80.20	Intersect North Boundary of Township 34 links West of the corner to Sections 3 and 4 from which corner bears S 15' W on a true line between Sections 3 and 4.
	Va 13°35' E
40.20	Set post deposit charred stake, raised mound of earth with pits as per instructions for a 1/4 Sec. Cor.
80.20	The corner to Sections 3, 4, 10, 11
	Land hilly Soil 2nd rate

T13N R13W 6th P.M.

Chains	North between Sections 32 and 33
	Va 13° 35' E
40.00	Set post deposit charred stake, raised Mound of earth with pits as per instructions for a 1/4 Sec. Cor.
80.55	Set post deposit charred stake, raised Mound of earth with pits as per instructions for a corner to Sections 28, 29, 32, 33.
	Land rolling Soil 1st rate

T13N R13W 6th P.M.

Chains	East on a random line between Sections 28 and 33
	Va 13° 35' E
39.00	Brain descend North
40.00	Set temporary 1/4 Sec. Cor.
80.18	Intersect Nand's line 26 links North of the corner to Sections 27, 28, 33, 34 from which corner I run
	N 89° 49' W on a true line between Sections 28 and 33
	Va 13° 35' E
40.09	Set post, deposit charred stake raised Mound of earth with pits as per instructions for a 1/4 Sec. Cor.
80.18	The corner to Sections 28, 29, 32, 33
	Land rolling Soil 1st rate

T 13 N R 13 W 6th P M

Chains	North between Sections 28 and 29
	Va 13° 35' E
40.00	Set post deposit charred Stake, raised mound of earth with pits as per instructions for a 1/4 Sec. Cor.
80.00	Set post deposit charred Stake raised mound of earth with pits as per instructions for a corner to Sections for a corner to Sections 20, 21, 28, 29.
	Land rolling Soil 1st rate

T 13 N R 13 W 6th P M

Chains	East on a random line between Sections 21 and 28.
	Va 13° 35' E
40.00	Set temperary 1/4 Sec. Cor.
79.86	Intersect N and S line 28 links North of the corner to Sections 21, 22, 27, 28 from which corner I run N 89° 48' W on a true line between Sections 21 and 28
	Va 13° 35' E
39.93	Set post deposit charred Stake, raised Mound of earth with pits as per instructions for a 1/4 Sec. Cor.
79.86	The corner 20, 21, 28, 29.
	Land hilly Soil 3rd rate, Sandy

T13N R13W 6th P M

Chains	
	North between Sections 28 and 21.
	Va 13° 35' E
40,00	Set post deposit charred Stake raised mound of earth with pits as per instructions for a 1/4 Sec, Cor,
53,00	Leave hills and enter river bottom bearing N.W, and S E
80,00	Set post deposit charred Stake raised mound of earth with pits as per instructions for a corner to Sections 16, 17, 20, 21
	Land first 53 chains hilly, balance level Soil 2nd rate
	July 6th 1868

T13N R13W 6th P M

Chains	
	East on a random line between Sections 16 and 21
	Va 13° 35' E
40,00	Set temporary 1/4 Sec, Cor,
78,00	Leave prairie enter Willows bearing N.W, and S E
80,16	Intersect N and S, line 28 links South of the corner to Sections 15, 16, 21, 22 from which corner I run S 89° 48' W on a true line between Sections 16 and 21
	Va 13° 35' E
40,08	Set post deposit charred Stake raised mound of earth with pits as per instructions for a 1/4 Sec, Cor,
80,16	The corner to Sections 16, 17, 20, 21
	Land Slightly rolling Soil light Sand 2nd rate

T 13 N R 13 W. 6th P.M.

Chains	North between Sections 16 and 17 Va 13° 30' E
31,35	Set post deposit charred Stake raised mound of earth with pits as per instructions on the right bank of Loupe river for a corner to fractional Sections 16 and 17. river runs S 40° E I measure across the river with the chain and find its width to be 24,65 chains to which add 31,35 chains makes
56,00	Set post deposit charred Stake raised mound of earth with pits as per instructions on the left bank of Loupe river for a corner to fractional Sections 16 and 17. The 1/4 Sec Cor coming in the

T 13 N R 13 W. 6th P.M.

Chains	river therefore cannot be established
80,00	Set post deposit charred Stake raised mound of earth with pits as per instructions for a corner to Sections 8, 9, 16, 17 land Slightly rolling Soil Sandy 2nd rate

T13N R13W 6th P.M.

Chains	
	East on a random line between Sections 9 and 16
	Va 13° 35' E
40,00	Set temporary 1/4 Sec. Cor.
79,73	Intersect N and S line 25 links South of the corner to Sections 9, 10, 15, 16 from which corner I run
	S 89° 50' W on a true line between Sections 9 and 16
	Va 13° 35' E
39,86½	Set post deposit charred stake, raise mound of earth with pits as per instructions for a 1/4 Sec. Cor.
79,73	The corner to Sections 8, 9, 16, 17
	Land bottom level upland hilly
	Soil 2 rate

T13N R13W 6th P.M.

Chains	
	North between Sections 8 and 9
	Va 13° 38' E
38,00	Drain descends S.E.
39,50	Same drain descends S.W.
40,00	Set post deposit charred stake, raise mound of earth with pits as per instructions for a 1/4 Sec. Cor.
80,00	Set post deposit charred stake, raise mound of earth with pits as per instructions for a corner to Sections 4, 5, 8, 9.
	Land rolling Soil 2nd rate

T 13 N R 13 W 6th P M

Chains	East on a random line between Sections 4 and 9
	Va 13° 35' E
25,50	Drain descend S.E.
35,00	Leave bottom and enter hills bearing N.W. and S.E.
40,00	Set temporary 1/4 Sec. Cor.
53,00	Ravine Course S.W.
60,32	Intersect N and S. line 48 links North of the corner to Sections 3, 4, 9, 10 from which corner I saw N 89° 39' W on a true line between Sections 4 and 9
	Va 13° 35' E.
40,16	Set post deposit charred Stake raised mound of earth with pits as per instructions for a 1/4 Sec Cor
80,32	The corner to Sections 4, 5, 8, 9
	Land 1st 35 chs level ballance hilly Soil 2nd rate

T 13 N R 13 W 6th P M

Chains	North on a random line between Sections 4 and 5
	Va 13° 35' E
3,00	Leave bottom and enter upland bearing N.W. and S.E.
40,00	Set temporary 1/4 Sec. Cor.
79,73	Intersect North Boundary of township 40 links East of the corner to Sections 4, 5 from which corner I saw S. 17° E on a true line between Sections 4 and 5
	Va 13° 35' E
39,73	Set post deposit charred Stake raised mound of earth with pits as per instructions for a 1/4 Sec. Cor.
79,73	The corner to Sections 4, 5, 8, 9
	Land 1st 30 chains level Soil 1st rate ballance hilly Soil 2nd rate

T13N R13W 6th P.M.

Chains	North between Sections 31 and 32.
	Va 13° 35' E
4,00	Set post deposit charred stake, raised mound of earth with pits as per instructions for a 1/4 Sec. Cor.
78,00	Drain descends S.E.
80,00	Set post deposit charred stake raised mound of earth with pits as per instructions for a corner to Sections 29, 30, 31, 32
	Land rolling Soil 1st rate

T13N R13W 6th P.M.

Chains	East on a random line between Sections 29 and 32.
	Va 13° 38' E
40,00	Set temporary 1/4 Sec. Cor.
80,28	Intersect N and S line 18 links South of the corner to Sections 28, 29, 32, 33. from which corner I run S 89° 52' W on a true line between Sections 29 and 32
	Va 13° 38' E
40,14	Set post deposit charred stake raised mound of earth with pits as per instructions for a 1/4 Sec. Cor.
80,28	The corner to Sections 29, 30, 31, 32
	Land rolling Soil 1st rate

T13N R13W 6th P.M.

Chains	
	West on a random line between Sections 30 and 31
	Va 13° 35' E
21.50	Drain descends S.E.
40.00	Set temporary 1/4 Sec. Cor.
42.00	Drain descends North
80.30	Intersect West Boundary of Township 30 links North of the corner to Sections 30 and 31, from which comes I mn
	N 89° 47' E on a true line between Sections 30 and 31.
	Va 13° 35' E
40.30	Set post deposit charred stake raised mound of earth with pits as per instructions for a 1/4 Sec. Cor.
80.30	The corner to Sections 29, 30, 31, 32
	Land hilly Soil 2nd rate

T13N R13W 6th P.M.

Chains	
	North between Sections 29 and 30
	Va 13° 37' E
37.50	Drain descends N.E.
40.00	Set post deposit charred stake, raised mound of earth with pits as per instructions for a 1/4 Sec. Cor.
80.00	Set post deposit charred stake, raised mound of earth with pits as per instructions for a corner to Sections 19, 20, 29, 30
	Land rolling Soil 1st rate

T 13 N R 13 W. 6th P. M.

chains	East on a random line between Sections 20 and 29
	Va 13° 37' E
40,00	Set temporary 1/4 Sec. Cor.
79.92	Intersect N and S line 24 links North of the corner to Sections 20, 21, 28, 29. from which corner I run N 89° 50' W. on a true line between Sections 20 and 29
	Va 13° 37' E
39.96	Set post deposit charred Stake raised mound of earth with pits as per instructions for a 1/4 Sec. Cor.
79.92	The corner to Sections 19, 20, 29, 30 Land rolling Soil 2nd rate

T 13 N R 13 W 6th P. M.

chains	West on a random line between Sections 19 and 30
	Va 13° 37' E
40,00	Set temporary 1/4 Sec. Cor.
79.80	Intersect N and S line 26 links South of the corner to Sections 19 and 30 from which corner I run S 89° 49' E on a true line between Sections 19 and 30
	Va 13° 37' E
39.80	Set post deposit deposit charred Stake raised mound of earth with pits as per instructions for a 1/4 Sec. Cor.
79.80	The corner to Sections 19, 20, 29, 30. Land rolling Soil 2nd rate

T13N R13W 6th P.M.

Chains	
	North between Sections 19 and 20
	Va 18°37' E
4,00	Set post deposit charred Stake raised mound of earth with pits as per instructions for a 1/4 Sec Cor
8,00	Set post deposit charred Stake raised mound of earth with pits as per instructions for a corner to Sections 17, 18, 19, 20
	Land rolling Soil 2nd rate

T13N R13W 6th P.M.

Chains	
	East on a random line between Sections 17 and 20
	Va 18°37' E
4,00	Set temporary 1/4 Sec. Cor.
62,00	Leave hills and enter bottom bearing N.W. and S.E.
79,74	Intersect N and S line 16 links North of the corner to Sections 16, 17, 20, 21 from which corner I run N 89°53' W on a true line between Sections 17 and 20
	Va 18°37' E
39,87	Set post deposit charred Stake raised mound of earth with pits as per instructions for a 1/4 Sec. Cor.
79,74	The corner to Sections 17, 18, 19, 20
	Land rolling hilly bottom level Soil 2nd rate

T 13 N. R 13 W 6th P. M.

Chains	West on a random line between Sections 18 and 19
	Va 13° 37' E
40.00	Set post for temporary 1/4 Sec. Cor.
54.00	Drain descends North
79.66	Intersect West boundary of Township.
	23 links South of the corner to Sections 18 and 19 from which corner I run
	S 89° 50' E on a true line between Sections 18 and 19
	Va 13° 37' E
39.66	Set post deposit charred stake raised Mound of earth with pits as per instructions for a 1/4 Sec. Cor.
79.66	The corner to Sections 17, 18, 19, 20
	Land hilly Soil 2nd rate.

T 13 N R 13 W 6th P. M.

Chains	North between Sections 17 and 18
	Va 13° 37' E
33.50	Drain descends N. E.
40.00	Set post deposit charred stake raised Mound of earth with pits as per instructions for a 1/4 Sec. Cor
48.00	Leave hills and enter river bottom bearing N.W. and S.E.
80.00	Set post deposit charred stake raised mound of earth with pits as per instructions for a corner to Sections 7, 8, 17, 18
	Land 1st 48 chs hilly balance level
	Soil 2nd rate

T 13 N R 13 W 5th P M

Chains East on a random line between Sections 8 and 17

Va 13° 37' E

40,00 Set temporary 1/4 Sec. Cor.

45,00 Set temporary cor to fractional Sections 8 and 17 on right bank of Loupe river. Measure with the chain across river and find its width to be 11,50 chains to which add 45,00 chains the distance to the river makes

56,50 Set temporary corner to fractional Sections 8 and 17 on the left bank of Loupe river

80,10 Intersect N and S line 18 links North of the corner to Sections 8, 9, 16, 17 from which corner I run N 89° 52 W on a true line between Sections 8 and 17 Va 13° 37' E

T 13 N R 13 W 6th P M

23,60 Set post deposit charred stake raised Mound of earth with pits as per instructions on the left bank of Loupe river for a corner to fractional Sections 8 and 17

35,10 Set post deposit charred stake, raised Mound of earth with pits as per instructions on the right bank of Loupe river for a corner to fractional Sections 8 and 17, river runs S 43° E.

40,05 Set post deposit charred stake raised mound of earth with pits as per instructions for a 1/4 sec. Cor.

80,10 The corner to Sections 7, 8, 17, 18 Land rolling Soil 2nd rate Sandy.

T 13 N R 13 W 6th P M

Chains	
	West on a random line between Sections 7 and 18
	Va 13° 37' E
18,00	Leave river bottom and enter hills bearing N.W. and S.E.
40,00	Set temporary 1/4 Sec. Cor.
79,28	Intersect West boundary of Township 33 links South of the corner to Sections 7 and 18 from which corner True S 89° 46' E on a true line between Sections 7 and 18
	Va 13° 37' E
39,28	Set post deposit charred Stake raised mound of earth with pits as per instructions for a 1/4 Sec. Cor.
79,28	The corner to Sections 7, 8, 17, 18 Land bottom level, Upland hilly Soil 2nd rate

T 13 N R 13 W. 6th P M

Chains	
	North between Sections 7 and 8
	Va 13° 37' E
7,00	Drain descend East
40,00	Set post deposit charred Stake raised mound of earth with pits as per instructions for a 1/4 Sec. Cor.
47,20	Set post deposit charred Stake raised mound of earth with pits as per instructions on the right bank of Loupe river for a corner to fractional Sections 7 and 8
80,00	The point for corner to Sections 5, 6, 7, 8 in river Land level Soil light Sand 2nd rate
	July 7th 1868
	Measured Chain with Standard and found it correct

T13 N R13 W 6th P M

Chains	
	East on a random line between Sections 5 and 8 Va 13° 37' E
	From Section Corner in river
2,38	Set post for temporary corner to fractional Sections 5 and 8 on the left bank of Loupe river
21,50	Creek 25 links wide runs S.W.
40,00	Set temporary 1/4 Sec. Cor.
79,86	Intersect N and S line 21 links North of the corner to Sections 4, 5, 8, 9 from which corner I run N 89° 51' W on a true line between Sections 5 and 8 Va 13° 37' E
39,93	Set post deposit charred Stake raised Mound of earth with pits as per instructions for a 1/4 Sec. Cor.
77,48	Set post deposit charred Stake, raised Mound of earth with pits as per instructions on right bank of Loupe river for corner to fractional Sections 5 and 8
79,86	The point for corner to Sections 5, 6, 7, 8, in river

Land level Soil 2nd rate

T13 N R13 W 6th P M

Chains	
	West on a random line between Sections 6 and 7. Va 13° 37' E
11,00	Set post on right bank of Loupe river for temporary corner to fractional Sections 6 & 7
40,00	Set temporary 1/4 Sec. Cor.
79,46	Intersect West Boundary of Township 38 links South of the corner to Sections 6 and 7 from which corner I run S 89° 44' E on a true line between Sections 6 and 7 Va 13° 37' E
39,46	Set post deposit charred Stake raised mound of earth with pits as per instructions for a 1/4 Sec. Cor.
68,46	Set post deposit charred Stake, raised Mound of earth with pits as per instructions on the right bank of Loupe river for a corner to fractional Sections 5 and 7
79,46	The point for corner to Sections 5, 6, 7, 8 in river

Land rolling Soil 1st rate

T13 N R13 W 6th P.M.

Chains	North on a random line between Sections 5 and 6 Va 18° 38' E
5,50	Set post for temporary corner to Sections 5 and 6 on the left bank of Loup river
41,00	Set temporary 1/4 Sec. Cor
63,00	Creek 15 links wide runs S.E.
80,10	Intersect North Boundary of Township at post the corner to Sections 5 and 6 from which corner I run South on a true line between Sections 5 and 6, Va 13° 38' E
40,10	Set post deposit charred stake raised mound of earth with pits as per instructions for a 1/4 Sec. Cor.
74,60	Set post deposit charred stake raised mound of earth with pits as per instructions on the left bank of Loup river for a corner to fractional Sections 5 and 6
80,10	The point for cor to Sections 5, 6, 7, 8, in river Land low level soil, at rate

T13 N R13 W 6th P.M.

Meanders of right bank of Loup river, through the Township From the corner to fractional Sections 25 and 31 in the East Boundary of the Township 38.50 chains North of the corner to Sections 25 and 30 I run upstream with the meanders of the right bank thereof as follows: in Section 25.

1	S 85 W.	20.00
	N 70 1/4 W.	30.00
2	N 80 W	33.00 To cor. to fr. Secs 25 and 26 thence in Section 26.
	N 50 W.	31.00
	N 69 W.	16.00.
	S. 72 W.	28.00
3	S 70 W.	15.00 To cor. to fr. Secs 26 and 27 thence in Sec 27.
4	N 69 W.	25.00 To cor. to fr. Secs. 22 and 27, thence in Section 22.

T 13 N R 13 W 6th P M

N 38 W.	49.00	At 38 chs enter Willow Swamp bears N 60° W.
N 35. W.	50,50 5	To cor. to Secs 15, 16, 21, 22, thence in Sec 16.
N 80. W	43.00	At 2,50 chs Leave Willows enter Prairie bearing S 20° E.
N 58½ W	44,00 6	To cor. to fr Secs 16 and 17 thence in Section 17.
N 31 W.	16.00	
N 37¾ W	44,00 7	To cor. to fr Secs 8 and 17 thence in Section 8,
N 38 W.	36.00	
N 50° W	30,00 8	To cor. to fr Secs 7 and 8 thence in in Section 7.
N 18½ W	34,60 9	To cor. to fr Secs 6 and 7, thence in Section 6.
N 40½ W	37.00	
N 37 W	34,00	
N 65 W.	26,40 10	To cor to fr Secs 1 and 6 in West Boundary of Township 66.41 chs North of the corner to 1.12, 6. 7.

Meanders of left bank Loupe river
From the corner to fractional Sections
25 and 30 in the East Boundary of
Township 27, chains South of the corner
to Sections 24 and 25, I run up stream
with the meanders of left bank
as follows: in Section 25.

S 83¼ W	20.00	
N 83¾ W	20.50	
N 80 W	40.00 12	To cor. to fr Sec's 25, 26, thence in Sec 26.
N 43 W	24.50 13	To cor. to fr Sec's 23 and 26 thence in Section 23.
N 73½ W	22.00	
N 59 W	16.40	
S 82 W	26.00 14	To corner to fr Sec's 22 and 23 thence in Sec 22.
N 45¼ W	56.00	At 8 chs enter willow Swamp bear N 30 W.
N 84¼ W	48.00 15	To cor. to fr. Sec's 15 and 22 thence in Sec 15. At 6 ch leave willow Swamp bearing S.E.

N 31¼ W	22.00 16	To corner to fr Sec's 15 and 16 thence in Sec. 16.
S 89 W	30.00	
N 62½ W	44.00	
N 32 W	20.40 17	To cor. to fr Sec's 16 and 17 thence in Sec 17.
N 44 W	33.60 18	To cor. to fr Sec's 8 and 17 thence in Section 8.
N 36 W	40.00	
N 50¾ W	34.00	At 10 chs creek 20 l. wide comes from N.E.
N 10 W	26.50 19	To cor. to fr Sec's 5 and 8 thence in Section 5.
N 24¼ W	6.10 20	To cor. to fr Sec's 5 and 6. thence in Section 6.
N 40¼ W	41.00	
N 39½ W	34.00	
N 67 W	34.40 21	To cor. to fr Sec's 1 and 6 in West boundary of Township 3.30 chs South of Cor. to Townships 13, & 14 North R. 13 and 14 West

July 8th 1868

T 13 N R 13 W 6th P M

This Township is mostly second rate land being a sandy dry soil. Loup River runs through it in a South Easterly direction but affords no water power, and is useful to the settler only for water - It has a swift current is shallow, quick sand bed and is difficult to cross -
There is no timber of any account in the township

List of Names

A list of names of the individuals employed to assist in surveying and subdividing Township 13 North of the Base line of Range 13 West of the 6th P.M., Mer. as described in the foregoing field notes showing the respective capacities in which they acted -

Jesse Hist — Chainmen
Frank Burgess
Albertus Harding — Axemen
Edwin Stewart — Markers

We hereby certify that we assisted
Deputy Surveyor in
Surveyor in Surveying and Subdividing
Township 13 North of the base line of Rang number
13 West of the 6th Principal Meridian
and that said Township has been in all
respects to the best of our knowledge and
belief well faithfully Surved and
the boundary monuments planted
according to instructions furnished
by the surveyor general
J. F. Burgess Chainman
J. G. Crist chainman
Edwin Stewart mountmen axmen and
Albertis Hedding and Mountmen axmen
Subscribed and Sworn to before me
this 10th day of August A.D. 1868.
Wm H. Plate
Justice of the Peace
Hall County
Nebr

I J B Park Deputy Surveyor do
Solemnly Swear that in
pursuance of a joint contract
wherein J. B. Park and John F.
Burch are joint contractors
with Phinneas W Hitchcock
United States Surveyor General
for the State of Nebraska and
Iowa bearing date the 26th
day of May 1868 I have well
and faithfully in my own proper
person and in strict conformity
with the instructions furnished
by the Surveyor General the
Surveying manual and laws of the United
States surveyed all those portions or parts
of Township number 13 North of
the Base line of Range number 13
West of the 6th P.M. as are

represented in the foregoing field
notes as having been surveyed
under my direction and I do
further Solemnly Swear that all
the corners of said Survey have
been established and perpetuated
in strict conformity with the
Surveying manual and
printed instructions and that
the foregoing are the true field
notes of such Survey
J. B. Park Deputy Surveyor
Subscribed and sworn to before me
this 10th day of August A. D. 1868
Wm H. Platt
Justice of the Peace
Hall County
Nebraska

This is to certify that the above named W. H. Platt is a Justice
of the Peace in and for Hall County Nebraska
John Wallichs
Co. Clerk for Hall Co. Neb.

Surveyor General's Office
Plattsmouth Neb. Oct. 29th 1868

The foregoing field Notes of the Survey and Subdivision of Township 13 North of the Base Line of Range 13 West of the 6th Principal Meridian in the State of Nebraska Executed by J. B. Park under joint contract dated May 26th 1868. wherein J. B. Park & John F. Burch are joint Contractors in the Month of July 1868 having been critically examined, the necessary corrections and explanations made, the said field notes and the Survey they describe are hereby Approved

P. W. Hitchcock
Surveyor General

Field Notes

Of the Survey and Subdivision of Township number 14 N. of the Base line & Range number 13 W. of the 6th Principal Meridian Executed by J. B. Park under their joint contract wherein J. B. Park and John T. Birde are joint contractors.

List of Names

and dities of assitants employed in Surveying and Subdividing T 14 N. R 13 W. 6th P.M.

Frank Burgess Chainman
Jessee Christ Chainman
Albertus Hedding } Axemen or
Edwin Stewart } Mound men

Town 14 North R. 13 W.

6	59	5	43	4	32	3	22	2	11	1
58		57		42		31		21		10
7	56	8	41	9	31	10	20	11	9	12
55		54		40		30		19		8
18	53	17	39	16	29	15	18	14	7	13
52		51		38		28		17		6
19	50	20	37	21	27	22	16	23	5	24
49		48		36		26		15		4
30	47	29	35	28	25	27	14	26	3	25
46		45		34		24		13		2
31	44	32	33	33	23	34	12	35	1	36

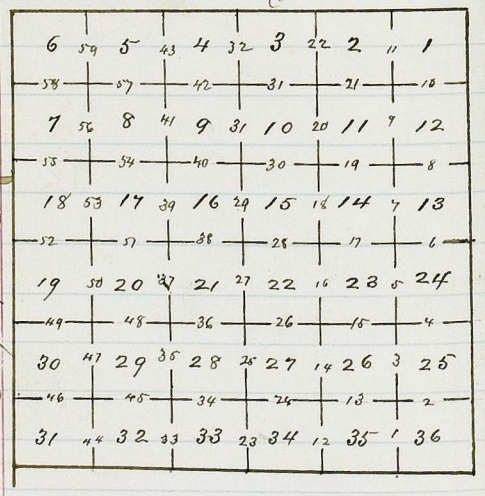

To determine the proper adjustment of my Compass for Subdividing this Township I commence at the corner to Township 8 13 and 14 North Ranges 12 and 13. West of the 6th Prin, Mer, and run North on a blank line along the East Boundary of Sec 36,

Va 13°32' E

41.02 To a point 3 links west of the 1/4 Sec. Cor.

79.87 To a point 5 links West of the Corner to Sections 25 and 36.

To retrace this line or run parallel thereto My Compass must be adjusted to a Variation of 13°30' E

Survey Commenced July 9th 1868
Completed July 13th 1868

T14 N R13 W 6th P. M.

chains	North between Sections 35 and 36
	Var 13°30' E
40,00	Set post deposit charred stake raised mound of earth with pits as per instructions for a 1/4 Sec. Cor.
43,00	Ravine course East
80,00	Set post deposit charred stake raised mound of earth with pits as per instructions for a corner to Sections 25, 26, 35 36.
	Land hilly prairie soil 2nd rate

T 14 N R 13 W 6th P M

East on a random line between
Sections 25 and 36
Va 13° 30' E

4,00 Creek 15 links wide runs South
39,50 Ravine Course S. E.
40,00 Set temporary 1/4 Sec, Cor,
79,92 Intersect East Boundary of
Township at post the corner to Sections
25, and 36. from which corner runs
West on a true line
Va 13° 30' E
39,96 Set post deposit charred Stake
raised mound of earth with pits
as per instructions for a 1/4 Sec, Cor
79,92 The corner to Sections 25, 26, 35, 36
Land rolling Soil 2nd rate

T 14 N R 13 W 6th P. M.

North between Sections 25 and 26
Va 13° 30' E
8,00 Creek 18 links wide runs East
40,00 Set post deposit charred Stake
raised mound of earth with pits as
per instructions for a 1/4 Sec, Cor,
80,00 Set post deposit charred Stake
raised mound of earth with pits
as per instructions for a
corner to Sections 23, 24, 25, 26
Land rolling Soil 2nd rate

T14N R13W 6th P.M.

chains East on a random line between
Sections 24 and 25
Va 13°30' E
20,00 Ravine Course S.E.,
40,00 Set post for temporary 1/4 Sec. Cor.
80,36 Intersect East Boundary of Town-
ship 21 links South of the corner
24 and 25 from which corner
I run
S 89° 51' W on a true line between
Sections 24 and 25
Va 13°30' E
40,18 Set post deposit charred Stake
raised mound of earth with pits
as per instructions for a 1/4 Sec.
80,36 The corner to Sections 23, 24, 25, 26
Land hilly Soil 2nd rate

T14N R13W 6th P.M.

North between Sections 23 and 24
Va 13°30' E
21,00 Ravine Course S.E.,
40,00 Set post deposit charred Stake
raised Mound of earth with pits as
per instructions for a 1/4 Sec. Cor.
51,50 Ravine Course N.W.
80,00 Set post deposit charred Stake
raised mound of earth with pits
as per instructions for a corner to
Sections 13, 14, 23, 24
Land rolling Soil 1st rate

T 14 N R 13 W 6th P.M.

chains	
	East on a random line between Sections 13 and 24. Va 13°32' E
35,00	Ravine Course N.E.
4,00	Set temporary 1/4 Sec. Cor.
65,50	Drain descends North
79,84	Intersect East Boundary of Township 28 links North of the corner to Sections 13 and 24 from which corner I run N 89°48' W on a true line between Sections 13 and 24 Va 13°32' E
39,92	Set post deposit charred Stake raised mound of earth with pits as per instructions for a 1/4 Sec. C
79,84	The corner to Sections 13, 14, 23, 24

Land rolling Soil 1st rate

T 14 N R 13 W 6th P.M.

chains	
	North between Sections 13 and 14 Va 13°30' E
9,00	Drain descends N.W.
4,00	Set post deposit charred Stake, raised Mound of earth with pits as per instructions for a 1/4 Sec. Cor.
8,00	Set post deposit charred Stake raised mound of earth with pits as per instructions for a corner to Sections 11, 12, 13, 14

Land rolling Soil good 2nd rate

T 14 N R 13 W 6th P.M.

Chains	East on a random line between Sections 12 and 13
	Va 13° 32' E
31,00	Drain descends S.E.
40,00	Set temporary 1/4 Sec. Cor.
75,00	Drain descends S.E.
79,74	Intersect N and S line 18 links North of the corner to Sections 12, and 13 from which corner I run N 89° 52' W on a true line between Sections 12 and 13
	Va 13° 32' E
39,87	Set post deposit charred stake raised Mound of earth with pits as per instructions for a 1/4 Sec. Cor.
79,74	The corner to Sections 11, 12, 13, 14
	Land hilly Soil good 2nd rate

T 14 N R 13 W 6th P.M.

Chains	North between Sections 11 and 12.
	Va 13° 32' E
40,00	Set post, deposit charred stake raised Mound of earth with pits as per instructions for a 1/4 Sec. Cor.
53,00	Ravine Course N.E.
80,00	Set post deposit charred stake, raised Mound of earth with pits as per instructions for a corner to Sections 1, 2 11, 12
	Land hand hilly Soil good 2nd rate. clay loam

T 14 N R 13 W 6th P M

chains East on a random line between
Sections 1, and 12.
Va 13° 30' E
22,00 Drain descends North.
30,00 Drain descends N.E.
36,50 Drain descend North.
40,00 Set post for temporary 1/4 Sec. Cor.
on the western Slope of Ravine course North.
80,20 Intersect East Boundary of Township
28 links North of the corner to Sections
1 and 12 from which corner bears
N 89° 48' W on a true line between
Sections 1 and 12
Va 13° 30' E
49,10 Set post deposit charred Stake raised
Mound of earth with pits as per
instructions for a 1/4 Sec. Cor.
80,20 The corner to Sections 1, 2, 11, 12
Land hilly. Soil good 2nd rate.

T 14 N R 13 W 6th P M

chains North on a random line between
Sections 1 and 2
Va 13° 30' E
38,00 Ravine Course East
40,00 Set temporary 1/4 Sec. Cor.
79,72 Intersect North Boundary of Township
16 links West of the corner to Sections
1 and 2 from which corner bears
S 7° W on a true line between
Sections 1 and 2
Va 13° 30' E
39,72 Set post deposit charred Stake raised
Mound of earth with pits as per
instructions for a 1/4 Sec. Cor.
79,72 The corner to Sections 1, 2, 11, 12
Land hilly. Soil 2nd rate.

T 14 N R 13 W 6th P.M.

Chains	
	North between Sections 34 and 35
	Va 13° 48' E
40,00	Set post, deposit charred Stake, raised Mound of earth with pits as per instructions for a 1/4 Sec. Cor.
45,50	Ravine Course N E
73,00	Drain descends East.
80,00	Set post deposit charred Stake raised mound of earth with pits as per instructions for a corner to Sections 26, 27, 34, 35
	Land very rolling Soil 2nd rate light Sand

T 14 N R 13 W 6th P.M.

Chains	
	East on a random line between Sections 26 and 35
	Va 13° 30' E
4,50	Ravine Course North
36,00	Drain descends South
39,00	Same drain descends North
40,00	Set temporary 1/4 Sec. Cor.
79,78	Intersect Land Line 24 links North of the corner to Sections 25, 26, 35, 36 from which corner I run N 89° 50' W, on a true line between Sections 26 and 35
	Va 13° 30' E
39,89	Set post deposit charred Stake raised Mound of earth with pits as per instructions for a 1/4 Sec. Cor.
79,78	The corner to Sections 26, 27, 34, 35
	Land rolling Soil 2nd rate

T14 N R13 W 6th P.M.

chains	North between Sections 26 and 27 Va 13° 30' E
20,00	Drain descend East
33,00	Dry bed of creek runs N.E.
40,00	Set post deposit charred Stake raised mound of earth with pits as per instructions for a 1/4 Sec Cor
80,00	Set post deposit charred Stake raised Mound of earth with pits as per instructions for a corner to Sections 22, 23, 26, 27.

Land very rolling Soil 2nd rate

July 9th 1868

T14 N R13 W 6th P.M.

chains	East between Sections 23 and 26 Va 13° 30' E
27,00	Drain descends S.E.
40,00	Set temporary 1/4 Sec. Cor.
45,00	Creek 8 links wide runs S.E.
53,00	Ravine Course South.
80,23	Intersect N and S line at post the corner to Sections 23, 24, 25, 26 from which corner I run West on a true line between 23 and 26 Va 13° 30' E
40,11½	Set post deposit charred Stake raised mound of earth with pits as per instructions for a 1/4 Sec. Cor.
80,23	The corner to Sections 22, 23, 26, 27

Land hilly Soil 2nd rate

T14 N R13 W, 6th P M

Chains	North between Sections 22 and 23 Va 13° 30' E
40,00	Set post deposit charred stake raised mound of earth with pits as per instructions for 1/4 Sec. Cor.
47,00	Ravine Course East
73,00	Drain descends S. E.
80,00	Set post deposit charred stake raised mound of earth with pits as per instructions for a corner to Sections 14, 15, 22, 23 Land hilly Soil 2nd rate

T14 N R13 W 6th P M

Chains	East on a random line between Sections 14 and 23 Va 13° 33' E
18,00	Creek 10 lks wide runs South
25,00	Same creek 10 lks wide runs N. E.
26,50	Same creek 10 lks wide runs South
28,00	Same creek 10 lks wide runs North
30,00	Same creek 10 lks runs S. E.
40,00	Set temporary 1/4 Sec. Cor.
61,00	Drain descends S. E.
80,16	Intersect Name's line at post the corner to Sections 13, 14, 23, 24, from which cor. runs West on a true line between Sections 14 and 23 Va 13° 33' E
41,08	Set post deposit charred stake, raised mound of earth with pits as per instructions for a 1/4 Sec. Cor.
80,16	The corner to Sections 14, 15, 22, 23

T14 N R13 W 6th P.M.

Chains	North between Sections 14 and 15 Va 13° 32' E
9,50	Drain descends S, E,
35,00	Drain descends S, E,
41,00	Set post deposit charred stake, raised mound of earth with pits as per instructions for a 1/4 Sec, Cor,
80,00	Set post deposit charred stake raised Mound of earth with pits as per instructions for a corner to Sec= =tions 10, 11, 14, 15. Land gently rolling, Soil, 1st rate Clay loam

T14 N R13 W 6th P.M.

Chains	East between Sections 11 and 14 Va 13° 32' E
14,00	Drain descends S, E,
40,00	Set post for temporary 1/4 Sec, Cor
80,18	Intersect Ward's line 30 links North of the corner to Sections 11, 12, 13, 14 from which corner I run N 89° 47' W on a true line between Sections 11 and 14 Va 13° 32' E
40,09	Set post deposit charred stake, raised mound of earth with pits as per instructions for a 1/4 Sec, Cor,
80,18	The corner to Sections 10, 11, 14, 15 Land hilly Soil good 2nd rate

T14 N R 13 W 6th P M

chains	North between Sections 10 and 11 Va 13° 32' E
40,00	Set post, deposit charred Stake, raised Mound of earth with pits as per instructions for a 1/4 Sec, Cor,
44,00	Drain descends S.E.,
73,00	Drain descends S.E.,
80,00	Set post, deposit charred Stake, raised Mound of earth with pits as per instructions for a corner to Sections 10, 11, 14, 15
	Land hilly Soil good 2nd rate

T14 N R 13 W 6th P M

chains	East on a random line between Sections 2 and 11 Va 13° 30' E
20,00	Ravine Course North,
29,00	Same Ravine Course S.E.,
40,00	Set temporary 1/4 Sec, Cor,
52,00	Drain Course North
66,00	Drain descends North
79,82	Intersect Nand S line 36 links South of the corner to Sections 1, 2, 11, 12 from which corner I run S 89° 45' W on a true line between Sections 2 and 11 Va 13° 30' E
39,91	Set post deposit charred Stake, raised Mound of earth with pits as per instructions for a 1/4 Sec, Cor,
79,82	The corner to Sections 2, 3, 10, 11,
	Land hilly Soil good 2nd rate

T14 N R13 W 6th P.M.

Chains	North on a random line between Sections 2 and 3 Va 13° 30' E
16.00	Ravine Course East
23.00	Drain descends S.E.
40.00	Set post for temporary 1/4 Sec. Cor.
70.00	Drain descends S.E
79.65	Intersect North Boundary of Township 20 links East of the corner to Sections 2 and 3 from which corner I run S 9° E on a true line between Sections 2 and 3. Va 13° 30' E
39.65	Set post deposit charred Stake, raised mound of earth with pits as per instructions for a 1/4 Sec. Cor.
79.65	The corner to Sections 2.3.10.11 Land hilly Soil good 2nd rate

T14 N R13 W 6th P.M.

Chains	North between Sections 33 and 34 Va 13° 45' E
40.00	Set post deposit charred Stake raised mound of earth with pits as per instructions for a 1/4 Sec. Cor.
80.00	Set post deposit charred Stake raised mound of earth with pits as per instructions for a corner to Sections 27, 28, 33, 34 Land level Soil 2nd rate Sandy and very dry

T14N R13W 6th PM

Chains	East on a random line between Sections 27 and 34 Var 18° 30' E
1,00	Ravine Course S.E.
38,00	Same Ravine Course N.E.
39,50	Drain descend N.E.
41,00	Set temporary 1/4 Sec. Cor.
42,00	Ravine Course N.E.
46,00	Ravine Course North
79,73	Intersect Name S line 21 links North of the corner to Sections 26, 27, 34, 35 from which corner I run N 89° 51' W on a true line between Sections 27 and 34 Var 18° 30' E
39,86½	Set post deposit charred stake, raised mound of earth with pits as per instructions for a 1/4 Sec. Cor.
79,73	The corner to Sections 27, 28, 33, 34 Land hilly Soil 2nd rate

T14N R13W 6th PM

Chains	North between Sections 27 and 28 Var 18° 32' E
37,00	Ravine Course N.E.
41,00	Set post deposit charred stake raised mound of earth with pits as per instructions for a 1/4 Sec. Cor.
46,00	Creek 15 lks. wide runs East
72,00	Ravine Course East
80,00	Set post deposit charred stake, raised mound of earth with pits as per instructions for a corner to Sections 21, 22, 27, 28
	Land hilly Soil 2nd rate

T14N R13W 6th P.M.

Chains		East on a random line between Sections 22 and 27
		Var 13° 32' E
1,	19.50	Creek 10 links wide runs S.E.
3	40.00	Set temporary 1/4 Sec. Cor.
3	42.00	Drain descends South
1,	80.16	Intersect Range line 24 links
4,		South of the corner to Sections 22,
4,		23, 26, 27 from which corner I run
		S 89° 50' W a true line between
		Sections 22 and 27
		Var 13° 32' E
	40.08	Set post deposit charred stake
		raised mound of earth with
		pits as per instructions for a 1/4 Sec
3	80.16	The corner to Sections 21, 22, 27, 2
		Land rolling Soil good 2nd rate

T14N R13W 6th P.M.

Chains		North between 21 and 22
		Var 13° 32' E
	33.00	Creek 8 links wide runs S.E.
	37.00	Same Creek 8 links wide runs S.W.
	40.00	Set post deposit charred, stake
		raised Mound of earth with pits as per
		instructions for a 1/4 Sec. Cor.
	56.00	Same Creek 8 links wide runs S.E.
	78.00	Drain descends S.W.
	80.00	Set post deposit charred stake, raised
		Mound of earth with pits as per
		instructions for a corner to Sections
		15, 16, 21, 22
		Land rolling Soil 1st rate.
		July 10th 1868

T 14 N R 13 W 6th P. M.

ch.	chains	East between Sections 15 and 22 on a random line Va 13° 33' E
1,	3,00	Drain descends South
3	41,00	Set temporary 1/4 Sec. Cor.
3	61,50	Ravine Course South
1,	80,22	Intersect Nauc S. line at post the corner to Sections 14, 15, 22, 23 from which corner I run West on a true line between Sections 15 and 22 Va 13° 33' E
	41,11	Set post deposit charred Stake raise Mound of earth with pits as per instructions for a 1/4 Sec. Cor.
3	80,22	The corner to Sections 15, 16, 21, 22 Land hilly Soil 1st rate

T 14 N R 13 W 6th P. M.

chains		North between Sections 15 and 16 Va 13° 30' E
	36,00	Drain descends S.W.
	40,00	Set post deposit charred Stake, raise Mound of earth with pits as per instructions for a 1/4 Section Cor.
	80,00	Set post deposit charred Stake, raise Mound of earth with pits as per instructions for a corner to Sections 9, 10, 15, 16 Land rolling. Soil 1st rate Clay loam.

T14 N R13 W, 6th P M

Chains	
	East a random line between Sections 10 and 15
	Va 13°30' E
35,00	Drain descends S.E.
40,00	Set temporary 1/4 Sec. Cor.
56,00	Drain descends South
80,24	Intersect N and S line 30 links North of the corner to Sections 10, 11, 14, 15 from which corner I run N 89°47' W on a true line between Sections 10 and 15
	Va 13°30' E
40,12	Set post deposit charred Stake, raised Mound of earth with pits as per instructions for a 1/4 Sec. Cor.
80,24	The corner to Sections 9, 10, 15, 16
	Land hilly Soil good 2nd rate

T14 N R13 W 6th P M

Chains	
	North between Sections 9 and 10
	Va 13°30' E
40,00	Set post deposit charred Stake, raised Mound of earth with pits as per instructions for a 1/4 Sec. Cor.
80,00	Set post, deposit charred Stake, raised Mound of earth with pits as per instructions for a corner to Sections 3, 4, 9, 10.
	Land hilly, Soil good 2nd rate

Chains	
	East on a random line between Sections 3 and 10
	Va 13°30' E
21,00	Ravine Course N.E.
40,00	Set temporarary 1/4 Sec. Cor.
80,30	Intersect N and S line 21 North of the corner to Sections 2, 3, 10, 11, from which corner I run N 89°51' W on a true line between Sections 3 and 10
	Va 13°30' E
40,15	Set post deposit charred Stake raised Mound of earth with pits as per instructions for a 1/4 Sec. Cor.
80,30	The Corner to Sections 3, 4, 9, 10,
	Land hilly prairie, Soil 2nd rate

T14NR13W6th P.M.

Chains	North between Sections 3 and 4. (on a random line) Va 13°30' E
40,00	Set post for temporary 1/4 Sec. Cor.
60,00	Ravine descends N. E.
75,50	Drain descends East
79,64	Intersect North Boundary of Town Ship 40 links West of the corner to Sections 3 and 4 from which corner I run S17 Won a true line between Sections 3 and 4 Va 13°30' E
39,64	Set post deposit charred Stake raised Mound of earth with pits as per instructions for a 1/4 Sec. Cor.
79,64	The corner to Sections 3, 4, 9, 10 Land hilly Soil good 2nd rate

T14NR13W6th P.M.

Chains	North between Sections 32 and 33 Va 13°45' E
40,00	Set post deposit charred Stake raised mound of earth with pits as per instructions for a 1/4 Sec. Cor.
48,00	Drain descends West
80,00	Set post deposit charred Stake raised mound of earth with pits as per instructions for a corner to Sections 28, 29, 32, 33 fro Land hilly and broken Soil 3rd rate.

T14 N R 13 W 6th P M

chains	East on a random line between Sections 28 and 33
	Var 13° 30' E
41.00	Ravine course South
10.50	Ravine course South
40.00	Set temporary 1/4 Sec. Cor.
49.50	Ravine course N.E.
73.50	Drain descends N.E.
79.85	Intersect Wand's line 18 links North of the corner to Sections 27, 28, 33, 34, from which corner I run N 89° 52' W on a true line between Sections 28 and 33.
	Var 13° 30' E
39.93	Set post deposit charred stake raised mound of earth with pits as per instructions for a 1/4 Sec. Cor.
79.85	The corner to Sections 28, 29, 32, 33
	Land hilly and broken Soil 3rd rate

T14 N R 13 W 6th P M Mer

chains	North between Sections 28 and 29
	Var 13° 30' E
9.50	Drain descends S.W.
37.50	Ravine course N.W.
40.00	Set post deposit charred stake raised mound of earth with pits as per instructions for a 1/4 Sec. Cor.
80.00	Set post deposit charred stake raised mound of earth with pits as per instructions for a corner to Sections 20, 21, 28, 29
	Land hilly Soil 2nd rate

T14 N R13 W 6th P M

Chains	East on a random line between Sections 21 and 28 Va 13°30' E
12,00	Drain descends S, E,
40,00	Set temporary 1/4 Sec, Cor,
80,09	Intersect Wand & line 26 links South of the corner to Sections 21, 22, 27, 28 from which corner I run S 89°49' W random line between Sections 21 and 28 Va 13°30' E
40,04½	Set post deposit charred stake raised mound of earth with pits as per instructions for a 1/4 Sec, Cor,
80,09	The corner to Sections 20, 21, 28, 29 Land hilly Soil 2nd rate

T14 N R13 W 6th P M

Chains	North between Sections 20 and 21 Va 13°30' E
40,00	Set post deposit charred stake raised mound of earth with pits as per instructions for a 1/4 Sec Cor
80,00	Set post deposit charred stake raised mound of earth with pits as per instructions for a corner to Sections 16, 17, 20, 21, Land hilly Soil 2nd rate

T14N R13W 6th PM

chains	East on a random line between Sections 16 and 21
	Var 13° 30' E
1 40,00	Set temporary 1/4 Sec Cor
64,50	Dry bed of creek runs S, W,
69,00	Same creek bed runs N, E
70,00	Same creek bed runs S, E,
80,00	Intersect N and S line 14 links North of the corner to Sections 15, 16, 21, 22 from which corner run
	N 89° 54' W on a true line between Sections 16 and 21
	Var 13° 30' E
40,00	Set post deposit charred stake raised mound of earth with pits per instructions for a 1/4 Sec, Cor
80,00	The corner to Sections 16, 17, 20, 21
	Land hilly Soil 2nd rate

T14N R13W 6th PM

chains	North between Sections 16 and 17
	Var 13° 30' E
40,00	Set post deposit charred stake raised Mound of earth with pits as per instructions for a 1/4 Sec, Cor.
46,00	Drain descends S, E,
80,00	Set post deposit charred stake raised mound of earth with pits as per instructions for a corner to Sections 8, 9, 16 and 17
	Land hilly Soil 2nd rate

T14NR13W6th PM

Chains	
	East on a random line between Sections 9 and 16
	Va 13°32' E
39,00	Drain descends S.E.
40,00	Set post for temporary 1/4 Sec. Cor.
61,00	Drain descends S.W.
80,10	Intersect N and S line 10 links South of the corner to Sections 9, 10, 15, 16 from which corner I run S 89°56' W on a true line between Sections 9 and 16
	Va 13°32' E
40,05	Set post deposit charred stake raised mound of earth with pits as per instructions for a 1/4 Sec. Cor.
80,10	The corner to Sections 8, 9, 16, 17
	Land hilly Soil 2nd rate

T14NR13W6th PM

Chains	
	North between Sections 8 and 9
	Va 13°30' E
32,00	Drain descends S.E.
40,00	Set post deposit charred stake raised mound of earth with pits as per instructions for a 1/4 Sec. Cor.
63,00	Drain descends East
69,00	Drain descends S.E.
80,00	Set post deposit charred stake raised mound of earth with pits as per instructions for a corner to Sections 4, 5, 8, 9.
	Land hilly Soil 2nd rate

T14N R13W 6th PM

Chains	East on a random line between Sections 4 and 9
	Va 13°30' E
35,00	Drain descends S.W.
40,00	Set temporary 1/4 Sec. Cor.
65,00	Drain course South
79,93	Intersect Range Line 32 links North of the corner to Sections 3,4,9,10. from which corner I saw
	N 89°46' W on a true line between Sections 4 and 9
	Va 13°30' E
39,96½	Set post deposit charred stake raised mound of earth with pits as per instructions for a 1/4 Sec. Cor.
79,93	The corner to Sections 4,5,8,9
	Land hilly Soil 2nd rate

T14N R13W 6th PM

Chains	North on a random line between Sections 4 and 5
	Va 13°30' E
1,50	Drain S 75° E
40,00	Set temporary 1/4 Sec Cor
41,00	Drain descends West
79,78	Intersect North Boundary of Township 17 links West of the corner to Sections 4 and 5 from which corner I saw
	S 7 W on a true between 4, 5
	Va 13°30' E
39,78	Set post deposit charred stake raised mound of earth with pits as per instructions for a 1/4 Sec. Cor.
79,78	The corner to Sections 4,5,8,9
	Land soil 2nd rate
	July 11th 1868

T14 N R13 W 6th P.M.

Chains	North between Sections 31 and 32
	Va 18° 45' E
40,00	Set post deposit charred stake raised mound of earth with pits as per instructions for a 1/4 Sec. Cor.
60,00	Leave river bottom and enter hills bearing N.W. and S.E.
65,50	Ravine Course West
80,00	Set post deposit charred stake raised mound of earth with pits as per instructions for a corner to Sections 29, 30, 31, 32.
	Land 1st 60 chains Slightly rolling ballance hilly Soil
	2nd rate

T14 N R 13 W 6th P.M.

Chains	East on a random line between Sections 29 and 32
	Va 13° 30' E
11,50	Ravine descends S.W.
40,00	Set post for temporary 1/4 sec. Cor.
65,50	Ravine Course N.W.
80,13	Intersect N and S line 12 links South of the corner to Sections 28, 29, 32, 33 from which corner Iron
	S 89° 55' W on a true line between Sections 29, 32.
	Va 13° 30' E
40,55½	Set post deposit charred stake raised mound of earth with pits as per instructions for a 1/4 Sec. Cor.
80,13	The corner to Sections 29, 30, 31, 32 Land hilly and broken Soil
	3rd rate

T14N R13W 6th P.M.

Chains	
	West on a random line between Sections 30 and 31
	Va 13°30' E
26,70	Creek 15 links wide runs S.W.
32,00	Leave hills and enter river bottom bears N.W and S.E.
40,00	Set temporary 1/4 Sec. Cor.
79,00	Intersect West Boundary of Township 15 links North of the corner to Sections 30 and 31 from which corner I run
	N 89° 54' E on a true line between Sections 30 and 31
	Va 13°30' E
39,00	Set post deposit charred Stake raised mound of earth with pits instructions for a 1/4 Sec
79,00	The corner to Sections 29, 30, 31, 32
	Land 1st 32, Is hilly ballance lever Soil 2nd rate

T14N R13W 6th P.M.

Chains	
	North between Sections 29 and 30
	Va 13°31' E
10,00	Drain descends S.E.
17,00	Ravine Course West
28,30	Ravine Course West
40,00	Set post deposit charred Stake raised mound of earth with pits as per instructions for a 1/4 Sec Cor
80,00	Set post deposit charred Stake raised mound of earth with pits as per instructions for a corner to Sections 19, 20, 29, 30
	Land hilly and broken Soil 2nd rate

T14N R13W 6th PM

Chains	East on a random line between Sections 20 and 29
	Va 13°30' E
1,50	Drain descends S.W.
32,00	Drain descends South
4,00	Set temporary 1/4 Sec. Cor.
59,50	Drain descends South
80,06	Intersect N and S line 14 links South of the corner to Sections 20, 21, 28, 29 from which corner I run S89°54' W on a true line between Sections 20 and 29.
	Va 13°30' E
4,00	Set post deposit charred stake raised mound of earth with pits as per instructions for a 1/4 Sec Cor
80,06	The corner to Sections 19, 20, 29, 30
	Land hilly Soil 2nd rate

T14N R13W 6th PM

Chains	West on a random line between Sections 19 and 30
	Va 13°40' E
40,00	Set temporary 1/4 Sec Cor
44,50	Ravine Course S.E.
63,00	Ravine ~~West~~ N.E.
78,88	Intersect West Boundary of Township 32 links North of the corner to Sections 19 and 30 from which corner I run N89°46' E on a true line between Sections 19 and 30.
	Va 13°40' E
38,88	Set post deposit charred stake raised Mound of earth with pits as per instructions for a 1/4 Sec. Cor.
78,88	The corner to Sections 19, 20, 29, 30
	Land hilly and broken Soil 3rd rate

T14N R13W 6th PM

Chains	North between Sections 19 and 20 Var 13°30' E
4,00	Set post deposit charred stake raised mound of earth with pits as per instructions for a 1/4 sec cor
45,00	Drain descends West
67,00	Drain descends West
80,00	Set post deposit charred stake raised mound of earth with pits as per instructions for a corner to Sections 17, 18, 19, 20 Land hilly Soil 2nd rate

T14N R13W 6th PM

Chains	East on a random line between Sections 17 and 20 Var 13°28' E
23,00	Ravine Course S.E.
40,00	Set temporary 1/4 Sec. Cor.
67,00	Drain Course N.W.
79,80	Intersect N and S line 21 links North of the corner to Sections 16, 17, 20, 21 from which corner I run N 89°45' W on a true line between Sections 17 and 20 Var 13°28' E
39,90	Set post deposit charred stake raised mound of earth with pits as per instructions for a 1/4 Sec Cor
79,80	The corner to Sections 17, 18, 19, 20 Land hilly Soil 2nd rate

T 14 N R 13 W 6th P M

Chains	
	West on a random line between Sections 18 and 19
	Va 13° 38' E
18,00	Drain descends South
32,50	Drain descends South
40,00	Set temporary 1/4 Sec, Cor,
42,00	Drain descends S.W,
78,68	Enter Sect West Boundary of Township at post corner to Sections 18 and 18 and 19 from which corner a pine
	East on a true line between Sections 18 and 19,
	Va 13° 38' E
38,58	Set post deposit charred stake raised mound of earth with pits as per instructions for a 1/4 Sec, Cor,
78,68	The corner to Sections 17, 18, 19, 20
	Land hilly Soil 2nd rate

T 14 N R 13 W 6th P M

Chains	
	North between Sections 17 and 18
	Va 13° 38' E
9,00	Drain descends S.W,
17,00	Drain descends West
25,00	Drain descends S.W,
40,00	Set post deposit charred stake raised mound of earth with pits as per instructions for a 1/4 Sec, Cor,
80,00	Set post deposit charred stake raised mound of earth with pits as per instructions for a corner to Sections 7, 8, 17, 18,
	Land hilly Soil 2nd rate

T14N R13W 5th P.M.

chains	
	East between Sections 8 and 17 on a random line
	Va 13°28' E
22,00	Drain descends N.W.
40,00	Set temporary 1/4 Sec. Cor.
72,00	Drain descends S.E.
80,05	Intersect N and S line 9 links South of the corner to Sections 8, 9, 16, 17 from which corner I run
	S 89°56' W on a true line between Sections 8 and 17
	Va 13°28' E
40,02½	Set post deposit charred stake raised mound of earth with pits as per instructions for a 1/4 Sec. Cor.
80,05	The corner to Sections 7, 8, 17, 18
	Land hilly Soil 2nd rate

T14N R13W 5th P.M.

chains	
	West on a random line between Sections 7 and 18
	Va 13°38' E
20,50	Drain descends S.W.
40,00	Set temporary 1/4 Section Corner
57,00	Drain Course South
78,80	Intersect West Boundary of Township 7 links North of the corner to Sections 7 and 18 from which corner I run
	N 89°57' E on a true line between Sections 7 and 18
	Va 13°38' E
38,80	Set post deposit charred stake raised mound of earth with pits as per instructions for a 1/4 Sec. Cor.
78,80	The corner to Sections 7, 8, 17, 18
	Land hilly Soil 2nd rate

T14 N R 13 W 6th P M

Chains	North between Sections 7 and 8
	Va 13°28' E
40,00	Set post deposit charred stake raised mound of earth with pits as per instructions for a 1/4 Sec Cor,
50,00	Drain descends S.E.
64,00	Drain descends East
80,00	Set post deposit charred stake raised mound of earth with pits as per instructions for a corner to Sections 5, 6, 7, 8
	Land hilly Soil 2nd rate.
	July 12th 1868

T14 N R 13 W 6th P M

Chains	East on a random line between Sections 5 and 8
	Va 13°30' E
24,50	Drain descend S.E.
40,00	Set temporary 1/4 Sec Cor,
46,00	Drain descends S.W.
79,86	Intersect Vance & line 23 links South of the corner to Sections 4, 5, 8, 9 from which corner I am S 89°50' W on a true line between Sections 5 and 8
	Va 13°30' E
39,93	Set post deposit charred stake raised mound of earth with pits as per instructions for a 1/4 Sec Cor,
79,86	The corn to Sections 5, 6, 7, 8
	Land hilly Soil 2nd rate

T14N R13W 6th P M

4 chains	West on a random line between Sections 6 and 7
	Va 13° 30' E
16,00	Drain descend South
40,00	Set temporary 1/4 Sec, Cor,
58,00	Drain descends S.E,
78,70	Intersect West Boundary of Township 19 links North of the corner to Sections 6 and 7 from which Corner I run
	N 87° 52' E on a true line between Sections 6 and 7
	Va 13° 30' E
38,70	Set post deposit charred stake raised mound of earth with pits as per instructions for a 1/4 Sec Cor
78,70	The corner to Sections 5, 6, 7, 8
	Land hilly Soil 2nd rate

T14N R13W 6th P M

5 chains	North on a random line between Sections 5 and 6
	Va 13° 30' E
3,00	Drain descends East
25,50	Drain descends S.E,
40,00	Set temporary 1/4 Sec, Cor,
79,60	Intersect North Boundary of Township 26 links East of the corner to Sections 5 and 6 from which corner I run
	S 1° E on a true line between Sections 5 and 6
	Va 13° 30' E
39,60	Set post deposit charred stake raised mound of earth with pits as per instructions for a 1/4 Sec, Cor,
79,60	The corner to Sections 5, 6, 7, 8
	Land hilly Soil 2nd rate

July 13th 1868

General Description

The North East portion of this township is rolling and hilly Soil a little above the average quality good for cultivation but is quite destitute of timber and water. The South West portion of the Township is in the bluffs along the Loupe River and is hilly and broken not fit for cultivation.

List of Names

A list of names of the persons employed to assist in Surveying and Subdiving Township number 14 N. of the Bose line of Range number 13 W. of the 6th Principal Meridian Showing the respective cacities in which they acted

Jessee Slint Chainmen
Frank Burgess Chainman
Albertis Hedding Axemen or
Edwin Stewart Moundmen

We hereby certify that we assisted
J. B. Park Deputy Surveyor in
Surveying and Subdividing Township
number 14 North of the Base line
of Range number 13 West of the
6th Principal Meridian, and
that said Township has been in
all respects to the best of our Kno-
wledge and belief well and
faithfully Surveyed and the
boundary monuments planted
according to instructions furnished
by the Surveyor General
D. F. Burgess Chainman
J. S. Crist Chainman
Edwin Stewart
Albertis Hedding
Subscribed and sworn to before me this 10th
day of August A. D. 1868 Wm H. Plate
Justice of the Peace
Hall Co
Nebraska

I J. B. Park deputy Surveyor
do Solemnly Swear that, in persu-
ance of a joint contract wherein J. B.
Park and John F. Burch are
joint contractors with Phineas, W.
Hitchcock United States Surveyor
General for the States of Nebraska
and Iowa bearing date the 26th
day of May 1868 I have well
faithfully and truly in my own
proper person and in strict conform-
-ity with the instructions furnished
by the Surveyor General the Surve-
ying manual and the laws of the
United States, Surveyed all of
parts or portions of Township 14
North of the base line of Range
number 13 West of the 6th Prin. Mer.
as are represented in in the

foregoing field notes as having been surveyed under my direction; and I do further solemnly swear that all the corners of said survey have been established and perpetuated in strict accordance with the Surveying Manual and printed instructions, and that the foregoing are the true and original field notes of such survey.

J B Park Deputy Surveyor

Subscribed and sworn to before me this 10th day of August A.D. 1868

Wm H. Platt
Justice of the Peace
Hall County
Nebraska

This is to certify that the above named W. H. Platt is a Justice of the Peace in and for Hall County Nebraska

Peter Wallichs.
Co. Clerk for Hall Co.
Neb.

Surveyor General's Office
Plattemouth Neb. Oct 29th 1868

The foregoing field Notes of the Survey and Subdivision of Township No 14 North of the Base Line of Range No 13 West of the 6th Principal Meridian in the State of Nebraska, Executed by J. B. Park under joint contract No 6 dated May 26th 1868, wherein J. B. Park & John F. Birch are joint Contractors, in the Month of July 1868, having been critically examined, the necessary corrections & inspections made, the the said field notes, and the Survey thus describe are hereby approved

P W Hitchcock
Surveyor General

Exd

Field Notes

Of the Survey and Subdivision of Township number 16 N. of Range number 13 W. of the 6th Prin. Mer. executed by J. B. Park under ~~this~~ joint contract dated May 20th 1868 wherein J. B. Park and John F. Burch are joint contractors

List of Names and duties of assistants

Frank Burgess Chainman
Jesse Slorist Chainman
Albertis Hedding Axemen or
Edwin Stewart Monuments

Town 15 N. Range 13 W

6	60	5	44	4	33	3	22	2	11	1
59		58		43		32		21		10
7	57	8	42	9	31	10	20	11	9	12
56		55		41		30		19		8
18	54	17	40	16	29	15	18	14	7	13
53		52		39		28		17		6
19	51	20	38	21	27	22	16	23	5	24
50		49		37		26		15		4
30	48	29	36	28	25	27	14	26	3	25
47		46		35		24		13		2
31	45	32	34	33	23	34	12	35	1	36

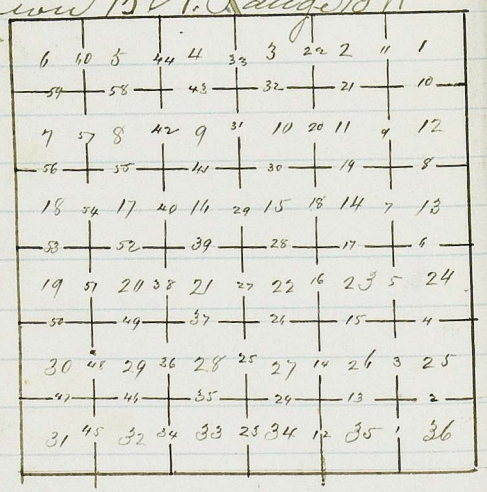

To determine the proper adjustment of my Compass for Subdividing this Township I commence at the corner to Townships 15 and 16 N. of the Base line of Range number 13 and and 14 West of the 6th Prin. Mer. and run

North on a blank line along the East Boundary of Section 36

Va 13° 23' E

40,01 To a point 3 links East of the 1/4 Sec Cor

79,96 To point 5 links East of the corner to Secs. 25 and 36

To retrotrace this line or run parallel thereto My Compass must be adjusted to a Variation of 13° 25' E

T 15 N R 13 W 6th P M

Survey Commenced July 18th 1868
Completed July 17th 1868

	Train North between Sections 35 & 36
	Var 13 25 E
36,50	Creek 20 links wide mns S.E.
40,00	Set post deposit charred Stake raised mound of earth with pits as per instructions for a 1/4 Sec, Cor,
51,60	Train descends East.
80,00	Set post deposit charred Stake raised mound of earth with pits as per instructions for a corner to Sections 25, 26, 35, 36
	Land rolling Soil 2nd rate

T15 N R 13 W 6th P. M.

Chains	
	East on a random line between Sections 25 and 36
	Va 13 25 E
17,00	Drain descends S.W.
40,00	Set post for temporary 1/4 Sec. Cor.
80,16	I intersect East Boundary of Township 20 links North of the corner to Sections 25 and 36 from which corner I run
	N 89° 51' W on a true line between Sections 25 and 36.
	Va 13° 25 E
40,08	Set post deposit charred stake raised mound of earth with pits as per instructions for a 1/4 Sec. Cor.
80,16	The corner to Sections 25, 26, 35, 36
	Land rolling. Soil 2nd rate

T15 N R 13 W 6th P.M.

Chains	
	North between Sections 25 and 26
	Va 13° 22 E
40,00	Set post deposit charred stake raised mound of earth pits as per instructions for a 1/4 Sec. Cor.
63,00	Drain descends S.E.
80,00	Set post deposit charred stake raised mound of earth with pits as per instructions for a corner to Sections 23, 24, 25, 26.
	Land level Soil 2nd rate

T 15 N N R 13 W 6th P M

Chains	
	East on a random line between Sections 24 and 25
	Va 13°25' E
17.00	Drain descends S, W,
33.00	Ravine Course S, E,
40.00	Set temporary 1/4 Sec, Cor,
79.82	Intersect East Boundary of Township 20 links South of the corner to Sections 24 and 25 from which corner I run
	S 89°51' W on a true line between Sections 24 and 25
	Va 13°25' E
39.91	Set post deposit charred Stake raised mound of earth with pits as per instructions for a 1/4 Sec Cor
79.82	The corner to Sections 23, 24, 25, 26
	Land hilly Soil 2nd rate

T 15 N R 13 W 8th P M

Chains	
	North between Sections 23 and 24
	Va 13°28' E
34.00	Drain descends S, W,
40.00	Set post deposit charred Stake raised mound of earth with pits as per instructions for a 1/4 Sec, Cor,
46.00	Drain descends S, W,
80.00	Set post deposit charred Stake raised mound of earth with pits as per instructions for a corner to Sections 13, 14, 23, 24
	Land rolling Soil 2nd rate

T 15 N R 13 W 6th P M

chains	
	East on a random line between Sections 13 and 24. Va 13°28' E
12,50	Ravine Course S.E.
1,00	Set temporary 1/4 Sec. Cor.
79,81	Intersect East Boundary of Town 16 links North of the corner to Sections 13 and 24 from which corner bears N 89°53' W on a true line between Sections 13 and 24. Va 13°28' E
39,90½	Set post deposit charred stake raise mound of earth with pits as per instructions for a 1/4 Sec. Cor.
79,81	The corner to Sections 13, 14, 23, 24 Land rolling Soil 2nd rate

July 13th 1868.

T 15 N R 13 W 6th P M

chains	
	North between Sections 13 and 14. Va 13,25' E
3,00	Drain descends East
11,00	Drain descends S.E.
40,00	Set post deposit charred stake raised mound of earth with pits as per instructions for a 1/4 Sec. Cor.
80,00	Set post deposit charred stake raised mound of earth with pits as per instructions for a corner to Sections 11, 12, 13, 14 Land hilly Soil 2nd rate

T. 15 N R 13 W 6th P M

chains	
	East on a round on line between Sections 12 and 13
	Va 13°25' E
16,00	Drain descends North
41,00	Set temporary 1/4 Sec. Cor,
57,00	Drain descends N.W,
66,00	Drain descends N.W.
79,88	Intersect ~~Land Line~~ East Boundary of Township 21 links S. of the corner to Sections 12 and 13 from which corner I run S 89°45' W on a true line between Sections 12 and 13
	Va 13°25' E
39,94	Set post deposit charred stake raised mound of earth with pits as per instructions for a 1/4 Sec, Cor,
79,88	The corner to Sections 11, 12, 13, 14
	Land rolling Soil 2nd rate

T. 15 N R 13 W 6th P M

chains	
	North between Sections 11 and 12
	Va 13°28' E
40,00	Set post deposit charred stake raised mound of earth with pits as per instructions for a 1/4 Sec Cor
46,50	Drain descends S.E,
80,00	Set post deposit charred stake raised mound of earth with pits as per instructions for a corner to Sections 1, 2, 11, 12
	Land rolling Soil 2nd rate

T 15 N R 13 W 6th P M

chains	
	East on a random line between Sections 1 and 12
	Va 13°25' E
24,00	Drain descends N, W,
32,00	Same Drain descends S, W,
38,00	Same drain descends N, W,
40,00	Set temporary 1/4 Sec Cor,
80,08	Intersect ~~North & true~~ East Boundary of Township 13 links North of the corner to Sections 1 and 12 from which corner I run N 89°54' W on a true line between Sections 1 and 12
	Va 13°25' E
40,02	Set post deposit charred stake raised mound of earth with pits as per instructions for a 1/4 Sec Cor,
80,08	The corner to Sections 1, 2, 11, 12
	Land Slightly rolling Soil 2nd rate

T 15 N R 13 W 6th P M

chains	
	North on a random line between Sections 1 and 2
	Va 13°27' E
23,00	Drain Course N, W,
40,00	Set temporary 1/4 Sec Cor,
56,00	Drain Course North-West
64,00	Same Drain descends N, E,
79,76	Intersect North Boundary of Township 20 links West of the corner to Sections 1 and 2 from which corner I run S 9 W on a true line between Sections 1 and 2
	Va 13°27' E
39,78	Set post deposit charred stake raised mound of earth with pits as per instructions for a 1/4 Sec Cor,
79,78	The corner to Sections 1, 2, 11, 12
	Land Slightly rolling
	Soil 2nd rate

T 16 N R 13 W 6th P M

Chains	North between Sections 34 and 35
	Va 13°30 E
40,00	Let post deposit charred Stake raised mound of earth with pits as per instructions for a 1/4 Sec. Cor.
75,00	Ravine Course East
80,00	Let post deposit charred Stake raised mound of earth with pits as per instructions for a corner to Sections 26, 27, 34, 35
	Land hilly Soil 2nd rate

T 15 N R 13 W 6th P M

Chains	East on a random line between Sections 26 and 35
	Va 13°30 E
4,00	Enter Ravine Course East
11,00	Leave Same Ravine Course S, E,
32,00	Creek 20 links wide runs S, E,
40,00	Let temporary 1/4 Sec. Cor.
80,10	Intersect N and S line 18 links North of the corner to Sections 25, 26, 35, 36 from which corner I run
	N 89 & 52 W on a true line between Sections 26 and 35
	Va 13°30 E
40,05	Let post deposit charred Stake raised mound of earth with pits as per instructions for a 1/4 Sec Cor
80,10	The corner to Sections 26, 27, 34, 35
	Land 1st 11 chs hilly balance level Soil 2nd rate

T 15 N R 13 W 6th P M

Chains	North between Sections 26 and 27 Va 13° 38' E
26,00	Creek 20 links wide high banks clear water slow current runs S.E. Scattering blue Ash timber along the banks
4,00	Set post deposit charred Stake raised mound of earth with pits as per instructions for a 1/4 Sec.
8,00	Set post deposit charred Stake raised mound of earth with pits as per instructions for a corner to Sections 22, 23, 26, 27 Land gently rolling Soil 2nd rate

T 15 N R 13 W 6th P M

Chains	East on a random line between Sections 23 and 26 Va 13° 35' E
14,00	Drain descends S.E.
41,00	Set temporary 1/4 Sec. Cor.
64,00	Drain descends S.E.
79,85	Intersect N and S line 16 links West of the corner to Sections 23, 24, 25, 26 from which corner I run N 89° 53' W on a true line between Sections 23 and 26 Va 13° 35' E
39,92½	Set post deposit charred Stake raised mound of earth with pits as per instructions for a 1/4 Sec. Cor.
79,85	The corner to Sections 22, 23, 26, 27 Land hilly Soil 2nd rate

T15 N R13 W 6th P M

Chains	North between Sections 22 and 23 Va 13° 35' E
38,00	Drain descends West
40,00	Set post deposit charred Stake raised mound of earth with pits as per instructions for a 1/4 Sec Cor.
58,00	Drain descends S.W.
80,00	Set post deposit charred Stake raised mound of earth with pits as per instructions for a Corner to Sections 14, 15, 22, 23. Land hilly Soil 2nd rate

T15 N R13 W 6th P M

Chains	East on a road on line between Sections 14 and 23 Va 13° 25'
6,00	Drain descends North
26,00	Drain descends North
40,00	Set temporary 1/4 Sec. Cor.
48,00	Ravine descends S.E.
55,00	Ravine course S.E.
80,12	Intersect Land & line 18 links South of the corner to Sections 13, 14, 23, 24 from which corner I run S 89° 54' W on a true line between Sections 14 and 23 Va 13° 25' E
40,06	Set post deposit charred Stake raised mound of earth with pits as per instructions for a 1/4 Sec Cor
80,12	The corner to Sections 14, 15, 22, 23 Land hilly Soil 2nd rate

T15 N R13 W 6th P M

Chains	
	North between Sections 14, 15
	Va 13°25' E
9,00	Ravine Course S.W.
40,00	Set post deposit charred Stake raised mound of earth with pits as per instructions for a 1/4 sec. cor.
8,00	Set post deposit charred Stake raised mound of earth with pits as per instructions for a corner to Sections 10, 11, 14, 15
	Land very rolling Soil 2nd rate
	July 14th 1868
	Tested and correct Measuring Chain with Standard

T15 N R13 W 6th P M

Chains	
	East on a random line between Sections 11 and 14
	Va 13°25' E
8,00	Ravine Course S.E.
32,00	Ravine Course S.E.
40,00	Set temporary 1/4 Sec. Cor.
53,00	Ravine Course South.
80,11	Intersect Name's line 23 links South of the corner to Sections 11, 12, 13, 14 from which corner I run S 89°50' W on a line between Sections 11 and 14
	Va 13°25' E
40,05½	Set post deposit charred Stake raised mound of earth with pits as per instructions for a 1/4 Section corner.
80,11	The corner to Sections 10, 11, 14, 15
	Land rolling Soil 2nd rate

T 15 N R 13 W 6th P.M.

Chains	
	North between Sections 10 and 11
	Va 13°25' East
40,00	Set post deposit charred stake raised mound of earth with pits as per instructions for a 1/4 Sec Cor
43,00	Drain descends East
51,00	Drain descends S.E.
80,00	Set post deposit charred stake raised Mound of earth with pits as per instructions for a " corner to Sections 2, 3, 10, 11
	Land rolling Soil 2nd rate

T 15 N R 13 W 6th P.M.

Chains	
	East on a road on line between Sections 2 and 11
	Va 13°25' E
15,00	Ravine Course N.W.
40,00	Set temporary 1/4 Sec. Cor.
56,00	Drain descends North
64,00	Drain descends N.E.
79,84	Intersect N and S line 30 links South of the corner to Sections 1, 2, 11, 12, from which corner I run S 89°47' W on a true line between Sections 2 and 11
	Va 13°25' E
39,92	Set post deposit charred stake raised mound of earth with pits as per instructions for a 1/4 Sec. Cor.
79,84	The corner to Sections 2, 3, 10, 11
	Land rolling Soil 2nd rate

T15 N R 13 W 6th P M

Chains	
	North on a random line between Sections 2 and 3.
	Va 13° 35' E
10,00	Ravine Course N, E,
19,00	Ravine Course East
30,00	Drain descends East
40,00	Set post for temporary 1/4 Sec Cor
79,84	Intersect North Boundary of Township 26 Links West of the the corner to Sections 2 and 3 from which corner I run
	S 11 W on a true line between Sections 2 and 3
	Va 13° 35' E
39,84	Set post deposit charred Stake raised mound of earth with pits as per instructions for a 1/4 Sec Cor
79,84	The corner to Sections 2, 3, 10, 11.
	Land rolling Soil 2nd rate

T16 N R 13 W 6th P M

Chains	
	North between Sections 33 and 34
	Va 13° 25' E
37,50	Drain descends S, E,
40,00	Set post deposit charred Stake raised mound of earth with pits as per instructions for a 1/4 Sec Cor,
64,00	Drain descends N, E,
79,00	Ravine Course East
80,00	Set post deposit charred Stake raised mound of earth with pits as per instructions for a corner to Sections 27, 28, 33, 34.
	Land hilly Soil 2nd rate

T 15 N R 13 W 6th P.M.

Chains	
	East on a random line between Sections 27, 34
	Va 13° 25' E
9,00	Drain descends South
19,00	Drain descend S.E.
40,00	Set temporary 1/4 Sec. Cor.
80,10	Intersect N and S line 18 links North of the corner to Sections 26, 27, 33, 34 from which corner I saw N 89° 52' W on a true line between Sections 27 and 34
	Va 13° 25' E
40,05	Set post deposit charred stake raised mound of earth with pits as per instructions for a 1/4 Sec. Cor.
80,10	The corner to Sections 27, 28, 33, 34
	Land hilly Soil 2nd rate

T 15 N R 13 W 6th P.M.

Chains	
	North between Sections 27 and 28
	Va 13° 25' E
25,00	Ravine bearing East
39,51	Ravine bearing East
40,00	Set post deposit charred stake raised mound of earth with pits as per instructions for a 1/4 Sec. Cor.
54,00	Ravine bearing N.E.
68,00	Ravine bearing N.E.
80,00	Set post deposit charred stake raised mound of earth with pits as per instructions for a corner to Sections 21, 22, 27, 28
	Land hilly Soil 2nd rate

T15 N R13 W 6th P M

Chains	
	East on a random line between Sections 22 and 27
	Va 13° 25' E
40,00	Set temporary 1/4 Sec. Cor.
52,50	Creek 20 links wide high banks slow current clear water runs S.E.
80,10	Intersect Name's line 24 links North of the corner to Sections 22, 23, 26, 27 from which corner I run N 89° 50' W on a true line between Sections 22 and 27
	Va 13° 25' E
40,05	Set post deposit charred Stake raised mound of earth with pits as per instructions for a 1/4 sec. Cor
80,10	The corner to Sections 21, 22, 27, 28 Land gently rolling Soil 2nd rate

T15 N R13 W 6th P M

Chains	
	North between Sections 21 and 22
	Va 13° 25' E
11,00	Drain descends East
31,50	Dry bed of Creek runs East
40,00	Set post deposit charred Stake raised mound of earth with pits as per instructions for a 1/4 sec. Cor.
80,00	Set post deposit charred Stake raised mound of earth with pits as per instructions for a corner to Sections 15, 16, 21, 22 Land rolling Soil 2nd rate

T15 N R13 W 6th P.M.

Chains	
	East on a random line between Sections 15 and 22
	Va 13° 25' E
16,50	Creek 25 lks wide runs South
40,00	Set temporary 1/4 Sec. Cor.
49,00	Ravine Course S. E.
56,00	Ravine Course S. E.
79,90	Intersect N. and S. line 20 lks South of the corner to Sections 14, 15, 22, 23 from which corner I run S 89° 51' W on a true line between Sections 15 and 22
	Va 13° 25' E
39,95	Set post deposit charred Stake raised mound of earth with pits as per instructions for a 1/4 Sec. Cor.
79,90	The corner to Sections 15, 16, 21, 22.
	Land rolling Soil 2nd rate

T15 N R13 W 6th P.M.

Chains	
	North between Sections 15 and 16
	Va 13° 24' E
27,00	Creek 25 links wide runs S. E.
33,00	Same creek 20 lks wide runs West
35,00	Same creek 20 lks wide runs East high banks slow current clear water – Some brush along the banks
40,00	Set post deposit charred Stake raised mound of earth with pits as per instructions for a 1/4 Sec. Cor.
80,00	Set post deposit charred Stake raised mound of earth with pits as per instructions for a corner to Sections 9, 10, 15, 16
	Land 1st 1/2 mile level ballance rolling Soil 2nd rate

T 15 N R 13 W 6th P M

Chains	
	East on a random line between Sections 10 and 15 Va 13°25' E
2,00	Ravine Course S E
20.00	Ravine, Course N. W
40,00	Set temporary 1/4 Sec, Cor,
	~~Ravine Course S E~~
79,80	Intersect ~~East boundary of township~~ North and South line 16 links South of the corner to Sections 10, 11, 14, 15 from which corner a pine N 89°53' W on a true line between Sections 10 and 15 Va 13°25' E
39.90	Set post ~~deposit~~ charred Stake raised mound of earth with pits as per instructions for a 1/4 Sec. Cor,
79,80	The corner to Sections 9, 10, 15, 16. Land hilly & rolling Soil 2nd rate
	North between Sections 9 and 10 Va 13°25' E
40,00	Set post deposit charred stake raised mound of earth with pits as per instructions for a 1/4 Sec Cor
51,00	Ravine Course S W,
60,00	Ravine Course S E,
80,00	Set post deposit charred stake raised Mound of earth with pits as per instructions for a corner to Sections 8, 4, 9, 10 Land hilly Soil 2nd rate

T 15 N R 13 W 6th P M

Chains	
	East on a random line between Sections 3 and 10 Va 13°25' E
30,00	Ravine Course North
40,00	Set temporary 1/4 Sec Cor,
44,00	Ravine N. E,
78,00	Ravine Course N. E,
79,76	Intersect N and S line 26 links South of the corner to Sections 2, 3, 10, 11 from which corner a pine S 89°49' W on a true line between Sections 3 and 10 Va 13°25' E
39,88	Set post deposit charred stake raised mound of earth with pits as per instructions for a 1/4 Sec, Cor,
79,76	The corner to Sections 3, 4, 9, 10 Land rolling Soil 2nd rate

T15 N R13 W 6th P M

on a Random line

Chains North between Sections 3 and 4

Va 13° 25' E

40,00 Set temporary 1/4 Sec Cor

69,00 Ravine Course West

79,63 Intersect North Boundary of Township

30 links West of the corner to Sections

3 and 4 from which corner I run

S. 13 Mon a true line between

Sections 3 and 4

Va 13° 25' E

39,63 Set post deposit charred Stake raised

mound of earth with pits as per

instructions for a 1/4 Section Cor

79,63 The corner to Sections 3, 4, 9, 10

Land rolling Soil 2nd rate

T15 N R13 W 6th P M

Chains North between Sections 32 and 33

Va 13° 25' E

40,00 Set post deposit charred Stake raised

Mound of earth with pits as per

instructions for a 1/4 Sec Cor

45,00 Drain descends East

63,50 Drain descends S.E.

80,00 Set post deposit charred Stake

raised mound of earth with

pits as per instructions for a corner

to Sections 28, 29, 32, 33

Land hilly Soil 2nd rate

July 15th 1868

T 15 N R 13 W 6th P M

chains	
	East on a random line between Sections 28 and 33. Va 13°25' E
3,00	Drain descends South
18,00	Drain descend N, E,
4,00	Set temporary 1/4 Sec, Cor,
77,00	Drain course North
80,00	Intersect N and S line 12 links South of the corner to Sections 27, 28, 33, 34 from which corner I run S 89°55' W on a true line between Sections 28, and 33 Va 13°25 E
4,00	Set post deposit charred stake raised mound of earth with pits as per instructions for a 1/4 Sec Cor
8,00	The corner to Sections 28, 29, 32, 33 Land hilly Soil 2nd rate

T 15 N R 13 W 6th P M

chains	
	North between Sections 28 and 29 Va 13°24 E
3,00	Ravine course N, E,
14,00	Drain descends East
4,00	Set post deposit charred stake, raised mound of earth with pits as per instructions for a 1/4 Sec, Cor,
41,00	Drain descend N E
80,00	Set post deposit charred stake, raised mound of earth with pits as per instructions for a corner to Sections 20, 21, 28, 29 Land hilly Soil 2nd rate

T 15 N R 13 W 6th P M

Chains	
	East on a random line between Sections 21 and 28 Va 13°25' E
20,00	Drain descends N E,
37,00	Drain descends N E
40,00	Set temporary 1/4 Sec, Cor,
84,13	Intersect N and S line 21 & 28 of the corner to Sections 21, 22 27, 28 from which corner bears N 89°51' W on a true line between Sections 21 and 28 Va 13°25' E
40,06½	Set post deposit charred stake raised mound of earth with pits as per instructions for a 1/4 Sec Cor
80,13	The corner to Sections 20, 21, 28, 29 Land hilly Soil 2nd rate

T 15 N R 13 W, 6th P M, W.

Chains	
	North between Sections 20, 21 Va 13° 35 E
40,00	Set post deposit charred stake raised mound of earth with pits as per instructions for a 1/4 Sec, Cor,
43,00	Ravine Course East
76,00	Ravine Course S W,
80,00	Set post deposit charred stake raised mound of earth with pits as per instructions for a corner to Sections 16, 17, 20, 21 Land hilly & broken Soil 2nd rate

T 16 N R 13 W 6th P M

Chains	
	East on random line between Sections 16, and 21 Va 13°25' E
27,00	Drain descends S.E.
4,00	Set temporary 1/4 Sec Cor
68,00	Drain Course S.E.
79,86	Intersect N and S line 17 links North of the corner to Sections 15, 16, 21, 22 from which corner I run N 89°53' W on a true line between Sections 16 and 21 Va 13°25' E
39,93	Set post deposit charred stake raised mound of earth with pits as per instructions for a 1/4 Sec Cor
79,86	The corner to Sections 16, 17, 20, 21 Land hilly Soil 2nd rate

T 16 N R 13 W 6th P M

Chains	
	North between Sections 16, 17 Va 13°25' E
33,50	Drain descends N.E.
4,00	Set post deposit charred stake raised Mound of earth with pits as per instructions for a 1/4 Sec. Cor.
61,00	Leave hills enter rolling land bears N.W. and S.E.
80,00	Set post deposit charred stake raised mound of earth with pits as per instructions for a corner to Sections 8, 9, 16, 17 Land hilly and rolling Soil 2nd rate

T 15 N R 13 W 6th P M

Chains	
	East on a random line between Sections 4 and 16 Va 13°25' E
32,00	Creek 30 links wide runs South.
38,00	Same Creek 20 lks wide runs N.E.
40,00	S Temporary 1/4 Sec. Cor.
42,00	Same Creek 20 lks wide South
80,09	Intersect N and S line 14 links North of the corner to Sections 9, 10 15 and 16 from which corner I run N 89°54' W on a true line between Sections 9 and 16 Va 18°25' E
40,04½	Set post deposit charred stake raised mound of earth with pits as per instructions for a 1/4 Sec. Cor.
80,09	The corner to Sections 8, 9, 16, 17. Land hilly Soil 2nd rate

T 16 N R 13 W 6th P M

Chains	
	North between Sections 8 and 9 Va 13°25' E
26,00	Creek 20 lks wide runs S.E.
40,00	Set post deposit charred stake, raised mound of earth with pits as per instructions for a 1/4 Sec. Cor.
46,00	Drain descends S.E.
72,50	Drain descends S.E.
80,00	Set post deposit charred stake raised mound of earth with pits as per instructions for a corner to Sections 4, 5, 8, 9.
	Land hilly Soil 2nd rate

T 15 N R 13 W 6th P M M

Chains	
	East on a random line between Sections 4 and 9. Va 13°25' E
6,00	Drain descends S, E,
40,00	Set temporary 1/4. Sec, Cor,
52,00	Drain descends North
72,50	Drain descends N, W,
80,30	Intersect N and S line 27 lks North of the corner to Sections 3, 4, 9, 10 from which corner I run N 89°48' W on a true line between Sections 4 and 9 Va 13°25' E
40,15	Set post deposit charred Stake raised Mound of earth with pits as per instructions for a 1/4 Sec, Cor,
80,30	The corner to Sections 4, 5, 8, 9 Land hilly Soil 2nd rate

T 15 N R 13 W 6th P M

Chains	
	North between Sections 4 and 5 on a random line Va 13°25' E
30,00	Drain descends S, E,
40,00	Set temporary 1/4 Sec, Cor,
79,87	Intersect North Boundary of Township 15 lks East of the corner to Sections 4 and 5 from which Corner I run S 6° E on a true line between Sections 4 and 5 Va 13°25' E
39,87	Set post deposit charred Stake raised mound of earth with pits as per instructions for a 1/4 Sec, Cor,
79,87	The corner to Sections 4, 5, 8, 9 Land hilly Soil 2nd rate

T 15 N R 13 W 6th P M

Chains	
	North between Sections 31 and 32. Var 13° 15' E
12,00	Drain descends S.W.
40,00	Set post deposit charred stake raised mound of earth with pits as per instructions for a 1/4 Sec Cor
57,00	Drain descends S.E.
80,00	Set post deposit charred stake raised mound of earth with pits as per instructions for a corner to Sections 29, 30, 31, 32. Land hilly Soil 2nd rate

T 13 N R 13 W 6th P M

Chains	
	East on a random line between Sections 29 and 32 Var 13° 25' E
20,00	Enter Drain descends East
39,50	Leave Drain descends N.E.
40,00	Set temporary 1/4 Sec. Cor.
41,00	Drain descends N.E.
80,21	Intersect N and S line: 18 links North of the corner to Sections 28, 29, 32, 33 from which corner I run N 89° 52' W on a true line between Sections 29 and 32 Var 13° 25' E
40,10½	Set post deposit charred stake raised mound of earth with pits as per instructions for a 1/4 Sec Cor
80,21	The corner to Sections 29, 30, 31, 32 Land hilly Soil 2nd rate

T15 N R13 W 6th P.M.

chains	
	West on a sand on line between Sections 30 and 31 Va 13°26' E
8,00	Drain descends North
28,00	Drain descends S, E,
40,00	Set temporary 1/4 Sec, Cor,
78,00	Intersect West Boundary of Township 12 links South of the corner to Sections 30, 31, from which corner I run S 89°55' E on a true line between Sections 30 and 31 Va 13°26' E
38,00	Set post deposit charred stake raised mound of earth with pits as per instructions for a 1/4 Sec. Cor
76,00	The corner to Sections 29, 30, 31, 32 Land hilly Soil 2nd rate

T15 N R13 W 6th P.M.

chains	
	North between Sections 29 and 30 Va 13°25' E
17,00	Drain descends S, W,
40,00	Set post deposit charred stake, raised mound of earth with pits as per instructions for a 1/4 Sec, Cor,
62,00	Drain Course S, E,
80,00	Set post deposit charred stake raised mound of earth with pits as per instructions for a corner to Sections 19, 20, 29, 30 Land hilly Soil 2nd rate

T 15 N R 13 W 6th P M

Chains East on a random line between
Sections 20 and 29
Va 13° 25' E

15,50 Drain descends North
35,00 Ravine Course S.E.
40,00 Set temporary 1/4 Sec Cor
77,50 Drain descends S.E.
79,80 Intersect N and S line 23 lks North of
the corner to Sections 20, 21, 28, 29
From which corner I run
N 89° 50' W on a true line between
Sections 20 and 29
Va 13° 25' E

39,90 Set post deposit charred stake
raised mound of earth with pits as
per instructions for a 1/4 Sec Cor
79,80 The corner to Sections 19, 20, 29, 30
Land hilly Soil 2nd rate

T 15 N R 13 W 6th P M

Chains West on a random line between
Sections 19 and 30
Va 13° 25' E

18,00 Drain descend South
40,00 Set temporary 1/4 Sec Cor
73,00 Drain descends S.E.
77,90 Intersect West Boundary
Township 7 lks South of the corner
to Sections 19 and 20 from which
corner I run
S 89° 57' E on a true line between
Sections 19 and 30
Va 13° 25' E

37,90 Set post deposit charred stake raised
mound of earth with pits as per
instructions for a 1/4 Sec Cor
77,90 The corner to Sections 19, 20, 29, 30
Land hilly, Soil 2nd rate
July 16th 1868

T 15 N R 18 W 6th P M

chains	North between Sections 19 and 20 Va 18°25' E
35,00	Ravine course S. E.
4,000	Set post deposit charred stake, raised Mound of earth with pits as per instructions for a q q Sec. Cor.
69,50	Drain descends N. E.
8,000	Set post deposit charred stake, raised Mound of earth with pits as per instructions for a corner to Sections 17, 18, 19, 20
	Land hilly Soil 2 rate

T 15 N R 18 W 6th P M

chains	East on a random line between Sections 17 and 20 Va 18°25' E
12,00	Ravine course North
40,00	S A temporary q q Sec. Cor.
71,50	Ravine Course South
79,90	Intersect N and S line 18 links North of the corner to Sections 16, 17, 20, 21 from which corner Osm N 89°52' W on a true line between Sections 17 and 20 Va 18°25' E
39,90	Set post deposit charred stake raised Mound of earth with pits as per instructions for a q q Sec. Cor.
79,90	The corner to Sections 17, 18, 19, 20
	Land hilly Soil 2nd rate

T 15 N R 13 W 6th P M

Chains	
	West on a random line between Sections 18 and 19
	Va 13° 25' E
18,00	Drain descends N, E.
40,00	Set temporary 1/4 Sec, Cor,
57,50	Drain descends North
77,80	Intersect West Boundary of Township 9 links South of the corner to Sections 18 and 19 from which corner I run S. 89° 56' E on a true line between Sections 18 and 19.
	Va 13° 25' E
37,80	Set post deposit charred Stake raised Mound of earth with pits as per instructions for a 1/4 Sec, Cor,
77,80	The corner to Sections 17, 18, 19, 20 Land hilly Soil 2nd rate

T 13 N R 13 W 6th P M

Chains	
	North between Sections 17, 18
	Va 13° 24' E
10,50	Ravine Course N, W,
40,00	Set post deposit charred Stake raised mound of earth with pits as per instructions for a 1/4 Sec, Cor,
44,00	Ravine N, E,
80,00	Set post deposit charred Stake raised mound of earth with pits as per instructions for a corner to Sections 7, 8, 17, 18 Land hilly & broken Soil 2nd rate

T15 N R 13 W 6th P M

Chains	
	East on a random line between Sections 8 and 17 Va 13°25' E
40,00	Set temporary 1/4 Sec. Cor.
80,00	Intersect N and S. line 23 lks North of the corner to Sections 8,9,16,17 from which corner I run N 89°50' W on a true line between Sections 8 and 17 Va 13°25' E
40,00	Set post deposit charred stake raised mound of earth with pits as per instructions for a 1/4 Sec. Cor.
80,00	The corner to Sections 7,8,17,18 Land hilly Soil 2nd rate

T15 N R 13 W 6th P M

Chains	
	West on a random line between Sections 7 and 18 Va 13°25' E
29,00	Drain descends N.E.
40,00	Set temporary 1/4 Sec. Cor.
72,50	Drain descends North
77,60	Intersect West Boundary of township 14 lks South of the corner to Sections 7 and 18 from which corner I run S 89°54' E on a true line between Sections 7 and 18 Va 13°25' E
37,50	Set post deposit charred stake raised mound of earth with pits as per instructions for a 1/4 Sec Cor
77,60	The corner to Sections 7,8,17,18 Land hilly Soil 2nd rate

T15 N R 13 W 6th P M

Chains	North between Sections 7 and 8 Va 13°25' E
29,00	Dry bed of Creek runs East Scattering Elm and Box Elder on banks
41,00	Set post deposit charred stake raised mound of earth pits as per instructions for a 1/4 Sec. Cor.
45,00	Enter drain descends S. W.
54,00	Leave same drain descend South
80,00	Set post deposit charred stake raised mound of earth with pits as per instructions for a corner to Sections 5, 6, 7, 8
	Land hilly Soil 2nd rate
	Timber Elm and Box Elder

T15 N R 13 W 6th P M

Chains	East on a random line between Sections 5 and 8 Va 13,25' E
40,00	Set temporary 1/4 Sec. Cor.
49,00	Drain descends South
75,00	Drain descends South
80,11	Intersect North & line 17 links South of the corner to Sections 4, 5, 8, 9 from which corner Sun S 29° 58' West a true line between Sections 5 and 8 Va 13°25' E
40,05½	Set post deposit charred stake raised mound of earth with pits as per instructions for a 1/4 Sec. Cor.
80,11	The corner to Sections 5, 6, 7, 8
	Land hilly Soil 2nd rate

T 15 N R 13 W 6th P M

Chains	West on a random line ~~line~~ between Sections 6 and 7 Va 13° 25' E
11,50	Drain descends S.E.
40,00	Set temporary 1/4 Sec, Cor,
65,00	Drain descends S.W.
77,50	Intersect West Boundary of Township 14 links North of the corner to Sections 6 and 7 from which corner I run N 89° 54' E on a true line between Sections 6 and 7 Va 13° 25' E
37,50	Set post deposit charred Stake, raised Mound of earth with pits as per instructions for a 1/4 Sec, Cor.
77,50	The corner to Sections 5, 6, 7, 8 Land hilly Soil 2nd rate

T 15 N R 13 W 6th P M

Chains	North on a random line between Sections 5 and 6 Va 13° 15' E
26,50	Drain descends S.W.
40,00	Set temporary 1/4 Sec, Cor,
79,96	Intersect North Boundary of Township 20 links West of the corner to Sections 5 and 6 from which corner I run S 9 W on a true line between Sections 5 and 6 Va 13° 15' E
39,96	Set post deposit charred Stake raised mound of earth with pits as per instructions for a 1/4 Sec, Cor,
79,96	The corner to Sections 5, 6, 7, 8 Land hilly Soil 2nd rate July 17th 1868

General Description

The land in this Township is mostly 2nd rate, Soil of a light Sand very dry and barren a Small Creek runs through the Township in a South easterly direction. but there is no bottom land on it any account. The Township is not well adapted to Settlement and cultivation.

List Names

A list of names of individuals employed to assist in Surveying and Subdividing Township number 15 N. of the Base line of range number 13 west of the 6th Prin. Mer. as described in the foregoing field notes Showing the respective capacities in which they acted -

Jesse Christ } Chainmen
Frank Burgess }
Albertis Hedding } Axemen or
Edwin Stewart } Moundmen

We hereby certify that we assisted J. B. Park Deputy Surveyor in Surveying and Subdividing Township number 15 North of the base line of Range number 13 West of the 6th Prin. Mer. and that said Township has been in all respects to the best of our knowledge and belief well and faithfully surveyed, and the boundary monuments planted according to instructions furnished by the Surveyor General.

J. F. Burgess Chainman
J. G. Crist Chainman
Edwin Stewart axman & Member

Subscribed and sworn to before me this 10th day of August A. D. 1868

Wm. H. Platt
Justice of the Peace
Hall County
Neb.

I J. B. Park deputy Surveyor do solemnly swear that in pursuance of a joint contract wherein J. B. Park and John F. Burch are joint contractors with Phineas W. Hitchcock United States Surveyor General for the States of Nebraska and Iowa bearing date the 26th day of May 1868. I have well and truly faithfully in my own proper person and in strict conformity with the instructions furnished by the Surveyor General the Surveying manual and laws of the United States, Surveyed, Surveyed all those portions or parts of township 15 North of Range number 13 West of the 6th Prin. Mer. as are represented in the foregoing field

notes as having been Surveyed under my direction; and I do further Solemnly Swear that all the corners of Said Surveys have been established and perpetuated in strict accordance with the Surveying manual and printed instructions, and that the foregoing are the true and original field notes of Such Survey.

J. B. Park Deputy Surveyor.

Subscribed and Sworn to before me this 10th day of August A.D. 1868

Wm. H. Platt
Justice of the Peace
Hall County
Nebraska

This is to certify that the above name person W. H. Platt is a Justice of the Peace in and for Hall County Neb.

John Wallichs
Co. Clerk for Hall Co.
Neb.

Surveyor Generals Office
Plattsmouth Neb. Oct 29th 1848

The foregoing field notes of the Survey and Subdivision of Township No 15 North of the Base Line of Range No 13. West of the 6th Principal Meridian in the State of Nebraska Executed by J. B. Park under joint contract No 6. dated May 26th 1848 wherein J. B. Park and John F. Welch are joint contractors, in the month of July 1848. having been critically examined, the necessary corrections and explanations made, the said field notes and the Surveys they describe are hereby approved

P. W. Hitchcock
Surveyor General.

Exd

Field Notes of the Survey of the Subdivisions of Township 16 North of the base line of Range 13 West of the 6th Principal Meridian in the State of Nebraska by John F. Burch Deputy Surveyor under a joint contract wherein J. B. Park and John F. Burch are joint contractors with Phineas W. Hitchcock Surveyor General for the States of Nebraska and Iowa bearing date the 26th day of May 1868

Survey commenced Aug. 3d 1868
Survey completed August 17. 1868

a List of names and duties of the persons employed to assist in Surveying the Township contained herein

Wm W Henderson	chainman
Jas P. Ewing	chainman
W. F. Hyde	moundman
Thos. F. Thompson	moundman

Town 16 N. R 13 W

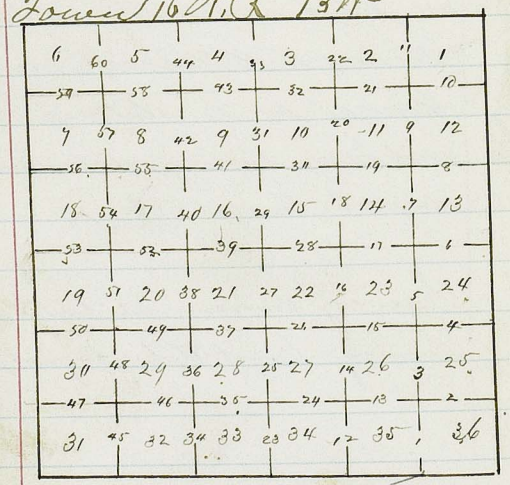

Township 16 North Range 13 West. 6th Prin. Mer

chains to determine the proper adjustment of my compass for subdividing this Township. I commence at the corner to Townships 15 and 16 North Ranges 12 and 13 West and run North on a blank line along the East boundary of Section 36

Va 13°40' East

39.96 to a point 5½ links west of the ¼ sec. cor

79.92 to a point 11⅓ links west of the corner to Sections 25 and 36

to retrace this line or run parallel thereto my compass must be adjusted to a Variation of

13°35' East

T16 N R 13 W 6th P M

Chains	North between Sections 35 and 36 Va 13°35' E
11,50	Drain descends S.E.
37,50	Drain descends East
40,00	Set post deposit charred Stake raised mound of earth with pits as per instructions for a 1/4 Sec Cor
57,50	Drain descends East
80,00	Set post deposit charred Stake raised mound of earth with pits as per instructions for a corner to Sections 25, 26, 35, 36
	Land rolling Soil 2nd rate

T16 N R 13 W 6th P M

Chains	East on a random line between Sections 25 and 36 Va 13°34' E
15,50	Drain Descends South
41,00	Set temporary 1/4 Sec. Cor.
79,75	Intersect East Boundary of Township 20 links North of the corner to Sections 25 and 36 from which corner I run N 87°05' W on a true line between Sections 25 and 36 Va 13°35' E
39,87½	Set post deposit charred Stake raised mound of earth with pits as per instructions for a 1/4 Sec Cor.
79,75	The corner to Sections 25, 26, 35, 36
	Land hilly Soil 2nd rate

T 16 N R 13 W 6th P M

Chains	
	North between Sections 25 and 26 Va 13°35' E
14,50	Drain descend East
36,00	Drain descends S.E.
40,00	Set post deposit charred Stake raised mound of earth with pits as per instructions for a 1/4 Sec Cor
50,00	Drain descends S.W.
80,00	Set post deposit charred Stake raised mound of earth with pits as per instructions for a corner to Sections 23, 24, 25, 26 Land hilly Soil 2nd rate

T 16 N R 13 W 6th P M

Chains	
	East on a random line between Sections 24 and 25 Va 13°34' E
2,00	Drain descends North
36,00	Drain descends S.E.
40,00	Set temporary 1/4 Sec Cor
41,50	Drain descends North
79,85	Intersect East Boundary of Township 26 lks North of the corner to Sections 24 and 25 from which corner I run N 89°49' W on a true line between Sections 24 and 25 Va 13°24' E
39,92½	Set post deposit charred Stake raised mound of earth with pits as per instructions for a 1/4 Sec Cor
79,85	The corner to Sections 23, 24, 25, 26 Land hilly Soil 2nd rate

T16 N R13 W 6th PM

Chains	
	North between Sections 23 and 24
	Va 13°35' E
16,00	Enter Ravine Course South West
32,00	Leave Ravine Course South
40,00	Set post deposit charred stake raised mound of earth with as per instructions for a 1/4 Sec. Cor
80,00	Set post deposit charred stake, raised mound of earth with pits as per instructions for a corner to Sections 13, 14, 23, 24
	Land hilly Soil 2nd rate

T16 N R13 W 6th PM

	East on a random line between Sections 13 and 24
	Va 13°35' E
24,00	Ravine Course NE
40,00	Set temporary 1/4 Sec Cor
79,60	Intersect east Boundary 14 South of the corner to Sections 13 and 24 from which corner Iron S 89°54' W on a true line between Sections 13 and 24
	Va 13°35' E
39,80	Set post deposit charred stake raised mound of earth with pits as per instructions for a 1/4 Sec Cor
79,60	The corner to Sections 13, 14, 23, 24
	Land hilly Soil 1st rate

T16 N R 13 W 6th P M

Chains	North between Sections 13 and 14 Va 18°35' E
18,00	Ravine Course N.W. Sand Stone banks
40,00	Set post deposit charred Stake raised Mound of earth with pits as per instructions for a 1/4 Sec Cor
46,00	Ravine Course N.W.
63,00	Ravine Course West
70,00	Ravine Course West
80,00	Set post deposit charred Stake raised Mound of earth with pits as per instructions for a corner to Sections 11, 12, 13, 14
	Land hilly, Soil 1st rate

T16 N R 13 W. 6th P M

Chains	East on a random line between Sections 12 and 13 Va 13° 35' E
40,00	Set post for temporary 1/4 Sec. Cor.
47,00	Ravine Course N W Ledge of Sand Stone in banks bears N.W.
69,00	Ravine Course North
76,00	Ravine Course South
80,20	Intersect East Boundary of Township 30 lks North of the corner to Sections 12 and 13 from which corner Iron
	N 89° 47' W on a true line between Sections 12 and 13 Va 13° 35' E
40,10	Set post deposit charred Stake raised Mound of earth with pits as per instructions for a 1/4 Sec. Cor.
80,20	The corner to Sections 11, 12, 13, 14
	Land hilly Soil 2nd rate

T 16 N R 13 W 6th P M

Chains	North between Sections 11 and 12
	Va 13°34' E
17,00	Ravine Course N W
30,00	Ravine Course N W
40,00	Set post deposit charred Stake raised mound of earth with pits as per instructions for a 1/4 Sec, Cor.
45,00	Ravine West
62,00	Same Ravine N, E,
69,50	Same Ravine Course N, W,
73,50	Creek 15 lks wide runs N E
80,00	Set post, deposit charred Stake raised mound of earth with pits as per instructions for a corner to Sections 1, 2, 11, 12
	Land hilly Soil 1st rate.

T 16 N R 13 W, 6th P M

Chains	East on a rand one line between Sections 1 and 12,
	Va 13°30' E
10,00	Creek 5 lks wide runs N, E,
40,00	Set temporary 1/4 Sec, Cor,
79,68	Intersect East Boundary of Township 32 lks North of the corner to Sections 1 and 12 from which corner I run N 89°46' W on a true line between Sections 1 and 12
	Va 13°30' E
39,84	Set post deposit charred Stake raised Mound of earth with pits as per instructions for a 1/4 Sec, Cor,
79,68	The corner to Sections 1, 2, 11, 12
	Land hilly Soil 1st rate

T16 N R13 W 6th PM

Chains	
	on true line
	North between Sections 1 and 2
	Va 13°30' E
29,00	Creek 20 links wide high banks clear water runs S.E.
40,00	Set post deposit charred Stake raised mound of earth with pits as per instructions for a 1/4 Sec. Cor.
62,00	Ravine Course S.E.
79,40	Set post deposit charred Stake raised mound of earth with pits as per instructions for a closing corner to Sections 1 and 2 on the 4th Standard parallel North. 9,42 chains west of the 1/4 Sec. Cor. on South Side Section 36 T17 N R13 W.
	Land hilly 2nd rate
	Aug 3rd 1868

T16 N R13 W 6th PM

Chains	
	North between Sections 34 and 35
	Va 13°35' E
18,00	Drain - course S.E.
40,00	Set post deposit charred Stake raised Mound of earth with pits as per instructions for a 1/4 Sec. Cor.
41,00	Drain descends S.W.
80,00	Set post deposit charred Stake raised Mound of earth with pits as per instructions for a corner to Sections 26, 27, 34, 35
	Land hilly Soil 2nd rate

T16N R13W 6th PM

Chains East on a random line between Sections 26, and 35
Va 13°35' E

20,00 Drain descends S, E,

28,50 Drai descends S, W.

40,00 Set temporary 1/4 Sec Cor

80,10 Intersect N and S line 12 links South of corner to Sections 25, 26, 35, 36 from which corner I run S 89°55' W on a true line between Sections 26, and 35
Va 13°35 E

40,05 Set post deposit charred stake raised mound of earth with pits as per instructions for a 1/4 Sec Cor

80,10 The corner to Sections 26, 27, 34, 35
Land rolling Soil 2nd rate

T16N R13W 6th PM

Chains North between Sections 26 and 27
Va 13°34' E

12,00 Drain descends S, E,

22,80 Drain descends S, E

40,00 Set post deposit charred stake raised mound of earth with pits as per instructions for a 1/4 Sec Cor

60,00 Drain descends East

80,00 Set post deposit charred stake raised mound of earth with pits as per instructions for a corner to Sections 22, 23, 26, 27
Land rolling Soil 2nd rate

T16 N R 13 W, 6th P.M.

chains	
	East between Sections 23, and 26 on a random line
	Va 12°35' E
4,00	Drain descends North
14,50	Drain descends N.E.
35,50	Ravine course North
40,00	Set temporary 1/4 Sec. Cor.
79,88	Intersect N and S line 30 lks South of the corner to Sections 23, 24, 25, 26, from which corner I run
	S 89°47' W on a true line between Sections 23 and 26
	Va 13°35' E
39,94	Set post deposit charred Stake raised Mound of earth with pits as per instructions for a 1/4 Sec. Cor.
79,88	The corner to Sections 22, 23, 26, 27
	Land hilly Soil 3rd rate

T16 N R 13 W 6th P.M.

chains	
	North between Sections 22, and 23
	Va 13°35' E
9,00	Ravine course N E
32,50	Ravine course N E
40,00	Set post deposit charred Stake, raised Mound of earth with pits as per instructions for a 1/4 Sec. Cor.
55,50	Ravine Course East
65,50	Ravine Course East
80,00	Set post deposit charred Stake, raised mound of earth with pits as per instructions for a corner to Sections 14, 15, 22, 23.
	Land hilly and broken Soil 3rd rate

T16 N R13 W 6th P.M.

chains East on a random line between Sections 14 and 23
Va 13°35' E

40,00 Set temporary 1/4 Sec. Cor.
47,00 Ravine course N.W.
69,00 Ravine course North
78,80 Ravine N10°W
79,72 Intersect N and S line 30 links South of the corner to Sections 13, 14, 23, 24
from which corner I run
S89°47' W on a true line between Sections 14 and 23
Va 13°35' E
39,86 Set post deposit charred stake raised mound of earth with pits as per instructions for a 1/4 Sec. Cor.
79,72 The corner to Sections 14, 15, 22, 23
Land hilly Soil 2nd rate

T16 N. R13 W 6th P.M.

chains North between Sections 14 and 15
Va 13°35' E

8,00 Ravine Course West
40,00 Set post deposit charred stake raised mound of earth with pits as per instructions for a 1/4 Sec. Cor.
48,00 Ravine Course N.E.
60,00 Ravine Course N.E.
80,00 Set post deposit charred stake raised mound of earth with pits as per instructions for a corner to Sections 10, 11, 14, 15
Land hilly Soil 2nd rate

T 16 N R 13 W 6th P.M.

Chains East on a random line between
Sections 11 and 14
Va 13°40' E
12,00 Drain Course North
36,00 Drain Course South
40,00 Set temporary 1/4 Sec. Cor.
55,50 Drain Course S.W.
80,00 Intersect N and S line 16 links North
of the corner to Sections 11, 12, 13, 14
from which corner I run
N 89°58' W on a true line between
Sections 11 and 14
Va 13°40' E
40,00 Set post deposit charred Stake raised
Mound of earth with pits as per
instructions for a 1/4 Sec. Cor.
80,00 The corner to Sections 10, 11, 14, 15
Land hilly Soil 2nd rate

T 16 N R 13 W. 6th P.M.

Chains North between Sections 10 and 11
Va 13°36' E
10,00 Ravine Course East
19,00 Ravine Course S.E.
40,00 Set post deposit charred Stake raised
Mound of earth with pits as per
instructions for a 1/4 Sec. Cor.
80,00 Set post deposit charred Stake raised
Mound of earth with pits as per
instructions for a corner to Sections
2, 3, 10, 11
Land hilly, Soil 2nd rate

T16N R13W 6th P M

Chains East on a random line between Sections 2 and 11
Va 13°35' E

12,00 Drain course N.W.

32,00 Ravine course S.E.

40,00 Set temporary 1/4 Sec. Cor.

46,50 Same Ravine course N.E.

79,80 Intersect N and S line 31 lks South of the corner to Sections 1, 2, 11, 12 from which corner I run S 89°47' W on a true line between Sections 2 and 11
Va 13°35' E

39,90 Set post deposit charred stake raised mound of earth with pits as per instructions for a 1/4 Sec Cor

79,80 The corner to Sections 2, 3, 10, 11
Land hilly Soil 2nd rate

T16N R13W 6th P M

on true line
Chains North between Sections 2 and 3
Va 13°37' E

40,00 Set post deposit charred stake raised Mound of earth with pits as per instructions for a 1/4 Sec. Cor.

47,00 Creek 30 links wide runs N.E.

49,00 Same creek 30 lks wide runs N.W.

58,00 Same creek 30 lks wide runs S.E.

79,50 Set post deposit charred stake raised mound of earth with pits as per instructions for closing corner to Sections 2 and 3 on the 4th Stand and Parallel North 9,30 chains West of the 1/4 Sec Cor on the South Side of Sections 35 T17 N R13 W.
Land rolling Soil 1st rate
A few scattering oak trees along the creek Aug 4th 1868

T16 N R13 W 6th P M

Chains North between Sections 33 and 34
On 13°38' E

29,50 Drain descends S E.

40,00 Set post deposit charred stake raised mound of earth with pits as per instructions for a 1/4 Sec. Cor.

80,00 Set post deposit charred stake, raised mound of earth with pits as per instructions for a corner to Sections 27, 28, 33, 34
Land hilly Soil 2nd rate

T 16 N R 13 W 6th P.M.

Chains East on a random line between Sections 27 and 34
On 13°35' E

40,00 Set temporary 1/4 Sec. Cor.

48,50 Drain descends S.E.

80,12 Intersect N and S line 9 links South of the corner to Sections 26, 27, 34, 35 from which corner I run
S 89°56 W on a true line between Sections 27 and 34
On 13°35' E

40,06 Set post deposit charred stake raised mound of earth with pits as per instructions for a 1/4 Sec Cor

80,12 The corner to Sections 27, 28, 33, 34
Land rolling Soil 2nd rate

T16 N R 13 W 6th P M

Chains	North between Sections 27 and 28 Va 13° 36' E
6,50	Drain descend S.W.
40,00	Set post deposit charred stake, raise Mound of earth with pits as per instructions for a 1/4 Sec. Cor.
75,00	Drain descends East
80,00	Set post deposit charred stake raise Mound of earth with pits as per instructions for a corner to Sections 21, 22, 27, 28. Land hilly Soil 2nd rate

T16 N R 13 W 6th P M

Chains	East on a random line between Sections 22 and 27 Va 13° 35' E
20,00	Ravine course N.E.
40,00	Set temporary 1/4 Sec. Cor.
60,50	Ravine Course N E
72,50	Ravine Course N E
78,00	Drain descends North
79,86	Intersect N and S line 17 Chs North of the corner to Sections 22, 23, 26, 27 from which corner I run N 89° 58' W on a true line between Sections 22, 27 Va 13° 35' E
39,93	Set post deposit charred stake raise Mound of earth with pits as per instructions for a 1/4 Sec. Cor.
79,86	The corner to Sections 21, 22, 27, 28 Land hilly and broken Soil 2nd rate

T16N R13W 6th PM

0 chains	North between Sections 21 and 22 Va 18° 36' E
12,00	Drain descends S.E.
34,50	Drain descends N.E.
40,00	Set post deposit charred stake raised mound of earth with pits as per instructions for a 1/4 Sec. Cor.
41,50	Ravine course N.E.
80,00	Set post deposit charred stake raised mound of earth with pits as per instructions for a corner to Sections for a corner to Sections 15, 16, 21, 22
	Land hilly Soil 2nd rate

T16N R13W. 6th PM

0 chains	East on a random line between Sections 15 and 22. Va 13° 35' E
1,00	Ravine descends N.E.
16,00	Ravine descends North
33,00	Ravine descends N.E.
40,00	Set temporary 1/4 Sec. Cor.
41,00	Ravine descends N.W.
53,00	Ravine descends S.E.
66,00	Ravine descends South
80,10	Intersect N and S line 20 links North of the corner to Sections 14, 15, 22, 23, from which corner bears N 89° 51' W. on a true line between Sections 15 and 22 Va 13° 35' E
40,05	Set post deposit charred stake raised mound of earth with pits as per instructions for a 1/4 Sec. Cor.
80,10	The corner to Sections 15, 16, 21, 22
	Land hilly and broken Soil 2nd rate

T16N R13W. 6th P.M.

Chains	
	North between Sections 15 and 16 Va 13° 35' E
40,00	Set post deposit charred stake raised mound of earth with pits as per instructions for a 1/4 Sec. Cor.
72,00	Ravine descend East
80,00	Set post deposit charred stake raised mound of earth with pits as per instructions for a corner to Sections 9, 10, 15, 16. Land hilly Soil 2nd rate

T16N R13W. 6th P.M.

Chains	
	East on a random line between Sections 10 and 15. Va 13° 35' E
4,00	Drain descends North
16,00	Drain descends N.E.
28,00	Ravine descends North
40,00	Set temporary 1/4 Sec Cor
55,50	Drain descend S.E.
79,90	Intersect Name S. line 25 links South of the corner to Sections 10, 11, 14, 15 from which corner I run S 89° 49' W on a true line between Sections 10 and 15 Va 13° 35' E
89,95	Set post deposit charred stake raised mound of earth with pits as per instructions for a 1/4 Sec Cor
79,90	The corner to Sections 9, 10, 15, 16 Land hilly Soil 2nd rate

T16 N R13 W. 6th P.M.

Chains	North between Sections 9 and 10
	Va 13° 35' E
26,00	Ravine descends East
40,00	Set post deposit charred Stake raised mound of earth with pits as per instructions for a 1/4 Sec, Cor,
52,00	Ravine descends East
80,00	Set post deposit charred Stake raised mound of earth with pits as per instructions for a corner to Sections 3, 4 9, 10
	Land hilly, Soil 2nd rate

T16 N R13 W. 6th P.M.

Chains	East on a random line between Sections 3 and 10
	Va 13° 34' E
40,00	Set temporary 1/4 Sec, Cor,
43,00	Creek 15 links runs N, E,
64,00	Ravine Course North
79,76	Intersect N and S line 16 links South of the corner to Sections 2, 3, 10, 11 from which corner I run S 89° 53' W on a true line between Sections 3 and 10
	Va 13° 34' E
39,83	Set post deposit charred Stake raised Mound of earth with pits as per instructions for a 1/4 Sec, Cor,
79,76	The corner to Sections 3, 4, 9, 10
	Land hilly Soil 2nd rate

T 16 N R 13 W 6th P.M.

on true line

chains North between Sections 3 and 4
Va 13° 35' E

40,00 Set post deposit deposit charred stake raised mound of earth with pits as per instructions for a 1/4 Sec. Cor.

41,00 Creek 10 links wide runs N.E.

79,35 Set post deposit charred stake. raised mound of earth with pits as per instructions for a chosing corner to Sections 3 and 4 on the 4th Standard Parallel North 9,40 chains West of the 1/4 Sec. Cor. on the South Side of Section 34 T 17 N R 13 W.

Land gently rolling Soil 1st rate

Aug 5th 1868

T 16 N R 13 W 6th P.M.

chains North between Sections 32 and 33
Va 13° 35' E

40,00 Set post deposit charred stake raised mound of earth with pits as per instructions for a 1/4 Sec. Cor.

70,00 Drain descends S.E.

80,00 Set post deposit charred stake. raised mound of earth with pits as per instructions for a corner to Sections 28, 29, 32, 33.

Land hilly hilly Soil 2nd rate

T 16 N R 13 W 6th P M

Chains	
	East on a rand on line between Sections 28 and 33, Va 13° 35' E
4,80	Drain descends S, W,
20,50	Drain descends N, E,
40,00	Set temporary 1/4 Sec, Cor,
44,00	Drain descends S, E,
79,70	Intersect N and S line 19 links South of the corner to Sections 27, 28, 33, 34 from which corner I run S 89° 52' W on a true line between Sections 28 and 33 Va 13° 35' E
39,85	Set post deposit charred stake raised mound of earth with pits as per instructions for a 1/4 Sec, Cor,
79,70	The corner to Sections 28, 29, 32, 33 Land hilly Soil 2nd rate

T 16 N R 13 W 6th P M

Chains	
	North between Sections 28 and 29 Va 13° 35' E
40,00	Set post deposit charred stake raised mound of earth with pits as per instructions for a 1/4 Sec, Cor,
44,50	Drain descends South East
50,00	Drain descends S, E,
80,00	Set post deposit charred stake, raised mound of earth with pits as per instructions for a corner to Sections 20, 21, 28, 29 Land hilly Soil 2nd rate

T16N R13W 6th P.M.

Chains	East on a random line between Sections 21 and 28 Va 13°35' E
1,00	Drain descends S.E.
38,00	Drain descends S.W.
40,00	Set temporary 1/4 Sec Cor.
80,00	Intersect N and S line 11 links North of the corner to Sections 21, 22, 27, 28 from which corner bears N 89°55' W on a true line between Sections 21 and 28 Va 13°35' E
40,00	Set post deposit charred stake raised mound of earth with pits as per instructions for a 1/4 Sec Cor
80,00	The corner to Sections 20, 21, 28, 29 Land hilly Soil 2nd rate

T16N R13W 6th P.M.

Chains	North between Sections 20 and 21 Va 13°35' E
.50	Drain descends S.E.
18,00	Same drain descends S.W.
40,00	Set post deposit charred stake, raised mound of earth with pits as per instructions for a 1/4 Sec Cor.
80,00	Set post deposit charred stake raised mound of earth with pits as per instructions for a corner to Sections 16, 17, 20, 21 Land hilly Soil 2nd rate

T16N R13W 6th P M

Chains	East on a random line between Sections 16, and 21 Va 13°38' E
6,00	Ravine Course N.W.
18,00	Ravine Course N.W.
40,00	Set temporary 1/4 Sec. Cor.
59,00	Drain descends North
69,00	Drain descends North
79,80	Intersect N and S line 30 links South of the corner to Sections 15, 16, 21, 22. from which corner I run S 89°47' W on a true line between Sections 16 and 21 Va 13°38' E
39,90	Set post deposit charred stone raised mound of earth with pits as per instructions for a 1/4 Sec Cor
79,80	The corner to Sections 16, 17, 20, 21 Land hilly Soil 2nd rate

T16N R13W 5th P M

Chains	North between Sections 16 and 17 Va 13°37' E
16,00	Drain descends N E
31,00	Drain descends N E
40,00	Set post deposit charred stone raised mound of earth with pits as per instructions for a 1/4 Sec. Cor.
65,00	Ravine Course N.E.
80,00	Set post deposit charred stone raised mound of earth with pits as per instructions for a corner to Sections 8, 9, 16, 17 Land hilly Soil 2nd rate

T16 N R13 W 6th P M

Chains	
	East on a random line between Sections 9 and 16 Va 13°35' E
6,00	Ravine descend North
21,50	Ravine course North
40,00	Set temporary 1/4 Sec. Cor. on Western Slope of Ravine bearing North
61,50	Ravine course N.W.
79,68	Intersect N and S line 28 links West of the corner to Sections 9, 10, 15, 16 from which corner I run N 89°48' W on a true line between Sections 9 and 16 Va 13°35' E
39,84	Set post deposit charred stake raised mound of earth with pits as per instructions for a 1/4 Sec. Cor
79,68	The corner to Sections 8, 9, 16, 17 Land hilly Soil 2nd rate

T16 N R13 W, 6th P M

Chains	
	North between Sections 8 and 9 Va 13°35' E
40,00	Set post deposit charred stake raised mound of earth with pits as per instructions for a 1/4 Sec. Cor.
52,00	Ravine Course N.E.
80,00	Set post deposit charred stake raised Mound of earth with pits as per instructions for a corner to Sections 4, 5, 8, 9 Land hilly Soil good 2nd rate

T16 N R13 W 6th P M

Chains	East on a random line between Sections 4 and 9 Va 13° 35' E
6,30	Creek 10 links wide runs N.E.
31,80	Ravine Course N.E.
40,00	Set post for temporary 1/4 Sec Cor
80,16	Intersect N and S. line at post the corner to Sections 3, 4, 9, 10 from which corner I run West on a true line between Sections 4 and 9 Va 13° 35' E
49,08	Set post deposit charred stake raised mound of earth with pits as per instructions for 1/4 Sec. Cor.
80.16	Corner to Sections 4. 5. 8 & 9

T16 N R13 W 6th P M

Chains	North, on true line between Sections 4 and 5 Va 13° 40' E
16,80	Drain descends N.E.
25,00	Creek 15 links wide runs S.E.
40.00	Set post in Mound for 1/4 Sec Cor
60,00	Ravine Course S.E.
79,20	Set post deposit charred stake raised mound of earth with pits as per instructions for a closing corner to Sections 4 and 5 on the 4th Standard Parallel North
9,49	chains West of the 1/4 Sec Cor on the South Side of Section 33 T17 N R13 W 6th Prin Mer

Aug 6th 1868

T16N R13W 6th P M

Chains	
	North between Sections 31 and 32 Var 13°38' E
39,50	Drain descends S. E.
40,00	Set post deposit charred stake raised Mound of earth with pits as per instructions for a 1/4 Sec. Cor.
80,00	Set post deposit charred stake raised mound of earth with pits as per instructions for a corner to Sections 29, 30, 31 & 32 Land hilly Soil 2nd rate

T16N R13W 6th P M

Chains	
	East on a random line between Sections 29 and 32 Var 13°37' E
16,50	Drain descends South
33,00	Drain descends South
40,00	Set temporary 1/4 Sec. Cor.
47,00	Drain course S. W.
76,00	Drain descend South
80,06	Intersect N and S line at post the corner to Sections 28, 29, 32, 33 from which corner I run West on a true line between Sections 29 and 32 Var. 13° 37' E
40,03	Set post deposit charred stake raised Mound of earth with pits as per instructions for a 1/4 Sec Cor
80,06	The corner to Sections 29, 30, 31, 32 Land hilly Soil 2nd rate

T16N R13W 6th P.M.

chains	
	West on a random line between Sections 30 and 31, Va 13°38' E
3,50	Drain descends North.
25,50	Drain descends North.
40,00	Set temporary 1/4 Sec. Cor.
40,50	Drain descends S.W.
77,90	Intersect West Boundary of Township 11 links North of the corner to Sections 30, 31, from which corner I run N.89°55' E on a true line between Sections 30 and 31 Va 13°38' E
37,90	Set post deposit charred stake raised mound of earth with pits as per instructions for a 1/4 Sec. Cor.
77,90	The corner to Sections 29, 30, 31, 32 Land hilly Soil 2nd rate

T16N R13W 6th P.M.

chains	
	North between Sections 29 and 30 Va 13°38' E
33,00	Drain descends West
40,00	Set post deposit charred stake raised mound of earth with pits as per instructions for a 1/4 Sec. Cor.
57,00	Drain descends N.W.
67,00	Drain descends West
80,00	Set post deposit charred stake raised mound of earth with pits as per instructions for a corner to Sections 19, 20, 29, 30 Land hilly Soil 2nd rate

T 16 N R 13 W 6th P M

Chains	
	East on a random line between Sections 20 and 29 Va 13° 37' E
10,00	Drain descends S.E.
40,00	Set temporary 1/4 Sec. Cor.
42,60	Drain descends S.E.
63,00	Drain descends South.
80,09	Intersect North & line 16 links South of the corner to Sections 20, 21, 28, 29 from which corner I run S 89° 58' W on a true line between Sections 20 and 29 Va 13° 37' E
40,04½	Set post deposit charred stake raised mound of earth with pits as per instructions for a 1/4 Sec. Cor.
80,09	The corner to Sections 19, 20, 29, 30 Land hilly Soil 2nd rate

T 16 N R 13 W 6th P M

Chains	
	West on a random line between Sections 19, 30, Va 13° 37' E
2,50	Drain descends South
40,00	Set temporary 1/4 Sec. Cor.
77,72	Intersect West Boundary of Township 12 links North of the corner to Sections 19 and 30 from which corner I run N 89° 58' E on a true line between Sections 19 and 30 Va 13° 37' E
37,72	Set post deposit charred stake, raised Mound of earth with pits as per instructions for a 1/4 Sec. Cor.
77,72	The corner to Sections 19, 20, 29, 30 Land hilly Soil 2nd rate

T16NR13W 6th PM

Chains	
	North between Sections 19 and 20 Va 13°37' E
6,00	Drain - descends S.W.
40,00	Set post deposit charred Stake raised mound of earth with pits as per instructions for a 1/4 Sec. Cor.
80,00	Set post deposit charred Stake raised mound of earth with pits as per instructions for a corner to Sections 17, 18, 19, 20 Land rolling Soil 2nd rate

T16NR13W 6th PM

Chains	
	East on a random line between Sections 17 and 20 Va 13°35' E
40,00	Set temporary 1/4 Sec. Cor.
5,00	Ravine course South
69,00	Ravine course S.E.
79,68	Intersect N and S line 14 links South of the corner to Sections 16, 17, 20, 21 from which corner I run S89°54' W on a true line between Sections 17 and 20 Va 13°35' E
39,84	Set post deposit charred Stake raised mound of earth with pits as per instructions for a 1/4 Sec. Cor.
79,68	The corner to Sections 17, 18, 19, 20 Land hilly Soil 2nd rate

T16N R13W 6th PM

Chains	
	West on a random line between Sections 18 and 19 Va 13°35' E
3,00	Drain descends NW
33,00	Drain descends NW.
40,00	Set post for temporary 1/4 Sec. Cor.
65,50	Drain descends NW.
77,54	Intersect West Boundary of Township 16 Links North of the corner to Sections 18 and 19 from which corner bears N 89°53' E on a true line between Sections 18 and 19 Va 13°35' E
37,54	Set post deposit charred stake raised Mound of earth with pits as per instructions for a 1/4 Sec. Cor.
77,54	The corner to Sections 17, 18, 19, 20 Land hilly Soil 2nd rate

T16N R13W 6th PM

Chains	
	North between Sections 17 and 18 Va 13°35' E
13,00	Ravine Course West
26,00	Ravine Course West
33,00	Ravine Course West
40,00	Set post deposit charred stake raised Mound of earth with pits as per instructions for a 1/4 Sec. Cor.
45,00	Drain Course East
80,00	Set post deposited charred stake raised Mound of earth with pits as per instructions for a corner to Sections 7, 8, 17, 18
	Land hilly, Soil 2nd rate

T 16 N R 13 W 6th P M

Chains	East on a random line between Sections 8 and 17
	Va 13° 35' E
30,00	Ravine Course N.W.
38,50	Ravine Course N.E.
40,00	Set temporary 1/4 Sec. Cor.
55,00	Ravine Course N.E.
80,20	Intersect N and S line 30 links South of the corner to Sections 8, 9, 16, 17 from which corner I run S 89° 47' W on a true line between Sections 8 and 17
	Va 13,35' E
40,10	Set post deposit charred Stake raised mound of earth with pits as per instructions for a 1/4 Sec Cor
80,20	The corner to Sections 7, 8, 17, 18 Land hilly Soil 2nd rate

T 16 N R 13 W 5th P M

Chains	West on a random line between Sections 7 and 18
	Va 18° 35' E
0,75	Ravine Course N.W.
30,50	Drain declinds N.W.
40,00	Set temporary 1/4 Sec. Cor.
77,63	Intersect West Boundary of Township at post the corner to Sections 7 and 18 from which corner I run East on a true line between Sections 7 and 18
	Va 13° 35 E
37,53	Set post deposit charred Stake raised mound of earth with pits as per instructions for a 1/4 Sec Cor
77,63	The corner to Sections 7, 8, 17, 18 Land hilly Soil 1st rate

T16 N R 13 W 5th P.M.

Chains	
	North between Sections 7 and 8
	Va 13°35' E
5,00	Drain Course West
36,00	Ravine Course N.W.
41,00	Set post deposit charred stake raised
	Mound of earth with pits as per
	instructions for a 1/4 Sec, Cor,
68,00	Ravine ~~Course~~ N.W.
80,00	Set post deposit charred stake
	raised mound of earth with pits
	as per instructions for a corner to
	Sections 5, 6, 7, 8.
	Land hilly Soil 2nd rate

T16 N R 13 W 5th P.M.

Chains	
	East between Sections 5 and 8
	on a random line
	Va 13°35' E
40,00	Set temporary 1/4 Sec, Cor,
80,45	Intersect 4 and 8 line 38 link
	South of the corner to Sections 4,
	5, 8, 9. from wh corner I run
	S 89° 44' W on true line between
	Sections 4, 5.
	Va 13°35' E
40,23	Set post deposit charred stake raised
	Mound of earth with pits as per
	instructions for a 1/4 Sec, Cor
80,46	The corner to Sections 5, 6, 7, 8
	Land hilly Soil 2nd rate

T16N R13W 6th P M

chains	
	West on a random line between Sections 6 and 7
	Va 13°35' E
7,00	Creek 20 lks wide runs N.E.
40,00	Set temporary 1/4 Sec. Cor.
51,50	Drain descends N E
77,40	Intersect West Boundary of Township 13 links South of the corner to Sections 6 and 7 from which corner I run S 89°54' E on a true line between Sections 6 and 7
	Va 13°35' E
37,40	Set post deposit charred stake raised mound of earth with pits as per instructions for a 1/4 Sec Cor
77,40	The corner to Sections 5, 6, 7, 8
	Land hilly Soil 2nd rate

T16N R13W 6th P M

chains	
	North on a true line between Sections 5 and 6
	Va 13°46' E
9,00	Creek 20 links wide runs N.E.
32,00	Ravine Course S.E.
40,00	Set post deposit charred stake raised mound of earth with pits as per instructions for a 1/4 Sec. Cor.
79,40	Set post deposit charred stake raised mound of earth with pits as per instructions for a closing corner to Sections 5 and 6 on the 4th Standard Parallel
	9,89 chains west of the 1/4 Sec Cor on South Side Section 32, T17N R13W.
	Land hilly. Soil 2nd rate
	Aug 7th 1868

General Description

This Township is mostly 2nd rate Soil very hilly and much broken. There is a Small Creek in the North tier of Sections -

The Township is not well adapted to Settlement and cultivation

List of Names.

A list of names of the persons employed to assist in Surveying and Subdividing Township 16 North of Base Line, Range 13 West of the 6th Principal Meridian, showing the respective capacities in which they acted

Wm M Henderson	Chainman
Jas R Ewing	Chainman
W F Hyde	Mounidman
Thos F Thompson	Mounidman

We hereby certify that we assisted John F. Burch Deputy Surveyor in Surveying and Subdividing Township number 16 North of the base line of Range number 13 West of the 6th Principal Meridian and that said Township has been in all respects to the best of our knowledge and belief well and faithfully surveyed, and the boundary monuments planted according to instructions furnished by the Surveyor General.

Mm. W. Henderson chainmen
Jas. P. Ewing chainmen
W. H. Hall Moundmen
Thos. F. Thompson Mound Man

Sworn to and subscribed before me this 10 day of August A. D. 1868 Wm. H. Plate justice of the Peace Hall County Neb.

I John F. Burch deputy Surveyor do solemnly swear that, in pursuance of a joint contract wherein I & Park and John F. Burch are joint contractors with Phineas W. Hitchcock United States Surveyor General for the States of Nebraska and Iowa bearing date the 26th day of May 1868, I have well, faithfully and truly in my own proper person and in strict conformity with the instructions furnished by the Surveyor General the Surveying manual and laws of the United States, surveyed all those parts or portions of Township No 16 North of Range No 13 W. of the 6 P. Prin. Mer. as are represented in the foregoing field notes as having been surveyed

We hereby certify that we assisted John F. Burch Deputy Surveyor in Surveying and Subdividing Township number 16 North of the base line of Range number 13 West of the 6th Principal Meridian and that said Township has been in all respects to the best of our knowledge and belief well and faithfully surveyed, and the boundary monuments planted according to instructions furnished by the Surveyor General.

Wm. W. Henderson chainmen
Jas. P. Ewing chainmen
W. F. Hyde mound men
Thos. F. Thompson mound men

Sworn to and subscribed before me this 10 day of August A. D. 1868 Wm. H. Plate justice of the Peace Hall County Neb.

I John F. Burch deputy Surveyor do solemnly swear that, in pursuance of a joint contract wherein F. Park and John F. Burch are joint contractors with Phineas W. Hitchcock United States Surveyor General for the States of Nebraska and Iowa bearing date the 25th day of May 1868, I have well, faithfully and truly in my own proper person and in strict conformity with the instructions furnished by the Surveyor General the Surveying manual and laws of the United States, surveyed all those parts or portions of Township No 16 North of Range No 13 W. of the 6th Prin. Mer. as are represented in the foregoing field notes as having been surveyed

under my direction; and I do further solemnly swear that all the corners of said Survey have been established and perpetuated in strict accordance with the Surveying Manual and printed instructions, and that the foregoing are the true and original field notes of said Survey.

John F. Burch Deputy Surveyor

Subscribed and sworn to before me this 10th day of August A. D. 1868

Wm H. Platt
Justice of the Peace
Hall County
Nebraska

This is to certify that the above named W. H. Platt is a Justice of the Peace in and for Hall Co. Nebraska

John Wallichs.
Co. Clerk for Hall Co.
Neb.

Surveyor Generals Office
Plattsmouth Neb. Oct 29th 1868

The forgoing field notes of the Survey and Subdivision of Towns ship No 16 North of the Base Line of Range No 13 West of the 6th Principal Meridian in the State of Nebraska executed by John F. Burch under joint contract No 6. dated may 26th 1868 wherein J. B. Park and John F. Burch are joint contractors in the month of August 1868, having been critically examined, the necessary corrections and explanations made, the said field notes and the surveys they describe are hereby approved

P W. Hitchcock
Surveyor General

General Land Office • Original Field Notes

Book Number

382

The images in this file are photographs of the notes of the original surveys of the State of Nebraska on file in the Office of the Nebraska State Surveyor located in Lincoln, Nebraska.

The original surveys in Nebraska began in the mid 1850's and were completed in the mid 1880's. The Nebraska office of the Surveyor General was closed June 30, 1886.