General Land Office • Original Field Notes

Book Number

384

The images in this file are photographs of the notes of the original surveys of the State of Nebraska on file in the Office of the Nebraska State Surveyor located in Lincoln, Nebraska.

The original surveys in Nebraska began in the mid 1850's and were completed in the mid 1880's. The Nebraska office of the Surveyor General was closed June 30, 1886.

Field Notes
of the
Survey and Sub-division
of
Township No 21 North
of
Range No 13 West
of the
Sixth Principal Meridian
in the
State of Nebraska

Executed
by Henry Court Deputy
Surveyor, under Joint Contract
No 51 dated April 22d
1872.

Survey
Commenced May 22d 1872
Completed May 28th 1872

Field Diagram
Town 21 N R 13 W



Township No 21 North Range No 13 West of the 6th Prin. Mer.

List of Names.

A list of the names of those who were employed to assist in surveying and sub-dividing this Township.

Frank Crowell } Chainmen
C. H. Brown }
James Pike } Moundmen
J. G. Porter } Axmen and Flagmen

chains

To determine the proper adjustment of my compass for sub-dividing this Township I commence at the S.E. corner to Township 21. Ranges 12 and 13 West and run North on a blank line along the East Boundary of Section 36.

Variation 12° 45' East

39.90 To a point 40 lks. East of 1/4 Sec. Corner.

79.85 To a point 81 links East of corner to Secs. 25 and 36

To retrace this line or run parallel thereto, my compass must be adjusted to a Variation 13° ~~28~~ 20. East

11 7) 248 (35

53
85
6988 (29

Township No. 21 North. Range No. 13 West of the 6th Prin. Mer.

Chains	
	North bet. Sec. 35 and 36 Variation 13° 20' East
40.00	Set post. deposit chand stake. raise mound of earth with pits. as per instructions. for 1/4 Sec. Cor
80.00	Set post. deposit chand stake. raise mound of earth with pits. as per instructions. for corner to Sec. 25. 26. 35 and 36 Surface broken Sand Hills Soil 3rd rate.

Chains	
	East on random line bet. Sec. 25 and 36 Variation 13° 15' East
40.00	Set post for temporary 1/4 Sec. Corner.
80.06	Intersect East Boundary of Township at point from which corner West on true line bet Sec. 25 and 36 Variation 13° 15' East
40.03	Set post. deposit chand stake. raise mound of earth with pits as per instructions for 1/4 Sec. Cor.
80.06	Corner to Sec. 25. 26. 35 and 36 Surface rolling Soil 2nd rate

Township No 21 North. Range No 13 West of the 6th Prin. Mer.

chains	
	North bet. Secs. 25 and 26
	Variation 13° 20' East
40.00	Set post. deposit charred stake. raise mound of earth with pits. as per instructions for 1/4 Sec. Corner.
80.00	Set post. deposit charred stake. raise mound of earth with pits. as per instructions for corner to Secs. 23. 24. 25 and 26.
	Surface broken
	Soil worthless

chains	
	East on random line bet Secs. 24 and 25
	Variation 13° 15' East
40.00	Set post for temporary 1/4 Sec. Corner.
79.60	Intersect East Boundary of Township at a point 48 lks. North of corner to Secs. 24 and 25 from which corner I run N 89° 39' West on true line bet. Secs. 24 and 25
	Variation 13° 15' East
39.80	Set post. deposit charred stake. raise mound of earth with pits. as per instructions for 1/4 Sec. Co.
79.60	Corner to Secs. 23. 24. 25 and 26
	Surface broken Sand Hills
	Soil 3d. rate

Township No 21 North Range No 13 West of the 6th Prin. Mer.

Chains	
	North- bet. Sec. 23 and 24 Variation 13° 20' East
40.00	Set post. deposit chained stake. raise mound of earth with pits as per instructions for ¼ Sec. Corner
43.00	Leave Sand Hills bearing N.W. and East enter level Bottom
74.00	Leave level bottom and enter rolling land E&W
80.00	Set post. deposit chained stake, raise mound of earth with pits, as per instructions for Corner to Sec. 13. 14. 23 and 24. Surface 1st 43 ch. rolling Soil 3rd sale Next 31 ch. level bottom Soil 1st sale Balance rolling. 3rd sale

No 13 West of the 6th Prin. Mer.

Chains	
	East on random line bet. Sec. 13 and 24 Variation 13° 20' East
20.00	Leave rolling land and enter level Bottom bearing S.W. and N.W.
40.00	Set post for temporary ¼ Sec. Corner.
70.00	Leave level bottom and enter rolling land N.E. and S.W.
79.40	Intersect East Boundary of Township at Post from which corner I ran West on a base line bet. Sect 13 and 24 Variation 13° 20' East
39.70	Set post. deposit chained stake. raise mound of earth with pits. as per instructions for ¼ Sec. Cor
79.40	Corner to Sec. 13. 14. 23 and 24 Surface 1st 20 and last 9 ch. rolling - Soil 3rd sale Balance level Bottom Soil 1st sale

Township No 21 North Range No 13 West of the 6th Prin Mer.

chains	
	North bet. Secs. 13 and 14
	Variation 13° 25' East
40.00	Set post. deposit charred stake, raise mound of earth with pits. as per instructions for 1/4 Sec. Corner.
41.00	Leave rolling land and enter level Bottom N.W. and S.E.
68.20	Creek 20 lks. wide runs S.E.
80.00	Set post. deposit charred stake, raise mound of earth with pits. as per instructions for corner to Secs. 11. 12. 13 and 14
	Surface 1st 41 chs. rolling
	Soil 3d rate
	Balance level Bottom
	Soil 1st rate

chains	
	East on random line bet. Secs. 12 and 13
	Variation 13° 20' East
40.00	Set post for temporary 1/4 Sec. Corner.
55.00	Leave level Bottom and enter Sand Hills N.W. and S.E.
79.10	Intersect East Boundary of Township at a point 84 lks North of corner to Secs. 12 and 13 from which corner I run
	N 89° 24 West on true line bet. Secs. 12 and 13
	Variation 13° 20' East
39.55	Set post. deposit charred stake, raise mound of earth with pits. as per instructions for 1/4 Sec. Cor
79.10	Corner to Secs. 11. 12. 13 and 14
	Surface 1st 55 chs. level
	Soil 1st rate
	Balance Sand Hills
	Soil 3d rate

Township No 21 North Range No 13 West of the 6th Prin Mer

chains	
	North bet. Sec. 11 and 12
	Variation 13° 20' East
36.00	Leave level Bottom and enter High Sand Hills N.W. and S.E.
40.00	Set port. deposit chained stake. raise mound of earth with pits, as per instructions for 1/4 Sec. Cor.
80.00	Set port. deposit chained stake. raise mound of earth with pits. as per instructions for Corner to Sec. 1. 2. 11 and 12
	Surface level Bottom Soil 1st rate
	Balance high Sand Hills Soil worthless

chains	
	East on random line bet. Sec. 1 and 12
	Variation 13° 20' East
40.00	Set port. for temporary 1/4 Sec. Corner.
79.72	Intersect East Boundary of Township at a point 68 lks. North of corner to Sec. 1 and 12 from which corner I run
	N 89° 30' West on line line bet. Sec. 1 and 12
	Variation 13° 20' East
398.6	Set port. deposit charred stake. raise mound of earth with pits as per instructions for 1/4 Sec. Cor.
79.72	Corner to Sec. 1. 2. 11 and 12.
	Surface broken Sand Hills Soil worthless.

Township No 21 North. Range No 13 West of the 6th Prin. Mer

chains	
	North on random line bet. Secs. 1 and 2
	Variation 13° 25' East
40.00	Set post for temporary 1/4 Sec. Corner.
78.43	Intersect North Boundary of Township at a point 20 lks. East of corner to Secs. 1 and 2 from which corner I run
	19° East on true line bet. Secs. 1 and 2
	Variation 13° 25' East
38.43	Set post deposit chained stake. raise mound of earth with pits. as per instructions for 1/4 Sec. Corner.
78.43	Corner to Secs. 1. 2. 11 and 12.
	Surface broken sand Hills
	Soil worthless

May 22d 1872

chains	
	North bet. Secs. 34 and 35
	Variation 13° 20' East
40.00	Set post. deposit chained stake. raise mound of earth with pits. as per instructions for 1/4 Sec. Cor.
80.00	Set post. deposit chained stake raise mound of earth with pits as per instructions for Corner to Secs. 26. 27. 34 and 35
	Surface rolling
	Soil sandy 3d rate

Township No 21 North, Range No 13 West of the 6th Prin. Mer.

chains	
	East on random line bet. Secs. 26 and 35
	Variation 13° 15' East
40.00	Set post for temporary 1/4 Sec. Cor.
80.00	Intersect N and S line at post, corner to Secs. 25. 26. 35 and 36 from which corner I run
	West on a true line bet. Secs. 26 and 35
	Variation 13° 15' East
40.00	Set post. deposit chaned stake. raise mound of earth with pits as per instructions for 1/4 Sec. Corner.
80.00	Corner to Secs. 26. 27. 34 and 35
	Surface rolling
	Soil sandy, worthless

chains	
	North bet. Secs. 26 and 27
	Variation 13° 20' East
40.00	Set post. deposit charred stake. raise mound of earth with pits. as per instructions for 1/4 Sec. Cor.
80.00	Set post. deposit chaned stake. raise mound of earth with pits. as per instructions for corner to Secs. 22. 23. 26 and 27
	Surface rolling
	Soil sandy 3d rate

Township No 21 North. Range No 13 West of the 6th Prin Mer.

chains	
	East on random line bet. Sec. 23 and 26
	Variation 13° 15' East
40.00	Set post for temporary ¼ Sec. Cor.
80.50	Intersect N and S. line at a point 100 lks South of corner to Sec. 23. 24. 25 and 26 from which corner I stand
	S 89° 15' West on true line bet. Sec. 23 and 26
	Variation 13° 15' East
40.25	Set post. deposit chaned stake, rais mound of earth with pits as per instructions for ¼ Sec. Corner.
80.50	Corner to Sec. 22. 23 26 and 27.
	Surface rolling
	Soil sandy 2d rate

chains	
	North bet Sec. 22 and 23
	Variation 13° 23' East
40.00	Set post. deposit chaned stake, rais mound of earth with pits. as per instructions for ¼ Sec. Cor
80.00	Set Post. deposit chaned stake. rais mound of earth with pits. as per instructions for corner to Sec. 14. 15. 22 and 23
	Surface rolling
	Soil sandy 2d rate

Township No 21 North Range No 13 West of the 6th Prin. Mer.

chains	
	East on random line bet Secs. 14 and 23
	Variation 13° 20' East
40.00	Set post for temporary 1/4 Sec. Cor.
80.00	Intersect N and S. line at post corner to Secs. 13. 14. 23 and 24 from which corner I run
	West on true line bet Secs. 14 and 23
	Variation 13° 20' East
40.00	Set post. deposit charred stake. raise mound of earth with pits as per instructions for 1/4 Sec. Cor
80.00	Corner to Secs. 14. 15. 22 and 23
	Surface rolling
	Soil sandy 3d rate

chains	
	North bet. Secs. 14 and 15
	Variation 13° 20' East
40.00	Set post. deposit charred stake, raise mound of earth with pits as per instructions for 1/4 Sec. Cor.
77.00	Leave rolling land and enter level Bottom S E and S W
80.00	Set post. deposit charred stake, raise mound of earth with pits as per instructions for corner to Secs. 10. 11. 14 and 15
	Surface rolling
	Soil sandy 3d rate

Township No 21 North. Range

chains	
	East on random line bet Sec. 11 and 14
	Variation 13° 20' East
40.00	Set post for temporary 1/4 Sec. Corner.
70.00	Creek 20 lks wide runs S.E.
80.03	Intersect N and S line at a point 15 lks. S. of corner to Sec. 10.11.14 and 15 from which corner I run S 89° 54' West on true line bet. Sec. 11 and 14
	Variation 13° 20' East
40.01½	Set post. deposit chained stake. raise mound of earth with pits as per instructions for 1/4 Sec. Corner.
80.03	Corner to Sec. 10.11.14 and 15
	Surface level bottom
	Soil 2d. rate

No 13 West of the 6th Prin. Mer.

chains	
	North bet. Sec. 10 and 11
	Variation 13° 30' East
40.00	Set post. deposit chained stake. raise mound of earth with pits. as per instructions for 1/4 Sec. Corner.
51.00	Drain from S.W. to S.E.
63.00	Drain from N.W. to S.E.
80.00	Set post deposit chained stake. raise mound of earth with pits. as per instructions for corner to Sec. 2. 3. 10 and 11
	Surface level
	Soil sandy - 2d. rate

Township No 21 North Range No 13 West of the 6th Prin. Mer.

chains	
	East on random line bet. Sec. 2 and 11
	Variation 13° 20' East
14.30	Leave level bottom enter Sand Hills N.W. & S.E.
40.00	Set post for temporary 1/4 Sec. Cor.
79.70	Intersect N and S line at a point 10 lks. S. of corner to Secs. 1. 2. 11 and 12 from which corner I run S 89° 56' West on true line bet. Secs. 2 and 11
	Variation 13° 20' East
39.85	Set post. deposit charred stake. raise mound of earth with pits as per instructions for 1/4 Sec. Corner.
79.70	Corner to Secs. 2. 3. 10 and 11
	Surface broken Sand Hills Soil worthless

chains	
	North on random line bet Secs. 2 and 3
	Variation 13° 30' East
10.00	Leave level Bottom and enter Sand Hills N.W. & S.E.
40.00	Set post for temporary 1/4 Sec. Corner.
79.50	Intersect North Boundary of Township at a point 48 lks. East of corner to Secs. 2 and 3 from which corner I run S 21 East on true line bet. Secs. 2 and 3
	Variation 13° 30' East
39.50	Set post. deposit charred stake. raise mound of earth with pits as per instructions for 1/4 Sec. Corner.
79.50	Corner to Secs. 2. 3. 10 and 11
	Surface 1st 10 chs. level bottom Soil 2d rate
	Balance broken Sand Hills Soil 3d rate

May 23rd 1872

Township No 21 North Range No 13 West of the 6th Prin Mer

chains	chains	
		North bet. Sec. 33 and 34
		Variation 13° 30' East
14. 40.	40.00	Set port. deposit chained stake. raise mound of earth with pits as per instructions for 1/4 Section Corner.
79.	80.00	Set port. deposit chained stake. raise mound of earth with pits as per instructions for corner to Sec. 27. 28. 33 and 34
3.9		Surface rolling
		Soil Sandy 3d rate
79		

chains	
	East on random line bet. Sec. 27 and 34
	Variation 13° East
40.00	Set port for temporary 1/4 Sec. Corner.
80.25	Intersect N and S line at a point 18 links N. of corner to Sec. 26. 27. 34 and 35 from which corner I run
	N 89° 52' West on true line bet. Sec. 27 and 34
	Variation 13° East
40.12½	Set port. deposit chained stake. raise mound of earth with pits as per instructions for 1/4 Sec. Cor
80.25	Corner to Sec. 27. 28. 33 and 34
	Surface rolling
	Soil 3d rate — sandy

Township No 21 North. Range No 18 West of the 6th Prin Mer

Chains	
	North bet Sec. 27 and 28
	Variation 13° 30' East
40.00	Set post. deposit chained stake. raise mound of earth with pits. as per instructions for 1/4 Sec. Cor.
80.00	Set post. deposit chained stake raise mound of earth with pits. as per instructions for corner to Sec. 21. 22. 27 and 28
	Surface rolling
	Soil sandy 3rd rate

Chains	
	East on random line bet. Sec. 22 and 27
	Variation 1° East
40.00	Set post for temporary 1/4 Sec. Corner.
80.38	Intersect N. and S. line at a point 4 Lks North of Corner to Sec. 22. 27 26 and 23 from which corner I found N 89° 38' West on line bet. Sec. 22 and 23
	Variation 18° East
46.19	Set post. deposit chained stake. raise mound of earth with pits. as per instructions for 1/4 Section Corner
80.38	Corner to Sec. 21. 22. 27 and 28
	Surface rolling
	Soil sandy 3rd rate

Township No 21 North Range No 13 West of the 6th Prin. Mer.

chains	
	North bet Sec. 21 and 22
	Variation 13° 30' East
40.00	Set post. deposit charred stake. raise mound of earth with pits. as per instructions for 1/4 Sec. Cor.
80.00	Set post. deposit charred stake. raise mound of earth with pits. as per instructions for corner to Sec. 15.16.21 and 22
	Surface rolling
	Soil sandy 3d rate

chains	
	East on random line bet. Sec. 15 and 22
	Variation 13° East
40.00	Set post for temporary 1/4 Sec. Corner.
80.50	Intersect N and S line at a point 8 lks. South of corner to Sec. 14.15.22 and 23 from which corner I run
	S 89° 57' West on true line bet. Sec. 15 and 22
	Variation 13° East
40.25	Set post. deposit charred stake. raise mound of earth with pits as per instructions for 1/4 Sec. Cor.
0.50	Corner to Sec. 15.16.21 and 22
	Surface rolling
	Soil sandy, 3d rate

Township No 21 North Range No 13 West of the 6th Prin. Mer

chains	
	North bet. Sec. 15 and 16
	Variation 13° 25' East
40.00	Set post. deposit chained stake. raise mound of earth with pits as per instructions for 1/4 Sec. Cor.
80.00	Set post. deposit chained stake. raise mound of earth with pits as per instructions for corner to Sec. 9. 10. 15 and 16
	Surface rolling.
	Soil Sandy 3d rate.

chains	
	East on random line bet. Sec. 10 and 15
	Variation 13° East
16.00	Leave rolling land and enter level bottom N.W. and S.E.
40.00	Set post for temporary 1/4 Sec. Corner.
80.32	Intersect N. and S. line at a point 27 lks South of corner to Sec. 10. 11. 14 and 15 from which corner I run S 89 - 48' West on true line bet. Sec. 10 and 15
	Variation 13° East
40.16	Set post. deposit chained stake. raise mound of earth with pits as per instructions for 1/4 Sec. Corner
80.32	Cor to sus 9. 10. 15 + 16
	Surface 1" 16 chs. rolling
	Soil 3d rate
	Balance level bottom
	Soil Sandy 2d rate

Township No 21 North Range No 12 West of the 6th Prin Mer

chains	
	North bet Sec. 9 and 10
	Variation 13° 25' East
7.00	Enter level Bottom, leave rolling land N.W.S.
40.00	Set post. deposit charred stake. raise mound of earth with pits. as per instructions for 1/4 Sec. Corner.
55.50	Drain runs N.E.
80.00	Set post. deposit charred stake, raise mound of earth with pits. as per instructions for corner to Sec. 3.4. 9 and 10
	Surface
	Soil 1st 7 chs. rolling
	Soil 3d rate
	Balance level bottom
	Soil Sandy - 2d rate

chains	
	East on random line bet Sec. 3 and 10
	Variation 13° East
6.00	Drain runs S.E.
33.00	Same drain runs N.E.
40.00	Set post for temporary 1/4 Sec. Corner.
40.50	Same drain runs S.E.
80.20	Intersect N and S line at a point 29 lks. S. of corner to Sec. 2.3.10 and 11 from which corner I run
	S. 89° ~~47'~~ 48' West on true line bet. Sec. 3 and 10
	Variation 13° East
40.10	Set post. deposit charred stake. raise mound of earth with pits as per instructions for 1/4 Sec. Corner.
80.20	Corner to Sec. 3.4.9 and 10
	Surface level
	Soil sandy 2d rate

Township No 21 North. Range No 13 West of the 6th Prin. Mer.

chains	
	North on random line bet. Secs. 3 and 4
	Variation 13° 25 East
4.00	Drain runs S.E.
40.00	Set post for temporary 1/4 Sec. Corner.
48.00	Leave level bottom and enter rolling land S.E. and N.W.
79.38	Intersect North Boundary of the Township at a point 11 lks. East of corner to Secs. 3 and 4 from which corner I run
	S 5 East on true line bet Secs. 3 and 4
	Variation 13° 25 East
39.38	Set post. deposit charred stake. raise mound of earth with pits as per instructions for 1/4 Sec. Corner.
79.38	Corner to Secs. 3.4.9 and 10
May 24th 1872	Surface 1st 48 chs. level bottom
" 15	Soil sandy 2d rate. Balance Hilly 3d rate

chains	
	North bet. Secs. 32 and 33
	Variation 13° 30 East
16.00	Drain runs S.E.
40.00	Set post. deposit charred stake. raise mound of earth with pits as per instructions for 1/4 Sec. Corner.
80.00	Set post. deposit charred stake. raise mound of earth with pits as per instructions for corner to Secs. 28. 29. 32 and 33
	Surface rolling
	Soil 3d rate Sandy.

Township No 21 North: Range

chains	
	East on random line bet. Sec. 28 and 33
	Variation 13° East
40.00	Set post for temporary 1/4 Sec. Corner.
79.93	Intersect N. and S. line at a point 50 lks. North of corner to Sec. 27. 28. 33 and 34 from which corner I run
	N 89° 39' West on true line bet. Sec. 28 and 33
	Variation 13° East
39.96½	Set post. deposit chained stake. raise mound of earth with pits as per instructions for 1/4 Sec. Corner.
79.93	Corner to Sec. 28. 29. 32 and 33
	Surface rolling
	Soil sandy 3d rate

No 13 West of the 6th Prin. Mer.

chains	
	North bet. Sec. 28 and 29
	Variation 13° 30' East
40.00	Set post. deposit chained stake. raise mound of earth with pits. as per instructions for 1/4 Sec. Corner.
80.00	Set post. deposit chained stake. raise mound of earth with pits as per instructions for corner to Sec. 20. 21. 28 and 29
	Surface rolling
	Soil sandy 3d rate

Township No 21 North. Range No 13 West of the 6th Prin. Mer.

chains	
	East on random line bet Secs. 21 and 28
	Variation 13° East
40.00	Set post for temporary 1/4 Sec. Corner.
79.82	Intersect N and S. line at a point 40 lks. N. of Corner to Secs. 21. 22. 27 and 28 from which corner I mor
	N 89° 43' West on true line bet. Secs. 21 and 28
	Variation 13° East
39.91	Set post. deposit chained stake. raise mound of earth with pits as per instructions for 1/4 Sec. Corner
79.82	Corner to Secs. 20. 21 28 and 29
	Surface rolling
	Soil Sandy 3d. rate

chains	
	North bet. Secs. 20 and 21
	Variation 13° 30' East
40.00	Set post. deposit chained stake. raise mound of earth with pits as per instructions for 1/4 Sec. Corner.
80.00	Set post. deposit chained stake. raise mound of earth with pits as per instructions for corner to Secs. 16. 17. 20 and 21
	Surface rolling
	Soil 3d. rate & sandy.

Township No 21 North Range

Chains	
	East on random line bet. Sec. 16 and 21
	Variation 13° East
40.00	Set post for temporary 1/4 Sec. Corner.
79.91	Intersect N and S line at a point 29 lks. North of corner to Sec 15. 16. 21 and 22 from which corner I run N 89° 48' West on true line bet Sec. 16 and 21
	Variation 13° East
39.95½	Set post. deposit charred stake. raise mound of earth with pits as per instructions for 1/4 Sec. Corner.
79.91	Corner to Sec. 16. 17. 20 and 21
	Surface rolling
	Soil sandy 3d. rate

No 13 West of the 6th Prin. Mer.

Chains	
	North bet. Sec. 16 and 17
	Variation 13° 25' East
0.00	Set post. deposit charred stake. raise mound of earth with pits as per instructions for 1/4 Sec. Corner.
0.00	Set post. deposit charred stake. raise mound of earth with pits as per instructions for corner to Sec. 8. 9. 16 and 17
	Surface rolling
	Soil sandy 3d. rate

Township No 21 North Range No 13 West of the 6th Prin Mer

chains	chains	
		East on random line bet. Sec. 9 and 16
		Variation 13° East
40..	40.00	Set port for temporary 1/4 Sec Corner.
79..	80.39	Intersect N and S. line at a point 20 lks N. corner to Sec. 9. 10. 15 and 16 from which corner I run
		N 89° 51' West on line line bet Sec. 9 and 16
		Variation 13° E
39.9	40.19½	Set port. deposit chained stake. raise mound of earth-with-pits as per instructions for 1/4 Sec. Corner.
79.	80.39	Corner to Sec. 8. 9. 16 and 17
		Surface broken
		Soil 3d rate

chains	
	North bet. Sec. 8 and 9
	Variation 13° 25' East
40.00	Set port. deposit chained stake. raise mound of earth-with-pits as per instructions for 1/4 Sec. Corner.
60.00	Leave rolling land and enter Bottom land N. W. and S. E.
80.00	Set port. deposit chained stake raise mound of earth-with-pits as per instructions for Corner to Sec. 4. 5. 8 and 9
	Surface 1st 60 chs rolling
	Soil sandy 3d rate

Township No 21 North Range No 13 West of the 6th P.M.

chains	
	East on random line bet. Sec. 4 and 9
	Variation 13° East
9.00	Drain runs S.E.
40.00	Set port for temporary 1/4 Sec. Corner.
80.21	Intersect N and S line at port, corner to Sec. 3.4.9 and 10 from which corner I run
	West on true line bet Sec. 4 and 9
	Variation 13° East
40.10½	Set port. deposit chained stake, raise mound of earth-with-pits as per instructions for 1/4 Sec. Cor.
80.21	Corner to Sec. 4.5.8 and 9
	Surface level bottom
	Soil 2d rate

chains	
	North on random line bet. Sec. 4 and 5
	Variation 13° East
7.00	Drain runs S.E.
336.00	Drain runs S.E.
440.00	Set port for temporary 1/4 Sec. Corner.
448.00	Leave level bottom and enter rolling land, bearing East and N.W.
880.00	Intersect North Boundary of Township at a port corner to Sec. 4 and 5 from which corner I run
	South on true line bet Sec. 4 and 5
	Variation 13° East
440.00	Set port. deposit chained stake, raise mound of earth-with-pits as per instructions for 1/4 Sec. Corner.
80.00	Corner to Sec. 4.5.8 and 9
	Surface 1st 48 ch. level bottom
May 25th 187[illegible]	Soil 2d rate. Balance rolling soil 3d rate

Township No 21 North. Range No 13 West of the 6th Prin. Mer.

chains	
	North bet. Sec. 31 and 32
	Variation 14° East
40.00	Set port. deposit chained stake. raise mound of earth-with-pits. as per instructions for 1/4 Sec. Corner.
42.00	Leave very rolling land and enter gently rolling land N.W.
53.00	Drain runs N.E.
80.00	Set port. deposit chained stake. raise mound of earth-with-pits as per instructions for corner to Sec. 29. 30. 31 and 32.
	Surface 1st 42 chs. very rolling
	Soil 2d rate
	Balance rolling
	Soil 2d rate

chains	
	East on random line bet. Sec. 29 and 32
	Variation 13° East
6.00	Drain S.E.
40.00	Set port for Temporary 1/4 Sec. Corner.
80.40	Intersect N. and S line at a point 90 lks. North of corner to Sec. 28. 29. 32 and 33 from which corner I run
	N 89° 21' West on true line bet. Sec. 29 and 32
	Variation 13° East
40.20	Set port. deposit chained stake. raise mound of earth-with-pits. as per instructions for 1/4 Sec. Corner.
80.40	Corner to Sec. 29. 30. 31 and 32
	Surface rolling
	Soil Sandy 3d rate

Township No 21 North Ran

chains	
	West on random line bet. Secs. 30 and 31
	Variation 13° 15' E
40.00	Leave gently rolling land and enter very rolling land N.W. and S.E.
	Set post. for temporary 1/4 sec. cor ~~deposit chaned stake. raise mound of earth with pits. as per instructions for 1/4 Sec.~~
77.30	Intersect West Boundary of Township at a post corner to Secs. 30 and 31 from which corner I run East on a true line bet. Secs. 30 and 31
	Variation 13° 15' E
37.30	Set post. deposit chaned stake. raise mound of earth with pits. as per instructions for 1/4 Sec. Corners.
77.30	Corner to Secs. 29. 30 31 and 32
	Surface rolling
	Soil sandy 2" rate

No 13 West of the 6th Prin. Mer.

chains	
	North on line bet. Secs. 29 and 30.
	Variation 14° East
4.00	Drain S.E.
40.00	Set post. deposit chaned stake. raise mound of earth with pits as per instructions for 1/4 Sec. Corners.
80.00	Set post. deposit chaned stake. raise mound of earth with pits. as per instructions for corner to Secs. 19. 20. 29 and 30
	Surface rolling
	Soil sandy 2" rate

Township No 21 North Range No 13 West of the 6th Prin. Mer.

chains		
		East on random line bet Secs. 20 and 29
		Variation 13° 15' East
4.	40.00	Set post for temporary 1/4 Sec. Corner.
7	80.24	Intersect N and S line at a point 30 lks. N. of corner to Secs. 20. 21. 28 and 29 from which corner I run N 89° 47' West on true line bet. Secs. 20 and 29
		Variation 13° 15' East
3	40.12	Set post. deposit charred stake. raise mound of earth with pits. as per instructions for 1/4 Sec. Corner.
7	80.24	Corner to Secs. 19. 20. 29 & 30 — Surface rolling Soil sandy 2d. rate

chains	
	West on random line bet. Secs. 19 and 30
	Variation 13° 15' East
40.00	Set post for temporary 1/4 Sec. Corner. P
70.00	Drain runs S.E.
77.15	Intersect West Boundary of Township at a point 5 lks. South of corner to Secs. 19 and 30 from which corner I run S 89° 58' East on true line bet. Secs. 19 and 30
	Variation 13° 15' East
37.15	Set post. deposit charred post. raise mound of earth with pits as per instructions for 1/4 Sec. Corner.
77.15	Corner to Secs. 19. 20. 29 and 30 Surface gently rolling Soil 2d. rate

Township No 21 North Range No 13 West of the 6th Prin Mer

Chains	
	North bet. Secs. 19 and 20
	Variation 14° East
40.00	Set post. deposit chained stake. raise mound of earth with pits as per instructions for 1/4 Sec. Corner.
80.00	Set post. deposit chained stake. raise mound of earth with pits. as per instructions for corner to Secs. 17. 18 19 and 20
	Surface rolling
	Soil sandy 2d rate

Chains	
	East on random line bet. Secs. 17 and 20
	Variation 13° East
40.00	Set post for temporary 1/4 Sec. Corner.
80.74	Intersect N and S line at a point 25 lks N. of corner to Secs. 16. 17. 20 and 21 from which corner I run N 89° 49' West on true line bet. Secs. 17 and 20.
	Variation 13° East
40.37	Set post. deposit chained stake. raise mound of earth with pits. as per instructions for 1/4 Sec. Corner.
80.74	Corner to Secs. 17. 18. 19 and 20
	Surface gently rolling
	Soil 2d rate

Township No 21 North. Range No 13 West of the 6th Prin Mer.

Chains	
	West on random line bet. Sec. 18 and 19
	Variation 13° East
39.80	Drain S.W.
40.00	Set post for temporary 1/4 Sec. Cor.
76.15	Intersect West Boundary of Township at post, corner to Sec. 18 and 19 from which corner I run
	East on a true line bet. Sec. 18 and 19
	Variation 13° East
36.15	Set post deposit chained stake, raise mound of earth-with-pits as per instructions for 1/4 Sec. Corner.
76.15	Corner to Sec. 17. 18. 19 and 20
	Surface rolling
	Soil Sandy 2d rate

Chains	
	North bet. Sec. 17 and 18
	Variation 13° 55' East
40.00	Set post. deposit chained
40.00	stake, raise mound of earth-with-pits, as per instructions for 1/4 Sec. Corner.
80.00	Set post. deposit chained
80.00	stake, raise mound of earth-with-pits. as per instructions for corner to Sec. 7. 8. 17 and 18
	Surface rolling
	Soil sandy 2d rate

May 27th 1872

Township No 21 North. Range No 13 West of the 6th Prin. Mer.

Chains		Chains	
	East on random line bet Secs. 8 and 17		West on random line bet Secs. 7 and 18
	Variation 13° 15'		Variation 13° 15' East
40.00	Set post for temporary 1/4 Sec. Corner.	40.00 40.00	Set post for temporary 1/4 Sec. Corner.
80.70	Intersect N and S line at post, corner to Secs. 8. 9. 16 and 17 from which corner I run West on true line bet Secs. 8 and 17	76.55 76.55	Intersect West Boundary of Township at post, corner to Secs. 7 and 18 from which corner I run East on true line bet Secs. 7 and 18
	Variation 13° 15' East		Variation 13° 15' East
40.35	Set post. deposit chained stake. raise mound of earth-with-pits as per instructions for 1/4 Sec. Corner.	36.55 36.55	Set post. deposit chained stake. raise mound of earth-with-pits as per instructions for 1/4 Sec. Corner.
80.70	Corner to Secs. 7. 8. 17 and 18	76.55	Corner to Secs. 7. 8. 17 and 18.
	Surface rolling		Surface rolling
	Soil sandy 3d rate		Soil sandy 2d rate

Township No 21 North & No 13 West of the 6th Prin. Mer.

chains		chains	
	North bet. Secs. 7 and 8		East on random line
	Variation 13° 45'		bet. Secs. 5 and 8
			Variation 13° East
40.00	Set post. deposit chained	2.00	Leave rolling land + enter level bottom N.W. S.E.
	stake. raise mound of	40.00	Set post for temporary
	earth with pits. as	40.00	1/4 Sec. Corner.
	per instructions for 1/4	80.67	Intersect N and S line
	Sec. Corner.	80.67	at a point 40 lks. S.
80.00	Set post. deposit chained		of corner to Secs. 4.5.8
	stake. raise mound		and 9 from which corner
	of earth with pits		I run
	as per instructions		S 89° 43' West on true
	for corner to Secs.		line bet. Secs. 5 and 8
	5.6.7 and 8		Variation 13° East
	Surface rolling	40.33½	Set post. deposit chained
	Soil 2d rate	40.33½	stake. raise mound
			of earth with pits as
			per instructions for
			1/4 Sec. Corner.
		80.67	Corner to Secs. 5.6.7.8
		80.67	Surface 1st 2 chs. rolling
			Soil 2d rate
			Balance level
			Soil 1st rate

Township No 21 North. Ran

chains	
	West on random line bet. Secs. 6 and 7
	Variation 13° 15' E
40.00	Set post. for temporary 1/4 Sec. Corner.
76.80	Intersect West Boundary of Township at post. corner to Secs. 6 and 7 from which corner I run
	East on true line bet Secs. 6 and 7
	Variation 13° 15' E
36.80	Set post. deposit charred stake. raise mound of earth with pits as per instructions for 1/4 Sec. Corner.
76.80	Corner to Secs. 5. 6. 7 and 8
	Surface rolling
	Soil Sandy. 2d

No 13 West of the 6th Prin. Mer.

chains	
	North on random line bet Secs. 5 and 6
	Variation 13° 30' East
1.00	Leave rolling land & enter level bottom bears N.W. and S.E.
40.00	Set post for temporary 1/4 Sec. Corner
43.00	Drain runs S.E.
79.96	Intersect North Boundary of Township at a point 18 lks. West of corner to Secs. 5 and 6 from which corner I run
	S 8 West on true line bet Secs. 5 and 6
	Variation 13° 30' East
39.96	Set post. deposit charred stake. raise mound of earth with pits as per instructions for 1/4 Sec. Corner.
79.96	Corner to Secs. 5. 6. 7 and 8
	Surface level
	Soil 1st rate { May 28th 1872

General Description.

There is a small stream of water, runni[illegible] easterly through most of this Township and emptying into the Ced[illegible] Along this stream the[illegible] is a wide bottom of 1st rate land.
North East of this Small Stream there is nothi[illegible] but worthless Sand Hills.
South of this Stream and four miles West there is nothing but Sand Hills.
West of the 4th mile, th[illegible] surface is gently rolli[illegible] Soil generally 1st rate [illegible]

List of Names.

A list of the names of the individuals employed to assist in running, measuring or marking the lines and corners described in the foregoing field notes of Township No 21 North. Range No 13 West of the 5th Prin. Mer.

Frank Crowell } Chainmen
C. H. Brown }
James Pike } Moundmen
J. G. Porter } Axmen & Flagmen

We hereby certify that we assisted Henry Court deputy Surveyor, in surveying and sub-dividing Township No 21 North of the base line of Range No 13 West of the 6th Principal Meridian, and that said Township has been in all respects to the best of our knowledge and belief, well and faithfully surveyed and the boundary monuments planted according to the instructions furnished by the Surveyor General.

Frank Dowell } Chainmen
C. H. Brown
James Pike } Moundmen
J. C. Foster } Axmen & Flagmen

Subscribed and sworn to by the above named persons, before me, a Notary Public for the County of Antelope, State of Nebraska, this 18th day of June - 1872.

H C Blanchard
Notary Public

I, Henry Court, Deputy Surveyor do solemnly swear that in pursuance of a joint contract wherein Chauncey Wiltse, George T. Kendall and Henry Court are joint Contractors with E.E. Cunningham United States Surveyor General for the District of Nebraska and Iowa, bearing date the 22d day of April 1872. I have well, faithfully and truly in my own proper person and in strict conformity to the instructions of the Surveyor General, the Surveying Manual and the laws of the United States, surveyed all those parts or portions of Township No 21 North of the base line of Range No 13 West of the 6th Principal Meridian, as are represented

in the foregoing field notes as having been surveyed under my direction; and I further solemnly swear that all the corners of said surveys, have been established and perpetuated in strict accordance with the Surveying Manual and printed instructions and that the foregoing field notes are the true and original field notes of such Survey.

Henry Court
Deputy Surveyor

Subscribed by the said Henry Court, Deputy Surveyor, and sworn to before me a Notary Public for Antelope County State of Nebraska this 15th day of June 1872.

H. Blanchard

Surveyor General's Office
Plattsmouth Aug 19 1872

The foregoing field notes of the Survey of the sub-division lines of Township No 21 N. Range No 13 W. 6th P.M. in the State of Nebraska Executed by Henry Court Deputy Surveyor under Joint Contract No 51, dated April 22, 1872, wherein Chauncey Wiltse George T. Kendall and Henry Court are joint Contractors in the month of May 1872, having been critically examined the necessary corrections and explanations made the said field notes and the surveys they describe are hereby approved.

E. E. Cunningham
Surveyor General.

Index Diagram
Town 22 N. R 13 W.



6	60	5	44	4	33	3	22	2	11	1
59		58		43		32		21		10
7	57	8	42	9	31	10	20	11	9	12
56		55		41		30		19		8
18	54	17	40	16	29	15	18	14	7	13
53		52		39		28		17		6
19	51	20	38	21	27	22	16	23	5	24
50		49		37		26		15		4
30	48	29	36	28	25	27	14	26	3	25
47		46		35		24		13		2
31	45	32	34	33	23	34	12	35	1	36

Field Notes
of the
Survey and Sub-division
of
Township No 22 North
of
Range No 13 West
of the
6th Prin. Meridian
in the
State of Nebraska.

Executed
by George T Kendall, Deputy
Surveyor. under joint
Contract No 51. dated
April 22d 1872.

Survey
Commenced May 22d 1872
Completed May 28th 1872

List of Names.

A list of the names of the persons employed to assist in sub-dividing this Township.

John Mangold } Chainmen
W. H. Philips }
Trefla Grenier } Moundmen
B. T. Stout } Axmen and Flagmen

To determine the proper adjustment of my compass for sub-dividing this Township I commence at the corner to Townships 21 and 22 North. Ranges 12 and 13 West and run North on a blank line along the East Boundary of Section 36

Variation 13° 10' East

37.79 To a point 23 links East of 1/4 Sec. Corner.

79.58 To a point 46 lks. East of corner to Secs. 25 and 36

Therefore to retrace this line or run parallel thereto, my compass must be adjusted to a

Variation 13° 30' East

Township No 22 North- Ra No 13 West of the 6th Prin. Mer.

Chains	
	North bet. Sec. 35 and 36 Variation 18° 30'
40.00	Set post. deposit chains stake. raise mound of earth with pits as per instructions for 1/4 Sec. Corner.
80.00	Set post. deposit chains stake. raise mound of earth with pits as per instructions for corner to Sec. 25. 26. 35 and 36 Surface broken Sand Hills Soil worthless.

Chains	
	East on random line bet. Sec. 25 and 36 Variation 18° 30' East
40.00	Set post for temporary 1/4 Sec. Corner.
80.00	Intersect East Bound ary of Township at a point 40 Lks. North of corner to Sec. 25 and 36 from which corner I run N 89° 45' West on true line bet. Sec. 25 and 36 Variation 18° 30' East
40.00	Set post. deposit chains stake. raise mound of earth with pits as per instructions for 1/4 Sec. Corner.
80.00	Corner to Sec.s 25. 26. 35 and 36. Surface broken Sand Hills Soil worthless

Township No 22 North. Range No 13 West of the 6th Prin. Mer.

chains	
	North bet Secs. 23 and 26
	Variation 13° 30' East
40.00	Set post. deposit chained stake. raise mound of earth with pits as per instructions for 1/4 Sec. Corner.
80.00	Set post deposit chained stake. raise mound of earth with pits as per instructions for corn to Secs 23.24.25 & 26
	Surface broken
	Soil sandy - worthless

chains	
	East on random line bet. Secs. 24 and 25
	Variation 13° East
40.00	Set post for temporary 1/4 Sec. Corner.
74.00	Leave Sand Hills and enter level bottom N.W. and S.E.
77.50	Cedar Creek 64 lks. wide flows S.E.
80.40	Intersect East Boundary of Township at a point 30 lks. N. of corner to Secs. 24 and 25 from which corner I run.
	N 89° 47' West on true line bet. Secs. 24 & 25
	Variation 13° East
40.20	Set post. deposit chained stake. raise mound of earth with pits as per instructions for 1/4 Sec. Corner.
80.40	Corner to Secs. 23. 24. 25. 26
	Surface broken. Soil sandy. worthless

Township No 22 North Range No 13 West of the 6th Prin. Mer.

Chains	
	North bet. Secs. 23 and 24
	Variation 13° 30' East
40.00	Set post. deposit chained stake. raise mound of earth with pits. as per instructions for 1/4 Sec. Cor.
80.00	Set post. deposit chained stake. raise mound of earth with pits as per instructions for Corner to Secs. 13. 14. 23 and 24
	Surface broken
	Soil sandy worthless

Chains	
	East on random line bet. Secs. 13 and 24
	Variation 13° East
3.00	Leave broken Sand Hills N.W. and S.E. and enter level bottom.
30.00	Cedar Creek 68 lks. wide flows S.E.
40.00	Set post. (for temporary gr. Sec. cor.) ~~deposit chained stake. raise mound of earth with pits. as per instructions for 1/4 Sec. Corner.~~
80.75	Intersect East Boundary of Township at a point 35 lks. North of corner to Secs. 13 and 24 from which corner
	I run
	N 89° 45' West on true line bet. Secs. 13 and 24
	Variation 13° East
40.37 1/2	Set post. deposit chained stake. raise mound of earth with pits as per instructions for 1/4 Sec. Cor.
80.75	Corner to Secs. 13. 14. 23 and 24
	Surface level bottom, Soil 2" rate

Township No 32 North, Range No 13 West of the 6th Prin. Mer.

Chains		Chains	
	North bet. Sec. 18 and 19. Variation 13° 15' East.		East on random line bet. Sec. 12 and 18. Variation 12° 30' East
1.00	Leave Sand Hills and enter level bottom N.W. and S.E.	22.00	Leave legal subdivision & enter Sand Hills N.W.
5.20	Cedar Creek 50 lks. wide flows S. & E.	40.00	Set post for temporary 1/4 Sec. Mound.
13.00	Cedar Creek 80 lks. wide flows S.W.	80.58	Intersect East Boundary of Township at a point 12 lks. N. of corner to Sec. 12 and 13 from which corner I mound N 89° 55' West on true line bet. Sec. 12 and 13. Variation 12° 30' East
14.00	Cedar Creek 50 lks. wide flows S.E. enter 2d bottom		
20.00	Leave Second bottom and enter level bottom S.W. and S.E.	40.29	Set post, deposit chamd slate, raise mound of earth with pits as per instructions for 1/4 Sec. Corner.
40.00	Set post, deposit chamd slate, raise mound of earth with pits as per instructions for 1/4 Sec. Corner.	80.58	Corner to Sec. 11. 12. 13 and 14.
80.00	Set post, deposit chamd slate, raise mound of earth with pits as per instructions for corner to Sec. 11, 12, 13 and 14.		Surface 1st 22 chs. level Soil 2d rate Balance - Sand Hills Soil worthless
	Surface level		
	Soil 2d rate		

Township No 22 North. Range No 13 West of the 6th Prin. Mer.

Chains		Chains	
	North- bet Sec. 11 and 12 Variation 13° East		East on random line bet. Sec. 1 and 12 Variation 12° 30' East
30.00	Leave level bottom and enter Sand Hills S.E. and S.W.	40.00	Set post. for temporary 1/4 Sec. Corner.
40.00	Set post. deposit chained stake. raise mound of earth- with- pits- as per instructions for 1/4 Sec. Corner.	80.20	Intersect East Boundary of Township at a point 1.50 lks South- of corner to Sec. 1 and 12 from which corner I run S 89° 3/8' West on said line bet. Sec. 1 and 12 Variation 12° 30' East
80.00	Set post. deposit chained stake. raise mound of earth- with- pits. as per instructions for corner to Sec. 1. 2. 11 and 12 Surface 1st. 80 ch. Level bottom Soil 2d rate Balance Sand Hills Soil worthless	40.10	Set post. deposit chained stake, raise mound of earth- with- pits. as per instructions for 1/4 Sec. Corner.
		80.20	Corner to Sec. 1. 2. 11 and 12. Surface Sand Hills Soil worthless

Township No 22 North Range No 13 West of the 6th Prin. Mer.

chains	
	North on random line bet. Sec. 1 and 2
	Variation 13° 15' E
40.00	Set post for temporary 1/4 Sec. Corner
78.70	Intersect North Boundary of Township at a point 10 lks. East of corner to Sec. 1 and 2, from which corner I run I 4' East on true line bet. Sec. 1 and 2
	Variation 13° 15' East
38.70	Set post. deposit chained stake. raise mound of earth with pits as per instructions for 1/4 Sec. Corner.
78.70	Corner to Sec. 1. 2. 11 and 12
	Surface Sand Hills Soil worthless
	May 22d 1872

chains	
	North bet. Sec. 34 and 35
	Variation 13° 20' East
40.00	Set post. deposit chained stake. raise mound of earth with pits as per instructions for 1/4 Sec. Corner.
80.00	Set post. deposit chained stake. raise mound of earth with pits as per instructions for corner to Sec. 26. 27. 34 and 35
	Surface broken Sand Hills Soil sandy 3d rate

Township No 22 North. Range No 13 West of the 6th Prin. Mer.

Chains		Chains	
	East on random line bet. Sec. 26 and 35		North bet. Sec. 26 and 27
	Variation 13° 20' E		Variation 13° 25' East
40.00	Set post for temporary 1/4 Sec. Corner.	40.00	Set post. depoit chained stake, raise mound of earth with pits. as per instructions for 1/4 Sec. Corner.
79.46	Intersect N and S. line at a point 40 lks South of corner to Sec. 25. 26. 35 and 36 from which corner bears S 89° 45' West on true line bet. Sec. 26 and 35	80.00	Set post. depoit chained stake, raise mound of earth with pits as per instructions for corner to Sec. 22. 23. 26 and 27.
	Variation 13° 20' E		Surface broken Sand Hills Soil worthless
39.73	Set post. depoit chained stake, raise mound of earth with pits as per instructions for 1/4 Sec. Corner.		
79.46	Corner to Sec. 26. 27. 34 and 35.		
	Surface broken Soil worthless		

15

Township No 2 2 South. Range No 13 West of the 6th Prin. Mer.

Chains		Chains	
	East on random line line bet. Sec. 23 and 26 Variation 13° 20' East		North bet. Sec. 22 and 23 Variation 13° 40' East
40.00	Set post for temporary 1/4 Sec. Corner.	40.00	Set post. deposit charcoal stake, raise mound of earth with pits as per instructions for 1/4 Sec. Corner.
79.68	Intersect N. and S. line at a point 30 lks East of corner to Sec. 22. 24. 25 and 26 from which corner bears S 89° 45' West on true line bet. Sec. 23 and 26 Variation 13° 20' East	80.00	Set post. deposit charcoal stake, raise mound of earth with pits, as per instructions for corner to Sec. 14. 15. 22 and 23 Surface Sand Hills Soil worthless
39.84	Set post. deposit charcoal stake, raise mound of earth with pits as per instructions for 1/4 Sec. Cor.		
79.68	Corner to Sec. 23. 24. 25 and 26 Surface broken Sand Hills Soil worthless		

Township No 22 North Ra

chains	
	East on random line bet. Secs. 14 and 23
	Variation 13° 20'
40.00	Set post. for temporary 1/4 Sec. Corner
80.00	Intersect N and S. line at a point 20 lks. S. of corner to Secs. 13. 14 23 and 24 from which corner I run S 89. 51' West on true line bet. Secs. 14 and 23
	Variation 13° 20' E
40.00	Set post. deposit chained stake, raise mound of earth with pits as per instructions for 1/4 Sec. Corner.
80.00	Corner to Secs. 14. 15. 22 and 23
	Surface broken Sand Hill
	Soil worthless

No 13 West of the 6th Prin. Mer.

chains	
	North bet. Secs. 14 and 15
	Variation 13° 20' East
39.00	Leave Sand Hills and enter level bottom N.W. & S.E.
40.00	Set post. deposit chained stake, raise mound of earth with pits as per instructions for 1/4 Sec. Corner.
46.00	Cedar Creek 50 lks. wide flows East
50.50	Cedar Creek 50 lks. wide flows N.W.
53.00	Cedar Creek 50 lks. wide flows S.E.
80.00	Set post. deposit chained stake, raise mound of earth with pits as per instructions for corner to Secs. 10. 11 14 and 15
	Surface 1st. 39 chains Sand Hills
	Soil worthless
	Balance level
	Soil 2d. rate

Township No 22 North: Range No 13 West of the 6th Prin. Mer.

chains	
	East on random line bet. Secs. 11 and 14
	Variation 13° 20' East
25.50	Spring branch 10 lks. wide flows South.
40.00	Set post for temporary 1/4 Sec. Cor.
80.25	Intersect N. and S. line at a point 100 lks. S. of corner to Secs. 11.12.13 and 14 from which corner I run
	S 89° 17' West on true line bet. Secs. 11 and 14
	Variation 13° 20' East
40.12½	Set post. deposit charred stake raise mound of earth with pits as per instructions for 1/4 Sec. Corner.
80.25	Corner to Secs. 10.11.14 and 15.
	Surface level
	Soil 2d rate.

chains	
	North bet. Secs. 10 and 11
	Variation 13° 25' East
40.00	Set post. deposit charred stake raise mound of earth with pits as per instructions for 1/4 Sec. Corner
43.00	Leave level land and enter Sand Hills N.W. and S.E.
80.00	Set post. deposit charred stake raise mound of earth with pits as per instructions for corner to Secs. 2.3.10 and 11
	Surface 1st 43 chs. level
	Soil sandy 2d rate
	Balance Sand Hills
	Soil worthless -

Township No 22 North Range No 13 West of the 6th Prin. Mer.

Chains	
	East on random line bet. Sec. 2 and 11
	Variation 13° 20' East
40.00	Set post for Temporary ¼ Sec. Corner.
80.62	Intersect South ~~and South~~ boundary of Township at a point 90 lks. South of corner to Sec. 1. 2. 11 & 12 from which corner bears S 89° 21' West on true line bet. Sec. 2 and 11
	Variation 13° 20' East
40.31	Set post. deposit chained stake raise mound of earth with pits. as per instructions for ¼ Sec. Corners.
80.62	Corner to Sec. 2. 3. 10 and 11
	Surface Sand Hills. Soil 3rd rate

Chains	
	North on random line bet. Sec. 2 and 3
	Variation 13° 25' East
40.00	Set post for Temporary ¼ Sec. Corner
78.86	Intersect ~~Boundary of Township~~ Meander line at a point 9 lks. West of corner to Sec. 2 & 3 X. X. X. X from which corner bears S ¼ West on true line bet. Sec. 2 and 3
	Variation 13° 25' East
38.86	Set post. deposit chained stake, raise mound of earth with pits as per instructions for ¼ Sec. Corners.
78.86	Corner to Sec. 2. 3. 10 and 11
	Surface Sand Hills Soil 3rd rate

May 23rd 1872

Township No. 22 North Range

chains	
	North bet Secs. 33 + 34
	Variation 13° 35 East
40.00	Set post. deposit charred stake, raise mound of earth, with pits as per instructions for 1/4 Sec. Cor.
80.00	Set post. deposit charred stake. raise mound of earth with pits. as per instructions for Corner to Secs. 27. 28. 33 and 34
	Surface broken
	Soil worthless

No 13 West of the 6th Prin. Mer.

chains	
	East on random line bet Secs. 27 and 34
	Variation 13° East
40.00	Set post. for temporary 1/4 Sec. cor.
80.90	Intersect N and S line at a point 80 lks. N. of corner to Secs. 26. 27. 34 and 35 from which corner I run
	N 89° 26' West on true line bet. Secs. 27 and 34
	Variation 13° East
40.45	Set post. deposit charred stake. raise mound of earth with pits. as per instructions for 1/4 Sec. Corner.
80.90	Corner to Secs. 27. 28. 33 and 34
	Surface broken
	Soil worthless

Township No 22 North Range

chains	
	North bet Sec. 27 and 28
	Variation 13° 35 East
40.00	Set post deposit chained stake raise mound of earth with pits as per instructions for 1/4 Sec. Corner.
80.00	Set post deposit chained stake raise mound of earth with pits as per instructions for corner to Sec. 21. 22. 27 and 28
	Surface broken
	Soil worthless

No 13 West of the 6th Prin. Me

chains	
	East on random line bet. Sec. 22 and 27
	Variation 13° East
40.00	Set post for temporary 1/4 Sec. Corner.
80.60	Intersect N and S line at a point 100 lks. N. of corner to Sec. 22. 23. 26 and 27 from which corner I run
	N 89° 17' West on true line bet. Sec. 22 and 27
	Variation 13° East
40.30	Set post deposit chained stake. raise mound of earth with pits as per instructions for 1/4 Sec. Cor
80.60	Corner to Sec. 21. 22. 27 and 28
	Surface broken
	Soil worthless

Township No 22 North Range No 13 West of the 6th Prin. Mer.

chains		
		North bet Sec. 21 and 22
		Variation 13° 35' E
40.	40.00	Set post. deposit chained stake. raise mound of earth with pits as per instructions for 1/4 Sec. Cor.
80.	80.00	Set post. deposit chained stake, raise mound of earth with pits. as per instructions for corner to Sec. 15, 16. 21 and 22.
		Surface broken
		Soil worthless -

chains	
	East on random line bet. Sec. 15 and 22
	Variation 13° East
40.00	Set post for temporary 1/4 Sec. Corner.
80.50	Intersect N and S line at a point 90 lks. N of corner to Secs. 14, 15. 22 & 23 from which Cor I run
	N 89° 21' West on true line bet. Sec. 15 and 22
	Variation 13° East
40.25	Set post. deposit chained stake. raise mound of earth with pits. as per instructions for 1/4 Sec. Corner.
80.50	Corner to Sec. 15. 16. 21 and 22
	Surface broken
	Soil worthless

Township No 22 North Range No 13 West of the 5th Prin. Mer.

chains	
	North bet. Sec. 15 and 16 Variation 13° 40' East
40.00	Set post. deposit chand stake, raise mound of earth with pits, as per instructions for 1/4 Sec. Cors.
80.00	Set post. deposit chand stake, raise mound of earth with pits, as per instructions for cor. to Secs. 9. 10. 15 and 16 Surface broken Soil & rocky.

chains	
	East on random line bet. Secs. 10 and 15 Variation 18° East
30.00	Leave broken land and enter level bottom N. W. &
38.00	Cedar Creek 45 lks. wide flows S. E.
40.00	Set post for temporary Index.
45.00	Cedar Creek 45 lks. wide flows N. E.
57.50	Cedar Creek 45 lks. wide
58.50	flows S. E.
80.60	Intersect N. and S. line at a point 87 lks. N. of cor. to Secs. 10. 11. 14 and 15 from which corner I mark N 89° 23' West on true line bet. Secs. 10 and 15 Variation 13° East
40.30	Set post. deposit chand stake, raise mound of earth with pits, as per instructions for 1/4 Sec. Cors.
80.60	corner to Secs. 9. 10. 15 and 16 Surface broken Soil & rocky

Township No 22 North Range No 13 West of the 6th Prin. Mer.

chains	
	North bet Secs 9 and 10
	Variation 13° 40' East
14.00	Leave broken land and
	enter level bottom N.W. & S.E.
40.00	Set post. deposit charred
	stake, raise mound of
	earth with pits. as
	per instructions for
	1/4 Sec. Corner.
59.50	Cedar Creek 40 lks wide
	flows S.E.
80.00	Set post. deposit charred
	stake, raise mound
	of earth with pits. as
	per instructions for
	corner to Secs. 3. 4. 9 and 10
	Surface 1st 14 chs broken
	Soil worthless
	Balance level bottom
	Soil 2d rate

chains	
	East on random line
	bet Secs 3 and 10
	Variation 13° 15' East
22.00	Leave level bottom ~~land~~
	enter Sand Hills N.W. & S.E.
40.00	Set post for temporary
	1/4 Sec. Corner.
80.80	Intersect N and S line
	at a point 74 lks N. of
	corner to Secs. 2. 3. 10
	and 11 from which corner
	I run
	N 89° 28' West on true
	line bet. Secs. 3 and 10
	Variation 13° 15' East
40.40	Set post. deposit charred
	stake, raise mound
	of earth with pits. as
	per instructions for
	1/4 Sec. Corner
80.80	Corner to Secs. 3. 4. 9 and 10
	Surface 1st 22 chs level bottom
	Soil 2d rate
	Balance rolling
	Soil sandy 3d rate

Township No 22 North. Ran

chains	
	North on random line bet. Secs. 3 and 4
	Variation 13° 25' East
20.00	Leave level bottom & enter Sand Hills.
40.00	Set post for temporary 1/4 Sec. Corner.
79.77	Intersect North Boundary of Township at a point 17 lks. West of corner to Secs. 3 and 4 from which corner I run
	S 7° West on true line bet. Secs. 3 and 4
	Variation 13° 25' East
39.77	Set post. deposit charred stake raise mound of earth with pits. as per instructions for 1/4 Sec. Corner.
79.77	Corner to Secs. 3. 4. 9 & 10
	Surface 1st 20 chs. level bottom
	Soil 2d rate
	Balance rolling
	Soil sandy 3d rate
	May 24th 1872

No 13 West of the 6th Prin. Mer.

chains	
	North bet. Secs. 32 and 33
	Variation 13° 35' East
40.00	Set post. deposit charred stake. raise mound of earth with pits. as per instructions for 1/4 Sec. Corner.
80.00	Set post. deposit charred stake. raise mound of earth with pits as per instructions for corner to Secs. 28 29. 32 and 33
	Surface broken
	Soil worthless

Township No 22 North

chains	
	East on random line bet. Secs. 28 and 33
	Variation 13° 10' East
40.00	Set port for temporary 1/4 Sec. Corner.
80.57	Intersect N and S line at a point 31 lks. N. of corner to Secs. 27. 28. 33 and 34 from which corner I run N 89° 47' West on true line bet. Secs. 28 and 33
	Variation 13° 10' East
40.28	Set port. deposit chained stake. raise mound of earth with pits. as per instructions for 1/4 Sec. Cor.
80.57	Corner to Secs. 28. 29. 32 and 33
	Surface broken
	Soil worthless.

Range No 13 West 6th Prin Mer

chains	
	North bet. Secs. 28 and 29
	Variation 13° 35' East
40.00	Set port. deposit chained stake. raise mound of earth with pits. as per instructions for 1/4 Sec. Cor.
80.00	Set port. deposit chained stake. raise mound of earth with pits. as per instructions for Corner to Secs. 20. 21. 28 and 29
	Surface broken
	Soil worthless

Township No 72 North Range

chains	
	East on random line bet. Secs. 21 and 28
	Variation 13° East
40.00	Set post for temporary ¼ Sec. Corner.
80.40	Intersect N and S line at a point 28 lks. N. of corner to Secs. 21. 22. 27 and 28 from which corner I run N 89° 48' West on true line bet. Secs. 21 and 28
	Variation 18° East
40.20	Set post. deposit chained stake, raise mound of earth with pits as per instructions for ¼ Sec. Cor.
80.40	Corner to Secs. 20. 21. 28 and 29.
	Surface broken
	Soil worthless

No 13 West of the 6th Prin. Mer.

chains	
	North bet. Secs. 20 and 21 (35)
	Variation 13° 35' East
40.00	Set post. deposit chained stake, raise mound of earth with pits. as per instructions for ¼ Sec. Cor.
80.00	Set post. deposit chained stake, raise mound of earth with pits. as per instructions for corner to Secs. 16. 17. 20 and 21
	Surface broken
	Soil worthless

Township No. 22 North, Range No. 13 West of the 6th Prin. Mer.

chains	
	East on random line bet. Sec. 16 and 21
	Variation 13° East
40.00	Set post for temporary ¼ Sec. Corner.
80.95	Intersect N. and S. line at a point 40 lks. S. of corner to Secs. 15. 16. 21 and 22 from which corner I run S. 89° 48' West on true line bet. Secs. 16 and 21
	Variation 13° East
40.47½	Set post. deposit chained stake. raise mound of earth with pits as per instructions for ¼ Sec. Corner.
80.98	to Secs. 16. 17. 20 and 21
	Surface broken Soil northern

chains	
	North bet. Secs. 16 and 17
	Variation 13° 20' East
40.00	Set post. deposit chained stake. raise mound of earth with pits as per instructions for ¼ Sec. Corner.
80.00	Set post. deposit chained stake. raise mound of earth with pits as per instructions for corner to Secs 8 ~~9. 16.~~ 16 and 17.
	Surface broken Soil northern

Township No 22 North Range No 13 West of the 6th Prin. Mer.

chains	
	East on random line bet. Secs. 9 and 16
	Variation 13° East
40.00	Set post for temporary 1/4 Sec. Corner.
80.80	Intersect N and S line at a point 35 lks. N. of corner to Secs. 9.10.15 and 16 from which corner I run
	N 89° 45' West on true line bet. Secs. 9 and 16
	Variation 13° East
40.40	Set post, deposit chained stake, raise mound of earth with pits as per instructions for 1/4 Sec. Corner.
80.80	Corner to Secs. 8.9.16.17
	Surface broken
	Soil worthless

chains	
	North bet. Secs. 8 and 9
	Variation 13° 20' East
40.00	Set post. deposit chained
40.00	stake. raise mound of earth with pits as per instructions for 1/4 Sec. Corner.
80.00	Set post. deposit chained
80.00	stake. raise mound of earth with pits as per instructions for corner to Secs. 4.5.8 and 9
	Surface broken
	Soil worthless

Township No 22 North Ra

chains	
	East on random line bet. Secs. 4 and 9
	Variation 13° East
30.00	Leave broken land + enter level bottom
40.00	Set post for temporary 1/4 Sec. Corner.
46.00	Cedar Creek 40 lks. wide flows S.E.
80.28	Intersect N and S line at a point 30 lks. N. of corner to Secs. 3.4.9 and 10 from which corner I run N 89° 47' West on true line bet. Secs. 4 and 9
	Variation 13° East
40.14	Set post deposit chained stake, raise mound of earth with pits, as per instructions for 1/4 Sec. Cor.
80.28	Corner to Secs. 4.5.8 and 9 Surface 1st 30 chs. broken Soil worthless Balance level. 2d rate

No 13 West of the 6th Prin Mer

chains	
	North on random line bet. Secs. 4 and 5
	Variation 13° East
30.00	Leave broken + enter level land - N.W. and S.E.
40.00	Set post for temporary 1/4 Sec. Corner.
43.00	Cedar Creek 35 lks. wide flows S.E.
46.00	Cedar Creek 35 lks. wide flows S.W.
77.00	Cedar Creek 30 lks. wide flows S.E.
79.84	Intersect North Boundary of Township at a point 40 lks. West of corner to Secs. 4 and 5 from which corner I run S 17' West on true line bet. Secs. 4 and 5
	Variation 13° East
39.84	Set post deposit chained stake, raise mound of earth with pits, as per instructions for 1/4 Sec. Cor.
79.84	Corner to Secs. 4.5.8 and 9 Surface 1st 30 chs. broken. Soil worthless. Balance level, 2d rate May 25th 1872

Township No 22 North — No 13 West of the 6th Prin. Mer.

chains	
	North bet. Secs. 31 and 32
	Variation 13° 40' East
40.00	Set port, deposit chained stake, raise mound of earth with pits. as per instructions for 1/4 Sec.
63.00	Leave level bottom & entire broken line
80.00	Set port, deposit chained stake, raise mound of earth with pits as per instructions for corner to Secs. 29. 30. 31 and 32
	Surface 1st 63 chs. level bottom
	Soil 2d rate

chains	
	East on random line bet. Secs. 29 and 32
	Variation 13° 15' East
40.00	Set port for temporary 1/4 Sec. Corner.
80.64	Intersect N and S. line at a post, corner to Secs. 28. 29. 32 and 33 from which corner I run
	West on true line bet. Secs. 29 and 32
	Variation 18° 15' East
40.32	Set port, deposit chained stake, raise mound of earth with pits as per instructions for 1/4 Sec. Corner.
80.64	Corner to Secs. 29. 30 31 and 32
	Surface rolling
	Soil 3d rate

Township No 22 North. No 13 West of 6th Prin. Mer.

chains		chains	
	West on random line bet. Sec. 30 and 31		North - bet. Sec. 29 + 30
	Variation 13° 30' East		Variation 13° 40' East
40.00	Set post for temporary 1/4 Sec. Corner	0.00	Set post. deposit chained stake, raise mound of earth - with - pits as per instructions for 1/4 Sec. Corner.
77.84	Intersect West Boundary of Township at a point 15 lks. South of corner to Sec. 30 and 31 from which corner I run S 89° 54' East on true line bet. Sec. 30 and 31	0.00	Set post. deposit chained stake, raise mound of earth - with - pits as per instructions for corner to Sec. 19. 20. 29 and 30
	Variation 13° 20' E		Surface broken
37.84	Set post. deposit chained stake, raise mound of earth - with - pits, as per instructions for 1/4 Sec. Corner		Soil worthless
77.84	Corner to Sec. 29. 30. 31 and 32		
	Surface rolling		
	Soil 3d. rate		

Township No 22 North Range No 13 West of the 6th Prin. Mer.

chains		chains	
	East on random line bet. Sec. 20 and 29 Variation 13° E		West on random line bet. Sec. 19 and 30 Variation 3° 30' East
40.00	Set post for temporary 1/4 Sec. Corner.	40.00	Set post for temporary 1/4 Sec. Corner.
80.50	Intersect N and S line at post, cor to Secs. 20, 21, 28 & 29 from which corner I run West on true line bet. Sec. 20 and 29 Variation 13° E	78.42	Intersect West Boundary of Township 14 lks. South of corner to Secs. 19 & 30 from which corner I run S 89° 54' East on true line bet. Sec. 19 & 30 Variation 13° 30' East
40.25	Set post. deposit chan stake, raise mound of earth with pits as per instructions for 1/4 Sec. Corner	38.42	Set post. deposit chan stake, raise mound of earth with pits as per instructions for 1/4 Sec. Corner.
80.50	Corner to Secs. 19. 20 29 and 30 Surface broken Soil worthless	78.42	Corner to Secs. 19. 20. 29 and 30 Surface rolling Soil 3d rate

Township No 22 North, Range No 13 West of the 6th Prin. Mer.

chains	
	North bet. Sec.s 19 and 20
	Variation 13° 20'
40.00	Set post. deposit chams
	stake, raise mound
	of earth with pits
	Bas per instructions
	for 1/4 Sec. Corner
80.00	Set post deposit chams
	stake, raise mound
	of earth with pits as
	per instructions for
	Corner to Sec.s 17. 18.
	19 and 20
	Surface broken
	Soil worthless

chains	
	East on random line
	bet. Sec.s 17 and 20
	Variation 13° 10' East
40.00	Set post for temporary
	1/4 Sec. Corner.
80.66	Intersect N. and S. line
	at a point 50 lks. S. of
	corner to Sec.s 16. 17. 20
	and 21 from which corner
	I run
	S 89° 39' West on true
	line bet. Sec.s 17 and 20
	Variation 13° 10' East
40.33	Set post deposit chams
	stake. raise mound
	of earth with pits.
	Bas per instructions
	for 1/4 Sec. Corner.
80.66	Corner to Sec.s 17. 18. 19
	and 20
	Surface broken
	Soil worthless.

Township No 22 North Da No 13 West of the 5th Prin Mer.

chains		chains	
	West on random line bet Secs. 18 and 19		North bet. Secs. 17 and 18
	Variation 13° 30' East		Variation 13° 35' East
40.00	Set post for temporary 1/4 Sec. Corner.	40.00	Set post. deposit charred stake. raise mound of earth with pits as per instructions for 1/4 Sec. Corner.
79.30	Intersect West Boundary of Township at a point 18 lks. South of corner to Secs. 18 19 and 20 from which corner I run	80.00	Set post. deposit charred stake. raise mound of earth with pits as per instructions for corner to Secs. 7. 8. 17 & 18.
	S 89° 52' East on true line bet. Secs. 18 and 19		Surface broken
	Variation 13° 30' East		Soil worthless
39.30	Set post. deposit charred stake. raise mound of earth with pits as per instructions for 1/4 Sec. Corner.		
79.30	Corner to Secs. 17. 18. 19 and 20		
	Surface rolling		
	Soil 3d rate		
	May 27th 1872		

Township No 22 North, Range No 13 West of the 6th Prin. Mer.

chains		chains	
	East on random line bet. Secs. 8 and 17 Variation 13° 20'		West on random line bet Secs. 7 and 18 Variation 13° 25' East
40.00	Set post, for temporary 1/4 Sec. Corner.	40.00	Set post for temporary 1/4 Sec. Cor.
80.38	Intersect N and S line at a point 40 lks. South of corner to Secs. 8.9.16 and 17 from which corner I run S 89° 39' West on true line bet. Secs. 8 and 17 Variation 13° 20' East	79.50	Intersect West Boundary of Township at a point 40 lks. South of corner to Secs. 7 and 18 from which cor. I run, S 89° 43' East on true line bet. Secs. 7 and 18 Variation 13° 25' East
40.19	Set post, deposit chained slake, raise mound of earth with pits as per instructions for 1/4 Sec. Corner,	39.50	Set post, deposit chained slake, raise mound of earth with pits, as per instructions for 1/4 Sec. Cor.
80.38	Corner to Secs. 7.8.17 and 18 Surface rolling Soil 3d. rate	79.50	Corner to Secs. 7.8.17 and 18 Surface rolling Soil 3d. rate

Township No 22 North Range No 13 West of the 6th Prin Mer.

Chains		Chains	
	North bet. Sec. 7 & 8		East on random line
	Variation 13° 30		bet. Sec. 5 and 8
40.00	Set port. deposit chan		Variation 13° 0' East
	stake, raise mound	40.00	Set port for temporary
40	of earth with pits a		1/4 Sec. Corner.
	per instructions for	80.15	Intersect A.M. 8 line
80	1/4 Sec. Corner.		at a point 30 lks S. of
80.00	Set port. deposit cha		corner to Sec. 4. 5. 8 and 9
	stake, raise mound		from which corner
	of earth with pits as		a pine
	per instructions for		S 89° 37' West on true
	Corner to Sec. 5. 6. 7 and 8		line bet. Sec. 5 and 8
	Surface broken.		Variation 13° 0' East
4	Soil 3rd rate	40.07½	Set port. deposit chain
			stake, raise mound
			of earth with pits
			as per instructions
8			for 1/4 Sec. Corner
		80.15	Corner to Sec. 5. 6. 7
			and 8.
			Surface broken
			Soil worthless

Township No 22 North Ra

chains	
	West on random line bet. Secs. 6 and 7
	Variation 13° 25' Ea
40.00	Set post for temporary 1/4 Sec. Corner
79.15	Intersect N and S line at a point 50 lks. South of corner to Secs. 6 and 7 from which corner I run S 89° 39' East on true line bet. Secs. 6 and 7
	Variation 13° 25'
39.15	Set post. deposit chained stake. raise mound of earth with pits as per instructions for 1/4 Sec. Corner
79.15	Corner to Secs. 5. 6. 7 and 8
	Surface rolling
	Soil 3d rate

No 13 West of the 6th Prin Mer.

chains	
	North on random line bet. Secs. 5 and 6
	Variation 13° 30' East
40.00	Set post for temporary 1/4 Sec. Corner
79.96	Intersect North Boundary of Township at a point 13 lks. East of corner to Secs. 5 and 6 from which corner I run S 6' East on true line bet. Secs. 5 and 6
	Variation 13° 30' East
39.96	Set post. deposit chained stake. raise mound of earth with pits as per instructions for 1/4 Sec. Cor.
79.96	Corner to Secs. 5. 6. 7 and 8
	Surface rolling
	Soil 2d rate

May 28th 1872

General Description.

Cedar Creek runs diagonally from N.W. to S.E., through this Township.
There is a bottom on each side, of about one mile in width.
This bottom is level soil 2d rate.
The balance of the Township is Sand Hills, valuable only for grazing.

List of Names

A list of names of the individuals, employed to assist in running measuring or marking the lines and corners described in the foregoing field Notes of Town. 22 North of Range No 13 West of the 6th Principal Meridian.

John Mangold } Chainmen
W. H. Philips }
Trefla Grenier } Moundmen and Axmen
B. F. Stout } Flagmen

We hereby certify that we assisted George F. Kendall deputy surveyor, in surveying and sub-dividing Township No 22 North of the base line of Range No 13 West of the 6th Principal Meridian, and that said Township has been to the best of our knowledge and belief, well and faithfully surveyed, and the boundary monuments planted according to the instructions furnished by the Surveyor General.

John Mangold
W. H. Philips } Chainmen

Trefla Grenier } Mound men
[illegible] } Axmen & Flagmen

B. F. Stout

39

Subscribed and sworn to
by the above named persons
before me, a Notary Public
for the County of Antelope
State of Nebraska, this
18th day of June 1872.

H. Blanchard
Notary Public

I George J. Kendall Deputy
Surveyor, do solemnly swear
that in pursuance of a Joint
Contract, wherein Chauncey
Wilcox, George J Kendall &
and Henry Grant are joint
contractors with E. D. Cun-
ningham United States
Surveyor General for the
District of Iowa & Nebraska
bearing date the 22d day
of April 1872. I have
well, faithfully and
truly in my own proper
person, and in strict
conformity with the
instructions furnished
by the Surveyor General
the Surveying Manual
and the laws of the
United States, surveyed
all those parts or portions
of Township No 22 North
of the base line of Range

No 13 West. as are returned in the foregoing field notes, as having been surveyed under my direction; and I do further solemnly swear that all the corners of said Survey have been established and perpetuated, in strict accordance with the Surveying Manual and printed instructions, and that the foregoing are the true and Original field notes of such Survey.

George T. Kendall
Deputy Surveyor

Subscribed by the said Deputy Surveyor and sworn to before me, a Notary Public for Antelope County State of Nebraska, this 18th day of June 1872.

H. Blanchard
Notary Public

Surveyor Gen'l Office
Nebraska City Aug 19 1872

The foregoing field notes of the Survey of the Subdivision lines of Township No 22. North of the Base line Range No 13 W. of the 6th P.M. in the State of Nebraska Executed by George T. Kendall under Joint Contract No 51 dated April 22. 1872. wherein Chauncey Wilcox George T. Kendall and Henry Count. are joint Contractors in the month of May 1872. having been critically examined the necessary corrections and explanations made the said field notes and the Surveys they describe are hereby approved.

E. Ely Cummings
Surveyor General

Index Diagram

Town 23 N. Range 13 W

6.	59	5	44	4	33	3	22	2	11	1
58		57		43		32		21		10
7	56	8	42	9	31	10	20	11	9	12
55		54		41		30		19		8
18	53	17	40	16	29	15	18	14	7	13
53		52		39		28		17		6
19	51	20	38	21	27	22	16	23	5	24
50		49		37		26		15		4
30	48	29	36	28	25	27	14	26	3	25
47		46		35		24		13		2
31	45	32	34	33	23	34	12	35	1	36

Field Notes
of the
Survey and Sub-division
of
Township No 23 North
of
Range No 13 West
of the
6th Principal Meridian
in the
State of Nebraska

Executed
by Chauncey Wiltse, Deputy
Surveyor under Joint
Contract No 51. dated
April 22d 1872.

Survey.
Commenced June 6th 1872
Completed June 11th 1872

List of Names.

A list of the names of the persons employed to assist in Surveying and Sub-dividing this Township.

A. B. Campbell } Chainmen
W. A. Smith }
Joseph W. Gay } Axemen and
L. Grenier } Flagmen

To determine the proper adjustment of my compass for sub-dividing this Township I commence at the corner to Townships 22 and 23 N. Ranges 12 and 13 West. and run thence North on a blank line along the East Boundary of Section 36

Variation 13° 15' East

39.87 To a point 6 lks. East of 1/4 Sec. Corner.

79.92 To a point 12 lks East of the corner to Sec's 25 and 36 —

Then to retrace this line, or run parallel thereto my compass must be adjusted to a

Variation 13° 26' East

Township No 23 North Range No 13 West of the 6th Prin. Mes.

Chains	
	North bet. Sec. 35 and 36 Variation 18° 20' East
40.00	Set post. deposit chas. stake. raise mound of earth with pits. as per instructions for ¼ Sec. Corner.
80.00	Set post. deposit chas. stake. raise mound of earth with pits, as per instructions for corner to Sec. 25. 26. 35 and 36 Surface rolling Soil Sandy 3rd rate

Chains	
	East on random line bet. Sec. 25 and 36 Variation 18° 20' East
40.00	Set post for temporary ¼ Sec. Corner.
80.25	Intersect East Boundary of Township at a point 20 lks. North of cor. to Sec. 25 and 36 from which corner I mark N 89° W 7' West pine tree bet. Sec. 25 and 36 Variation 18° 20' East
40.12½	Set post. deposit chas. stake. raise mound of earth with pits. as per instructions for ¼ Sec. Corner.
80.25	Corner to Sec. 25. 26. 35 and 36 Surface rolling Soil Sandy 3rd Rate

Township No 23 North Range No 13 West of the 6th Prin Mer.

chains	
	North bet. Secs. 25 and 26
	Variation 13° 20' East
40.00	Set post. deposit chained stake, raise mound of earth with pits, as per instructions for 1/4 Sec Corner
80.00	Set post. deposit chained stake, raise mound of earth with pits, as per instructions for corner to Secs. 23. 24. 25 and 26
	Surface rolling
	Soil sandy 3d rate

chains	
	East on random line bet. Secs. 24 and 25
	Variation 13° East
40.00	Set post for temporary 1/4 Sec. Corner
80.09	Intersect East Boundary of Township at a point 25 lks. N. of corner to Secs. 24 and 25 from which corner I run
	N 89° 49' West on true line bet. Secs. 24 + 25
	Variation 13° East
40.04½	Set post deposit chained stake, raise mound of earth with pits as per instructions for 1/4 Sec. Corner.
80.09	Corner to Secs. 23. 24. 25 and 26
	Surface rolling
	Soil sandy 3d rate

Township No 23 South of Range No 13 West of the 6th Prin. Mer.

Chains	
	North bet. Secs. 23 & 24 Variation 13° 20' East
40.00	Set post. deposit charred stake. raise mound of earth with pits as per instructions for 1/4 Sec. Corner.
80.00	Set post. deposit charred stake, raise mound of earth with pits as per instructions for corner to Secs. 13. 14. 23 and 24 Surface rolling Soil sandy 3rd. rate

Chains	
	East on random line bet. Secs. 13 and 24 Variation 13° East
40.00	Set post for temporary 1/4 Sec. Corner.
79.78	Intersect East Boundary of Township at a point 29 lks. South of corner to Secs. 13 and 24 from which corner a pine 8 89° 48' West on line bet. Secs. 13 & 24 Variation 13° East
39.89	Set post. deposit charred stake. raise mound of earth with pits as per instructions for 1/4 Sec. Corner.
79.78	Corner to Secs. 13. 14. 23 and 24. Surface rolling Soil sandy 3rd. rate

Notary Public

Township No. 28 South. Range No. 13 West of the 6th Prin. Mer.

Chains	
	South- bet. Sec. 13 & 14 Variation 13° 20' East
40.00	Set post. deposit chas stake. raise mound of earth- with- pits as per instructions for 1/4 Sec. Corner
80.00	Set post. deposit chas stake. raise mound of earth- with- pits. as per instructions for Corner to Sec. 11. 12. 13 and 14
	Surface rolling Soil sandy 2nd Rate

Chains	
	East on varydown line bet. Sec. 12 and 13 Variation 18° East
40.00	Set post for temporary 1/4 Sec. Corner.
79.00	Intersect East Bound ary of Township at a point 90 lks South of Corner to Sec. 12 and 13 from which corner bears S 89° 30' West on bdy line bet. Sec. 12 and 18 Variation 18° East
39.91	Set post. deposit chas stake. raise mound of earth- with- pits as per instructions for 1/4 Sec. Corner.
79.80	Corner to Sec. 11. 12. 13. 14 Surface rolling Soil sandy 3rd Rate

Victoria Public

Township No. 22 North Range No. 13 West of the 6th Prin. Mer.

chains	
	North- bet. Sec. 11 and 12
	Variation 13° East
40.00	Set port. deposit chand
	stake, raise mound
	of earth- with- pits as
	per instructions for 1/4
	Sec. Corner
80.00	Set port. deposit chand
	stake, raise mound
	of earth- with- pits
	as per instructions for
	Corner to Sect. 1. 2. 11 & 12
	Surface rolling
	Soil sandy 3rd. rate

chains	
	East on random
	line bet. Sec. 1 and 12
	Variation 13° East
40.00	Set port for temporary
	1/4 Sec. Cor.
79.92	Intersect East Bound
	ary of Township at
	a point 5.0 chs. S. of
	corner to Sec. 1 and 12
	from which corner bears
	S 89° 39' West on true
	line bet. Sec. 1 and 12
	Variation 13° East
39.96	Set port. deposit chand
	stake, raise mound
	of earth- with- pits
	as per instructions
	for 1/4 Sec. Corner.
79.92	Corner to Sect. 1. 2. 11
	and 12
	Surface rolling
	Soil sandy 3rd. rate

Notary Public

Township No 23 North Range

chains	
	North on random line bet Secs. 1 and 2
	Variation 13° 20' East
40.00	Set post for temporary 1/4 Sec. Corner.
80.80	Intersect North Boundary of Township at a point 24 lks. West of corner to Secs. 1 and 2 from which corner I run
	S 10' West on true line bet. Secs. 1 and 2
	Variation 13° 20' East
40.80	Set post. deposit chaned stake. raise mound of earth with pits as per instructions for 1/4 Sec. Corner.
80.80	Corner to Secs. 1. 2. 11 and 12
	Surface rolling
	Soil sandy 3d rate

June 6th 1912

Notary Public

No 13 West of the 6th Prin Me

chains	
	North bet. Secs. 34 and 35
	Variation 13° 25' East
40.00	Set post. deposit chaned stake, raise mound of earth with pits as per instructions for 1/4 Sec. Corner.
80.00	Set post. deposit chaned stake. raise mound of earth with pits as per instructions for Sec. Corner. — Secs. 26. 27. 34 and 35
	Surface rolling
	Soil sandy 3d rate

Township No 23 North Rang

Chains	
	East on random line bet. Sec. 26 and 35
	Variation 13° 20' East
40.00	Set post for temporary 1/4 Sec. Corner
79.40	Intersect N and S line at a point 56 lks. S of corner to Sec. 25. 26 35 and 36 from which corner I run
	S 89° 36' West on true line bet. Sec. 26 and 35
	Variation 13° 20' East
39.70	Set post. deposit chaned stake. raise mound of earth with pits. as per instructions for 1/4 Sec. Corner.
79.40	Corner to Sec. 26. 27. 34 and 35
	Surface rolling
	Soil sandy 3d rate

No 13 West of the 6th Prin Mer

Chains	
	North bet. Sec. 26 and 27
	Variation 13° 35' East
40.00	Set post. deposit chaned stake. raise mound of earth with pits as per instructions for 1/4 Sec. Corner.
80.00	Set post. deposit chaned stake. raise mound of earth with pits as per instructions for corner to Sec. 22. 23. 26 and 27
	Surface rolling
	Soil sandy 3d rate

Notary Public

Township No 23 North.

Chains	
	East on random line bet. Secs. 23 and 26
	Variation 13° 15' East
40.00	Set post for temporary 1/4 Sec. Corner.
79.90	Intersect N and S line at a point 25 lks. S. of corner to Secs. 23. 24. 25 and 26 from which corner I run
	S 89° 49' West on true line bet. Secs. 23 and 26
	Variation 13° 15' East
39.95	Set post. deposit chaned stake. raise mound of earth with pits as per instructions for 1/4 Sec. Corner.
79.90	Corner to Secs. 22. 23 26 and 27
	Surface rolling
	Soil Sandy 3d rate

Range No 23 West of the 6th P.M.

Chains	
	North bet. Secs. 22 and 23
	Variation 13° East
40.00	Set post. deposit chaned stake. raise mound of earth with pits as per instructions for 1/4 Sec. Corner.
80.00	Set post. deposit chaned stake raise mound of earth with pits as per instructions for corner to Secs. 14. 15. 22 and 23
	Surface rolling
	Soil 3d rate

Township No 23 North Ra

chains	
	East on random line bet. Secs. 14 and 23
	Variation 13° 15' East
40.00	Set post for temporary 1/4 Sec. Corner.
80.41	Intersect N and S line at a point 16 lks. N. of corner to Secs. 13. 14 23 and 24 from which corner I run
	N 89° 53' West on true line bet. Secs. 14 and 23
	Variation 13° 15' East
40.20½	Set post. deposit chained stake. raise mound of earth with pits as per instructions for 1/4 Sec. Corner.
80.41	Corner to Secs. 14. 15. 22 and 23
	Surface rolling
	Soil sandy 3d rate

No 13 West of the 6th Prin Mer.

chains	
	North bet. Secs. 14 and 15
	Variation 13° 25' East
40.00	Set post. deposit chained stake. raise mound of earth with pits as per instructions for 1/4 Sec. Corner.
80.00	Set post. deposit chained stake. raise mound of earth with pits. as per instructions for Corner to Secs. 10. 11. 14 and 15
	Surface rolling
	Soil sandy 3d rate

Notary Public

Township No 23 North Range No 13 West of the 6th Prin. Mer.

chains	
	East on random line bet. Sec. 11 and 14
	Variation 13° 15' East
40.00	Set post for temporary 1/4 Sec. Cor.
80.65	Intersect N. and S. line at a point 14 lks. South of corner to Sec. 11. 12. 13 and 14 from which corner I run S 89° 54' West on true line bet. Sec. 11 and 14
	Variation 13° 15' East
40.32½	Set post. deposit chaned stake, raise mound of earth with pits as per instructions for 1/4 Sec. Corner.
80.65	Corner to Sec. 10. 11. 14 and 15
	Surface rolling
	Soil sandy 3d. rate

chains	
	North bet. Sec. 10 and 11
	Variation 13° 15' East
40.00	Set post. deposit chaned stake; raise mound of earth with pits as per instructions for 1/4 Sec. Corner.
80.00	Set post. deposit chaned stake. raise mound of earth with pits as per instructions for Corner to Sec. 2. 3. 10. 11
	Surface rolling
	Soil sandy 3d. rate

Township No 23 North-

chains	
	East on random line bet. Sec. 2 and 11
	Variation 13° 15' East
40.00	Set post for temporary 1/4 Sec. Corner -
80.25	Intersect N and S line at a point 30 lks. S. of corner to Sec. 2 and 11 from which corner I run
	S 89° 47' West on true line bet. Sec. 2 and 11
	Variation 13° 15' East
40.12 1/2	Set post. deposit chained stake. raise mound of earth with pits. as per instructions for 1/4 Sec. Corner -
80.25	Corner to Sec. 2. 3. 10 and 11
	Surface rolling
	Soil 3d. rate

Range No 13 West of 6th Prin Mer

chain	
	North on random line bet. Sec. 2 and 3
	Variation 13° 15' East
40.00	Set post for temporary 1/4 Sec. Corner
81.00	Intersect North Boundary of Township at a point 2 lks. West of corner to Sec. 2 and 3 from which corner I run
	S 1' West on true line bet Sec. 2 and 3
	Variation 13° 15' E
41.00 ~~31.00~~	Set post. deposit chained stake. raise mound of earth with pits as per instructions for 1/4 Sec. Corner.
81.00	Corner to Sec. 2. 3. 10 and 11
	Surface rolling
	Soil 3d. rate - Sandy.

June 7th/72

Township No 23 North Range

chains	
	North bet. Secs. 33 and 34
	Variation 13° 20' East
40.00	Set post. deposit chained stake. raise mound of earth with pits as per instructions for 1/4 Sec. Corner
80.00	Set post. deposit chained stake. raise mound of earth with pits as per instructions for corner to Secs. 27. 28. 33 and 34
	Surface rolling
	Soil sandy 3d rate

No 13 West of the 6th Prin. Mer.

chains	
	East on random line bet. Secs. 27 and 34
	Variation 13° 57' East
40.00	Set post for temporary 1/4 Sec. Cor.
80.90	Intersect N and S line at a point 6 lks. North of corner to Secs. 26. 27. 34 and 35 from which corner I run
	N 89° 57' West on true line bet. Secs. 27 and 34
	Variation 13° 57' East
40.45	Set post. deposit chained stake. raise mound of earth with pits as per instructions for 1/4 Sec. Corner.
80.90	Corner to Secs. 27. 28 33 and 34.
	Surface rolling
	Soil sandy 3d rate

Township No 23 North. Range No 13 West of the 6th P. Mer.

chains		chains	
	North - bet. Sec. 27 and 28		East on random line bet. Sec. 22 and 27
	Variation 13° 25' East		Variation 13° 15' East
40.00	Set post. deposit chard stake. raise mound of earth with pits. as per instructions for 1/4 Sec. Corner.	40.00	Set post for temporary 1/4 Sec. Corner.
80.00	Set post. deposit chard stake. raise mound of earth with pits. as per instructions for corner to Sec. 21. 22. 27 and 28	80.65	Intersect North line at a point 28 lks. N. of corner to Sec. 22. 27. 26 and 27 from which corner I and N 89° 45' West on true line bet. Sec. 22 and 27
	Surface rolling		Variation 13° 15' East
	Soil Sandy 3rd rate	40.32½	Set post. deposit chard stake. raise mound of earth with pits as per instructions for 1/4 Sec. Corner.
		80.65	Corner to Sec. 21. 22. 27 and 28
			Surface rolling
			Soil sandy 3rd rate

Township No 22 North Range No 13 West of the 6th Prin. Mer.

chains		chains	
	North bet. Sec. 21 and 22 Variation 18° 20' East		East on random line bet. Sec. 15 and 22 Variation 18° 15' East
40.00	Set post. deposit chand stake, raise mound of earth with pits as per instructions for 1/4 Sec. Cor.	40.00	Set post for temporary 1/4 Sec. Cor.
80.00	Set post. deposit chand stake, raise mound of earth with pits as per instructions for corner to Sec. 15. 16, 21 and 22	80.50	Intersect N and S line at a point 48 lks. W. of corner to Sec. 15. 16. 21 & 22 from which point I notice N 89 E 39' West on true line bet. Sec. 15 and 22 Variation 18° 15' East
	Surface rolling Soil Sandy & Drift	40.25	Set post. deposit chand stake, raise mound of earth with pits as per instructions for 1/4 Sec. Cor.
		80.50	Corner to Sec. 15. 16. 21 and 22 Surface rolling Soil Sandy & Drift

Township No 23 North Range No 13 West of the 6th Prin Mer.

chains	
	North bet Secs. 15 and 16
	Variation 13° 20' East
40.00	Set post. deposit chaned stake. raise mound of earth-with-pits as per instructions for 1/4 Sec. Corner.
80.00	Set post. deposit chaned stake, raise mound of earth-with-pits as per instructions for corner to Secs. 9. 10. 15 and 16
	Surface rolling
	Soil sandy 3d rate

chains	
	East on random line bet. Secs. 10 and 15
	Variation 13° 15' East
40.00	Set post for temporary 1/4 Sec. Corner.
79.85	Intersect N and S line at a point 6.0 lks. N. of corner to Secs. 10. 11. 14 & 15 from which corner I run N 89° 34' West on true line bet. Secs. 10 and 15
	Variation 13° 15' East
39.92½	Set post. deposit chaned stake. raise mound of earth-with-pits. as per instructions for 1/4 Sec. Corner.
79.85	Corner to Secs. 9. 10. 15 and 16.
	Surface rolling
	Soil sandy 3d rate

Township No 23 North - Range

chains	
	North bet Secs. 9 and 10
	Variation 13° 28' East
40.00	Set post. deposit chained stake, raise mound of earth with pits as per instructions for 1/4 Sec. Cor.
80.00	Set post. deposit chained stake, raise mound of earth with pits as per instructions for Corner to Secs. 3. 4. 9 and 10
	Surface rolling
	Soil sandy, 3d Rate

No 13 West of the 6th Prin Mer.

chains	
	East on random line bet Secs 3 and 10.
	Variation 13° 15' East
40.00	Set post for temporary 1/4 Sec. Corner.
79.27	Intersect N. and S. line at a point 74 lks. N. of corner to Secs. 2. 3. 10. 11 from which corner I run ~~N 89° 28' West on true line bet. Secs. 3 and 10 from which corner I run~~ N 89° 28' West on true line bet. Secs. 3 and 10
	Variation 13° 15' East
39.63 1/2	Set post. deposit chained stake, raise mound of earth with pits as per instructions for 1/4 Sec. Corner.
79.27	Corner to Secs. 3. 4. 9 and 10
	Surface rolling
	Soil sandy 3d Rate

Township No 23 North. Range No 13 West of the 6th P. Mer.

Chains		Chains	
	North on random line bet. Sec. 3 & 4		North bet. Sec. 32 & 33
	Variation 13° 20' East		Variation 13° 15' East
40.00	Set post. for ten prong ¼ Sec. Corner.	40.00	Leave level bottom and enter broken land bears S.W. and S.E. and
81.15	Intersect North Boundary of Township at a point 50 lks. West of corner to Secs. 3. 4. 9 & 10 from which corner bears		Set post. deposit charcoal stake, raise mound of earth with pits, as per instructions, for ¼ Sec. Corner to Secs. 28. 29. 32 & 33
	North on line bet. Secs. 3 and 4	80.00	Set post. deposit charcoal stake, raise mound of earth with pits & per instructions for Corner to Secs. 28. 29. 32 & 33
	Variation 13° 20' East		Surface 1st. 40 chs. level bottom
41.15	Set post. deposit charcoal stake, raise mound of earth with pits as per instructions for ¼ Sec. Corner.		Soil 2nd rate Balance broken Soil worthless
81.15	Corner to Secs. 3. 4. 9 & 10		
	Surface rolling Soil sandy 3rd rate		
	June 8th 1871		

Notary Public

Township No 23 North, Range No 13 West of the 6th Prin Mer.

Chains		Chains	
	East on random line bet. Secs. 28 and 33 Variation 13° East		North bet Secs. 28 and 29 Variation 13° 15' East
40.00	Set post for temporary ¼ Sec. Corner	40.00	Set post. deposit chand stake. raise mound of earth with pits as per instructions for ¼ Sec. Corner.
79.90	Intersect N. and S. line at a point 40 lks. N. of corner to Secs. 27. 28. 33 and 34 from which corner B. bears S 89° 45' West on true line bet. Secs. 28 and 33 Variation 18° East	80.00	Set post. deposit chand stake. raise mound of earth with pits as per instructions for corner to Secs. 20. 21. 28 and 29 Surface broken Soil worthless
39.95	Set post. deposit chand stake. raise mound of earth with pits as per instructions for ¼ Sec. Corner		
79.90	Corner to Secs. 28. 29. 32 and 33 Surface broken Soil worthless		

Notary Public

Township No 23 North. Range No 13 West of 6th P.M.

chains	
	East on random line bet. Secs. 21 and 28
	Variation 13° East
40.00	Set post for temporary 1/4 Sec. Corner.
79.98	Intersect N and S line at a point 18 lks. N. of corner to Secs. 21. 22. 27 and 28 from which corner I run
	N 89° 52' West on true line bet. Secs. 21 and 28
	Variation 13° East
39.99	Set post, deposit chained stake, raise mound of earth with pits as per instructions for 1/4 Sec. Corner.
79.98	Corner to Secs. 20. 21. 28 and 29.
	Surface broken.
	Soil worthless

chains	
	North bet. Secs. 20 and 21
	Variation 13° 15' East
40.00	Set post. deposit chained stake, raise mound of earth with pits as per instructions for 1/4 Sec. Cor.
80.00	Set post. deposit chained stake raise mound of earth with pits as per instructions for corner to Secs. 16. 17. 20. 21
	Surface broken
	Soil worthless

Notary Public

Township No 23 North Range No 13 West of 6th Prin. Mer.

Chains	
	East on random line bet. Sec. 16 and 21
	Variation 18° 15' East
40.00	Set post. for Temporary 1/4 Sec. Corner.
79.74	Intersect N. and S. line at a point 80 lks. N. of corner to Sec. 15. 16. 21 and 22 from which corner 2 pines S. 89° 26' West on line bet. Sec. 16 and 21
	Variation 18° 15' East
39.87	Set post. deposit chaun stake, raise mound of earth with pits as per instructions for 1/4 Sec Corner.
79.74	Corner to Sec. 16. 17 20 and 21
	Surface broken. Soil worthless

Chains	
	North bet. Sec. 16 and 17
	Variation 18° 20' East
40.00	Set post. deposit chaun stake, raise mound of earth with pits as per instructions for 1/4 Sec. Corner.
80.00	Set post. deposit chaun stake, raise mound of earth with pits as per instructions for corner to Sec. 8. 9. 16. 17
	Surface broken Soil worthless

Notary Public

Township No 23 North Range No 13 West of the 6th P. M.

chains	
	East on random line bet. Secs 9 and 16
	Variation 18° E
40.00	Set post for temporary 1/4 Sec. Corner
79.60	Intersect N and S line at a point 57 lks. N. corner to Secs. 9. 10. 15 and 16 from which corner I run
	N 89° 36' West on true line bet. Secs. 9 and 16
	Variation 18° Ear
39.80	Set post. deposit chained stake. raise mound of earth with pits as per instructions for 1/4 Sec. Corner.
79.60	Corner to Secs. 8. 9. 16 & 17
	Surface broken
	Soil worthless

chains	
	North bet. Secs. 8 and 9
	Variation 18° 28' East
40.00	Set post. deposit chained stake, raise mound of earth with pits as per instructions for 1/4 Sec. Cor.
80.00	Set post. deposit chained stake raise mound of earth with pits as per instructions for Corner to Secs. 4. 5. 8 and 9
	Surface broken
	Soil worthless

Notary Public

Township No 23 North — No 13 West of the 6th Prin Mer

chains		chains	
	East on random line bet. Sec. 4 and 9		North on random line bet. Sec. 4 and 5
	Variation 13° East		Variation 13° 20' East
40.00	Set post for temporary 1/4 Sec. Corner	40.00	Set post for temporary 1/4 Sec. Corner.
79.73	Intersect N and S line at a point 41 lks. N. of corner to Sec. 3. 4. 9 and 10 from which corner I run	81.27	Intersect North Boundary of Township at a point 45 lks. West of corner to Sec. 4 and 5 from which corner I run
	N 89° 42' West on true line bet. Sec. 4 and 9		S 19' West on true line bet Sec. 4 and 5
	Variation 13° East		Variation 13° 20' East
39.86½	Set post. deposit chained stake. raise mound of earth-with-pits as per instructions for 1/4 Sec. Corner.	41.27	Set post. deposit chained stake. raise mound of earth-with-pits as per instructions for 1/4 Sec. Corner.
79.73	Corner to Sec. 4. 5. 8 and 9	81.27	Corner to Sec. 4. 5. 8 and 9
	Surface broken		Surface broken
	Soil worthless		Soil worthless

Notary Public

Township No 23 North & Range No 13 West of the 6th Prin Mer

chains	
	North bet Secs. 31 and 32
	Variation 13° 10' East
40.00	Set post. deposit chained stake, raise mound of earth with pits as per instructions for 1/4 Sec. Corner
77.00	Leave broken Sand Hills and enter level bottom N.W. and S.E.
80.00	Set post. deposit chained stake, raise mound of earth with pits as per instructions for corner to Secs. 29. 30. 31 and 32
	Surface 1st. 77 chs. broken, Sand Hills, Soil 3d. rate
	Balance level bottom
	Soil 2d. rate

chains	
	East on random line bet. Secs. 29 and 32
	Variation 13° East
2.50	Enter wet marsh N.W. and S.E.
9.00	Enter Slough bears N.W. and S.E.
11.00	Leave Slough N.W. and S.E.
12.60	Cedar Creek flows South. 45 lks. wide
32.00	Leave wet marsh N.W. and S.E.
40.00 + 80.60	Set post for temporary 1/4 Sec. Co. Intersect N & S line as a point - 12 lks. N of cor to Secs. 28. 29. 33. 32 from which cor. runs N 89° 45' West on true line, bet Secs. 29 & 32. Variation 13° East
40.30	Set post. deposit chained stake, raise mound of earth with pits as per instructions for 1/4 Sec. Corner.
80.60	Corner to Secs. 29. 30. 31 and 32
	Surface 1st 2 chs. level
	Soil 2d. rate
	Next 30 chs. wet marsh
	Next 13 chs. level 2d. rate
	Balance broken
	Soil worthless
×× 50.00	Leave level Bottom & enter ~~rolling~~ broken Sand Hills June 10th/72

Notary Public

Township No 23 North Range No 13 West of the S.P. Mer.

chains	
	West on random line bet. Sec. 30 and 31
	Variation 13° East
7.00	Leave level bottom for broken land
40.00	Set post for temporary 1/4 Sec. Corner.
78.80	Intersect West Boundary of Township at a point 22 lks. N. of corner to Sec. 30 and 31 from which corner I run N 89° 51' East on true line bet. Sec. 30 and 31
	Variation 13° East
38 ~~38~~ 80	Set post. deposit charred stake, raise mound of earth with pits as per instructions for 1/4 Sec. Corner
78.80	Corner to Sec. 29. 30. 31 and 32
	Surface 1st 7 chs. level bottom Soil 2d rate
	Balance broken, Soil 3d rate

chains	
	North bet. Sec. 29 + 30
	Variation 13° 10' East
11.50	Enter Wet Marsh bears N.W. and S.E.
30.00	Leave Wet Marsh N.W. + S.E.
37.50	Cedar Creek flows S.E. - 40 lks. wide
40.00	Set post. deposit charred stake, raise mound of earth with pits as per instructions for 1/4 Sec. Corner.
80.00	Set post. deposit charred stake. raise mound of earth with pits as per instructions for Corner to Sec. 19. 20. 29 and 30
	Surface 1st 1/2 marshy Soil 3d rate
	Second 1/2 level 2d rate

Notary Public

Township No 23 North, Range

chains	
	East on random line bet. Secs. 20 and 29
	Variation 13° East
20.00	Leave level bottom and enter broken land bearing N.W. and S.E.
40.00	Set post for temporary 1/4 Sec. Corner
80.20	Intersect N and S line at a point 10 lks. South of corner to Secs. 20. 21. 28 and 29 from which corner I run
	S 89° 56' West on true line bet. Secs. 20 and 29
	Variation 13° East
40.10	Set post. deposit chained stake. raise mound of earth with pits as per instructions for 1/4 Sec. Corner
80.20	Corner to Secs. 19. 20. 29 and 30
	Surface 1st 20 chs. level Soil 2d rate. Balance broken 3d rate

No 13 West of the 6th Prin Mer

chains	
	West on random line bet. Secs. 19 and 30
	Variation 13° East
19.67	Cedar Creek 35 lks wide, flows S.E.
40.00	Set post for temporary 1/4 Sec. Corner.
78.67	Intersect West Boundary of Township at a point 18 lks N of corner to Secs. 19 and 30 from which corner I run
	N 89° 52' East on true line bet. Secs. 19 and 30
	Variation 13° East
38.67 ~~39.33~~ 1/2	Set post. deposit chained stake. raise mound of earth with pits, as per instructions for 1/4 Sec. Corner.
78.67	Corner to Secs. 17. 18. 19 and 20
	Surface level bottom Soil 2d rate

Township No 23 North, Range No 13 West of the 6th Prin. Mer.

chains	
	North bet. Secs. 19 and 20
	Variation 13° 20' East
40.00	Set post. deposit charred stake, raise mound of earth with pits, as per instructions for 1/4 Sec. Corner.
43.00	Leave level bottom bears N. 1/1 and S. E. enter broken land.
80.00	Set post. deposit charred stake, raise mound of earth with pits as per instructions for corner to Secs. 17. 18. 19 and 20
	Surface 1st 43 chs. level bottom
	Soil 2d rate
	Balance broken - 3d rate

chains	
	East on random line bet. Secs. 17 and 20
	Variation 13° East
40.00	Set post for temporary 1/4 Sec. Cor.
80.50	Intersect N and S line at a point 74 lks. S. of corner to Secs. 16. 17. 20 and 21 from which cor. I run
	S 89° 28' West on true line 17 and 20
	Variation 13° East
40.25	Set post. deposit charred stake, raise mound of earth with pits, as per instructions for 1/4 Sec. Corner.
80.50	Corner to Secs. 17. 18. 19 and 20
	Surface broken
	Soil 3d rate

Notary Public

Township No 23 North Range No 13 West of the 6th Prin Mer

Chains	
	North bet. Sec. 17 and 18
	Variation 13° 10' East
40.00	Set post. deposit chained stake raise mound of earth with pits as per instructions for 1/4 Sec. Cor.
80.00	Set post. deposit chained stake raise mound of earth with pits as per instructions for Corner to Sec. 7.8.17 + 18
	Surface rolling
	Soil sandy 3d rate
	West on random line bet Sec. 18 and 19. Variation 13° East
20.00	Leave broken land enter level bottom S.E.
40.00	Set post for temporary 1/4 Sec. Corner
67.00	Cedar Creek 3 3/4 lks wide flows S.E.
78.50	Intersect W. Boundary of T. at a point 11 lks N of corner to Sec. 18 and 19 from which corner I run
	N 89° 55' East on true line bet. 18 and 19
38.50	Set post. deposit chained stake raise mound of earth with pits as per instructions for 1/4 Sec. Corner. Variation 13° East
78.50	Corner to Sections 17. 18. 19 and 20.
	Surface 1st 20 chs broken — Soil worthless. Balance level bottom — 2d rate

Chains	
	East on random line bet. Sec. 8 and 17
	Variation 13° East
40.00	Set post for temporary 1/4 Sec. Corner.
80.28	Intersect N. and S. line at a point 62 lks S. of corner to Sec. 8.9.16 and 17 from which corner I run
	S 89° 33' West on true line bet. Sec. 8 and 17
	Variation 13° East
40.14	Set post. deposit chained stake raise mound of earth with pits as per instructions for 1/4 Sec. Corner
80.28	Corner to Sec. 7.8.17 and 18
	Surface broken
	Soil worthless

Notary Public

Township No 23 North Range No 13 West of the 6th Prin Mer.

chains	
	West on random line bet Secs. 7 and 18
	Variation 13° East
40.00	Set post for temporary 1/4 Sec. Corner
78.27	Intersect West Boundary at a point 17 lks. North of corner to Secs. 7 and 18 from which corner I run N 89° 53' East on true line bet. Secs. 7 + 18
	Variation 13° East
38.27	Set post. deposit charred slake, raise mound of earth with pits as per instructions for 1/4 Sec. Corner.
78.27	Corner to Secs. 7.8.17 and 18.
	Surface rolling
	Soil sandy 3 d. rate

chains	
	North bet. Secs. 7 and 8
	Variation 13° 10' East
40.00	Set post. deposit charred slake, raise mound of earth with with pits, as per instructions for 1/4 Sec. Corner.
80.00	Set post. deposit charred slake, raise mound of earth with pits as per instructions for corner to Secs. 5.6.7 and 8
	Surface rolling
	Soil sandy 3 d. rate

Notary Public

Township No 23 North Range

chains	
	East on random line bet. Secs. 5 and 8
	Variation 13° East
40.00	Set post for temporary 1/4 Sec. Corner
80.00	Intersect N and S line at a point 30 lks. S. of corner to Secs. 4. 5. 8 and 9 from which corner I run
	S 89° 47' West on true line bet. Secs. 5 and 8
	Variation 13° East
40.00	Set post deposit charred stake raise mound of earth with pits as per instructions for 1/4 Sec. Corner.
80.00	Corner to Secs. 5. 6. 7 and 8
	Surface broken
	Soil sandy worthless

8

Range No 13 West of 6th Prin Mer.

chains	
	West on random line bet. Secs. 6 and 7
	Variation 13° East
40.00	Set post for temporary 1/4 Sec. Corner
78.00	Intersect West Boundary of Township at a point 23 lks. North of corner to Secs. 6 and 7 from which corner I run
	N 89° 50' East on true line bet. Secs. 6 and 7
	Variation 13° East
38.00	Set post deposit charred stake raise mound of earth with pits as per instructions for 1/4 Sec. Corner
78.00	Corner to Secs. 5. 6. 7 and 8
	Surface broken
	Soil worthless

6

Notary Public

Township No 23 North, Ran No 13 West of the 6th Prin. Mer.

Chains	
	North on random line bet. Sec. 5 and 6
	Variation 13° 20' East
40.00	Set post for temporary 1/4 Sec. Corner.
74.37	Leave broken Sand Hills for level valley West and N.E.
81.37	Intersect North Boundary of Township at a point 15 lks west of corner to Sec. 5 and 6 from which corner I run
	S 6° West on true line bet Sec. 5 and 6
	Variation 13° 20' East
41.37	Set post. deposit chained stake. raise mound of earth with pits. as per instructions for 1/4 Sec. Corner.
81.37	Corner to Sec. 5.6.7 and 8
	Surface 1st 74 chs. Sand Hills
	Soil 3d rate
	Balance level valley
	Soil 2d rate

June 11th

Notary Public

General Description.

Cedar Creek runs through the South Western portion of this Township & has a Bottom about 1/2 mile wide. of level. 2d. rate soil. Good for agriculture and grazing.
The balance of the Township is Sand Hills - soil 3d. rate and worthless.

List of Names.

A list of the names of the individuals employed to assist in running measuring or marking the lines and corners described in the foregoing field notes of Township No 23 N. Range No 12 West of the 6th Prin. Mer. showing the respective capacities in which they acted.

A. B. Campbell } Chainmen
W. A. Smith }
Joseph W. Gay } Mountmen Axmen and Flagmen
L. Grenier }

We hereby certify that we assisted Chauncey Wiltse deputy surveyor, in surveying and sub-dividing Township No 23 North of the base line of Range No 13 West of the 6th Principal Meridian, and that said Township has been in all respects to the best of our knowledge and belief, well and faithfully surveyed and the boundary monuments planted according to the instructions of the Surveyor General.

A. P. Campbell } Chainmen
W. A. Smith }

Joseph W. Gay } Mounderman
S. Gonier } Axmen & Flagmen

Subscribed and sworn to
by the above named person
before me, a Notary Public
for the County of Adelei
State of Nebraska, this
18th day of June 1872.

H. C. Blanchard,
Notary Public

I Chauncey Wilcox, Deputy
Surveyor, do solemnly swear
that in pursuance of a joint
contract existing Chauncey Wilcox
George T. Kendall and Henry
Cobb are joint contractors
with E. E. Cunningham, United
States Surveyor General for
the District of Nebraska & Iowa
bearing date the 22d day of April
1870. I have well, faithfully
and truly, in my own proper
person and in strict conformi
ity with the instructions
furnished by the Surveyor
General, the Surveying
Manual and the laws
of the United States,
surveyed all those parts
or portions of Township
No 23 South of the base
line, Range No 13 West
of the 6th Principal Meridian
as are represented in the

foregoing field notes as having been surveyed under my direction, and I do further solemnly swear that all the corners of said surveys have been established and perpetuated in strict accordance with the Surveying Manual and printed instructions and that the foregoing are the true and original field notes of such survey.

Chauncey Wiltse
Deputy Surveyor

Subscribed by said Chauncey Wiltse Deputy Surveyor, and sworn to before me, a Notary Public for Antelope Co. State of Nebraska, this 18th day of June 1872

H C Blanchard
Notary Public

Surveyor Genl's Office
Plattsmouth Aug 19 1872

The foregoing field Notes of the Survey and Subdivision of Township No 23 N Range 13 West 6th P M Executed by Chauncey Wiltse under Joint Contract 51. dated April 22d 1872. wherein Chauncey Wiltse George T Kendall & Henry Court are Joint Contractors in the Month of June 1872. having been critically Examined the Necessary Corrections and Explanations made the said field Notes and Surveys they describe are hereby approved

E. E. Cunningham
Surveyor General

Index Diagram

Town 24 N R 13 W

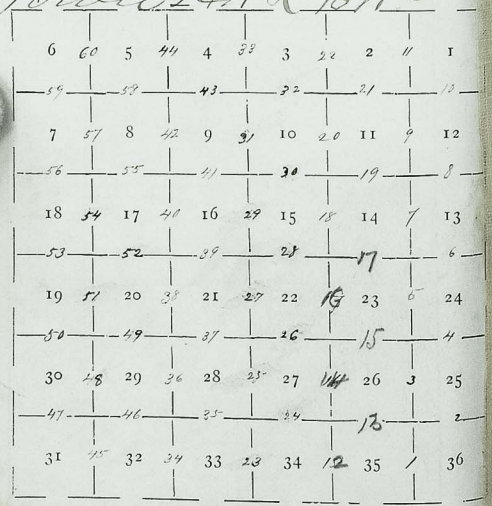

Field Notes
of the
Survey of the Sub-divisions
of
Township No 24 North
of
Range No 13 West
of the
6th Principal Meridian
in the
State of Nebraska.

Executed
by Chauncey Hiller Deputy
Surveyor, under Joint
contract No 51 dated
April 22d 1872.

Survey
Commenced May 29th 1872
Completed June 4th 1872

List of Names.

A list of the names of the persons who were employed to assist in sub-dividing this Township.

A. B. Campbell } Commanding
H. A. Smith } Axemen
Joseph W. Gay } Flagmen
L. Grenier }

To determine the proper adjustment of my compass for subdividing this Township I commenced at the corner to Town ships 23 and 24 North Ranges 12 and 13 West and run North on a blank line along the East Boundary of Sec. 36

Variation 18° 15' East

39.81 To the 1/4 Sec. Corner.
39.79 To corner to Sec. 25 and 36

Therefore my compass is in proper adjustment

Township No 24 South Range No 13 West of the 6th Prin. Mer

Chains	
	South bet Sec. 25 and 36 Variation 13° 15' East
40.00	Set port. deposit chained stake, raise mound of earth with pits as per instructions for ¼ Sec. Corner
80.00	Set port. deposit chained stake, raise mound of earth with pits as per instructions for Corner to Sec. 25. 26. 35 and 36 Surface gently rolling Soil 2nd rate

Chains	
	East on random line bet Sec. 25 and 36 Variation 13° 15' East
40.00	Set port for temporary ¼ Sec. Corner.
79.78	Intersect East Boundary of Township at a point 4 lks. South of corner to Sec. 25 and 36 from which corner I ask N 89° 42' West on true line bet. Sec. 25 and 36 Variation 13° 15' East
39.89	Set port. deposit chained stake, raise mound of earth with pits as per instructions for ¼ Sec. Corner.
79.78	Corner to Sec 25. 26. 35 and 36 Surface gently rolling Soil 2nd rate

Township No 24 North Range No 13 West of the 6th Prin. Mer.

Chains	
	North bet. Secs. 25 and 26
	Variation 18° East
40.00	Set post & deposit chained stake, raise mound of earth with pits as per instructions for 1/4 Sec. Cor.
80.00	Set post & deposit chained stake, raise mound of earth with pits as per instructions for corner to Secs 23. 24. 25 and 26.
	Surface gently rolling Soil 1st rate

Chains	
	East on random line bet. Secs. 24 and 25
	Variation 12° 55' E
40.00	Set post for temporary 1/4 Sec. Corner.
79.95	Intersect East Bound ary of Township at a post, corner to Secs. 24 and 25 from which corner I note West on true line bet Secs 24 and 25
	Variation 12° 55' East
39.97½	Set post, deposit chained stake, raise mound of earth with pits as per instructions for 1/4 Sec Corner.
79.95	Corner to Secs. 23. 24. 25 and 26
	Surface level Soil 1st rate

Township No 24 North-

chains	
	North-bet. Sec. 23 and 24
	Variation 13° 12' East
40.00	Set post. deposit chaned stake raise mound of earth with pits. as per instructions for 1/4 Sec. Corner
80.00	Set post. deposit chaned stake raise mound of earth with pits as per instructions for corner to Sec. 13. 14. 23. and 24
	Surface gently rolling Soil 1st rate

Range 13 West. 6th Prin Mer.

chains	
	East on random line bet. Sec. 13 and 24
	Variation 12° 55' East
40.00	Set post for temporary 1/4 Sec. Corner
80.23	Intersect East Boundary of Township at a point 30 lks. North of corner to Sec. 13 and 24 from which corner I run N 89° 47' West on true line bet. Sec. 13 and 24
	Variation 12° 55' East
40.11½	Set post. deposit chaned stake raise mound of earth with pits as per instructions for 1/4 Sec. Corner.
80.23	Corner to Sec. 13. 14. 23 and 24.
	Surface gently rolling Soil 1st rate

Township No 24 North. Range No 13 West of 6th P.M.

chains	
	North bet. Sec. 13 and 14
	Variation 13° 12' East
40.00	Set post. deposit chained stake, raise mound of earth with pits as per instructions for 1/4 Sec. Corner
80.00	Set post deposit chained stake, raise mound of earth with pits as per instructions for corner to Sec. 11. 12. 13 and 14
	Surface level
	Soil 1st rate

chains	
	East on random line bet. Sec. 12 and 13
	Variation 12° 55' East
40.00	Set post for temporary 1/4 Sec. Corner.
80.11	Intersect East Boundary of Township at a point 21 lks. N of corner to Sec. 12 & 13 from which corner I run
	N 89° 51' West on true line bet. Sec. 12 and 13
	Variation 12° 55' East
40.05½	Set post. deposit chained stake, raise mound of earth with pits as per instructions for 1/4 Sec. Cor.
80.11	Corner to Sec. 11. 12. 13 and 14
	Surface gently rolling
	Soil 1st rate

Township No 24 North

chains	
	North bet Secs. 11 and 12
	Variation 13° 12' East
40.00	Set post. deposit chained stake, raise mound of earth with pits as per instructions for 1/4 Sec. Cor.
80.00	Set post. deposit chained stake, raise mound of earth with pits as per instructions for corner to Secs. 1. 2. 11 and 12
	Surface gently rolling
	Soil 1st rate

Range 11 West of the 6th Mer.

chains	
	East on random line bet. Secs. 1 and 12
	Variation 12° 55' East
40.00	Set post for temporary 1/4 Sec. Corner
80.25	Intersect East Boundary of Township at a point 12 Chs. N. of corner to Secs. 1 and 12 from which corner I run
	N 89° 55' West on true line bet. Secs. 1 and 12
	Variation 12° 55' East
40.~~12½~~ 12½	Set post. deposit chained stake, raise mound of earth with pits as per instructions for 1/4 Sec. Corner.
80.25	Cor to Sections 1. 2. 11 & 12.
	Surface level
	Soil 1st rate

11

Township No 24 South Range No 13 West of the 6th Prin. Mer.

chains	
	South on true line bet. Sec. 1 and 2
	Variation 13° 72 East
40.00	Set post. deposit chaned stake, raise mound of earth with pits as per instructions for 1/4 Sec. Corner.
85.44	Intersect 6th Standard Parallel North at a point 12.43 ch. West of 1/4 Sec. Cor. on South bdy of Sec. 36 of Town. 25 N. of Range 13 West + Set post. deposit chaned stake, raise mound of earth with pits as per instructions for a Closing Corner to Sec. 1 and 12 of Town. 24 N. Range 13 West
	Surface gently rolling Soil 2d rate
	May 29th 1872

12

chains	
	North bet. Sec. 34 and 35
	Variation 13° 20 East
40.00	Set post. deposit chaned stake, raise mound of earth with pits as per instructions for 1/4 Sec. Corner.
40.00	Set post. deposit chaned stake, raise mound of earth with pits as per instructions for Corner to Sec. 26. 27. 34 and 35
	Surface rolling Soil sandy 3d rate

Township No 24 North.

chains	
	East on random line bet. Secs. 26 and 35
	Variation 13° 15' East
40.00	Set post for temporary 1/4 Sec. Corner.
79.89	Intersect N and S line at a point 30 lks. S. of corner to Secs. 25. 26. 35 and 36 from which cor. I run.
	S 89° 47' West on true line bet Secs. 26 and 35
	Variation 13° 15' East
39.94½	Set post. deposit chained stake, raise mound of earth-with-pits as per instructions for 1/4 Sec. Corner.
79.89	Corner to Secs. 26. 27. 34 and 35
	Surface rolling
	Soil 2d. rate

Range 13 West of the 6th P.M.

chains	
	North bet Secs. 26 & 27
	Variation 13° 25' East
40.00	Set post. deposit chained stake, raise mound of earth-with-pits as per instructions for 1/4 Sec. Corner.
80.00	Set post. deposit chained stake, raise mound of earth-with-pits as per instructions for corner to Secs. 22. 23. 26 and 27
	Surface rolling
	Soil sandy 3d. rate

Township No 24 North Range No 13 West of 6th Prin Mer

chains	
	East on random line bet. Secs. 23 and 26
	Variation 13° 10' East
40.00	Set post for temporary 1/4 Sec. Corner.
79.78	Intersect N and S line at a point 10 lks. S of corner to Secs. 23. 24. 25 and 26 from which corner I run
	S 89° 56' West on true line bet Secs. 23 and 26
	Variation 13° 10' East
39.89	Set post. deposit chained stake, raise mound of earth with pits as per instructions for 1/4 Sec. Corner.
79.78	Corner to Secs. 22. 23. 26 and 27
	Surface rolling
	Soil 2d rate

chains	
	North bet Secs. 22 and 23
	Variation 13° 25' E
40.00	Set post. deposit chained stake, raise mound of earth with pits as per instructions for 1/4 Sec. Cor.
80.00	Set post. deposit chained stake, raise mound of earth with pits as per instructions for corner to Secs. 14. 15. 22 and 23
	Surface gently rolling
	Soil 2d rate

Township No 24 North - Range No 13 North - of the 6th P.M.

chains	
	East on random line bet. Secs. 14 and 23
	Variation 13° 16' East
40.00	Set post for temporary 1/4 Sec. Corner.
79.54	Intersect N and S line at post, corner to Secs. 13. 14. 23 and 24 from which corner I run West on a true line bet Secs. 14 and 23
	Variation 13° 16' East
39.77	Set post. deposit chained slake, raise mound of earth - with - pits as per instructions for 1/4 Sec. Corner.
79.54	Corner to Secs. 14. 15. 22 and 23
	Surface gently rolling. Soil 2d. rate

chains	
	North bet Secs. 14 & 15
	Variation 13° 25' East
0.00	Set post. deposit chained slake, raise mound of earth - with - pits as per instructions for 1/4 Sec. Corner.
0.00	Set post. deposit chained slake, raise mound of earth - with - pits as per instructions for Corner to Secs. 10. 11. 14 and 15
	Surface gently rolling Soil 2d. rate

Township No 24 South, Range No 23 West of the 6th Prin Mer.

Chains	
	East on random line bet. Sec. 11 and 14
	Variation 13° 10' East
40.00	Set post for temporary 1/4 Sec. Corner.
79.90	Intersect N. and S. line at a point 25 lks. W. of corner to Sec. 11, 12, 13 and 14 from which corner 3 mrs.
	N 89° 49' West on true line bet. Sec. 11 & 14
	Variation 13° 10' East
39.95	Set post, deposit chand slake, raise mound of earth with pits as per instructions for 1/4 Sec. Corner
79.90	Corner to Sec. 10, 11, 14 and 15
	Surface gently rolling Soil 2nd rate

Chains	
	South bet. Sec. 10 and 11
	Variation 13° 25' East
40.00	Set post, deposit chand slake, raise mound of earth with pits, as per instructions for 1/4 Sec. Corner.
80.00	Set post, deposit chand slake, raise mound of earth with pits, as per instructions for Corner to Sec. 2, 3, 10, 11
	Surface gently rolling Soil 2nd rate

Township No 24 North Range

chains	
	East on random line bet. Secs. 2 and 11
	Variation 13° 10' East
40.00	Set port for temporary 1/4 Sec. Cor.
80.10	Intersect N and S line at a point 68 lks. N. of corner to Secs. 1. 2. 11 and 12 from which corner I run
	N 89° 31' West on true line bet. Secs. 2 & 11
	Variation 13° 10' East
40.05	Set port. deposit chained stake, raise mound of earth with pits as per instructions for 1/4 Sec. Corner.
80.10	Corner to Secs. 2. 3. 10 and 11
	Surface gently rolling Soil 2d rate

No 13 West of the 6th Prin Mer

chains	
	North on true line bet. Secs. 2 and 3
	Variation 13° 25' E
40.00	Set port. deposit chained stake, raise mound of earth with pits as per instructions for 1/4 Sec. Corner.
85.96	Intersect 6th Standard Parallel North at a point 12 chs. West of 1/4 Sec. Cor. on S. boundary of Sec. 35 of Town. 25 N. Range 13 West and set port. deposit chained stake, raise mound of earth with pits as per instructions for a Closing Corner to Secs. 2 and 3. Town. 24 N. R 13 West
	Surface gently rolling Soil 2d rate
	June 1st 1872

Township No 24 North.

chains	
	North - bet. Secs. 33 and 34
	Variation 13° 35' E
40.00	Set post. deposit chained stake. raise mound of earth - with - pits as per instructions for 1/4 Sec. Corner
80.00	Set post. deposit chained stake. raise mound of earth - with - pits as per instructions for corner to Secs. 27. 28. 33 and 34
	Surface broken
	Soil 3d. rate -

Range 13 West. 6th Prin. Mer.

chains	
	East on random line bet. Secs. 27 and 34
	Variation 13° 15' East
40.00	Set post for temporary 1/4 Sec. Corner
80.25	Intersect N and S line at a point 7 lks. S. of corner to Secs. 26. 27. 34 and 35 from which corner I run S 89° 57' West on true line bet. Secs. 27 and 34
	Variation 13° 15' East
40.12½	Set post. deposit chained stake. raise mound of earth - with - pits as per instructions for 1/4 Sec. Corner.
80.25	Corner to Secs. 27. 28. 33 and 34
	Surface rolling
	Soil sandy. 3d. rate

Township No 24 North - Range

chains	
	North bet Secs. 27 + 28
	Variation 13° 35' East
40.00	Set post. deposit chained stake, raise mound of earth with pits as per instructions for 1/4 Sec. Corner
80.00	Set post. deposit chained stake, raise mound of earth with pits as per instructions for corner to Secs. 21. 22. 27 and 28
	Surface rolling
	Soil sandy 3 Grade

Range 13 West. 6th Prin. Mer

chains	
	East on random line bet. Secs. 22 and 27
	Variation 13° 15' East
40.00	Set post for temporary 1/4 Sec. Corner.
80.83	Intersect N. and S. line at a point 56 lks. S. of corner to Secs. 22. 23. 26 and 27 from which corner I run
	S 89° 36' West on true line bet. Secs. 22 and 27
	Variation 13° 15' East
40.41½	Set post. deposit chained stake, raise mound of earth with pits as per instructions for 1/4 Sec. Corner.
80.83	Corner to Secs. 21. 22. 27 and 28
	Surface rolling
	Soil sandy - 3 Grade

Township No 24 North

chains	
	North bet. Secs. 21 & 22
	Variation 13° 15' East
40.00	Set port. deposit chained stake, raise mound of earth with pits as per instructions for 1/4 Sec. Corner
80.00	Set port. deposit chained stake raise mound of earth with pits, as per instructions for corner to Secs. 15, 16, 21 and 22
	Surface rolling
	Soil sandy 3d rate

Range 13 West. 6th Prin Mer

chains	
	East on random line bet. Secs. 15 and 22
	Variation 13° 15' East
40.00	Set port for temporary 1/4 Sec. Corner,
80.37	Intersect N and S line at a point 49 lks. South of corner to Secs. 14, 15, 22 and 23 from which corner I run S 89° 39' West on true line bet. Secs. 15 and 22
	Variation 13° 15' East
40.18½	Set port. deposit chained stake, raise mound of earth with pits as per instructions for 1/4 Sec. Corner,
80.37	Corner to Secs. 15, 16, 21 and 22
	Surface rolling
	Soil sandy 3d rate

Township No 24 S. Range No 13 West of the 6th Prin. Mer.

Chains	
	North - bet. Sec. 13 + 16 — Variation 13° 25' East
40.00	Set post. deposit chained stake, raise mound of earth - with - pits as per instructions for 1/4 Sec. Corner.
80.00	Set post. deposit chained stake, raise mound of earth - with - pits, as per instructions for corner to Sec. 9. 10. 15 and 16 — Surface rolling Soil sandy 3rd rate

Chains	
	East on random line bet Sec. 10 and 15 — Variation 13° 15' East
40.00	Set post for temporary 1/4 Sec. Corner.
80.17	Intersect S. and S. line at a point 6.9 lks S. of corner to Sec. 10. 11. 14 + 15 — from which corner Bears S 89° 35' West on line line bet. Sec. 10 and 15 — Variation 13° 15' East
40.00	Set post. deposit chained stake, raise mound of earth - with - pits as per instructions for 1/4 Sec. Corner.
80.17	Corner to Sec. 9. 10. 15 and 16 — Surface gently rolling Soil 2nd rate

Township 24 North - Range 13 West of the 6th Prin Mer

chains	
	North bet Sec. 9 and 10
	Variation 13° 20' East
40.00	Set port. deposit chained slake. raise mound of earth - with - pits as per instructions for 1/4 Sec. Corner.
80.00	Set port. deposit chained slake. raise mound of earth - with - pits as per instructions for Corner to Sec. 3. 4. 9 + 10
	Surface gently rolling
	Soil 2 ft. rate

chains	
	East on random line bet. Sec. 3 and 10
	Variation 13° 15' East
40.00	Set port for temporary 1/4 Sec. Corner.
79.86	Intersect N and S line at a point 36 lks. South of corner to Sec. 2. 3. 10 and 11 from which corner I run S 89° 45' West on true line bet. Sec. 3 + 10
	Variation 13° 15' East
39.93	Set port. deposit chained slake, raise mound of earth - with - pits as per instructions for 1/4 Sec. Corner.
79.86	Corner to Sec. 3. 4. 9. 10
	Surface gently rolling
	Soil 2 ft. rate

Township No 24 North, Range No 13 West of the 6th Prin Mer

chains	
	North on true line bet. Secs 3 & 4
	Variation 13° 20' East
40.00	Set post. deposit chained stake, raise mound of earth with pits as per instructions for 1/4 Sec. Corner.
85.50	Intersect 6th Standard Parallel North - also point 11.80 chs. West of 1/4 Sec Cor. on South boundary of Sec. 34, T 25 N R 13 - and Set post. deposit chained stake raise mound with pits as per instructions for a Closing Corner to Secs. 3 & 4. T. 24 N. R 13 West
	Surface gently rolling Soil 2d rate
	June 2d 1872

chains	
	North bet. Secs 32 & 33
	Variation 13° 20' East
40.00	Set post. deposit chained stake, raise mound of earth with pits as per instructions for 1/4 Sec. Corner.
80.00	Set post. deposit chained stake, raise mound of earth with pits, as per instructions for corner to Secs. 28. 29. 32 & 33
	Surface rolling Soil sandy 3d rate

Township No 24 North - Range No 13 West of the 6th Prin. Mer.

chains	
	East on random line bet. Sec. 28 and 33
	Variation 13° East
40.00	Set post for temporary ¼ Sec. Corner.
79.91	Intersect 1st Std. Line at a point 77 lks. N. of corner to Sec. 27. 28. 33 and 34 from which comes I dem S 89° 53' West on line line bet. Sec. 28 and 33
	Variation 13° East
39.95½	Set post. deposit charred stake, raise mound of earth with pits as per instructions for ¼ Sec. Corner.
79.91	Corner to Sec. 28. 29. 32 and 33
	Surface rolling
	Soil sandy B. rate

chains	
	North bet. Sec. 28 and 29
	Variation 13° 25' East
40.00	Set post, deposit charred stake, raise mound of earth with pits as per instructions for ¼ Sec. Corner.
80.00	Set post. deposit charred stake, raise mound of earth with pits as per instructions for Corner to Sec. 20. 21. 28 and 29
	Surface rolling
	Soil sandy 3rd rate

Township 24 North. Range No 13 West of the 6th Prin. Mer.

Chains	
	East on random line bet. Sec. 21 & 28
	Variation 13° East
40.00	Set post for temporary ¼ Sec. Corner,
79.80	Intersect S. and line at a point 3 lks South of Corner to Sec. 21. 22. 27 and 28 from which corner Ind. Tree S 89° 30' West one link bet Sec. 21 & 28
	Variation 18° East
39.90	Set post. deposit chand plate raise mound of earth with pits. as per instructions for ¼ Sec. Corner
79.80	Corner to Sec. 20. 21. 28 & 29
	Surface rolling
	Soil sandy 3rd rate

Chains	
	North bet Sec. 20 & 21
	Variation 13° 25' East
40.00	Set post. deposit chand plate raise mound of earth with pits as per instructions for ¼ Sec. Corner
0.00	Set post. deposit chand plate raise mound of earth with pits as per instructions. for Corner to Sec. 16. 17. 20 & 21
	Surface rolling
	Soil sandy - 3rd rate

Township No 24 North Range

chains	
	East on random line bet. Sec. 16 and 21
	Variation 13° 15' East
40.00	Set post for temporary 1/4 Sec. Corner.
79.55	Intersect N. and S. line at a point 60 lks. N. of corner to Sec. 15.16. 21 and 22 from which corner I run
	N 89° 34' West on true line bet. Sec. 16 and 21
	Variation 13° 15' East
39.77½	Set post deposit chained stake, raise mound of earth with pits as per instructions for 1/4 Sec. Corner.
79.55	Corner to Sec. 16.17. 20 and 21
	Surface rolling
	Soil sandy 3d. rate

Range No 13 West of the 6th Prin Mer

chains	
	North bet. Sec. 16 and 17
	Variation 13° 25' East
40.00	Set post deposit chained stake, raise mound of earth with pits as per instructions for 1/4 Sec. Corner.
80.00	Set post deposit chained stake, raise mound of earth with pits as per instructions for Corner to Sec. 8.9.16 and 17
	Surface rolling
	Soil worthless

Township No 24 North-Range No 13 West of the 6th Prin. Mer.

chains	
	East on random line bet. Sec. 9 and 16
	Variation 13° 10' East
40.00	Set post for temporary 1/4 Sec. Corner.
79.33	Intersect N and S line at a point 30 lks. N of corner to Sec. 9, 10, 15 and 16 from which corner I run
	N 89° 47' West on true line bet. Sec. 9 & 16
	Variation 13° 10' East
39.66½	Set post. deposit chained stake, raise mound of earth with pits as per instructions for 1/4 Sec. Corner.
79.33	Corner to Sec. 8. 9. 16 and 17.
	Surface rolling
	Soil 3d rate

chains	
	North-bet. Sec. 8 and 9
	Variation 13° 10' East
40.00	Set post. deposit chained stake, raise mound of earth with pits, as per instructions for 1/4 Sec. Corner.
80.00	Set post. deposit chained stake, raise mound of earth with pits as per instructions for Corner to Sec. 4. 5. 8 and 9
	Surface rolling
	Soil sandy 3d rate

Township No 24 North Range

chains	
	East on random line bet. Secs. 4 and 9
	Variation 13° 10' East
40.00	Set post. for temporary 1/4 Sec. Corner.
79.40	Intersect N and S line at a point 15 lks. N of corner to Secs. 3. 4. 9 & 10 from which corner I run
	N 89° 54' West on true line bet Secs. 4 and 9
	Variation 13° 10' East
39.70	Set post. deposit chaned stake. raise mound of earth with pits as per instructions for 1/4 Sec. Corner.
79.40	Corner to Secs. 4. 5. 8 and 9
	Surface rolling
	Soil 3d. rate

No 13 West of the 6th Prin Mer

chains	
	North on true line bet. Secs. 4 and 5
	Variation 13° 10' East
37.00	Leave rolling land & enter broken land
40.00	Set post. deposit chaned stake. raise mound of earth with pits as per instructions for 1/4 Sec. Corner.
85.40	Intersect 6th Standard Parallel North at a point 11. 20 chs. west of the 1/4 Sec. Corner on S. side of Secs. 33 Town. 25 North Range 13 West. and set post. deposit chaned stake. raise mound of earth with pits. as per instructions for a Closing Corner to Secs. 4 and 5. Town 24 N. R 13 West
	Surface 1st. 37 chs. rolling
June 30	Soil 3d. rate. Balance broken soil worthless

Township No 24 North Range

chains	
	North bet. Secs 31 and 32
	Variation 13° 10' East
40.00	Set post. deposit chained stake. raise mound of earth with pits. as per instructions for 1/4 Sec. Corner.
80.00	Set post. deposit chained stake. raise mound of earth with pits as per instructions for Corner to Secs. 29. 30. 31 and 32
	Surface gently rolling
	Soil 2d. rate

No 13 West of the St Prin Mer

chains	
	East on random line bet. Secs. 29 and 32
	Variation 13° East
5.00	Leave level bottom & enter rolling land N. and S.E.
40.00	Set post. for temporary 1/4 Sec. Corner
79.67	Intersect N and S line at post. corner to Secs. 28. 29. 32 and 33 from which corner I run
	West on true line bet. Secs. 29 and 32
	Variation 13° East
39.~~67~~ 83½	Set post. deposit chained stake, raise mound of earth with pits. as per instructions for 1/4 Sec. Corner.
79.67	Corner to Secs. 29. 30. 31 and 32.
	Surface rolling
	Soil sandy 3d. rate

Township No 24 North Range

chains	
	West on random line bet. Secs. 30 and 31
	Variation 13° East
40.00	Set post for temporary 1/4 Sec. Corner
77.76	Intersect West Bound. any of Township 26 Ult. of Cor. to Secs. 31 and 31 from which corner Trees S 89 & 49' East on true line bet. Secs. 30 and 31
	Variation 13° East
87.76	Set post deposit chained stake. raise mound of earth with pits as per instructions for 1/4 Sec. Corner
77.76	Corner to Secs. 29. 30. 31 and 32
	Surface level bottom
	Soil 1st rate

No 13 West of the 6th P. M.

chains	
	North bet. Secs. 29 and 30
	Variation 13° 10' East
40.00	Set post deposit chained stake. raise mound of earth with pits as per instructions for 1/4 Sec. Corner.
60.00	Leave level bottom and enter rolling land. N.W. and S.E.
80.00	Set post. deposit chained stake. raise mound of earth with pits as per instructions for Corner to Secs. 19. 20. 29. 30
	Surface 1st 60 chs. level bottom
	Soil 1st rate
	Balance rolling 3d rate

Township No 24 North.

Chains	
	East on random line bet. Sec. 20 and 29
	Variation 13° East
40.00	Set post for temporary 1/4 Sec. Corner
79.50	Intersect N and S line at a point 48 lks. N. of corner to Sec. 20. 21. 28 and 29 from which corner I run
	N 89° 39' West on true line bet Sec. 20 & 29
	Variation 13° East
39.75	Set post. deposit charred stake raise mound of earth with pits. as per instructions for 1/4 Sec. Corner.
79.50	Corner to Sec. 19. 20. 29 and 30
	Surface rolling
	Soil sandy 3d rate

Range No 13 West of the 6th P.M.

Chains	
	West on random line bet. Sec. 19 and 30
	Variation 13° 10' East
30.00	Leave rolling land and enter level bottom.
40.00	Set post for temporary 1/4 Sec. cor
78.06	Intersect West Boundary of Township at a point 5 lks. N. of corner to Sec. 19 and 30 from which corner I run
	N 87° 58' East on true line bet. Sec. 19 and 30
	Variation 13° 10' East
38.06	Set post. deposit charred stake, raise mound of earth with pits as per instructions for 1/4 Sec. Corner.
78.06	Corner to Sec. 19. 20. 29 and 30
	Surface 1st 30 chs. rolling
	Soil 3d rate
	Balance level. 1st rate

Township No 24 North-

chains	
	North-bet. Secs. 19 and 20
	Variation 13° 70' E
40.00	Set post. deposit chained stake, raise mound of earth with pits as per instructions for 1/4 Sec. Corner.
80.00	Set post. deposit chained stake, raise mound of earth with pits. as per instructions for 1/4 Sec. Cor. to Secs. 17. 18. 19 and 20
	Surface rolling
	Soil sandy 3d. rate

Range No 13 West of the 5th P.M.

chains	
	East on random line bet. Secs 17 and 20
	Variation 13° East
40.00	Set post for temporary 1/4 Sec. Cor.
79.43	Intersect N. & S. line at post. corner to Secs. 16. 17. 20 and 21 from which corner I run -
	West on true line bet Secs. 17 and 20
	Variation 13° East
39.71½	Set post. deposit chained stake. raise mound of earth with pits as per instructions for 1/4 Sec. Corner.
79.43	Corner to Secs. 17. 18. 19 and 20
	Surface rolling
	Soil sandy 3d. rate

Township No 24 North — Range No 18 West of the 6th P.M.

Chains		Chains	
	West on random line bet. Secs 18 and 19 Variation 13° East		North bet. Secs 17 & 18 Variation 13° 30' East
40.00	Set post for temporary ¼ Sec. Corner.	40.00	Set post. deposit chard stake. raise mound of earth-with-pits as per instructions for ¼ Sec. Corner.
60.00	Leave rolling land & enter level bottom No 8	80.00	Set post. deposit chard stake. raise mound of earth-with-pits as per instructions for Corner to Secs 7. 8 17 and 18
78.60	Intersect East Bound -ary of Township at a point 36 chs S. of corner to Secs 18 and 19 from which corner runs S 89° 45' East on true line bet. Secs 18 & 19 Variation 13° East		Surface rolling Soil sandy 3rd rate
33.60	Set post. deposit chard stake, raise mound of earth-with-pits as per instructions for ¼ Sec. Corner		
78.60	Corner to Secs 17. 18. 19. and 20		
	Surface 1st 60 chs rolling Soil 3rd rate		
	Entrance level bottom Soil 1st rate		

Township 24 North. Range No 13 West of the 6th P. Mer.

chains		chains	
	East on random line bet. Sec. 8 and 17. Variation 13° 10' East		West on random line bet. Sec. 7 and 18. Variation 13° East
40.00	Set post for temporary 1/4 Sec. Corner.	40.00	Set post for temporary 1/4 Sec. Corner.
79.80	Intersect S. and S. line at a point 1/2 lk. S. of corner to Secs. 8, 9, 16 and 17 from which corner I mark S. 89° 49' West on this line bet. Sec. 8 and 17. Variation 13° 10' East	63.00	Leave rolling land and enter level bottom N. and S.
		77.82	Intersect West Boundary of Township at a post 20 lks. S. of corner to Secs. 7 and 18 from which cor. I mark S. 89° 47' East on this line bet. Secs. 7 and 18. Variation 13° East
39.90	Set post, deposit chand, stake, raise mound of earth with pits as per instructions for 1/4 Sec. Corner.	37.82	Set post, deposit chand, stake, raise mound of earth with pits as per instructions for 1/4 Sec. Corner.
79.80	Corner to Secs. 7, 8, 17 and 18. Surface rolling. Soil sandy. 3d rate.	77.82	Corner to Secs. 7, 8, 17 and 18. Surface 17.65 ch. rolling. Soil sandy. 3d rate. Balance level. 2d rate.

Township No 24 North

chains	
	North bet. Secs. 7 and 8
	Variation 13° 10' East
40.00	Set post. deposit chained stake. raise mound of earth with pits as per instructions for 1/4 Sec. Corner.
80.00	Set post. deposit chained stake. raise mound of earth with pits. as per instructions for Corner to Secs. 5. 6. 7 and 8
	Surface rolling
	Soil sandy 3d. rate

No 13 West of the 6th Prin Mer.

chains	
	East on random line bet. Secs. 5 and 8
	Variation 13° East
40.00	Set post for temporary 1/4 Sec. Corner.
79.77	Intersect N. and S. line at a point 24 lks. S of corner to Secs. 4. 5. 8 and 9 from which corner Inv. S 89° 50' West on true line bet. Secs. 5 and 8
	Variation 13° East
79.88½	Set post. deposit chained stake. raise mound of earth with pits as per instructions for 1/4 Sec. Corner.
79.77	Corner to Secs. 5. 6. 7. 8
	Surface rolling
	Soil sandy 3d. rate

Township No 24 North. Range

chains	
	West on random line bet. Sec. 6 and 7
	Variation 13° East
40.00	Set post. for temporary 1/4 Sec. Corner.
70.00	Leave rolling land and enter level bottom N. and S.
77.50	Intersect West Boundary of Township at a point 34 lks. South of corner to Sec. 6 & 7 from which corner I run S 89° 45' East on true line bet. Sec. 6 and 7
	Variation 13° East
37.50	Set post. deposit chained stake, raise mound of earth with pits as per instructions for 1/4 Sec. Corner
77.50	Corner to Sec. 5. 6. 7 and 8
	Surface 1st 70 chs. rolling
	Soil 3d rate
	Balance level, 2d rate

No 13 West of the 6th Prin. Mer.

chains	
	North on a true line bet. Sec. 5 and 6
	Variation 13° 10' East
40.00	Set post. deposit chained stake, raise mound of earth with pits as per instructions for 1/4 Sec. Corner.
85.20	Intersect 6th Standard Parallel North at a point 10. 46 chs. West of 1/4 Sec. Corner on South side of Sec. 32 Township No 25 North Range No 13 West & set post. deposit chained stake raise mound of earth with pits as per instructions for a Closing Corner to Sec. 5 and 6 Township 24 N. Range 13 West
	Surface rolling
	Soil sandy 3d rate

June 4th

General Description.

The surface of the Eastern and North-Eastern portions of this Township is level or very gently rolling. The Soil ranges from 1st to 2d rate & affords good grass for grazing and hay.
It is also well adapted to agricultural purposes. The balance or South-Western part is broken Sand Hills — soil of very little value.

List of Names.

A list of the names of the individuals employed to assist in running, measuring or marking the lines and corners described in the foregoing field notes of Township No 24 N. Range 13 West of the 6th Principal Meridian, showing the respective capacities in which they acted —

A. R. Campbell } Chainmen
W. A. Smith }
Joseph W. Gay } Monumenter
L. Grenier } Axmen and Flagmen —

We hereby certify that we assisted Chauncey Wiltse deputy surveyor, in surveying and sub-dividing Township No 24 North, of the base line of Range No 13 West of the 6th Principal Meridian, and that said Township has been in all respects, to the best of our knowledge and belief well and faithfully surveyed and the boundary monuments planted according to the instructions furnished by the Surveyor General)

A. B. Campbell } Chainmen
W. A. Smith }
Joseph W. Gay } Mounduren
} Axmen and Flagmen
S. Schuler

Subscribed and sworn to by the above named persons, before me, a Notary Public for the County of Antelope, in the State of Nebraska this 18 day of June 1872

H. Blanchard
Notary Public

I, Chauncey Wilcox Deputy Surveyor do solemnly swear that in pursuance of a joint Contract wherein I Chauncey Wilcox, George T. Kendall and D Henry Smith are joint Contractors with E. E. Cunningham United States Surveyor General for the District of Iowa & Nebraska, bearing date the 22 day of April 1872. I have well faithfully and truly, in strict conformity with the instructions of the Surveyor General, the Surveying Manual and the Laws of the United States, surveyed all those parts or portions of Township No North of the base line of Range No West of the 6th Principal Meridian, as are represented in the foregoing field notes as having been surveyed under my

direction; and I do further solemnly swear that all the corners of said survey have been established and perpetuated in strict accordance with the Surveying Manual and printed Instructions, and that the foregoing are the true and Original field notes of such survey

Chauncey Wilter
Deputy Surveyor

Subscribed by said Chauncey Wilter Deputy Surveyor, and sworn to before me, a Notary Public for Antelope County, State of Nebraska, this 18 day of June 1872.

H. Blanchard
Notary Public

Surveyor Generals Office
Baldwin City Aug 14 1872

The foregoing field notes of the Survey of the Subdivision lines of Township No 24 North of the Base Line Range No 13 West of the 6th P.M. in the State of Nebraska Executed by Chauncey Wilter under joint Contract No 57, dated April 22 1872 wherein Chauncey Wilter George T. Kendall and Henry Cook are joint Contractors in the months of May & June 1872 having been critically examined the necessary corrections and explanations made, the said field notes and the Survey they describe are hereby approved

E. E. Cunningham
Surveyor General

General Land Office • Original Field Notes

Book Number

384

The images in this file are photographs of the notes of the original surveys of the State of Nebraska on file in the Office of the Nebraska State Surveyor located in Lincoln, Nebraska.

The original surveys in Nebraska began in the mid 1850's and were completed in the mid 1880's. The Nebraska office of the Surveyor General was closed June 30, 1886.