General Land Office • Original Field Notes

Book Number

387

The images in this file are photographs of the notes of the original surveys of the State of Nebraska on file in the Office of the Nebraska State Surveyor located in Lincoln, Nebraska.

The original surveys in Nebraska began in the mid 1850's and were completed in the mid 1880's. The Nebraska office of the Surveyor General was closed June 30, 1886.

J. L. Wade - Compd. H. & B.

Field Notes
of the
Subdivisional lines and meanders of the Repub-
-lican river in Township No. 1. North of the base
line and Range No. 14 W. of the 6th principal Me-
-ridian Territory of Nebraska as Surveyed by
Saml. S. Black and Moses Black Deputy Survey-
-ors under their Contracts No. 299. and dated
June 11th 1863

Recd. Ch.
Platt. H.

Subdivision Commenced Sept 11th 1863
and Completed August 15th 1863.

Compd. H. & B.

2.

Township No. 1 N. R. 14 W. of 6th Principal Meridian

Names and duties of assistants

Jacob Chapman; Chairman
Thomas Whiteside, Chairman
Johnathan Lansing Chairman
James M. Stout Chairman
Charles C. Whiteside Flagman
Benton W. Stout Flagman
Francis M. Vandewater Cornerman
Stephen Lansing Cornerman
Jerome B. Massey Compassman

Township 1 N. Range 14 W. 6 P. M.

6	65	5	43	4	32	3	21	2	11	1
64		63		42		31		20		10
7	62	8	41	9	30	10	19	11	9	12
60		59		40		29		18		9
18	59	17	39	16	28	15	18	14	8	13
58		51		38		28		17		7
19	50	20	38	21	27	22	16	23	6	24
49		48		37		26		16		5
30	48	29	36	28	25	27	15	26	5	25
47		46		35		24		14		4
31	45	32	35	33	24	34	13	35	4	36

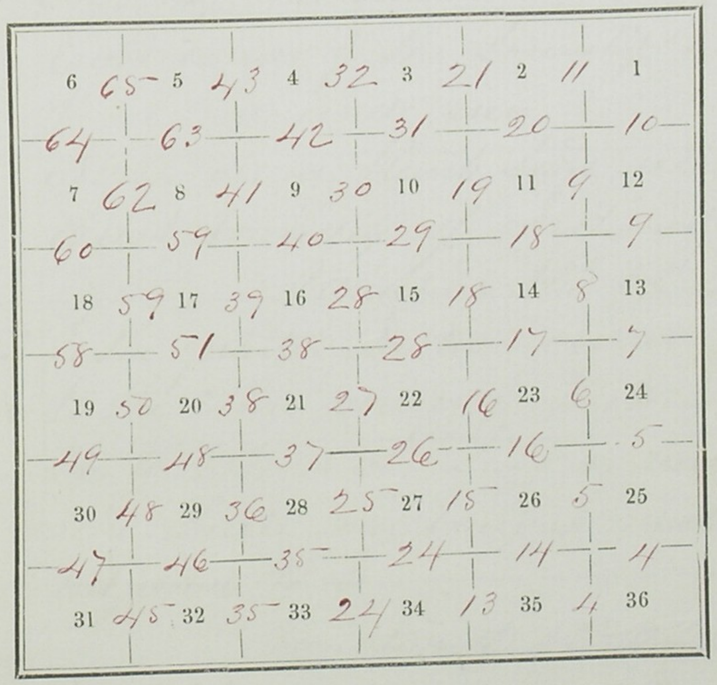

Township No 1. N.B. 14° W of 6th P.M.

To determine the proper adjustment of any compass for Subdividing this Township We commence at the South East corner of the Township on the Base Line and run North on a Blank Line along the East boundary of Section 36

Variation 13° 00' E

4663 To the quarter Section corner
7996 to the stone corner for Sections 35 and 36. to ascertain the Line or run parallel thereto my compass must be adjusted to a

Variation of 13° 00' E.

Subdivisions commenced August 17. 1863

From the Standard corner to Sections 35 and 36. on the Base Line or South boundary of the Township I run

Township No. 1 N. R. 13 W of 6th P. M.

North between Sections 35 and 36
Variation 13° 00' E.

40.00 Set a Lime Stone 18 in Long 12 in wide and 6 in thick for quarter Section corner

80.00 Set a Lime stone 20 in Long 12 in wide and 4 in thick for corner to Sections 25. 26. 35 and 36

Surface rolling Soil 2d rate.

East on a random Line between Sections 25. and 36
Variation 13° 00' E

41.00 Set a post for temporary quarter Section corner

79.60 Intersected the East boundary of the Township at a point 19. lks North of the Corner to Sections 25 and 36 from which corner I ran West on a true Line between Sections 25 and 36

Township No. 1 N. R. 14 W of the 6th P. M.

Variation 12° 52' E.

39.80 Set a Lime stone 16 in Long 12 in wide and 4 in thick for quarter Section corner

79.60 The Corner to Sections 25. 26. 35 and 36.

Surface broken Soil 3d rate.

North between Sections 35 and 36
Variation 13° 00' E

40.00 Set a Lime stone 14 in long 12 in wide by 8 in thick for quarter Section corner

80.00 Set a Lime stone 18 in long 14 in wide by 3 in thick for corner to Sections 23. 24. 25. and 26

Surface very rolling Soil 3d rate

East on a random Line between Sections 24 and 25

Township No 1. N. R. 13 W 6th P. M.

Variation 13° 00' E.

40.00 Set a post for temporary quarter Section corner

62.00 A brook 12 links wide runs N. and N. E.

79.40 Intersected the East boundary of the Township 27 links South of the Corner to Sections 24 and 25 from which corner I run

West on a true line between Sections 24 and 25

Variation 13° 12' E.

39.70 Set a Line stone 14 in Long 12 in wide and 4 in thick for quarter Section corner

79.40 The corner to Sections 23. 24. 25 and 26

Surface rolling Soil 2d rate.

North between Sections 23 and 24

Variation 13° 05' E.

Township No 1. N. R. 14 W. 6th P. M.

40.00 Set a Line stone 14 in Long. 12 in wide and 4 in thick for quarter Section corner

80.00 Set a Line stone 16 in Long 12 in wide and 4 in thick for corner to Sections 13. 14. 23 and 24

Surface hilly Soil 3d rate.

East on a random line between Sections 13 and 24

Variation 13° 00' E

31.00 A branch 15 links wide runs N. and N. E. East scattering timber on each bank

40.00 Set a post for temporary quarter Section corner

79.50 Intersected the East boundary of the Township 18 links N. of the corner to Sections 13 and 24 from which corner I run

West on a true line between Sections 13 and 24

Township No 1 N. R. 14 W 6th P M

Variation 12° 52' E

39.75 Set a Lime stone 18 in Long 10 in Wide by 3 in Thick for quarter Section Corner

79.50 The Corner to Sections 13. 14. 23 and 24

Surface gently rolling Soil 2nd rate Timber on Branch. Small cotton wood. Elm and ash

North between Sections 13 and 14

Variation 13° 10' E

40.00 Set a Lime stone 18 in Long 8 in Wide by 4 in Thick for quarter Section Corner

80.00 Set a Lime Stone 20 in Long 12 in Wide and 6 in Thick for Corner to Sections 11. 12. 13 and 14

Surface rolling Soil 3rd rate

East on a random Line

Township No 1 N. R. 13° W 6th P M.

between Sections 12 and 13

Variation 13° 00' E.

40.00 Set a post for temporary quarter Section corner

80.10 Intersected the East boundary of the Township. 42 links North of the corner to Sections 12 and 13 from which corner I run West on a true line between Sections 12 and 13.

Variation 12° 42' E

40.05 Set a Lime stone. 14 in Long 12 in Wide and 5 in thick for quarter Section corner

80.10 The corner to Sections 11. 12. 13 and 14.

Surface rolling Soil 3rd rate

North between Sections 11 and 12

Variation 13° 00' E.

40.00 Set a Lime Stone. 16 in Long 8

Township No 1. N. R. 14 W. 6 P M

in wide and 6 in thick for
quarter Section corner
42.90 (leave A Stee) river bluff bearing nearly
E. and West and Enter Level
prairie bottom.
80.00 Set a Lime stone. 13 in Long
13 in wide and 5 in thick for
quarter Section corner
Surface south half mile rolling
Soil 2° rate. N. half mile Level
Soil 1st rate

East on a random Line between
Sections 1 and 12. 13° 00' E
40.00 Set a post for temporary quarter
Section corner
79.62 Intersected the East boundary
of the Township 11. Links
North of the corner to Sec
tions 1. and 12. from which
corner I run

Township No 1. N. R. 13 W of 6 P M

west on a ~~random~~ true Line between
Sections 1. and 2
Variation 12° 55' E
39.81. Set a Lime stone 14 in Long 12
in wide and 3 in thick for
quarter Section corner
79.62 the corner to Sections 1. 2.
11. and 12.
Surface Level bottom Soil 1st rate

North on a random Line be
tween Section 1 and 2
Variation 13° 00' E.
40.00 Set a post for temporary quarter
Section corner
47.32 Intersected the right bank of the
Republican river. course S. of E.
here Set a post for temporary
meander corner for fractional
Sections 1. and 2. the water
not being So deep as to pre

Township No. 1. N. R. 14 W. 6. P. M.

vent accurate chaining - I measure the distance across on the Line and find it 5.80 Chs. Wide

53.12. the Left bank of the Republican river, and Set a post for Temporary meander Corner for fractional Sections 1. and 2. here enter Underbrush and Scattering timber

55.00 Leave Scattering timber bearing E. and west and Enter Level prairie

79.10 Intersected North boundary of the Township. 27. Links East of the corner to Sections 1 and 2. from which corner I run South on a true Line between Sections 1. and 2.

Variation 13° 12' E

25.98 Set a Lime Stone 14 in Long 11 in wide and 4 in thick for meander corner for fractional Sections 1. and 2. on

Township No. 1. N. R. 14 W. of 6" P. M.

the Left bank of the republican river, no timber Large enough to mark

31.78 Set a Lime 14 in Long 12 in wide and 4 in thick for meander Corner to fractional Sections 1. and 2. on the right bank of Same river, no timber on this bank

39.10 Set a Lime stone 15 in Long 12 in wide and 3 in thick for quarter Section corner

79.10 the corner to Sections 1. 2. 11 and 12 Surface Level Soil 1st rate Timber Cottonwood willow walnut and Elm. Underwood the Same Plum trees and vines

August 11th 1863

~~From the Standard corner on the Base Line or South boundary of the Township I run~~

North between Sections 34. and 35

Township No 1. N. R. 14 W. 6th P M

Variation 13° 00' E

40.00 Set a Lime stone 16 in long 12 in wide by 3 in thick for quarter Section corner

80.00 Set a Lime stone 20 in long 12 in wide and 3 in thick for corner to Sections 26. 27. 34 and 35

Surface rolling soil 2d rate

East on a random Line between Sections 26 and 35

Variation 13° 00' E.

19.60 a hook 8 links wide runs NW

40.00 Set a post for temporary quarter Section corner

80.00 Intersected N and S. Line 47. links South of the corner to Sections 25 26. 35 and 36 from which Corner I run

West on a true Line between Sections 26 and 35

Township No 1. N. R. 14 W. of 6th P M

Variation 13° 20' E.

40.00 Set a Lime stone 12 in long 12 in wide by 4 in thick for quarter Section corner

80.00 The corner to Sections. 26. 27 34 and 35.

Surface level soil 2d rate

North between Sections 26 and 27

Variation 13° 00' E.

22.00 a hook 10 links wide runs NW

40.00 Set a Lime stone 15 in long 10 in wide by 4 in thick for quarter Section corner

80.00 Set a Lime stone 17 in long 10 in wide and 3½ in thick for corner to Sections 22. 23. 26 and 27

Surface rolling soil 3d rate

East on a random Line

Township No 1 N. R. 14 W. 6 P. M.

between Sections 23 and 26
Variation 13° 00' E.

40.00 Set a post for temporary quarter Section corner

80.12 Intersected N and S. line 1.42 Links South of the corner to Sections 23. 24. 25 and 26 from which corner I run West on a true line between Sections 23 and 26

Variation 13° 18' E.

40.00 Set Line Stone 15 in long 12 in wide and 4 in thick for quarter Section Corner

80.12 The corner to Sections 22. 23. 24 and 27

Surface rolling Soil 2° rate

North between Sections 22 and 23.

Variation 13° 00' E.

Township No 1 N. R. 14 W. 6 P. M.

40.00 Set a Line Stone 20 in long 16 in wide and 3 in thick for Quarter Section corner

80.00 Set a Line stone 18 in long 16 in wide and 3 in deep for corner to Sections 14, 15, 22 and 23.

Surface rolling Soil 3° rate

East on a random line between Sections 14 and 23

Variation 13° 00' E.

40.00 Set a post for temporary quarter Section corner

79.78 Intersected the N and S. line 56 Links South of the corner to Sections 13, 14, 23, and 24 from which corner I run West on a true line between Sections 14 and 23.

Variation 13° 24' E.

Township No 1. N. R. 14 W. 6 P. M.

39.89. Set a Lime stone 14 in Long 12 in wide and 4 in thick for quarter Section corner

79.78 The Corner to Sections 14. 15. 22. and 23

Surface rolling Soil 3d rate.

North between Sections 14 and 15

Variation 13° 00' E.

40.00 Set a Lime Stone 14 in Long. 14 in wide and 3 in thick for quarter Section Corner

80.00 Set a Lime stone 20 in Long. 14 in wide and 4 in thick for Corner to Sections 10. 11. 14 and 15

Surface hilly Soil 2d rate

East on a random Line between Sections 11. and 14

Variation 13° 00' E

40.00 Set a post for temporary

Township No 1. N. R. 14 W. 6" P. M.

quarter Section Corner

79.50. Intersected N. and S. Line 15 Links North of the corner to Sections 11. 12. 13. and 14 from which corner I run ~~West~~

West on a true Line between Sections 11. and 14.

Variation 12° 54. E.

39.75 Set a Lime Stone. 14 in Long 14 in wide and 4 in thick for quarter Section corner.

79.50 The corner to Sections 10. 11 14. and 15

Surface very rolling Soil 3d rate

North between Sections 10 and 11

Variation 13° 05 E.

40.00 Set a Lime stone 14 in Long. 14 in wide and 3 in thick for quarter Section corner

56.00 Scarp bluffs bearing E. and N of W. and enter level bottom

Township No. 1. N. R. 14° W of 6" P M

80.00 Set a Lime stone 22 in Long 15 in wide and 3 in thick for corner to Sections 2. 3. 10 and 11.
Surface South 56 chains rolling prairie soil 2° rate N 24 chains. Level bottom Soil 1° rate

East on a random Line between Sections 2 and 11.
variation 13° 00' E
40.00 Set a post for Temporary quarter Section corner
80.20 Intersected N. and S. Line 8 Links North of the corner to Sections 1. 2. 11 and 12. from which corner I run
West on a true Line between Sections 2 and 11.
variation 12° 57' E
40.10 Set a Lime stone 16 in Long 14 in wide and 3 in thick

Township No. 1. N. R. 14 W of 6" P M

for quarter Section corner
80.20 the corner to Sections 2. 3. 10 and 11.
Surface Level bottom Soil 1° rate

North on a random Line between Sections 2 and 3
variation 13° 00' E.
40.00 Set a post for temporary quarter Section corner
58.00 Intersect South bank of the Republican River and Set a post for temporary meander Corner for fractional Sec. 2 and 3. the river runs S. of East. the water not being so deep as to permit accurate chaining I measure the distance on Line, and find it to be 10.00 chs
68.00 Left bank of Republican River and Set a post for tempora

Township No 1 N. R. 14 W 6 P m

meander corner to fractional Sections 2 and 3. here enter timber bearing W and S of E.

80.00 Intersected North boundary of the Township 11 Links East of the corner to Section 2 and 3. from which corner I run

South between Sections 2 and 3 on a true Line

variation 13° 05' E.

12.00 Set a Lime stone on the left bank of the Republican river 16 in Long 12 in wide and 3 in thick for meander corner to Fractional Sections 2 and 3. from which a cottonwood 18 in in Diameter bears N. 12° E 31 Links dist no other trees convenient to mark

22.00 Set a Lime stone on the right bank of same river 14 in Long

Township No 1 N. R. 14 W 6 P m

14 in wide and 4 in thick for meander corner to fractional Sections 2 and 3.

40.00 Set a Lime stone 18 in Long 14 in wide and 3 in thick for quarter Section corner

80.00 the corner to Sections 2, 3, 10 and 11.

Surface Level bottom Soil 1st rate

Timber Cottonwood, Elm, Willow & Walnut under growth the Same & vines

Augst 12th 1863

~~[illegible]~~

North between Sections

Township No 1. N.R. 13 W. 6th P. m

33. and 34

Variation 13° 00' E.

40.00 Set a Lime stone 16 in Long 12 in wide and 6 in thick for quarter Section corner

71.00 a brook 6 Links wide runs N. E.

80.00 Set a Lime stone 14 in Long 14 in wide and 3 in thick for Corner to Sections 27. 28 33. and 34.

Surface Gently rolling Soil 2° rate

East on a random Line between Sections 27. and 34

Variation 13° 00' E.

22.00 a brook 10 Links wide runs N. Some underbrush on Each bank.

Township No 1. N. R. 14 W. of 6th P. m

40.00 Set a post for Temporary quarter Section corner

79.90 Intersected N. and S. Line 20 Links South of the corner to Sections 26. 27. 34. and 35 from which corner I run West on a true Line between Sections 27. and 34

Variation 13° 09' E

39.95 Set a Lime stone 24 in Long 18 in wide by 4 in thick for quarter Section corner. ~~to~~

79.90 The corner to Sections 27. 28. 33. and 34

Surface broken Soil 2° rate Underground on brook Willow Plum trees and vines.

North between Sections 28 and 27.

Variation 13° 00' E.

40.00 Set a Lime stone 20 in Long 8 in wide by 6 in thick for

Township 1. N. R. 14 W. 6th P. M.

Quarter Section corner

80.00 Set a Lime stone 18 in Long 10 in Wide and 5 in thick for corner to Sections 21. 22. 27 and 28

Surface very rolling Soil 2d rate

East on a random Line between Sections 22. and 27

Variation 13° 00' E

23.00 a hook 18 Links wide and runs North. a narrow belt of timber on its banks

40.00 Set a post for temporary quarter Section corner

80.20 Intersected N. and S. Line 29. Links South of the corner to Sections 22. 23. 26 and 27 from which corner I run West on a true Line between Sections 22 and 27.

Township No 1. N. Range 14 W. 6 P. M.

Variation 13° 12 E

40.10 Set a Lime stone 16 in Long 8 in wide by 6 in thick for quarter Section corner

80.20 The corner to Sections 21. 22. 27. and 28

Surface broken Soil 2d rate

North between 21. and 22

Variation 12° 55' E

40.00 Set a Lime Stone 18 in Long 12 in wide and 4 in thick for quarter Section corner

80.00 Set Lime Stone 19 in Long 11 in wide and 4 in thick for corner to Sections 15 16. 21 and 22

Surface rolling Soil 3d rate.

Township No 1 N. R. 13° W. 6 P. M.

East on a random Line between Sections 15 and 22.

Variation 13° 00' E.

18.00 a brook 8 Links wide runs North A narrow belt of brush on its banks

40.00 Set a post for temporary quarter Section corner

80.79 Intersected N. and S. Line 30 Links South of the corner to Sections 14. 15. 22 and 23. from which corner I run West on a true Line between Sections 15 and 22.

Variation 13° 13' E.

40.39 Set a Lime stone 13 in Long 12 in wide and 4 in thick for quarter Section corner

80.79 the corner to Sections 15. 16 21. and 22.

Surface rolling Soil 3° rate

North between Sections 15 and 16

Variation 13° 00' E

Township No 1 N. R. 14 W. of 6 P. M.

40.00 Set a Lime stone 11 in Long 10 in wide and 6 in thick for quarter Section corner

74.50 a brook 12 Links wide runs N. W. Some ~~Some~~ Scattering ~~and~~ brush on Each bank

80.00 Set a Lime stone 20 in Long 11 in wide and 6 in thick for corner to Sections 9. 10. 15. and 16

Surface hilly and broken Soil 3° rate

East on a random Line between Sections 10 and 15

Variation 13° 00' E.

34.00 a branch 4 Links wide runs N.

40.00 Set a post for temporary quarter Section corner

80.48 Intersected N. and S. Line 8 links South of the corner to Sections 10. 11. 14. and 15 from which corner I run ~~West on a true~~

Township No 1 N Range 14 W of 6th P M

West on a true line between Sections 10 and 15

Variation 13° 03' E

40.24 Set a lime stone 15 in long 14 in wide and 4 in thick for quarter Section corner

80.48 The corner to Sections 9. 10. 15 and 16

Surface rolling Soil 3° rate

North between Sections 9 and 10.

Variation 13° 00' E.

9.00 a brook 10 links wide runs N. E.

40.00 Set a lime stone 13 in long 12 in wide and 4 in thick for quarter Section corner

77.00 Leave Muffs leaving E. and West and Enter level prairie bottom

80.00 Set a lime stone. 18 in long 14 in wide and 3 in thick for

Township No 1 N Range 14 W of 6th P M

corner to Sections 3. 4. 9 and 10

Surface mostly high rolling prairie Soil 3° rate

East on a random line between Sections 3 and 10.

Variation 13° 00' E

1.00 a creek 25 links wide runs N. W.

Some timber on Each bank 2 chains north of line more at crossing

40.00 Set a post for temporary quarter Section corner

80.20 Intersected N and S line 26 links N. of corner to Sections 2. 3. 10 and 11 from which corner S run

West on a true line between Sections 3 and 10.

Variation 12° 49' E

40.10 Set a lime stone 12 in long

Township No 1. N. R. 14 W of 6th P. M.

12 in wide and 6 in thick for
Quarter Section Corner
80.20 The corner to Sections 3. 4. 9.
and 10.
Surface level prairie bottom
Soil 1st rate
Timber on creek. cottonwood
Elm & willow

Work on a meander line between Sections 3 and 4.

Variation 13° 00' E.

9.25 Intersects the Right-bank of the Republican River course E. and N. E. here Set a post for temporary meander corner to fractional Sections 3. and 4. The water not being so deep, as to permit accurate chaining, I measured the distance across. and find it to be 6.00 ch

Township No. 1. N. R. 14 W. of 6th P. M.

15.25. The Left-bank of Same River and Set a post for temporary meander corner to fractional Section 3 and 4. here Enter Sand underbush bearing N. of E. and South of West
18.00 Leave underbush bearing E. & W. and Enter level prairie
40.00 Set a post for temporary quarter Section corner.
79.00 Intersected the North boundary of the Township 47. Links East of the Corner to Sections 3 and 4 from which corner I run South on a true Line between Sections 3 and 4

Variation 13° 20' E.

39.00 Set a Lime stone 14 in long 12 in wide and 5 in thick for quarter Section corner
63.75 Set a Lime stone 14 in long

Township No. 1. N. R. 14. W. 6th P. M.

11 in wide and 4 in thick for meander corner to fractional Sections 3 and 4. On the left bank of the republican river no Timber of sufficient Size to mark

69.75 Set a Lime stone 18 in Long 11 in wide and 4 in thick on the right bank of same river for Meander Corner to fractional Sections 3 and 4.

79.00. The corner to Section 3. 4 9. and 10.

Surface Level bottom Soil 1st rate

Timber. Underbrush Plum tree Willow and vines

August 13th 1863.

North. ~~From the Standard Corner on the Base Line or the South boundary of the~~

Township No. 1. N. R. 14. W. 6th P. M.

~~Township 1 [illegible]~~

North between Sections 32. and 33. Variation 13° 00' East

40.00 Set a Lime stone. 15 in Long 12 in wide by 3 in thick for quarter Section corner

57.00 a heavy marine bearing nearly due East

80.00 Set a Lime stone 28 in Long 18 in wide and 6 in thick for corner to Sections 28. 29. 32. and 33.

Surface broken Soil 2d rate

East on a random Line between Sections 28 and 33

Variation 13° 00' E.

40.00 Set a post for temporary quarter Section corner

80.20 Intersected N. and S. Line 26. Links of [illegible] Sections 27. 28

Township No. 14 S. R. 14 W. 6th P. M.

33 and 34 from which corner
I run West on a true line between
Sections 28 and 33
Variation 13° 11' E
40.10 Set a Lime Stone 16 in Long 12
in wide and 5 in thick for quar-
ter Section corner
80.20 the Corner to Sections 28.
29. 32 and 33.
Surface high rolling prairie
Soil 2d rate.

North between Sections 28
and 29.
Variation 13° 00' E
40.00 Set a Lime stone 15 in Long
12 in wide and 4 in thick
for quarter Section Corner
80.00 Set a Lime Stone 28 in
Long 18 in wide and 4 in

Township N. 1 N. R. 14 W. 6th P. M.

thick for corner to Sections
20. 21. 29. and 28
Surface rolling soil 3d rate

East on a random line between Sections 21 and
28
Variation 13° 00' E
40.00 Set a post for temporary
quarter Section corner
80.15 Intersected North and South
Line 17 Links South of
the Corner to Sections 21.
22. 27. and 28. from
which corner I run
West on a true Line be-
tween Sections 21 and 28
Variation 13° 07' E
40.07 Set a Lime stone 17 in Long
10 in wide and 4 in thick
for quarter Section corner
80.15 the corner to Sections

Township No. 1 N. R. 14 W. 6th P. M.

20. 21. 28 and 29.
Surface rolling soil 2d rate

North between Sections 20 and 21.
Variation 13° 00' E.
40.00 Set Lime Stone 15 in Long 12 in wide and 3 in thick for quarter Section corner
80.00 Set a Lime stone 28 in Long 18 in wide by 4 in thick for corner to Sections 16. 17. 20 and 21.
Surface rolling Soil 2d rate

East on a random Line between Sections 16 and 21
Variation 13° 00' E.
13.00 head of a branch 6 Links wide and runs N. E.
40.00 Set a post for temporary quar

Township No. 1 N. R. 14 W. 6th P. M.

ter Section corner
79.90. Intersected N. and S Line 20 Links North of the corner to Sections 15. 16. 21 and 22. from which corner I run West on a true Line between Sections 16 and 21.
Variation 12° 51' E
39.95. Set a Lime stone 18 in Long 15 in wide and 5 in thick for quarter Section corner
79.90 the corner to Sections 16. 17. 20 and 21.
Surface rolling Soil 2d rate

North between Sections 16 and 17.
Variation 13° 00' E
40.00 Set a Lime stone 16 in Long 12 in wide and 4 in thick for quarter Section corner

Township No. 1 N. R. 14 W 6th P. M

80.00 Set a Sand Stone 16 in Long 12 in wide and 6 in thick for Corner to Sections 8. 9. 16 and 17.
Surface hilly & Sandy Soil 2d rate

East on a random Line between Sections 9. and 16.
Variation 13° 00' E

40.00 Set a post for temporary quarter Section corner

74.00 a brook 15 Links wide runs N. Soon turns N. E. Some underbrush on Each bank

80.26. Intersected N. and S. Line 5 Links South of the corner to Sections 9. 10. 15 and 16 from which corner I run West on a true Line between Sections 9. and 16

Township No. 1 N. R. 14° W 6th P. M

Variation 13° 02' E.

40.13 Set a Lime Stone 18 in Long 16 in wide and 8 in thick for quarter Section corner

80.26 the corner to Sections 8 9. 16. and 17.
Surface rolling Soil 2d rate
Underbrush Willow Elm and Plum

North ~~xxx xx xxxxxxxxx Line~~ between Sections 8 and 9
Variation 13° 00' E

40.00 Set a Sand Stone 20 in Long 18 in wide and 3 in thick for quarter Section corner

62.00 Leave bluff bearing E. and W. and Enter Level bottom

80.00 Set a Sand Stone 20. in Long 18 in wide and 4 in thick for corner to Sections 4. 5. 8. and 9.
Surface first 60 chains rolling

Township No. 1. N. R. 14. W. 6 P. M.

Soil 2d rate North 20 chains
Level bottom Soil 1st rate

East on a random line between
Sections 4 and 9.
Variation 13° 00' E.

40.00 Set a post for temporary quarter
Section corner

79.85 Intersected N. and S. line at
the corner to Section 34. 9 and 10
from which corner I run
West on a true Line between
Sections 4. and 9.
Variation 13° 00' E.

39.92 Set a Sand Stone. 14 in Long
12 in wide and 4 in thick
for quarter Section corner

79.85 The corner to Sections 4. 5.
8. and 9
Surface Level bottom Soil
1st rate

Township No. 1. N. R. 14° W. 6 P. M.

North on a random Line be-
tween Sections 4. and 5.
Variation 13° 00' E.

20.00 Level prairie bottom bearing E. and W.
and Enter timber very Scattering

22.70. Intersects the South bank of the
Republican River and Set a post
for Temporary Meander Corner
for fractional Sections 4. and 5
The river runs here South of East
the water not being So deep as
to present accurate chaining - I measure
the distance across, and find it to be 8.75 chs

31.45 The Left bank of the Same River
and Set a post for temporary me
ander Corner for fractional Sec-
tions 4. and 5.

34.00 Leave open timber bearing E. and W.
and Enter Level prairie

40.00 Set a post for temporary quar
ter section corner =

Township No. 1 N. R. 14 W. 6th P. M.

79.15 Intersected the North boundary of the Township 37 Links East of the Corner to Sections 4 and 5 from which corner I run South on a true Line between Sections 4 and 5.

Variation 13° 16' E

39.15 Set a Sand stone 17 in Long 16 in wide and 3 in thick for Quarter Section Corner

47.70 Set a Limestone 14 in Long 12 in wide and 5 in thick for Meander Corner of Fractional Sections 4 and 5 on the Left bank of the Republican River. No trees convenient to mark

56.45 Set a Lime stone 15 in Long 15 in wide and 4 in thick on the South bank of same river, for Meander Corner to fraction all Sections 4 and 5. No.

Township No. 1 N. R. 14 W. 6th P. M.

trees convenient to mark.

79.15 the Corner to Sections 4, 5, 8 and 9.

Surface Level bottom Soil 1st rate

Timber very scattering mostly Cottonwood, underpowth Elm ash Plum trees and vines

August 14th 1863

~~From the Standard corner on the Base Line or the South boundary of the Township I run~~

North between Sections 31 and 32.

Variation 13° 00' E

40.00 Set a Lime Stone 16 in Long 10 in wide by 4 in thick for Quarter Section Corner

80.00 Set a Lime stone 24 in Long

Township No 1 N R 14 W 6 P M

12 in wide and 6 in thick for corner to Sections 29, 30 and 31 and 32
Surface broken and hilly
Soil 2° rate.

East on a random line between Sections 29, and 32.
Variation 13° 00' E.

40.00 Set a post for temporary quarter Section corner

79.66 Intersected the N. and S. line 25 Links South of the corner to Sections 28, 29, 32 and 33. from which corner I run
West on a true line between Sections 29, and 32.
Variation 13° 17' E.

39.88 Set a lime stone 16 in long 10 in wide and 8 in thick for quarter Section corner

Township No 1 N R 14 W 6 P M

79.66 the corner to Sections 29, 30, 31, and 32
Surface rolling Soil 3° rate

West on a random line between Sections 30 and 31.
Variation 13° 00' E.

40.00 Set a post for temporary quarter Section corner

80.45 Intersected ~~N. and S. line, or~~ the West boundary of the Township 45 Links North of the corner to Sections 30 and 31. from which corner I run
East on a true line between Sections 30 and 31.
Variation 13° 19' E

40.45 Set a lime stone 17 in long 12 in wide and 5 in thick

Township No. 1 N. R. 14 W. 6th P. M.

for quarter Section Corner
80.45 the corner to Sections 29. 30. 31. and 32.
Surface broken Soil 2d rate

North between Sections 29. & 30
Variation 13° 00' E.
40.00 Set a Lime stone 17 in long 11 in wide and 5 in thick for quarter Section corner
80.00 Set a Lime stone 18 in long 10 in wide and 5 in thick for Corner to Sections 19. 20. 29. and 30.
Surface rolling Soil 2d rate

East on a random line between Sections 20 and 29
Variation 13° 00' E
40.00. Set a post for temporary quarter Section corner

Township No. 1 N. R. 14 W. 6th P. M.

80.12 Intersected N. and S. line 10 links South of the corner to Sections 20. 21. 28 and 29 from which corner I run West on a true line between Sections 20 and 29
Variation 13° 00'
40.06 Set a Lime Stone. 16 in long 10 in wide and 5 in thick for quarter Section corner
80.12 the corner to Sections 19. 20. 29. and 30
Surface rolling, Soil 2d rate

West on a random line between Sections 19. and 30
Variation 13° 00' E
40.00 Set a post for temporary Quarter Section corner
80.27 Intersected the West boundary of the Township 15 links

Township No 1. N. R. 14. W. 6th P. m.

South of the corner to Sections 19. and 30 from which corner I run
East on a true Line between Sections 19. and 30.
Variation 12° 54' E
40.27 Set a Lime stone 15 in Long 12 in wide and 5 in thick for quarter Section corner
80.27 the corner to Sections 19. 20 29. and 30
Surface gently rolling soil 2° rate

North between Sections 19 and 20
Variation 13° 00' E
40.00 Set a Lime stone 24 in Long 10 in wide and 8 in thick for quarter Section corner
80.00 Set a Lime stone 18 in Long 14 in wide and 5 in thick for corner

Township No 1. N. R. 14. W. 6th P. m.

to Sections 17. 18. 19. and 20.
Surface gently rolling soil 2° rate

East on a random Line between Sections 17. and 20.
Variation 13° 00' E.
40.00 Set a post for Temporary quarter Section corner
79.20 Intersected N. and S. Line 26 Links South of the corner to Sections 16. 17. 20 and 21. from which corner I run
West on a true Line between Sections 17 + 20
Sections Variation 13° 11' E
39.60 Set a Lime stone 20 in Long 12 in wide and 3 in thick for quarter Section corner
79.20 the corner to Sections 17. 18 19. and 20
Surface gently rolling soil 2° rate.

Township No. 1. N. R. 14. W. 6th P. M.

West on a random line between Sections 18. and 19
Variation 13° 00' E.

40.00 Set a post for temporary quarter Section corner

60.50 Leave prairie bearing N. and South and Enter timber

62.00 a creek 20 links wide and runs N.

62.70 Leave timber bearing N. and S. and Enter prairie

80.50 Intersected the West boundary of the Township 37. links North of the corner to Sections 18 and 19. from which corner I run. East on a true line between Sections 18 and 19
Variation 13° 16' E

40.50 Set a lime stone 20 in long 8 in wide and 4 in thick for quarter Section corner

Township No. 1. N. R. 14. W. 6th P. M.

80.50 The corner to Sections 17. 18. 19. and 20
Surface gently rolling soil 2d rate
timber Elm. walnut. and ash

North between Sections 17 and 18
Variation 13° 00' E

40.00 Set a lime stone 20 in long 12 in wide and 4 in thick for quarter Section corner

80.00 Set a lime stone 28 in long 20 in wide and 2 in thick for corner to Sections 7. 8. 17 and 18.
Surface gently rolling Soil 2d rate

East on a random line between Sections 8 and 17
Variation 13° 00' E.

Township No. 1 N. R. 14 W. of 6th P. M.

31.00 a branch 10 links wide runs N.
40.00 Set a post for temporary quarter Section corner
79.29 Intersected North and South line 45 links South of the corner to Sections 8. 9. 16 and 17. from which corner B. runs
West on a true line between Sections 8 and 17.
Variation 13° 19' E
39.64. Set a line stone 20 in long 14 in wide and 4 in thick for quarter Section corner
79.29 The corner to Section 7. 8. 17 and 18
Surface rolling Soil 3° rate

West on a random line between Sections 7 and 18
Variation 13° 00' E
23.60 Leave prairie bearing N. E.

Township No. 1 N. R. 14 W. of 6th P. M.

and S. W. and enter timber
24.20 a creek 20 links wide runs N. E.
25.30 Leave timber bearing N. E. and S. W. and enter Level prairie
40.00 Set a post for temporary quarter Section corner
80.04. Intersected the West boundary of the Township at the corner to Sections 7 and 18 from which corner B. runs
East on a true line between Sections 7 and 18.
Variation 13° 00'
40.02. Set a line stone 16 in long 14 in wide and 4 in thick for quarter Section corner
80.04. The corner to Sections 7. 8. 17 and 18.
Surface gently rolling Soil 2° rate

Township No 1. N. R. 14. W. 6th pm

Timber on creek small cotton wood. Elm. Ash. & Willow

North between Sections 7 and 8
Variation 13° 00' E

17.00 Leave prairie bearing N. E. and S. W. and Enter timber

18.00 a creek 25 Links wide runs N. E.

20.00 Leave timber bearing N. E. and S. West and Enter prairie

40.00 Set a Lime stone 15 in Long 10 in wide and 5 in thick for quarter Section corner

79.00 Leave bluffs bearing E. and W. and enter level bottom

80.00 Set a Lime Stone 20 in Long 16 in wide by 4 in thick for corner to Sections 5. 6. 7 & 8 Surface mostly high rolling prairie soil 2d rate

East on a random Line

Township No 1. N. R. 14. W. 6th pm

between Sections 5 and 8
Variation 13° 00' E.

40.00 Set a post for temporary quarter Section corner

46.00 Leave prairie bottom bearing N. and S. and Enter timber.

48.00 a creek 20 Links wide and runs N.

48.70 Leave timber bearing N. and S. and Enter Level prairie

79.10 Intersected N. and S. Line 26 Links South of the corner to Sections 4. 5. 8 and 9. from which corner I run [illegible] West on a true Line between Sections 5 and 8.
Variation 13° 11' E

39.55 Set a Lime stone 14 in Long 12 in wide by 4 in thick for quarter Section Corner

79.10 the corner to Sections 5. 6.

Township No 1 N. R. 14 W. 6th P. M.

7 and 8.
Surface level bottom soil
1st rate
Timber on creek, Cottonwood
Elm, ash and Willow

West on a random line between
Sections 6 and 7
Variation 13° 00' E.

40.00 Set a post for temporary quarter Section corner
64.00 Scale quite bottom bearing N. and S. and Enter timber
64.70 a Gulph 10 feet deep and 30 links wide bears North
65.60 Scale timber bearing North and South and Enter level quite bottom
79.90 Intersected the West boundary of the Township 40 links North of the corner to Sec

Township No 1 N. R. 14 W. 6th P. M.

tions 6 and 7. from which
Comes 9 mm, East on a
true line between Sections
6 and 7.
Variation 13° 17' E.

39.90 Set a line stone 16 in
long 14 in wide and 5 in
thick for quarter Section
Corner
79.90 The corner to Section 5 & 6
7 and 8.
Surface level bottom soil
1st rate
Timber cottonwood, Elm and
Willow

North on a random
line between Sections 5 and 6.
Variation 13° 10' E.

4.00 Intersect the right bank of

Township No. 1 N. R. 14 W. 6th P.M.

The Republican River which flows from the N.W. and here nearly due East, Set a post for a temporary meander Corner for fractional Sections 5 and 6. There is some scattering timber bush on this bank. The water not being so deep as to permit accurate chaining I measure the distance across and find it to be 6.40

18.40 The Left bank of the same river and Set a post for temporary meander Corner to fractional Sections 6 and 5. here Enter Scattering timber bearing E. and N.W.

26.00 Leave timber bearing N. of W. and S. of E.

31.00 Intersect the Left bank of the Republican river course South west. here Set a post for temporary meander

Township No. 1 N. R. 14 W. of 6th Prin. Mer.

corner for fractional Sections 5 and 6. The water not being so deep as to permit accurate chaining I measure the distance across, I find it to be 9.00 chs

40.00 The right bank of same river and Set a post for temporary quarter Section corner. also for temporary meander Corner for fractional Sections 5 and 6. Here Enter timber bearing N.E. and S.W.

63.00 Leave timber bearing N.E. and S.W. and Enter prairie bottom

79.00 Leave prairie & enter timber bearing S.E. & N.W.

79.66 Intersect North boundary of the Township 3 9. Links west of the corner to Sections 5 and 6 from which corner I run South on a true line between Sections 5 and 6

Variation 12° 53' E

39.66 Set a post for quarter Sec-

Township No. 1. N. R. 14 W. 6th P. M.

tion corner, and ~~intend the same~~ meander corner for fraction all Sections 5 and 6, from which a Cottonwood 30 in. in Diam. bears N. 32. E. 76 Links dist. a Cotton wood 8 in in Diameter bears S. 81 W. 41 Links dist

48.66. Drove a charred Stake Set a post and raised a mound of Earth with trenches and pits as per instructions for meander corner to fractional Sections 5 and 6. on the Left bank of the Republican river

69.26. Set a Lime stone 16 in Long 14 in wide and 4 in thick for meander corner on the Left bank of the Republican river. from which a cottonwood 18 in diam bears N. 14° W. 12 Links dist a Willow 5 in in Diameter bears

Township No 1. N. R. 14° W. 6. P. M.

N. 88° E. 28 Links dist

75.66 Set a Lime Stone 16 in Long 12 in wide and 4 in thick for meander Corner to fractional Sections 5 and 6, on the right bank of Same river

79.66 the corner to Sections 5 6. 7. and 8

Surface Level bottom soil 1st rate

Timber Cottonwood. Elm. Willow. ash and walnut under growth Plum trees and vines

Augt 15th 1863

Township No. 1 N. R. 14 W. 6th P. M.

General Description

The quality of the land in this Township is mostly 2d and 3rd rate there is some 1st rate land bottom in the northern tier of Sections also in Sections 10. 11. and 12. The uplands are generally very rolling and in many places broken, but well adapted to grazing.

The Republican River runs through the north tier of Sections, and is 7 chains in average width, fine pure water. The creeks are small and contain but little water.

There are several good Springs and abundance of Lime stone in the bluffs

Township No. 1 N. R. 14 W. 6th P. M.

The timber is mostly confined to the Republican river, and is there in considerable quantities. Cottonwood, Walnut, Elm, Ash and Willow. The same on the creek but here the timber is very inferior in quality

List of Names

A List of the names of the individuals employed to assist in running, measuring or marking the lines and corners described in the fore

Township No 1. N. R. 14. W 6th P.M.

going field notes of Township No 1. North of the Base Line and Range No. 14 W. of the 6th P.M. Showing the respective Capacities in which they acted.

Jacob Chapman Chainman
Thomas J. Whiteside Chainman
Johnathan Lansing Chainman
James M. Stout Chainman
Charles C. Whiteside flagman
Barton W. Stout flagman
Francis H. Vanderwater Commen
Stephen Lansing Commen

Township 1 S R 14 W of the 6th P M

Chains

Field Notes of the
Resurvey of the Meanders of the
Republican River through the
Township As Surveyed
by Samuel S Black under
Special instructions from the
Surveyor General of Kansas
& Nebraska Dated February 17th 1864

Survey Commenced April 1st 1864
Survey Completed April 5th 1864

Township 1 N Range 14 W of the 6 P.

Names and Duties of Assistants

Stephen Lanning	Chainman
Charles Wilson	Chainman
Samuel Glen	Flagman
F T Glen	Axman
Andrew Angell	Compassman

Township 1 North Range 14 West 6th P. M.

Meanders of the Left Bank of the Republican River through the Township.

Begin at the corner to fractional Sections 1 and 6. in the West Boundary of the Township and on the left bank of the River, and run thence down stream with the Meanders of the left bank of said river in Section 6. as follows:

Variation 12°55' East.

Bearing.	Distance.	Remarks.
N. 80½° E.	15.00	Enter open Cottonwood Timber 7 Chs wide bears N
N. 68 E.	5.00	
N. 50 E.	5.00	
N. 36 E.	11.00	
N. 20 E.	18.00	
N. 10 E.	14.00	
N. 13 E.	16.00	at 9.50 Chs the mouth of A Creek 60 lks wide bears W
N. 8° E.	7.00	A brook 20 lks wide bears West
N. 35 E.	2.50	To corner to fractional Sections 6 and 31. on the North Boundary of Township —

Township 1 North Range 14 West 6th P. M.

Courses	Distances	
		Begins at corner to fractional Sections 5 and 32 in the South Boundary of the Township = and on left bank of River
		River in Sec. 5 =
S. 26° E.	12.00	Level prairie bottom
S. 5° W.	14.00	
S. 26 W.	13.00	
S. 45½ W.	14.00	
S. 68 W.	9.00	To the corner to fractional Sections 5 and 6,
		Thence in Section 6.
S. 68 W.	9.00	At 5.00 Leave prairie bottom bears S 20 E & Enter Scattering Timber
S. 38 W.	6.00	
S. 14 W.	3.00	
S. 4 E.	4.00	
S. 25 E.	5.00	
S. 79 E.	5.00	
N. 86 E.	4.00	Leave Timber & Enter Willow brush 2 Chs Wide
N. 77 E.	1.50	To the corner to fractional Sections 5 and 6,
		Thence in Section 5.
N. 77 E.	4.00	
S. 88 E.	21.00	Leave brush & Enter Narrow belt of Timber
N. 79½ E.	15.00	
N. 69 E.	22.00	Open Timber 3 Chs Wide

Township 1 North Range 14 West 6th P. M.

Courses	Distances	Remarks.
N. 64 E.	12.00	
N. 59 E.	4.00	April 1st 1864
N. 63½ E.	6.00	To the corner to fractional Sections 4 and 5,
		Thence in Section 4;
N. 53½ E.	33.00	
N. 69 E.	12.00	
East	7.00	
S. 73 E.	7.00	
S. 52 E.	10.00	Leave Timber runs out Enter open prairie bottom
S. 40½ E.	7.00	
S. 30 E.	23.00	At 10.00 Enter Timber 2 Chs wide bears North At 4.00 Chs Leave Timber & Enter brush & a few ~~more Timber north of this line~~
S. 38 E.	8.00	To corner to fractional Sections 3 and 4,
		Thence in Section 3.
S. 62½ E.	16.00	8.00 Chs Leave brush & Enter open timber 2 Chs wide
S. 80½ E.	9.00	
N. 75 E.	13.00	
N. 48¼ E.	12.00	Leave open Timber & Enter brush
N. 38 E.	15.00	
N. 35½ E.	10.00	
N. 31 E.	9.00	Enter Timber Heavy bottom bears N E

Township 1 North Range 14 West 6th P.M.

Course	Distance	Remarks.
N. 35 E.	24.00	
N. 48 E.	3.00	
		To corner to fractional Sections 2 and 3,
		Thence in Section 2.
N. 5½ E.	5.00	
N. 48½ E.	10.00	
N. 71½ E.	5.00	At 2.40 The mouth of A Creek 45 lks wide bears N ~~Leave Timber on East bank of Creek~~
S. 87 E.	7.00	
S. 73½ E.	19.00	At 7.00 chs leave timber bears North. at end of course leave prairie & enter timber bears N. 85° E.
S. 69 E.	12.00	
S. 63½ E.	20.00	Leave Timber & Enter Small brush
S. 45 E.	8.00	
S. 75 E.	4.40	To corner to fractional Sections 1 and 2,
		Thence in Section 1,
S. 82¾ E.	20.00	Leave brush & Enter prairie bottom
S. 75 E.	7.00	
S. 69 E.	15.00	
S. 45½ E.	15.00	
S. 54 E.	8.00	
S. 63 E.	10.00	A few Scattering on River bank

Township 1 North Range 14 West 6th P.M.

Course	Distance	Remarks.
S. 68 E.	6.00	
S. 57½ E.	10.22	To corner to fractional Sections 1 and 6, on the East boundary of the Township

The Land along the river in this fractional Township is a fine Valley of first rate land not subject to Inundation Except in very high freshets.
There is a fair proportion of Timber along the banks of the river Consisting of Elm Cottonwood & willow with Brush Dogwood & Vines

April 25th 1864

Meanders of the right bank of the Republican River through the Township

From the Corner to fractional Sections 1 and 6 on the Right bank of the Republican river & run up Stream with the the Meanders of the right bank of said river in fractional Sections 1 as follows

Variation 12° 55' East

Courses	Distance	Remarks
N 56 W	14.00	Enter Willow brush on River bank
N 70 W	5,00	
N 61 3/4 W	12.00	
N 55 W	8,00	
N 43 W	14,00	
N 70 1/2 W	12,00	
N 74 W	8,00	Leave belt of brush & Enter prairie bottom
N 84 1/2 W	17,75	To the Corner to fractional Sects 1 and 2

Thence in Section 2.

Courses	Dist	Remarks
N 77 1/2 W	5,00	
N 55 W	4 00	
N 47 1/2 W	8,00	
N 65 W	20,00	Leave prairie bottom & Enter Willow thicket 1 chs wide
N 70 W	11,00	
N 75 W	17,00	
West	5,00	Willow brush 2 chs wide on River bank
S 60 W	2,00	A few Scattering Trees on bank
S 40 W	8,00	Here brush & Trees run out Enter prairie bottom
S 48 1/2 W	11,55	To the Corner to fractional Sects 2 & 3

Thence in Section 3

Courses	Dist	Remarks
S 25 W	3,00	
S 38 W	16,00	at 4.00 chs Enter a few Scattering Trees on River bank
S 30 W	15,00	Leave Scattering Trees & Enter open prairie bottom
S 38 W	20,00	Enter point of Timber
S 50 W	11,00	
S 74 W	17,00	
S 85 1/2 W	4.00	Timber widens bears South Heavy Elm
N 78 W	10,00	at 5.00 chs mouth of Creek 25 lks wide bears E of S At 4.00 chs leave Timber bears S E & enter prairie
N 62 1/2 W	12,00	To the Corner to fractional Sections 3 and 4

April 4th 1864

Township 1 N of Range 14 W of the 6th P.M.

Courses	Dist	Remarks
		Thence in Section 4
N 59 W	4,00	
N 40 W	11,00	
N 30½ W	24,00	
N 45 W	5,00	
N 50 W	8,00	
N 75 W	5,00	
S 80 W	4,00	
S 67½ W	11,00	
S 50 W	7,00	Enter a Small cottonwood & Willow river bank Thicket on
S 51½ W	28,85	To the Corner to fractional Sects. 4 and 5
		Thence in Section 5
S 66 W	18,00	Leave brush & Enter Cottonwood Timber bears S 25 W
S 70 W	26,00	The mouth of a Creek 30 lks wide bears S 10 W
S 80 W	14,00	Leave Timber bears S.E & Enter narrow prairie bottom
N 88½ W	17,00	
S 82¾ W	8,35	To the Corner to fractional Sections 5 and 6

Then

Township 1 North R 14 W of the 6th P.M.

Courses	Dist	Remarks
		Thence in Section 6
S 75 W	5,00	
N 85 W	4,00	
N 75 W	4,00	Leave prairie & Enter A narrow belt of brush on bank heads N.W.
N 40 W	6,00	
N 20 W	6,00	
North	5,00	
N 5 E	3,00	Leave brush & Enter Timber bears N 15 W
N 19 E	7,00	
N 45 E	7,00	
N 70 E	8,00	
N 54½ E	4,60	To the corner to fractional Sects. 5 and 6
		Thence in Section five 5
N 70 E	8,00	
N 45 E	11,00	
N 25 E	8,00	
N 5 E	11,00	
N 32¼ W	13,50	To the Corner to fractional Sections 5 and 32 on Township line

Township 1 North Range 14 W of the 6th P M

Courses	Dist	Remarks
		Fence in Section 6
S 30 W	6,00	
S 9 W	5,00	
S 14 W	15,00	
S 8 W	13,00	
S 21 W	22,00	Her Timber is Small a few Trees on bank
S 35½ W	12,00	
S 51½ W	7,00	Leave belt of Timber runs out Enter prairie
S 70 W	7,00	Enter brush bears South
S 82 W	11,00	A 5.00 a Water Course or gulch at 10 Leave brush & Enter prairie bears South
West	3,20	To the Corner to fractional Sections 1 And 6 on the West boundary of the Township

There is a fine broad bottom on this Side of the river of good rich Soil Not Subject to Inundation Except in very high water

Timber good Cottonwood 6 Cedar 1 Willow Elms & Ash with Undergr Dogwood plum willow & grape vines

April 5 1864

Township 1 N R 14 W of the 6th P M

List of Names

A List of the Names of the individuals that assisted in running the meanders of the Republican river through the Township under Special instructions from the Surveyor General of Kansas & Nebraska, Shewing the respective Capacities in which they acted

Stephen Lanning	Chainman
Charles Lanning	Chainman
Samuel Glen	Flagman
F. J. Glen	Axman
Andrew Angell	Compassman

Field Notes.

of the

Subdivision lines and Meanders of Republican River in Township No. 2 North of the Base Line of Range No. 14 West of the 6th Principal Meridian in the Territory of Nebraska, as Surveyed by Samuel S. Black and Moses Black, Deputy Surveyors, under their Contract No. 299, dated June 11th 1863.

Subdivision commenced Sept. 4th 1863.
" completed Sept. 7th 1863.

Exd. H.B. Plotted D.S. made
Re Exd. H— Compd. H and B.

Names and duties of Assistants

Jacob Chapman	Chainman
Thomas J. Whiteside,	Chainman
Jonathan Lanning,	Chainman
James M. Stout,	Chainman,
Stephen Lanning,	Cornerman
Francis M. Vanderventer,	Cornerman
Charles C. Whiteside,	Flagman
Barlow W. Stout,	Flagman
Jerome B. Massey,	Compassman,

Township 2 N. Range 14 W. 6 P. M.



Township 2 North Range 14 West 6th P. M.

To determine the proper adjustment of our Compasses for Subdividing this Township, we commence at the corner to Townships 1 and 2, North Ranges 13 and 14 West, and run North on a blank line along the East Boundary of Section 36, at a

Variation of 13° East,

40,09 To a point 100 links East of the quarter Section corner,

80,18 To a point 200 chs East of the corner to Sections 25 and 36,

To retrace this line or run parallel thereto, our Compasses must be adjusted to a

Variation of 14°26' East,

Subdivision Commenced Sept. 4th 1863.

Township 2 North Range 14 West 6th P.M.

From the corner to Sections 35 and 36, in the South Boundary of the Township we run

North, between Sections 35 and 36,
Variation 14° 26' East,

40,00 Set a white limestone 18 in. long, 12 in. wide and 4 in. thick for quarter Section corner,

80,00 Set a white limestone 18 in. long, 12 in. wide and 4 in. thick for corner to Sections 25, 26, 35 and 36,

Land gently sloping to the South, Soil 2nd rate.

East, on a random line between Sec's. 25 & 36,
Variation 14° 26' East,

40.00 Set a post for temporary quarter Section corner,

79,30 Intersected East Boundary of the Township 5 links North of the corner to Sections 25 and 36,

From which corner we run

West, on a true line between Sections 25 and 36,
Variation 14° 24' East,

Township 2 N. R 14 W. of 6th P.M.

39.65 Set a white Limestone 18 inches long 13 inch wide and 3 in thick for quarter section corner.

79.30 Corner to Sections 25, 26. 35 and 36.

Land level. Soil 2d Rate.

North between Sections 25 and 26.
Variation 14° 26' East.

40,00 Set a white Limestone 14 in. long 12 inches wide and 4 in. thick for quarter Section Corner.

80.00 Set a white Limestone 14 inches long, 13 inches wide, 4 in thick for corner to Sections 23, 24. 25 & 26

Land Rough and broken
Soil 3d rate.

East on a random line between Sections 24 and 25
Variation 14° 26' East

40.00 Set a post for temporary quarter Section Corner.

Township 2 N. R 14 W. of 6th P. M.

79.20 Intersected East boundary of Township 6 link. N. of the corner to Sections 24 & 25.

West on true line between Sec's 24 & 25.

Variation 14° 23' East.

39.60 Set a white Limestone, 14 inches long 12 inches wide and 4 in thick for quarter section corner.

79.20 The corner to Sections 23, 24, 25 & 26.

Land mostly broken, Soil 2d rate.

North between Sections 23 & 24

Variation 14° 26' East

40.00 Set a white Limestone 14 in. long 11 inches wide and 5 inches thick for quarter section corner

80.00 Set a white Limestone 15 in. long 14 wide and 4 in. thick for corner to Sections 13, 14, 23 and 24.

Township 2 N. R 14 W. of 6th P. M.

Land partly level & the remainder broken

East on a random line between Sec. 13 & 24 - Variation 14° 26' East.

40.00 Set posts for temporary quarter Sec. Corner

79.28 Intersected East Boundary of the Township 45 links North of the Corner to Sections 13 & 24. from which Corner

West on true line between Sec's 13 & 24

Variation 14° 07' East

39.64 Set a blue Limestone 14 in. long 12 inches wide and 4 inches thick for quarter section corner.

79.28 Corner to Sections 13, 14, 23 & 24.

Land Rolling, Soil 3d rate.

Township 2 N. R 14 W. of 6th P. M.

chs	
	North between Sections 13 & 14. Variation 14° 26' East
40.00	Set a white Limestone 13 in. long 12 in. wide and 4 inches thick for quarter section corner.
80.00	Set a white Limestone 15 inches long 8 inches wide and 6 inches thick for corner to sections 11, 12, 13 and 14. Land mostly level. Soil Sandy - 3d rate
	East on a random line between sections 12 and 13. Variation 14°. 26' East
40.00	Set a post for temporary quarter section corner.
79.56	Intersected East boundary of Township 65 links North of corner to sections 12 and 13. from which corner we run

Township 2 N. R 14 W. of 6th P. M.

	West on a true line between sec. 12 & 13 Variation 13° 58' East.
39.78	Set a white Limestone 15 inches long, 12 inches wide and 4 inches thick for quarter section corner
79.56	Corner to sections 11, 12, 13 & 14. Land broken. Soil 3d rate.
	North between sections 11 and 12 Variation 14° 26' East.
40.00	Set a white Limestone 14 in long 11 inches wide and 5 inches thick. for quarter section corner.
80.00	Set a blue Limestone 16 inches long 12 inches wide and 4 inches thick for corner to sections 1, 2, 11 and 12. Land rough and broken. Soil 3d rate

Township 2 N. R 14 W. of 6th Principal Meridian

East on a random line between Sections 1 & 12
Variation 14° 00' East.

40.00 Set a post for temporary quarter Section Corner.

80.50 Intersected East boundary of Township 40 link North of corner to sections 1 and 12 from which corner ran West on true line between Sec's 1 and 12
Variation 13° 45' East.

40.25 Set a blue Limestone 14 in. long, 9 in. wide and 6 in. thick for quarter Section Corner.

80.50 Corner to Sections 1, 2, 11 and 12.
Land rough. Soil 3d rate

Township 2 N. R 14 W. of 6th Principal Meridian

North on a random line between Sections 1 and 2.
Variation 14° 26' East

40.00 Set a post for temporary quarter Section Corner.

79.20 Intersected the north boundary of the Township 50 links West of corner to Sections 1 and 2. from which corner we run South on true line, between Sec's 1 and 2
Variation 14° 05' East.

39.20 Set a Limestone 14 in. long 12 in. wide and 11 in. thick for quarter Section Corner

79.20 Corner to Sections 1, 2, 11 and 12.
Land broken. Soil Sandy. 3d rate

Township 2 N. R 14 W. of 6th P. M.

North between sections 34 and 35.
Variation 14° 26' East.

27.75 Leave Timber and enter prairie bearing E & W.
40.00 Set a limestone 16 in. long. 12 in. wide and 4 in. thick for quarter section corner.
80.00 Set a Limestone 15 inches long, 13 inches wide and 5 inches thick for corner to sections 26. 27. 34 and 35.
Land broken and hilly. Soil 3d rate.
Timber cottonwood, Elm & Willow

East on a random line between sections 26 and 35
Variation 14° 26' East.

40.00 Set a post for temporary quarter sec. corner
61.00 Creek 50 lks wide, runs S.E.
80.04 Intersected N. and S line, 6 links south of corner to sections 25, 26, 35 and 36. from which corner ran

Township 2 N. R 14 W. of 6th P. M.

West on true line between sections 26 & 35. Variation 14° 29 East.

40.00 Set a limestone 14 in long. 12 in. wide and 4 in. thick for quarter section corner
80.04 Corner to sections 26, 27, 34 & 35.
Land broken — Soil 3d rate.

North between sections 26 and 27
Variation 14° 26' East.

40.00 Set a stone 15 inches long. 13 inches wide and 6 inches thick for quarter section corner
54.10 Creek 50 lks - runs S. S. E.
no timber when line crossed — some scattering trees above & below on creek bank
80.00 Set a White Limestone 15 inches long 12 inches wide and 4 inches thick for corner to sections 22. 23. 26 & 27.
Land broken. Soil 3d rate

Ex. L. 20 Tinks

Township 2 N. R 14 W. of 6th P. M.

East on a random line between Sections 23 and 26.

Variation 14° 26' East

40.00 Set a post for temporary quarter Section Corner.

80.92 Intersected N. and S. line 42 links South of Corner to Sections 23, 24, 25 and 26 from which Corner run West on true line between Sec's 23 & 26

Variation 14° 44' East.

40.46 Set a white limestone 11 inches long 10 inches wide and 6 inches thick for quarter Section Corner.

80.92 Corner to Sections 22, 23, 26 and 27.

Land broken – Soil 3d rate.

North between Sections 22 and 23.

Variation 14° 26' E.

10.03 Creek 16 lks. Timber Ash, Elm, & Cottonwood on bank runs Southwest.

40.00 Set a limestone 14 inches long, 12 inches wide and 4 inches thick for quarter Sec. Corner

Township 2 N. R 14 W. of 6th P. M.

80.00 Set a white limestone 11 inches long 10 inches wide and 9 inches Thick for Corner to Sections 14, 15, 22 and 23.

Land broken & Hilly Timber on Creek bank Ash, Elm & Cottonwood Soil 3d rate.

East on a random line between Sections 14 and 23.

Variation 14° 26' East.

40.00 Set post for temporary quarter Section Corner

70.00 by Sandy creek 8 links wide runs S.W.

80.04 Intersected N & S. line 20 links South of Corner to Sections 13, 14, 23 and 24 from which Corner run West, on Corrected line between Sections 14 and 23.

Variation 14° 35' East.

40.02 Set a white limestone 16 inches long 12 inches wide and 4 inches thick for quarter Section Corner.

80.04 Corner to Sections 14, 15, 22 and 23.

Land broken. Soil 3d rate.

Township 2 N. R 14 W. of 6th Principal Mer.

North between Sections 14 and 15

40.00 ~~Set a~~ Variation 14° 26' East

Set a blue Limestone 15 inches long, 11 in. wide and 4 inches thick for quarter section Corner.

80.00 Set a blue Limestone 24 inches long 10 inches wide and 5 inches thick for corner to sections 10, 11, 14 and 15

Land Hilly and broken Soil 3rd

East on a random between Sections 11 & 14

Variation 14° 26' East.

40.00 Set post for temporary quarter section Corner

80.09 Intersected N. and S. line 98 lks North of Corner to Sections 11, 12, 13 and 14. from which corner run

West on true line between Sec's 11 & 14

Variation 13° 44' East

40.00 Set a limestone 14 inches long, 12 inches wide and 4 inches thick for quarter section Corner.

Township 2 N. R 14 W. of 6th Principal Meridian

80.09 Corner to Sections 10, 11, 14 and 15

Land broken and Hilly

Soil 3rd rate

North between Sections 10 and 11

Variation 14° 26' East.

40.00 Set a white limestone 14 inches long 12 wide and 4 inches thick for quarter ~~section~~ Corner.

80.00 Set a white Limestone 14 in long 13 in. wide and 4 in. thick for corner to Sections 2, 3, 10 and 11.

Land Rolling - Soil 2nd rate.

East on a random line between Section 2 & 11. Variation 14° 26' East.

40.00 Set a Stone for temporary quarter section Corner.

80.10 Intersected N & S. line 70 lks North of Corner to Sections 1, 2, 11 and 12. from which corner run

Township 2 N. R 14 W. of 6th P. M

West on true line between Sections 2 and 11.

Variation 13° 56' East.

40.05 Set a white Limestone 15 inches long, 12 inches wide and 4 inches thick for quarter Sec. corner,

80.10 The corner to Sections 2, 3, 10 & 11. Land level. Soil 2d rate.

North on a random line between Sections 2 and 3.

Variation 13° 00' East

40.00 Set a post for temporary Qr. Sec. Corner

80.40 Intersected North boundary of Township 20 links West of Corner to Sections 2 & 3 from which corner we run South. on true line between Sec. 2 & 3

Variation 12° 51' East

40.40 Set white Limestone 14 in. long. 10 in wide and 6 in thick for qr. Sec. corner

80.40 Corner to Sections 2. 3. 10 & 11 first 35 chains level - remainder

Township 2 N. R 14 W. of 6th P. M.

broken - Soil on 1st 2 rate - Last 3d rate September 4th 1863.

North between Sections 33 and 34

Variation 14° 26' East.

40.00 Set a white Limestone 14 in. long. 8 in wide and 6 in thick for quarter Section Corner.

80.00 Set a blue Limestone 18 in. long 12 in. wide and 4 in thick for Corner to sections 27, 28, 33 and 34. first half mile rough and broken - Last half level Soil 2nd rate.

East on a random between Sections 27 and 34 -. Variation 14° 26' East.

40.00 Set a post for temporary qr. Sec. Corner -

79.92 Intersected N & S. line 8 links N. of of Corner to Sections 26, 27, 34 & 35. from which corner we run

Township 2 N. R 14 W of 6th P. M.

West on a true line between Sec. 27 & 34
Variation 14° 23' East.

39.96 Set a limestone 15 inches long, 14 inch wide and 4 inches thick for quarter Section Corner.

79.92 Corner to Sections 27, 28, 33 & 34.
Land rolling Soil 2d rate.

North between Sections 27 and 28
Variation 14° 26' East

40.00 Set a white limestone 14 in. long, 8 in wide and 5 in thick for quarter Section Corner

80.00 Set a white limestone 18 inches long 14 in. wide and 4 inches thick for corner to Sections 21, 22, 27 and 28.
Land very rolling. Soil 3rd rate

Township 2 N. R 14 W. of 6th P. M.

East on a random line between Sections 22 and 27.
Variation 14° 26' East

40.00 Set a post for temporary quarter Section Corner

70.30 Creek 15 links wide runs S.W.

80.09 Intersected N and S. line 20 lks north of Corner to Sections 22, 23, 26 & 27 from which Corner we run
West on a true line between Sec. 22 & 27
Variation 14° 17' East.

40.04 Set a limestone 12 in. long, 9 in wide and 5 in thick for quarter Section Corner.

80.09 Corner to Sections 21, 22, 27 & 28.
Land broken by deep ravines.
Soil Sandy 3d rate

North between Sections 21 and 22
Variation 14° 26' East.

40.00 Set a limestone 16 inches long 8 in. wide and 5 inches thick for quarter Section Corner.

Township 2 N. R 14 W. of 6th P. M.

~~North between Sec. 21 & 22~~

80.00 Set a white Limestone 17 in long 13 in. wide and 5 inches thick for Corner to Sections 15, 16, 21 and 22. Land Broken - Soil 3d rate.

East on a random line between Sections 15 and 22.

Variation 14° 26' East.

40.00 Set post for temporary quarter Section Corner.

80.16 Intersected N and S. line 11 lk. North of Corner to Sections 14, 15, 22 & 23. from which corner run

West on true line between Sections 15 and 22

Variation 14° 24' East

40.08 Set a white limestone 14 inches long 12 inches wide and 4 inches thick for quarter Section Corner.

80.16 Corner to Sections 15, 16, 21 & 22. Land Broken. Soil 3d rate

Township 2 N. R 14 W. of 6th P. M.

North between Sections 15 & 16

Variation 14° 26' East.

40.00 Set a white limestone 15 inches long 11 inches wide and 4 inches thick for quarter Section Corner.

80.00 Set a white limestone 16 inches long, 14 inches wide and 4 inches thick for Corner to Sections 9, 10, 15 & 16. Land broken and hilly Soil 3d rate

East on a random line between Sections 10 and 15

Variation 14° 26' East.

40.00 Set a stone for temporary quarter Section Corner

80.56 Intersected N & S. line 56 link N. of Corner to Sections 10, 11, 14 & 15 from which corner run

West on true line between Sections 10 and 15

Variation 14° 02' East.

Township 2 N. R 14 W. of 6th P. M.

40.28 Set a white Limestone 14 inches long 11 inches ~~thick~~ wide and 6 inches thick for quarter Section corner

80.56 The corner to Sections 9, 10, 15 & 16

Land Rough and broken.

North between Sections 9 & 10.

Variation 14° 26' East

40.00 Set a limestone 14 inches long 12 inches wide and 4 in thick for quarter ~~Section Corner~~

80.00 Set a limestone 15 inches long 12 inches wide and 4 inches thick for Corner to Sections 3, 4, 9 & 10.

Land broken — Soil 3d rate

Township 2 N. R 14 W. of 6th P. M.

East on a random line between Sections 3 and 10

Variation 14° 26' East

40.00 Set post for temporary quarter Section Corner

80.98 Intersected N. and S. line 90 lks. North of the corner to Sections 2, 3, 10 and 11, from which corner

West on true line between Sections 3 and 10

Variation 13° 47' East

40.49 Set a limestone 15 inches long 10 inches wide and 4 inches thick for quarter Section corner.

80.98 Corner to Sections 3, 4, 9 and 10.

Land rough & broken.

Soil 3d rate

Township 2 N. R 14 W of 6th P. M.

North on a random line
between Sections 3 & 4.
Variation 14° 00' East

40,00 Set post for temporary quarter
Section corner

79,10 Intersected North Boundary of
the Township 70. lks. west of
Corner to Sections 3 & 4. from
which corner run
South on true line
between Sections 3 and 4
Variation 13° 30' East

39,10 Set a white limestone 14 inches long
12 inches and 4 inches thick
for quarter section corner

79,10 Corner to Sections 3, 4, 9 & 10.
Land on 1st half mile level, last
half mile broken by deep ravines
Soil sandy 3d rate.

Township 2 N. R 14 W. of 6th P. M.

North between Sections 32 and 33
Variation 14° 26' East.

34,00 Ascend bluff above 40 feet high

40,00 Set white limestone 14 inches long
12 inches wide and 4 inches thick
for quarter section corner.

80,00 Set a white Limestone 15 inches long
12 inches wide and 4 inches thick
for corner to Sections 28, 29, 32 & 33.
First half mile rolling
Last half mile broken & hilly.
Soil 3d rate

East on a random line between Sections 28 & 33.
Variation 14° 26' East

35,00 Spring branch 6 links wide runs S.E.

40,00 Set post for temporary quarter Section corner.

80,24 Intersected N. and S. line 12 links North
of the corner to Sections 27, 28, 33 & 34
from which corner we run

Township 2 N R 14 W of 6th Principal Mer.

West on true line between Sec. 28 & 33
Variation 14° 21' East.

40.12 Set a limestone 15 inches long 12 inches wide and 3 inches thick. for qr. Sec. Corn.

80.20 Corner to Sections 28, 29. 32 and 33.
Land Broken and hilly.
Soil 3d rate.

North between Sections 28 & 29
Variation 14° 26' East.

40.00 Set a white limestone 14 inches long 13 inches wide and 4 inches thick for quarter section Corner.

80.00 Set a white limestone 16 inches long 10 inches wide and 6 inches thick for Corner to Sections 20. 21. 28 & 29.
Land broken & hilly. Soil 3d rate

Township 2 N. R 14 W. of 6th P. M.

East on a random line between Sections 21 and 28
Variation 14° 26' East.

30.00 Spring of fine clear water. runs South.

40.00 Set a post for temporary quarter section corner.

75.50 Spring branch 15 lks. bears South. Timber Cottonwood and Ash. on bank.

80.20 Intersected N. and S. line 7 links North of corner to 21. 22. 27 & 28 from which corner runs
West on true line between Sec's 21 and 28
Variation 14° 23' East.

40.10 Set a white limestone 15 inches long 12 inches wide and 3 inches thick for quarter section corner.

80.20 Corner to Sections 20. 21. 28 & 29
Land hilly & broken
Timber cottonwood & Ash. Soil 3d rate

Township 2 N. R 14 W. of 6th P. M.

North between Sections 20 and 21.
Variation 14° 26' East.

40,00 Set a white limestone 14 inches long 12 inches wide and 4 inches thick for quarter Section corner.

80,00 Set a white Limestone 16 inches long, 15 inches wide and 4 inches thick for corner to Sections 16, 17, 20 and 21.
Land broken. Soil 3d rate.

East on a random line between Secs 16 and 21.
Variation 14° 26' East

40,00 Set a post for temporary quarter section corner

80,07 Intersected N and S. line 9 links North of the corner to Sections 15, 16, 20 & 21 from which corner run
West on true line between Secs 16 and 21
Variation 14° 22' East

Township 2 N. R 14 W. of 6th Principal Meridian

40.03 Set a white Limestone 14 inches long 11 inches wide and 4 inches thick for for quarter Section Corner.

80.07 Corner to Sections 16, 17, 20 and 21
Land Hilly and broken
Soil 3d rate.

North between Sections 16 and 17.
Variation 14° 26' East

40,00 Set limestone 15 inches long, 12 inches wide and 4 inches thick for quarter section corner.

80,00 Set a white Limestone 15 inches long, 14 inches wide and 5 inches thick for corner to Sections 8, 9 16 and 17.
Hilly Land 3d rate.

Township 2 north, Range 14 W. of 6th P. M.

East on a random line between Sections 9 and 16.
Variation 14° 26' East.

40,00 Set a post for temporary quarter section corner.

80,14 Intersected N. and S. line 11 links north of corner to Sections 9, 10, 15 & 16, from which corner I run West on true line between Sections 9 and 16
Variation 14° 21' East

40,07 Set Limestone 14 inches long, 13 in. wide and 4 inches thick for quarter section corner

80,04 Corner to Sections 8, 9, 16 & 17
Land broken by deep ravines bearing South East. Soil 3d rate.

Township 2 North Range 14 W. 6th P. M.

North between Sections 8 and 9.
Variation 14° 26' East

40,00 Set a limestone 14 in. long, 11 in. wide and 5 in. thick for quarter section corner

80,00 Set a blue Limestone 15 inches long, 12 inches wide and 6 in. thick for corner to Sections 4, 5, 8 and 9.
Land broken, Soil 3d rate.

East on a random line between Sections 4 and 9.
Variation 14° 26' East.

40,00 Set a post for temporary quarter section corner

79,40 Intersected N. and S. line 3 links North of the corner to Sections 3, 4, 9 and 10, from which corner I run West on a true line between Sections 4 and 9.
Variation 14° 25' East

Township 2 North Range 14 W. 6th P. M.

39.70 Set a blue limestone 14 in. long, 12 in wide and 4 in. thick for quarter section corner.

79.40 The corner to sections 4, 5, 8 and 9.
Land rough and broken. Soil 3d rate

North on a random line between sections 4 and 5.

Variation 14° East

40.00 Set a post for temporary quarter section corner.

79.95 Intersected the North boundary of the Township 40 links west of the corner to sections 4 and 5, from which corner I run
South on a true line, between sections 4 and 5.

Variation 13° 43' East.

39.95 Set a blue limestone 14 in. long, 12 in wide and 4 in. thick for quarter section corner.

79.95 The corner to sections 4, 5, 8 and 9.
Surface broken, Soil 3d rate.
September 5th 1863.

Township 2 North Range 14 W. 6th P. M.

North between sections 31 and 32.

Variation 14° 26' East.

7.00 Leave timber and intersect right bank of Republican River and set a white limestone 14 in. long 12 in wide and 4 in. thick for Meander Corner to fractional sections 31 and 32, from which a cottonwood 16 in. dia bears West 27 links distant
A cottonwood 10 in. dia. bear S 40 E 113 links distant.
The Republican not being deep enough to prevent accurate measurement we chain through it and find the width at this point to be 6 chains. and at

13.00 Set a blue limestone 15 inches long 12 in. wide and 5 in. thick for Meander Corner to fractional sections 31 & 32 on North bank of Republican river.
No trees convenient to mark-
Timber on South bank. Cottonwood Elm and Ash – On North bank Scattering Cottonwood trees

Township 2 North Range 14 W. 6th P. M.

40.00 Set a blue limestone 14 in. long, 12 in wide and 5 in. thick quarter Section Corner.

80.00 Set a blue limestone 16 in. long, 13 in wide and 5 in. thick for corner to Sections 29, 30, 31 and 32.

Land on bottom level 2d rate.

~~Land on~~ Upland high rolling prairie Soil 2d rate.

Timber Cottonwood, Elm and Ash.

East on a random line, between Sections 29 and 32.

Variation 14° 26' East.

25.00 Branch 10 links wide bears South ~~[illegible]~~ West

40.00 Set a post for temporary quarter Section corner

80.00 Intersected N and S. line. 40 links North of the corner to Sections 28, 29, 32 and 33. from which corner I run ~~[illegible]~~

West on a true line between Sections 29 & 32.

Variation 13° 47' East.

40.00 Set a blue limestone 14 in long 11 in wide and 5 in. thick for quarter Section corner

80.00 The corner to Sections 29, 30, 31 & 32.

Land Mostly level. Soil 2d rate.

Township 2 N. Range 14 W. 6th P. M.

West on a random between Sections 30 and 31.

Variation 14° 26' East

40.00 Set a post for temporary quarter Section corner.

78.45 Intersected West boundary of Township 40 links South of the corner to Sections 30 and 31, from which corner I run East on a true line between Sections 30 and 31.

Variation 14° 09' East

38.45 Set a blue limestone 14 in long 13 in wide and 4 in thick for quarter Section corner

78.45 The corner to Sections 29. 30. 31 and 32.

Level rolling Soil 2nd rate

North between Sections 29 and 30

Township 2 N. Range 14 W. of 6th P.M.

Variation 14° 26' E

40.00 Set a white limestone 14 in long 13 in wide and 4 in thick for quarter Section corner

80.00 Set a blue limestone 15 in long 13 in wide and 4 in thick for corner to Sections 19. 20. 29 and 30

Land broken and hilly soil 3rd rate

East on a meander line between Sections 20 and 29

Variation 14° 26' E

7.00 A branch 12 links wide bears S. E.

40.00 Set a post for temporary quarter Section

80.10 Intersected N. and S. line 50 links north of the corner to Sections 20 21. 28 and 29 from which corner all corners

West on a true line between Sections 20 and 29

Township 2 N. R. 14 W of 6th P.M.

Variation 14° 05' E

40.05 Set a blue limestone 14 in long 12 in wide and 5 in thick for quarter Section corner

80.10 The corner to Sections 19. 20. 29 and 30

Surface rolling soil 3rd rate

West on a meander line between Sections 19 and 30

Variation 14° 26' E.

40.00 Set a post for temporary quarter Section corner

78.79 Intersected the west boundary of the 60 links South of the corner to Sections 19 and 30. from which corner all corners

East on a true line between Sections 19 & 30

Variation 14° 00' E

38.79 Set a blue limestone 15 in long 11 in wide and 5 in thick for quarter Section

Town 2 North Range 14 W. of 6th P.M.

corner

7879 The corner to Sections 19. 20. 29. and 30

Surface rolling soil good 2d rate.

North between Sections 19. and 20

Variation 14° 26' East.

1,00 Enter a dry branch 12 links wide bears S.E from N.

40.00 Set a blue lime Stone 14 in Long 12 in wide and 4 in thick for quarter Section corner on the right bank of the same dry branch no timber convenient to mark for bearing trees.

76.20 leave same dry branch comes from the N.E.

80.00 Set a blue lime Stone 14 in Long 12 in wide and 4 in thick for corner to Sections 17. 18. 19. and 20

This line runs up a timbered branch 12 links wide timber cottonwood ash and Elm. The trees are thinly scattered along the margin, undergrowth dogwood and Plum.

Land rather broken, Soil 3d rate.

Township 2 N. R 14 W. of 6th P. Meridian

East on a random line between Sections 17 and 20.

Variation 14° 26' East.

9.00 Dry branch 8 links wide runs S.W.

40.00 Set pose for temporary quarter Section corner

80,12 Intersected N. and S. line 80 lks North of corner to Sections 16. 17 20 and 21 from which corner

run

West on a true line between Secs 17 and 20

Variation 13° 52' East.

40,06 Set blue limestone 15 inches long 14 inches wide and 4 inches thick for quarter Section corner.

80,12 The corner to Sections 17, 18, 19 and 20.

Land mostly broken.

Soil 3rd rate.

West on a random line between Sections 18 and 19.

Variation 14° 26' East

Township 2 N. R 14 W of 6th P.M.

40.00 Set post for temporary quarter section corner

79.15 Intersect the West boundary of Township 60 links South of the corner to Secs 18 and 19. from which corner run —

East on true line between Secs 18 & 19

Variation 14° East

39.15 Set a blue Limestone 16 inches long, 13 inches wide and 4 inches thick for quarter section corner.

79.15 The corner to Sections 17. 18. 19 and 20.

Land broken, Soil 3d rate.

Township 2 N. R 14 W. of 6th P. M.

Chains

North between Sections 17 and 18

Variation 14° 26' East

40.00 Set limestone 15 inches long 10 inches wide and 5 inches thick for quarter section corner.

80.00 Set a blue limestone 14 inches long 13 inches wide and 5 inches thick for corner to Sections 7, 8 17 and 18.

Land rough & broken. Soil 3d rate

East on a random line between Sections 8 and 17.

Variation 14° 26' East

40.00 Set a post for temporary quarter section corner

80.04 Intersected N and S. line 75 links North of corner to Sections 8. 9. 16. 17, from which corner run

Township 2 N. R 14 W. of 6th P. M.

West on true line between sections 8 and 17
Variation 13° 54' East.

40,02 Set a blue limestone 14 inches long 12 in wide, by 3 inches for quarter section corner.

80,04 The corner to sections 7, 8, 17 & 18.
Land rough & broken.
Soil 3d rate.

West on a random line between Sections 7 and 18.
Variation 14° 26' East.

40,00 Set a post for temporary quarter section corner.

79,51 Intersected West boundary of Township 30 links South of corner to Sections 7 and 18 from which corner run
East on a true line between Sec's 7 and 18
Variation 14° 13' East.

39,51 Set a blue limestone 15 in. long 14 in wide and 4 inches thick for quarter section corner.

Township 2 North Range 14 W. 6th P. M.

79,51 The corner to sections 7, 8, 17 and 18.
Land very broken. Soil 3d rate

North between Sections 7 and 8
Variation 14° 26' East.

40,00 Set a blue limestone 14 in. long 11 in. wide and 4 in. thick for quarter section corner.

80,00 Set a blue limestone 16 in. long, 10 in. wide and 6 in thick for corner to sections 5, 6, 7 and 8.
Land level, Soil 2d rate.

East on a random line between
sections 5 and 8.

Variation 14° 26' East

40.00 Set a post for temporary quar-
ter section corner.

79.45 Intersected N. and S. line 13 links
North of the corner to sections
4, 5, 8 and 9. from which corner
reason

West on a true line between
sections 5 and 8.

Variation 14° 20' East.

39.72 Set a blue limestone 13 inches
long, 9 inches wide and 6 in. thick
for quarter section corner.

79.45 The corner to sections 5, 6, 7 and 8.
Land rolling, Soil 3d rate.

West on a random line between sec-
tions 6 and 7.

Variation 14° 26' East.

40.00 Set a post for temporary quarter
section corner.

79.87 Intersected the West boundary of
the Township 40 links South of
the corner to sections 6 and 7, from
which corner we ran
East on a true line between sections
6 and 7.

Variation 14° 19' East.

39.87 Set a limestone 14 in. long, 10 in.
wide and 4 in. thick for quarter sec-
tion corner.

79.87 The corner to sections 5, 6, 7 and 8
Land rolling - Soil 3d rate.

Township 2 North Range 14 W. 6th P.M.

North on a random line
between Sections 5 and 6.

Variation 14° 26' East

10.00 Set a post for temporary quarter Section corner.

78.86 Intersected the North boundary of the Township 20 links West of the corner to Sections 5 and 6. from which corner run
South on a true line, between
Sections 5 and 6.

Variation 14° 17' East.

38.86 Set a blue limestone 15 inches long 13 in. wide and 6 inches thick for quarter section corner.

78.86 The corner to Sections 5, 6, 7 and 8.

Land rolling, Soil 3d rate.

September 6th 1863

Township 2 N R 14 W of the 6th P M

Field notes of the
Re-Meanders of the Republican River
through the Township as Surveyed by
Samuel S Black under Special
instructions from Dr. W Wilder Surveyor
General of Kansas and Nebraska
Bearing Date February 19th 1864

Meanders Commenced March 26th 1864
Meanders Completed March 26th 1864

Names and duties of Assistants

Stephen Lanning	Chainman
Charles Wilson	Chainman
Samuel Glen	Flagman
F T Glen	Axman
Andrew Angell	Compassman

Township 2 N R 14 W of the 6th P M

General Discription

The Land in this Township is Nearly All High Rolling prairie Soil poor for Cultivation There is A Creek in the N E Corner & a Small Creek or brook running through the Township and the Republican River in the S. W Corner affords a very fair quantity of Stock Water, the prairies affords good grass a fine country for Stock there is a Small bottom on the South Side of the Republican river of fine Land for Cultivation

The Timber in this Township is fair Cottonwood and Willow with brush Dogwood plum & grape vines The bottom Land in the South part of the Township is Not Subject to Inundation,

List of Names

A List of the Names of the Individuals Employed to Assist in Running Measuring or Marking the Lines and Corners described in the foregoing field notes of Township 2 North of the base line of Range 14 West of the 6th P. Principal Meridian in the Territory of Nebraska. Showing the Respective Capacities in which they Acted.

Jacob Chapman	Chainman
Thomas J Whiteside	Chainman
Johnathan Lanning	Chainman
James M Stout	Chainman
Charles C Whiteside	Flagman
Barlow Stout	Flagman
Francis M Vandeventer	Cornerman
Stephen Lanning	Cornerman
Jerome B Mapey	Compassman

Meanders of the Left Bank of the Republican River through the Township

Begin at the Corner to fractional Sections 6 and 31 in the South Boundary of the Township and on the left bank of the River — and run thence down stream with the Meanders of the left bank of said river in Sec. 31 as follows

Variation 13° East

	Course	Dist.	
	N. 26° E.	4.00	
	N. 20° E	3.00	Leave bottom w/ timber, bears E. w/ W and enter high bluff —
	N. 64½° E.	5.00	
	N. 57° E.	5.00	
	N. 72° E.	7.00	at 4.40 mouth of a Creek 35 lks wide — comes from North — a few scattering Cottonwood trees on banks —
	N. 85° E.	10.00	
	S. 82½° E	7.00	To Corner to frac. Secs. 31 and 32

At this point leave bluff bearing E. and enter Prairie bottom —

Township 2 N. Range 14 West 6th P. M.

Courses	Distances	Remarks.
		Thence in Section 32, —
S. 77° E.	3,00 chs	
S. 66½° E.	12,00	
S. 41½° E.	10,00	To the corner to fractional Sections 5 and 32, in South boundary of Township land along left bank of Republican river, level bottom, soil good, not subject to inundation. Timber, Cottonwood and Willow.

Meanders of the right bank of the Republican river through the Township.

Begin at the corner to fractional Sections 5 and 32, in the South boundary of the Township and on the right bank of the river, and run thence up stream with the Meanders of the right bank of said river, in fractional Section 32, as follows:

Township 2 N. Range 14 West 6th P. M.

Courses	Distances.	Remarks.
		Variation 13° 00' East.
N. 40° W.	4,00 chs	
N. 65° W.	9,00	
N. 80° W.	1,70	To corner to fractional Sections 31 and 32. Thence in Section 31, —
N. 84° W.	7,00	
S. 85° W.	10,00	
S. 70° W.	5,00	
S. 55° W.	6,00	
S. 25° W.	1,90	To corner to fractional Sections 6 and 31. in South boundary of Township. Land along Right bank of Republican River, level bottom, rich soil, not subject to inundation, sparsely timbered with Cottonwood and Willow. March 26/1869

We hereby certify that we assisted Samuel S. Black, Deputy Surveyor, in meandering the Republican River and making corrections in Townships One North of Ranges Thirteen, Fourteen, Fifteen and Sixteen West and Townships Two North of Ranges Thirteen and Fourteen West of the 6th Principal Meridian, and that said meanders and corrections have been in all respects, to the best of our knowledge and belief, well and faithfully surveyed, according to the instructions furnished by the Surveyor General, and that all the corner boundaries have been established in strict conformity to the

Surveyor General

Printed Manual of Surveying instructions, dated Feb. 22d 1855.

Stephen Lanning Chainman
Charles E. Wilson Chainman
Samuel Glen Flagman
Fielding J. Glenn Axman
Andrew Angell Compasman

Subscribed and sworn to by the above named persons, before me, a Justice of the Peace for Kearney County, in Nebraska Territory this 14th day of April 1864

J. Heemans
L. Peace

I, Samuel S. Black, Deputy Surveyor, do solemnly swear that, I have faithfully re-meandered the Republican River and made all corrections of Townships number One North of Ranges Thirteen, Fourteen, Fifteen and Sixteen West and Townships Two North of Ranges Thirteen and Fourteen West of the 6th principal Meridian, in the Territory of Nebraska, in strict conformity to the laws of the United States and the instructions furnished by the Surveyor General, and that all the corner boundaries have been constructed in accordance with the Printed Manual of Surveying instructions, dated

Surveyor General

February 22d 1855, and I do further solemnly swear that the foregoing are the true and original field notes of such survey.

Samuel S. Black, Deputy Surveyor

Subscribed by said Samuel S. Black, Deputy Surveyor, and sworn to before me, a Justice of the Peace for Kearney County, Territory of Nebraska, this 14th day of April 1864

S. Heemans
J. Peace

Surveyor General's Office,
Leavenworth, Kansas
June 7th 1864.

The foregoing field notes of the Survey of Townships 1 North of Ranges 13, 14, 15 and 16 West and Townships 2 North of Ranges 13 and 14 West of the 6th Principal Meridian in the Territory of Nebraska, executed by Samuel S. Black and Moses Black, under their contract of the 11th day of June 1863, in the months of July, August and September 1863, and the months of March and April 1864, having been critically examined, the necessary corrections and explanations made, the said field notes and the Surveys they describe, are hereby approved.

Daniel W. Wilder
Surveyor General.

Compd.

Field Notes
of the
Subdivisional lines in Township
3 North of the Base Line, Range No.
14 West of the 6th Principal Meridian
in the Territory of Nebraska, as surveyed
by Samuel S. Black and Moses Black
D.S. under their Contract No. 299;
dated June 11th 1863.

Subdivision Commenced September 26th 1863
" Completed September 30th 1863.

Exd. W.B.C.
Platted
Copd. Sum

D.S. made
Comp. H & B

Names and Duties of Assistants.

Jacob Chapman, Chainman
Thomas J. Whiteside, Chainman
Jonathan Lanning, Chainman
James M. Stout, Chainman
Charles G. Whiteside, Flagman
Parlow W. Stout, Flagman
Francis M. Vandeventer, Cornerman
Stephen Lanning Cornerman
Jerome B. Mabey, Compassman.

Township No. 3 Range 14 West 6 P. M.



To determine the proper adjustment of our compasses for subdividing this Township, we commence at the corner of Township 2 and 3 North Range 13 and 14 West and run North on a blank line along the East boundary of Section 36.

Variation 13° East.

40.05	To a point 40 lk E. of the quarter section corner
80.09	To a point 40 lk. East of the corner to Sections 25 and 36.

To retrace this line or run parallel thereto, our compasses must be adjusted to a variation of 14° East.

Subdivision commenced Sept. 26 1863.

Township 3 North Range 14 W. 6th P.M.

From the corner to Sections 1, 2 35 and 36 in the South boundary of the Township we ran North between Sections 35 and 36

Variation 14° East

20 20 Dry branch 20 links wide bears East

40,00 Set a blue limestone 15 inches long 13 in. wide and 4 in. thick for quarter Section corner.

80,00 Set a blue limestone 16 inches long, 14 inches wide and 4 inches thick for corner to Sections 25, 26, 35 and 36.

Land broken, Soil 3d rate.

East on a random line between Sections 25 and 36.

Variation 14° East.

40,00 Set a post for temporary quarter Section corner.

80,00 Intersect East boundary of the Township 20 links North of the corner to Sections 25 and 36 - from which corner run

West on a true line between Sections 25 and 36.

Variation 12° 51' E.

Township 3 N. R. 14 W. of 6 P.M.

40,00 Set a white limestone 14 in long 12 in wide and 3 in thick for quarter Section corner

80,00 NW corner to Sections 25, 26, 35 and 36 Land Hilly and Broken Soil 3d rate

---

North Between Sections 25 and 26

Variation 14° East

40,00 Set a blue limestone 14 in long 12 in wide and 3 in thick for quarter Section corner

80 00 Set a blue limestone 15 in long 13 in wide and 4 in thick for corner to Sections 23, 24, 25 and 26.

Land Broken - Soil 3d rate

East on a random line Between

Township 3 N. R 14 W. of 6th P M.

Sections 24 and 25.

Variation 14° East

40.00 Set a post for temporary quarter Section corner

79.85 Intersected East Boundary of Township 10 Links North of corner to Sections 24 and 25, from which West on a true Line Between Sections 24 and 25.

Variation 13° 56' East

39.92 Set a White Limestone 15 in long 12 in wide and 4 in thick for quarter Section corner

79.85 the corner to Sections 23, 24, 25 and 26 Land Broken — Soil 3d Grade.

North between Sections 23 and 24.

Township 3 N. R 14 W. of 6th P M.

Variation 14° East

40.00 Set a blue limestone 15 in long 14 in wide and 3 in thick for quarter Section corner

80.00 Set a blue limestone 16 in long, 13 in wide and 3 in thick for corner to Sections 13, 14, 23 and 24, Land Broken Soil 3d Grade

---

East on a random line between Sections 13 and 24.

Variation 14° East

40.00 Set a post for temporary quarter Section corner

80.00 Intersected East boundary of Township 12 links North of the corner to Sections 13 and 24.

from which I run
West on a true line between Sections
13 and 24.
Variation 13° 55' E.

40,00 Set a blue limestone 16 in long, 12
in wide and 4 in thick for quarter
Section corner.

80,00 The corner to Sections 13, 14, 23 and 24
Land Hilly — Soil 3d rate

North Between Sections 13 and 14.
Variation 14° East

40,00 Set a blue limestone 14 in long 12 in
Wide, and 3 in thick, for quarter
Section corner

80,00 Set a blue limestone 15 in long 14 in
Wide and 4 in thick for the
corner to Sections 11, 12, 13 and 14.
Land Rolling Soil 3d rate

East on a random line between
Sections 12 and 13.
Variation 14° East

40,00 Set post for temporary quarter
Section corner.

79.96 Intersected East Bounding
of Township 15 links North of

the corner to Sections 12 and 13
from which I run
Weston a true line Between Sec-
-tions 12 and 13.
Variation 13° 54' East

39.98 Set a blue limestone 14 in long 12 in
Wide and 4 in thick for quarter Section
corner

79.96 the corner to Sections 11, 12, 13 and 14.
Land level — Soil 2d rate

North between Sections 11 and 12
Variation 14° East.

40,00 Set a blue limestone 11 in long 11 in
Wide and 4 in thick for quarter
Section corner

80,00 Set a blue limestone 15 in long

Township 3 N R 14 W of 6th P M

14 in Mile and 4 in thick for corner to Sections 1, 2, 11 and 12
Land Rolling Soil 3d rate,

East on a random Line between Sections 1 and 12

Variation 14° East

40 00 Set a post for temporary quarter Section Corner

79.90 Intersected East boundary of Township 20 links North of the corner to Sections 1 and 12 from which I run West on a true Line between Sections 1 & 12

Variation 13° 51' East

39.95 Set a blue limestone 16 in long 12 in Wide and 3 in thick for quarter Section Corner

Township 3 N R 14 W of 6th P M

79.90 the corner to Sections 1, 2, 11, and 12
Land somewhat broken, Soil 3d rate,

North on a random Line between Sections 1 and 2,

Variation 14° East

40.00 Set a post for temporary quarter Section Corner

79.00 Intersected North boundary of Township 98 links West of the corner to Sections 1 and 2 from which I run South on a true line between Sections 1 and 2,

Variation 13° 18' East

39.00 Set a blue limestone 16 in Long 13 in Wide and 3 in thick for quarter Section Corner

79.00 The corner to Section 1, 2, 11 and 12
Land Rolling Soil 3d rate
September 26th 1863.

North between Sections 34 and 35
Variation 14° East

32.00 Dry sand creek 2 chains and 50 links wide — course South East

40.00 Set a white Limestone 14 in long, 12 in wide and 3 in thick for quarter Section corner.

80.00 Set Limestone 14 inches long 12 in. wide and 3 in thick for corner to sections 26, 27, 34 and 35
Land Hilly — Soil 3d rate.

East on a random line between Sections 26 and 35.
Variation 14° East

40.00 Set a post for temporary quarter Section corner

80.20 Intersected N. and S. line 40 Links South of corner to Sections 25, 26, 35, and 36 from which I run

West on a true line between Sec. 1, 26 & 35
Variation 14° 17 East

40.10 Set a post for quarter section corner and raised a mound with trenches and pits and drove chained Stake 12 in long as per instructions

80.20 the corner to 26, 27, 34 and 35
Land Hilly. Soil 3d rate

North between Sections 26 and 27
Variation 14° East

40.00 Set a Blue limestone 14 in long 12 in wide and 3 in thick for quarter corner.

80.00 Set a blue limestone 15 in long, 13 in wide and 3 in thick, for the corner Sections 22, 23, 26 and 27.
Land broken — Soil 3d rate

Township 3 N. R 14 W. of 6th P M

East on a random line between Sections 23 and 26.

Variation 14° East

40.00 Set a post for temporary quarter Section Corner

80.40 Intersected N and S. line 30 links South of corner to Sections 23.24.25 and 26. from which I run Western a true line between Sections 23 and 26.

Variation 14° 13' E.

40.20 Set a post for quarter Section corner and raised a mound with trench and pits and drove Chard Stake 12 in Long as per instructions

80.40 the corner to Sections 22.23.26 & 27

Township 3 N. R 14 W. of 6th P M.

Land Broken. Soil 3d rate.

North between Sections 22 and 23.

Variation 14° East

40.00 Set a blue lime Stones 14 in long 12 in wide and 3 in thick for quarter Section Corner

80.00 Set a blue limestone 15 in long 13 in wide, and 3 in thick for corner to Sections 14.15.22 and 23

Land broken. Soil 3d rate.

East on a random line between Sections 14 and 23.

Variation 14° East

40.00 Set a post for temporary quarter Section Corner.

80.50 Intersected N and S line 20 links South of corner to Sections 13, 14, 23 and 24, from which I run West on a true line between Sections 14 and 23.

Variation 14° 9' East

40.25 Set a post for quarter Section corner and raised mound with trench and pits and drove Charred Stake as per instructions

80.50 the corner to Sections 14, 15, 22 and 23, Land high rolling prairie, Soil 3d rate

North between Sections 14 and 15

Variation 14° East

40.00 Set a blue limestone 14 in long, 12 in wide and 3 in thick for quarter Section corner.

80.00 Set a blue limestone 18 in long, 14 in wide and 3 in thick for corner to Sections 10, 11, 14 and 15

Land Broken, Soil 3d rate

East on a random line between Sections 10 and 14.

Variation 14° East

40.00 Set a post for temporary quarter Section corner.

80.70 Intersected N and S. line 30 links South of corner to Sections 11, 12, 13 and 14, from which I run West on a true line between Sections 11 and 14.

Variation 14° 13' East

40.35 Set a post for quarter Section corner and raised a mound with trench and pits and drove a Charred Stake 12 in long as per instructions

80.00 the corner to Sections 10, 11, 14 and 15

Land Broken Soil 3d rate

North between Sections 10 and 11

Variation 14° East

40,00 Set a blue limestone 14 in long, 12 in wide and 3 in thick for quarter Section Corner.

80,00 Set a blue limestone 16 in long 12 in wide and 4 in thick for corner to Sections 2, 3, 10 and 11.

Land Rolling, Soil 3d rate

East on a random line between Sections 2 and 11.

Variation 14° East

40 00 Set a post for temporary quarter Section Corner.

80,00 Intersected Naud G. line 60 links South of the corner to Sections 1, 2,

11 and 12 from which I saw West on a true line between Sections 2 and 11.

Variation 14° 30' East

40 00 Set a post and raised a mound with trench and pits and drove a Chained Stake 12 in long for quarter Sections corner as per Instructions

80,00 the Corner to Sections 2, 3, 10 and 11

Land Rolling, Soil 3d rate

North on a random line between Sections 2 and 3.

Variation 13° 30' East

40,00 Set a post for temporary Quarter Section Corner.

Township 3 N. R 14 W. of 6th P.M.

80.00 Intersected North Boundary of the Township 80 Links West of Corner to Sections 2 and 3, from which I run South on a true Line between Sections 2 and 3.

Variation 12° 36' East

40.00 Set a Blue limestone 18 in long 14 in. Wide and 3 in thick for Quarter Section Corner

80.00 N.W. corner to Sections 23, 10 and 11. Land level, 2 rate Soil

September 27th 1863

North between Sections 3-3 and 34

Variation 14° East

15.00 Dry branch 60 links wide bearing N.E.

40.00 Set a blue limestone 18 in long, 13 in Wide, and 3 in thick for quarter Section Corner.

80.00 Set a blue limestone 16 in long, 12 in wide and 3 in thick for corner to Sections 27, 28, 33 and 34

Land Hilly, Soil 3d rate

Township 3 N. R 14 W. of 6th P.M.

East on a random line between Sections 27 and 34.

Variation 14° East.

15.00 Dry Sand branch 2 chains wide running South East.

40.00 Set a post for temporary quarter Section Corner

80.50 Intersected N and S. line 50 links South of Corner to Sections 26, 27, 34, and 35, from which I run West on a true line between Sections 27 and 34

Variation 14° 21 E.

40.25 Set a post for quarter Section Corner and raised mound with trench and pits, and dressed Charred Stake as per instructions

Township 3 N. R 14 W. of 6th P.M.

80.50	the Corner to Sections 27, 28 33, and 34.
	Land broken Soil 3d rate.
	North between Sections 27 and 28
	Variation 14° East
40.00	Set a blue limestone 14 in Long. 12 in Wide and 3 in thick for quarter Section Corner.
45.00	Dry Sand Creek 1 Chain and 40 Links Wide runs S. E.
80.00	Set a blue limestone 15 in Long. 10 in Wide and 4 in thick for Corner to Sections 21, 22, 27 and 28,
	Land very rough Soil 3d rate,
	East on a random line between

Township 3 N. R 14 W. of 6th P.M.

	Sections 22 and 27.
	Variation 14° East
40.00	Set a post for temporary quarter Section Corner.
80.40	Intersected N and S. line 60 Lks. South of Corner to Sections 22, 23 26 and 27, from which I run Westerly a true line between Sections 22 & 27
	Variation 14° 26' East
40.20	Set a post for quarter Section Corner and raised a mound with trench and pits and drove Charred post 12 in. long as per Instructions.
80.40	the Corner to Sections 21, 22, 27 and 28
	Land Hilly Soil 3d rate

North between Sections 21 and 22
Variation 14° East

40 00 Set a blue lime Stone 14 in long 12 in Wide, and 4 in thick for quarter Section Corner.

80,00 Set a blue limestone 16 in long 12 in Wide and 3 in thick for the corner to Sections 15, 16, 21 and 22. Land Hilly, Soil 3d rate

---

East on a random line between Sections 15 and 22,
Variation 14° East.

40,00 Set a post for temporary quarter Section Corner.

80,50 Intersected N and S line. 7 Links South of Corner to Secs. 14, 15, 21 and 22, from which I run West on a true line between 15 and 22,
Variation 14° 33' East

40,25 Set a post for quarter Section Corner and raised a mound with trench and pits and drove charred Stake 12 in long as per instructions

80,50 the corner to Sections 15, 16, 21 and 22, Land Hilly, Soil 3d rate

---

North between Sections 15 and 16
Variation 14° East.

40,00 Set a blue limestone 13 in long 12 in Wide 4 in thick for quarter Section Corner.

80,00 Set a blue limestone 14 in long 12 in Wide and 4 in thick for corner to Sections 9, 10, 15 and 16 Land Hilly. Soil 3d rate.

East on a random line between Sections 10 and 15.
Variation 14° East

40,00 Set a post for temporary

Township 3 N. R 14 W. of 6th P.M.

Quarter Section Corner.

80.45 Intersected N. and S. line 80 links South of Corner to Sections 10. 11. 14 and 15, from which Ran East on a true line between Sections 10 and 15.

Variation 14° 34' East

40.22 Set a post for quarter Section Corner and raised a mound with trench and pits and drove Chard Stake 12 in Long as per Instructions.

80.45 the Corner to Sections 9. 10. 15 and 16.

Land Hilly
Soil 3d rate.

Township 3 N. R 14 W. of 6th P.M.

North between Sections 9 and 10

Variation 14° East

40.00 Set blue limestone 15 in long. 12 in. Wide. and 3 in thick for Quarter Section Corner.

80.00 Set a blue limestone 16 in long. 14 in Wide and 4 in thick for Corner to Sections 3. 4. 9 and 10

Land Broken Soil 3d rate

East on a random line between Sections 3 and 10

Variation 14° East

40.00 Set a post for temporary quarter Section corner

80.2 Intersected N and S. line 9 links South of Corner to Sections

2, 3, 10 and 11 — from which I run West on a true line between Sections 3 and 10

Variation 14° 45' East

40, 10 Set a post for temporary quarter Section Corner and raised a mound with trench and pits, and drew a charcoal post 12 in long as per Instructions.

80, 20 the Corner to Sections 3, 4, 9 & 10

Land Broken Soil 3d rate

North on a random line between Sections 3 and 4.

Variation 13° 30' East

40, 00 Set a post for temporary quarter Section Corner.

81, 00 Intersected North boundary of Township 6 Links West of Corner to Sections 3 and 4. from which I run South on a true line between Sections 3 and 4.

Variation 13° 01' East

41, 00 Set a Blue limestone 15 in long 10 in Wide and 4 in thick for quarter Section Corner.

81, 00 the Corner to Sections 3, 4, 9 and 10

Land Very Broken Soil 3d rate.

September 28th 1863.

North between Sections 32 and 33 Variation 14° East

40, 00 Set a blue limestone 14 in long. 12 in Wide and 3 in thick for quarter Section Corner.

80, 00 Set blue limestone 16 in long, 13 in Wide, and 3 in thick, for the Corner to Sections 28, 29, 32 & 33

Land Rolling Soil 2d rate

Township 3 N. R 14 W of 6th P. M.

East on a random line between Sections 28 and 33.

Variation 14° East

40.00 Set a post for temporary quarter Section corner.

80.00 Intersected N and S line 30 links North of the corner to Sections 27, 28, 33 and 34, from which I run West on a true line between Sections 28 and 33.

Variation 13° 24' East

40.00 Set a post for quarter Section Corner, and raised a mound with trench and pits, and there Charred Stake 12 in long as per Instruction

80.00 the Corner to Sections 28, 29, 32 and 33.

Township 3 N R 14 W of 6th P M

Land broken. Soil 3d rate

North between Sections 28 and 29

Variation 14° East.

40.00 Set a blue limestone 15 in long 12 in Wide, and 4 in thick, for quarter Section Corner.

80.00 Set a blue limestone 17 in long 13 in Wide and 3 in thick for corner to Sections 20, 21, 28 and 29

Land broken. Soil 3d rate

East on a random line between Sections 21 and 28.

Variation 14° East

40.00 Set post for temporary quarter Section. Corner.

Township 3 N. R 4 W of 6th P M.

73.00	Dry Sand Creek 1 Ch. and 28 Links wide runs South E
80.00	Intersected S and S line 40 links North of Corner to Sections 21, 22, 27 and 28, from which I run West on a true line between Sections 21 and 28.
	Variation 13 2/3° East
40.00	Set a post for quarter Section Corner and raised mound with trench and pits and there Charred post 12 in. long as per instruction
80.00	the corner to Sections 20, 21, 28 and 29
	Land Hilly Soil 3d rate
	North Between Sections 20 and 21
	Variation 14° East
40.00	Set a blue limestone 14 in long 12 in wide and 4 in thick for quarter Section corner
80.00	Set a blue limestone 15 in long 12 in wide and 3 in thick for the corner to Sections 16, 17 20, and 21.
	Land Hilly Soil 3d rate.

Township 3 N. R 4 W of 6th P M.

	East on a random line between Sections 16 and 21.
	Variation 14° East
40.00	Set post for temporary quarter Section Corner.
70.00	Dry Sandy Creek 1 Ch wide runs S. E.
80.30	Intersected S and S. line 20 links North of Corner to Sections 15, 16 21 and 22. from which I run West on a true line between Sections 16 and 21.
	Variation 14° 0' East
40.15	Set a post raised a mound with trench and pits and there Charred Stake as per instruction for quarter Section Corner.
80.30	the Corner to Sections 16, 17, 20 and 21.
	Land Hilly. Soil 3d rate.

Township 3 N. R 14 W. of 6th P. M.

North between Sections 16 and 17

Variation 14° East

40.00 Set blue lime stone 14 in long 12 in. Wide and 3 in thick for quarter Section Corner.

80.00 Set a blue limestone 15 in long 12 in Wide and 4 in thick for Corner to Section 8, 9, 16 and 17 Land Hilly — Soil 3d rate

---

✓ East on a random line between Sections 9 and 16.

Variation 14° East.

40.00 Set a post for temporary quarter Section Corner.

67.00 Dry Sandy Creek 1 chain Wide Runs South.

80.26 Intersected N and S line

Township 3 N. R 14 W of 6th P. M.

40 links north of Corner to Sections 9, 10, 15 and 16 from which I run West on a true line between Sections 9 and 16.

Variation 13° 43' East

40.13 Set a blue limestone 14 in long, 12 in Wide, and 3/4 in thick for quarter Section Corner.

80.26 the corner to Sections 8, 9, 16 and 17 Land Hilly. Soil 3d rate.

North between Sections 8 and 9.

Variation 14° East

40.00 Set a blue limestone 15 in long, 12 in wide, and 4 in thick for quarter Section Corner.

80.00 Set a blue limestone 16 in long.

12in wide and 4in thick for
corner to Sections 4, 5, 8 and 9
Land Hilly Soil 3d rate

East on a random line
between Sections 4 and 9.

Variation 14° East

40,00 Set a post for temporary
60,00 Pony Simply Creek 80 links wide before S.
quarter Section Corner.

80,24 Intersected N. and S. line 5 links
north of Corner to Sections 3, 4,
9 and 10 from which Drum
West on a true line between
Sections 4 and 9.

Variation 13°39' E.

40,12 Set a blue limestone 15in long,
12in wide, and 4in thick for
quarter Section Corner.

80,24 the Corner to Sections 4, 5, 8 and 9
Land very broken Soil 3d rate

North on a random line
between Sections 4 and 5.

Variation 14° East

40,00 Set post for temporary
quarter Section corner.

80,09 Intersected North boundary of
Township 9 8 links West of corner
to Sections 4 and 5, from which
South on a true line between
Sections 4 and 5.

Variation 13°18' E

40,09 Set a blue limestone 15 in long,
11in wide and 4in thick for
quarter Section Corner.

80,09 the Corner to Sections 4, 5, 8 and 9
Land Hilly, Soil 3d rate.

September 29th 1863.

North between Sections 31 and 32

Variation 14° East

40 40 Set a blue limestone 15in long
12in wide and 4in thick for

Township 3 N. R 14 W. of 6th P. M.

quarter Section Corner.

80.00 Set a blue limestone 16 in long, 13 in Wide and 4 in thick for the Corner to Sections 29, 30, 31 and 32 — Land Level Soil 2d rate

---

East on a random line between Sections 29 and 32

Variation 14° East

40.00 Set post for temporary quarter Section Corner

80,00 Intersected N and S. line 15 lks. North of Corner to Sections 28, 29 32 and 33, from which I run. West on a true line between Sections 29 and 32,

Variation 13°54' East

Township 3 N R 14 W of 6th P. M.

40.00 Set a post for quarter Section Corner, and raised a mound with trench and pits and drove Charred post 12 in Long, as per Instructions

80,00 the Corner to Sections 29, 30, 31 and 32 Land Hilly Soil 3d rate.

West on a random line between Sections 30 and 31,

Variation 14° East

40,00 Set a post for temporary quarter Section Corner.

79,50 Intersected West boundary of Township 25 links South of Corner to Sections 30 and 31, from which I run East on a true line between Sections

30 and 31,

Variation 13° 49' East

39,50 Set fast. and raised mound with trench and pits and drove chared Stake, as per instruction for greater Section Corner,

79,50 the Corner to Sections 29, 30, 31, and 32,

Land Level Soil 2d rate

North between Sections 29 and 30

Variation 14° East

40,00 Set blue Limestone 15 in long, 11 in Wide and 4 in thick for greater Section Corner,

80,00 Set a blue limestone 18 in long 14 in Wide and 3 in thick for the Corner to Sections 19, 20, 29, and 30,

Land Rolling Soil 3rd rate

East on a random line between Sections 20 and 29,

Variation 14° East

40,00 Set post for temporary greater Section Corner,

80,00 Intersected N and S. line 20 links North of Corner to Sections 20, 21, 28, and 29, from which S and West on a true line between Sections 20 and 29,

Variation 13° 51' East

40,00 Set post for greater Section Corner, and raised mound with trench and pits and drove chared Stake 12 in long, as per instructions

80,00 the Corner to Sections 19, 20, 29 and 30

Land Rolling, Soil 3d rate,

West on a random line between Sections 19 and 30

Variation 14° East

Township 3 N. R 14 W. of 6th P. M.

40,00 Set post for temporary quarter Section Corner.

79,00 Intersected West boundary of Township 40 links South of corner to Sections 19 and 30 from which I run East on a true line between Sections 19 and 30

Variation 13°45' East.

39,00 Set post and raised mound with trench and pits as per Instructions for quarter Section Corner

79,00 the Corner to Sections 19, 20, 29 and 30 Land level, Soil 2d rate.

North between Sections 19 and 20

Variation 14° East

40,00 Set a blue limestone 14 in long,

Township 3 N. R 14 W. of 6th P. M.

12 in Wide, and 4 in thick for quarter Section Corner.

80,00 Set blue limestone 15 in long, 13 in Wide and 4 in thick for corner to Sections 17, 18, 19 and 20 Land Rolling Soil 3d rate

---

East on a random line between Sections 17 and 20

Variation 14° East

40,00 Set post for temporary quarter Section Corner.

80,00 Intersected N and S. line 30 links North of the corner to Sections 16, 17, 20 and 21 from which I run West on a true line between Sections 17 and 20, Variation 13°47' East

40.00	Set post and raised a mound with trench and pits and drove charred stake as per Instructions for quarter Section Corner
80.00	the Corner to Sections 17, 18, 19 and 20. Land Broken. Soil 3rd rate
	West on a random line between Sections 18 and 19. Variation 14° East
40.00	Set a post for temporary quarter Section Corner.
78.70	Intersected West boundary of Township 55 Links South of the Corner to Sections 18 and 19 from which I run,
	East on a true line between Sections 18 and 19. Variation 13° 36' East
38.70	Set a post and raised a mound with trench and pits and drove a charred stake as per Instructions for quarter Section Corner,
78.70	the Corner to Section 17, 18, 19 and 20 Land Rolling Soil 2nd rate

	North between Sections 17 and 18. Variation 14° East
110.00	Set a blue limestone 16 in long, 12 in Wide and 3 in thick for quarter Section Corner.
80.00	Set blue limestone 18 in long 14 in Wide and 4 in thick for corner to Sections 7, 8, 17 and 18. Land Rolling Soil 2nd rate
	East on a random line between Sections 8 and 17. Variation 14° East
40.00	Set post for temporary quarter Section Corner.
80.17	Intersected N and S. line 18 links North of the Corner to Sections

Township 3 N. R 14 W. of 6th P. M.

8, 9, 16 and 17 from which I run West on a true line between Sections 8 and 17.

Variation 13° 52' East

40.08 Set a post and raised a mound with trench and pits and drove Charred Stake, as for Instructions for quarter Section Corner.

80.17 the Corner to Sections 7, 8, 17 and 18.

Land Broken. Soil 3rd rate.

West on a random line between Sections 7 and 18.

Variation 14° East

40.00 Set post for temporary quarter Section Corner.

78.10 Intersected West boundary of

Township 3 N R 14 W. of 6th P. M.

Township 6 7 Links South of the corner to Sections 7 and 18, from which I run East on a true line between Sections 7 and 18.

Variation 13° 31' East

38.10 Set a post and drove a Charred Stake, with mound and trench and pits as for Instructions for quarter Section Corner.

78.10 the Corner to Sections 7, 8, 17, and 18.

Land Broken Soil 3rd rate

North between Sections 7 and 8.

Variation 14° East.

40.00 Set a blue limestone 16 in long, 12 in wide, and 3 in thick, for quarter Section Corner

80,00	Set a blue Limestone 15in long 13in Wide and 3in thick for the Corner to Sections 5, 6, 7 and 8. Land Broken. Soil 3d rate.
	East on a random line between Sections 5 and 8. Variation 14° East
40,00	Set post for temporary quarter Section Corner.
80,28	Intersected N and S. line 28 links South of Corner to Sections 4, 5, 8 and 9. from which I run West on a true line between Sections 5 and 8. Variation 14° 12' East
40,12	Set a post and raised a mound with trench and pits. and drove Charred Stake as for Instruction for quarter Section Corner.
80,28	the corner to Sections 5, 6, 7 and 8. Land Broken Soil 3d rate

	West on a random line between Sections 6 and 7. Variation 14° East
40,00	Set post for temporary quarter Section Corner.
77,60	Intersected 3rd east boundary of Township 80 links South of the Corner to Sections 6 and 7. from which I run East on a true line between Sections 6 and 7. Variation 15° 26' E
37,60	Set post and raised a mound with trench and pits. and drove Charred Stake. as for Instructions for quarter Section Corner.
77,60	the Corner to Sections 5, 6, 7 and 8 Land Broken Soil 3d rate.

Township 3 N. R 14 W. of 6th P.M.

North on random line between
Sections 5 and 6.
Variation 14° East
40.00 Set a post for temporary
quarter Section Corner.
80.73 Intersected North boundary
of township 98 links West of
Corner to Sections 5 and 6
from which I run
South on a true line between
Sections 5 and 6.
Variation 13° 18' East
140.73 Set blue limestone 14 in long,
12 in Wide, and 4 in thick. for
quarter Section Corner.
80.73 the Corner to Sections 5, 6, 7 and 8.
Land Hilly Soil 3d Rate
September 30th 1873

Township 3 N. R 14 W. of 6th P.M.

General Description. —
This Township contains some good
prairie land but the great portion
is utterly worthless for Cultivation
no timber of any value and no
Water on the uplands, the Land
in this Township is broken by inn-
-merable drains bearing in
every Concievable direction

List of Names.

A list of the names of Individuals Employed to assist in running and Measuring and marking the lines and courses described in the foregoing Field notes of Township No. three North of the base line, of range No. fourteen West of the 6th Principal Meridian Showing the respective capacities in which they acted

Jacob Chapman Chainman
Thomas J. Whiteside Chainman
Jonathan Lanning Chainman
James M. Stout Chainman
Charles C. Whiteside Flagman
Barton W. Stout Flagman
Francis M. Vanderentur Cornerman
Stephen Lanning Cornerman
Jerome B. Massey, Compassman

x x 1 comp

Field Notes of the subdivision lines in Township No 4 North of the Base Line and of Range No 14 West of the Sixth Principal Meridian in the Territory of Nebraska by
Samuel S Black and Moses Black
Deputy Surveyors under their contract No 299; bearing date June 11th 1863.

Subdivision Commenced
October 17th 1863.

Subdivision Completed Oct. 20th 1863.

Exam'd
Platted
Comp. H & B

Township 4 N R 14 W of 6th Principal Merid.

A List of the names and duties of assistants:—

Jacob Chapman Chainman
Thomas J Whiteside Chainman
Jonathan Lanning Chainman
James M Stout Chainman
Charles C. Whiteside Flagman
Barton W. Stout Flagman
Francis M Vandeventer Co[illegible]man
Stephen Lanning Cornerman
Jerome B. Massey Compassman

Township 4 N. Range 14 W. 6 P. M.

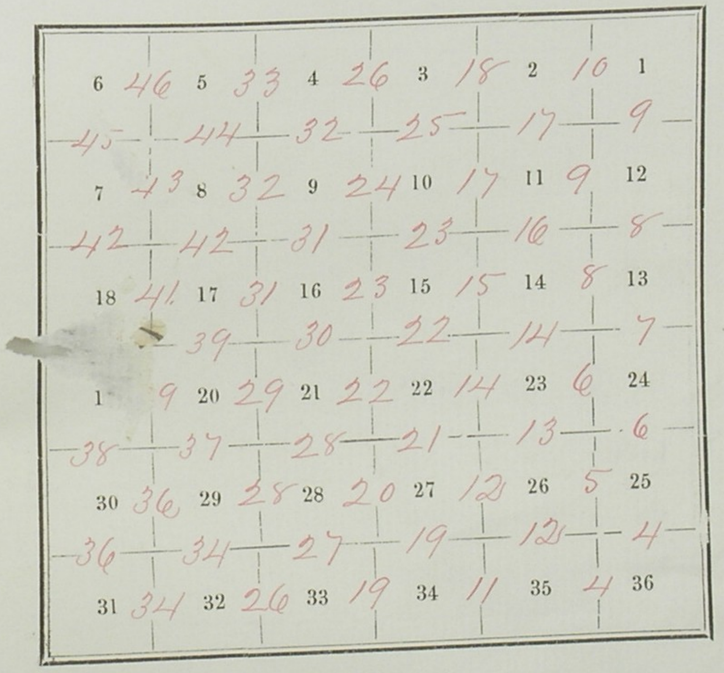

6	46	5	33	4	26	3	18	2	10	1
45		44		32		25		17		9
7	43	8	32	9	24	10	17	11	9	12
42		42		31		23		16		8
18	41	17	31	16	23	15	15	14	8	13
		39		30		22		14		7
1	9	20	29	21	22	22	14	23	6	24
38		37		28		21		13		6
30	36	29	28	28	20	27	12	26	5	25
36		34		27		19		12		4
31	34	32	26	33	19	34	11	35	4	36

Township 4 N R 14 W of 6th Principal Merid.

Chs. To determine the proper adjustment of our compasses for subdividing this Township, we commence at the corner to Townships No 3 and 4 N. R 13 and 14 West and run North on a blank line along the East Boundary of Section 36.
Variation 13° East

40.04 To a point 9 links West of the quarter Section corner

80.08 To a point 18 links West of the corner to Sections 25 and 36.

To retrace this ~~l~~ line or run parallel thereto ~~we find that~~ our compasses must therefore be adjusted to a Variation of 12° 52' East

Subdivision Commenced Oct. 17 1882

From the corner of Sections 1. 2. 35 and 36 on the South boundary of the Township I run

Township 4 N R 14 W of 6th Principal Merid

Chs North between Sections 35 and 36.
Variation 12° 52' East

40.00 Set post for quarter Section corner and raised mound with trench and pits
Drove charred stake 12 inches long as per instructions

80.00 Drove charred stake. Set post and raised mound with trench and pits as per instructions for corner to Sections 25. 26. 35 and 36. Land level. 2nd

East on a random line between Sections 25 and 36
Variation 12° 52' East

40.00 Set a post for temporary quarter Section corner

80.00 Intersected East boundary of the Township 60 links North of the corner to Sections 25 and 36 from which corner we run
West on a true line between Sections

Township 4 N R 14 W of 6th Principal Merid

Chs 25 and 36
Variation 12° 26' East

40.00 Drove charred stake set post and raised mound of Earth with trench and pits as per instructions for quarter Section corner

80.00 The corner to Sections 25. 26. 35. 36.
Land rolling. Soil 3rd rate.

North between Sections 25 and 26.
Variation 12° 52' East

40.00 Drove charred stake set a post and raised a mound of Earth with trench and pits as per instructions for a quarter Section corner

80.00 Drove charred stake set post and raised mound of Earth with trench and pits as per instructions for corner to Sections 23. 24. 25 and 26.
Land level Soil 2nd rate

East on a random line between

Township 4 N. R 14 W of 6th Principal Merid.

Chs. Sections 24 and 25
Variation 12° 55' East
40.00 Set a post for temporary quarter Section corner
80.05 Intersected East boundary of the Township 40 links North of the corner to Sections 24 and 25 from which corner we run
West on a true line between Sections 24 and 25
Variation 12° 35' East
40.02 Drove charred Stake Set a post and raised a mound of Earth with trench and pits as per instructions for quarter Section corner
80.05 The corner to Sections 23. 24. 25. 26
Land rolling. Soil 3rd rate

North between Sections 23 and 24
Variation 12° 52' East
40.00 Drove Charred stake set a post and raised mound of Earth with trench and pits as per

Township 4 N. R 14 W of 6th Principal Merid.

Chs. instructions for a quarter Section corner
80.00 Drove Charred Stake, set post and raised mound of Earth with trench and pits, as per instructions, for corner to Sections 13. 14. 23. and 24
Land rolling. Soil 3rd rate

East on a random line between Sections 13 and 24
Variation 12° 55' East
40.00 Set post for temporary quarter Section corner
80.16 Intersected East boundary of the Township 35 links North of the corner to Sections 13 and 24 from which corner we run
West on a true line between Sections 13 and 24
Variation 12° 41' East
40.08 Drove Charred Stake set post and raised Mound of Earth with trench and pits as per

Township 4 N R 14 W of 6th Principal Meridian

Chs	
	instructions, for quarter Section corner
80.16	The corner to Sections 13. 14. 23 and 24
	Land rolling. Soil 3rd rate.
	North between Sections 13 and 14
	Variation 12° 52' East
40.00	Drove charred stake set a post and raised a mound of Earth with trench and pits as pr instructions for a quarter Section Corner
80.00	Drove Charred Stake set a post and raised a mound of Earth with trench and pits as per instructions, for corner to Sections 11. 12 13 and 14
	Land level. Soil 2nd rate.
	East on a random line between Sections 12 and 13.
	Variation 12° 52' East
40.00	Set a post for temporary quarter Section corner
80.20	Intersected East boundary of the Township 56 links North of the corner to

Township 4 N R 14 W of 6th Principal Meridian

Chs.	
	Sections 12 and 13 from which corner true
	West on a true line between Sections 12 and 13.
	Variation 12° 28' East
40.10	Drove charred stake set a post and raised mound of Earth with trench and pits as pr instructions for a quarter Section corner
80.20	The corner to Sections 11. 12. 13 and 14
	Land level. Soil 2nd rate.
	North between Sections 11 and 12
	Variation 12° 52' East
40.00	Drove Charred Stake set a post & raised a mound of Earth trench and pits as pr instructions for quarter Section corner.
80.00	Drove Charred stake set a post and raised a mound of Earth with trench and pits as pr instructions for corner to Sections 1. 2. 11 and 12
	Land level. 2nd rate Soil
	East on a random line between Sections 1 and 12

Township 4 N R 14 W of 6th Principal Meridian

Chs. Variation 12° 52' East

40.00 Set a post for temporary quarter Section corner.

80.30 Intersected East boundary line of the Township 90 links North of the corner to Sections 1 and 12 from which corner I run West, on a true line, between Sections 1 and 12.

Variation 12° 13' East

40.15 Drove Charred stake set a post and raised a mound of Earth with trench and pits as per instructions for a quarter Section corner

80.30 The corner to Sections 1, 2, 11 and 12

Land level. Soil 2nd rate.

North on a true line between Sections 1 and 2 ~~on true line~~

Variation 12° 52' East

40.00 Drove charred stake set a post and raised a mound of Earth with trench and pits as per instructions for a quarter Section corner.

83.50 Intersected the First Standard Par-

Township 4 N R 14 W of 6th Principal Meridian

Chs. allel North 8.90 links West of the standard corner to Sections 35 and 36 where we drove charred stake, set a post and raised a mound of Earth with trench and pits, as per instructions for a closing corner to Sections 1 and 2

Land level. Soil 2nd rate.

North between Sections 34 and 35

Variation 12° 52' East

40.00 Drove charred stake set a post and raised a mound of Earth with trench and pits as per instructions for quarter Section corner.

80.00 Drove charred stake, set a post and raised a mound of Earth with trench and pits as per instructions for corner to Sections 26, 27, 34 and 35.

Land level. Soil 2nd rate

Township 4 N R 14 W of Cr Principal Merid.

Chs	
	East on a random line between Sections 26 and 35
	Variation 12° 52' East
40.00	Set a post for temporary quarter Section corner.
80.12	Intersected N. and S. line 35 links North of the corner to Sections 25. 26. 35 and 36 from which corner we run West on a true line between Sections 26 and 35.
	Variation 12° 37' East
40.06	Drove charred stake, set a post and raised mound of earth with trench and pits as per instructions for quarter Section corner
80.12	The corner to Sections 26. 27. 34. 35
	Land rolling Soil good 3rd rate

North between Sections 26 and 27

Variation 12° 52' East

40.00	Drove charred stake set a post and raised a mound of Earth with trench a pits as pr instructions for a quarter Section corner

Township 4 N R 14 W of Cr Principal Merid.

Chs	
80.00	Drove charred stake, set a post and raised mound of Earth with trench and pits, as per instructions, for corner to Sections 22. 23. 26 and 27.
	Land rolling Soil 3rd rate

East on a random line between Sections 23 and 26

Variation 12° 52' East

40.00	Set a post for temporary quarter Section corner.
80.10	Intersected N. and S. line 20 links North of the corner to Sections 23. 24. 25 and 26 from which corner we run
	West on true line between Sections 23 and 26.
	Variation 12° 43' East
40.05	Drove charred stake, set post and built mound of Earth with trench and pits as per instructions for quarter Section corner.

Township 4 N R 14 W of 6th Principal Merid.

Chs

80.10 The corner to Sections 22. 23. 26 27.
Land rolling. Soil 2nd rate

North between Sections 22 and 23.
Variation 12° 52' East

40.00 Drove charred stake, set a post and raised mound of Earth with trench and pits as per instructions for quarter Section corner.

80.00 Drove charred stake, set a post and raised a mound of Earth with trench and pits as per instructions for corner to Sections 14. 15. 23 and 24
Land rolling Soil 2nd rate

East on a random line between Sections 14 and 23.
Variation 12° 52' East

40.00 Set a post for temporary quarter Section corner

79.95 Intersected the N and S line

Township 4 N R 14 W of 6th Principal Merid.

Chs. 40 links North of the corner to Sections 13. 14 23 and 24 from which corner we run
West on a true line between Sections 14 and 23
Variation 12° 35' East

39.97 Drove charred stake set a post and raised a mound of earth with trench and pits as per instruction for quarter Section corner.

79.95 The corner to Sections 14. 15 22. 23
Land rolling Soil 2nd rate

North between Sections 14 and 15
Variation 12° 52' East

40.00 Drove charred stake, set a post and raised mound of Earth with trench and pits as per instructions for quarter section corner

80.00 Drove charred stake, set post and raised mound, with trench and pits, as per instructions, for corner

Township 14 N R 14 W of 6th Principal Meridian

Chs to Sections 10, 11, 14 and 15.
Land rolling Soil 3rd rate

East on a random line between Sections 11 and 14
Variation 12° 52' East

40.00 Set a post for temporary quarter Section corner

80.22 Intersected N. and S. line 15 links North of the corner to Sections 11, 12, 13 and 14, from which corner we run West on a true line between Sections 11 and 14
Variation 12° 46' East

40.11 Grove charred stake, set a post and raised a mound of Earth with trench and pits as per instructions for quarter Section corner

80.22 The corner to Sections 10, 11, 14 and 15
Land rolling. Soil 2nd rate

Township 14 N R 14 W of 6th Principal Meridian

Chs. North between Sections 10 and 11
Variation 12° 52' East

40.00 Grove charred stake, set a post and raised a mound of Earth with trench and pits as per instructions for quarter Section corner

80.00 Grove charred stake, set a post and raised a mound of Earth with trench and pits as per instructions for corner to sections 2, 3, 10 and 11.
Land rolling. Soil 2nd rate

East on a random line between Sections 2 and 11
Variation 12° 52' East

40.00 Set a post for temporary quarter Section corner

80.00 Intersected N. and S. line 10 links South of the corner to Sections 1, 2, 11 and 12, from which corner we run West on a true line between Sections

Township 4 N R 14 W of 6th Principal Merid

Chs. 2 and 11.

Variation 12° 56' East

40.00 Drove charred stake set a post and raised a mound of Earth with trench and pits as per instructions for quarter Section corner

80.00 The corner to Sections 2, 3, 10 and 11.

Land rolling. Soil 3rd rate

North on true line between Sections 2 and 3

Variation 12° 52' East

40.00 Drove charred stake set a post and raised a mound of Earth with trench and pits as per instructions for quarter Section corner

82.70 Intersected the Fort Standard Parallel North 8.95 links West of the standard corner to Sections 34 and 35 where we drove charred stakes set a post and built a mound of Earth with trench

Township 4 N R 14 W of 6th Principal Merid

Chs and pits as per instructions for a closing corner to Sections 2 and 3.

Land rolling. Soil 2nd rate

October 18th 1863.

North between Sections 33 and 34

Variation 12° 52' East

40.00 Drove charred stake set a post and built a mound of Earth with trench and pits as per instructions for quarter Section corner.

80.00 Drove charred stake set a post and built a mound of Earth with trench and pits as per instructions for corner to Sections 27, 28, 33 and 34.

Land level Soil 3rd rate

East on a random line between Sections 27 and 34

Variation 12° 52' East

40.00 Set a post for temporary quarter Section

Township 4 N R 14 W of 6th Principal Merid.

Chs. Section corner

80.14 Intersected N and S line 10 links North of the corner to Sections 26. 27. 34 and 35. from which Corner was run

West on a true line between Sections 27 and 34

Variation 12° 48' East

40.07 Drove charred stake. Set a post and raised a mound of Earth with trench and pits as per instructions, for quarter Section corner

80.14 The corner to Sections 27. 28. 33. 34.

Land rolling. Soil 3rd rate

North between Sections 27 and 28

Variation 12° 52' East

40.00 Drove charred stake, set a post and built a mound of Earth with trench and pits as per instructions. for quarter Section corner.

80.00 Drove charred stake. set a post and built

Township 4 N R 14 W of 6th Principal Merid.

a mound of Earth with trench and pits, as per instructions for corner to Sections 21. 22. 27 and 28

Land rolling. Soil 3rd rate

East on a random line between Sections 22 and 27.

Variation 12° 52' East

40.00 Set post for temporary quarter Section corner

80.16 Intersected N and S line 25 links South of the corner to Sections 22. 23. 26 and 27. from which corner was run

West on a true line between Sections 22 and 27.

Variation 13° 03' East

40.08 Drove charred stake. set a post and raised a mound of Earth with trench and pits as per instructions for quarter Section corner.

80.16 The corner to Sections 21. 22. 27. 28.

Land broken Soil poor 3rd rate

Township 4 N R 14 W of Cr Principal Merid.

Chs	
	North between Sections 21 and 22.
	Variation 12° 52' East
40.00	Drove charred stake set a post and raised a mound of Earth with trench and pits as per instructions for quarter section corner
80.00	Drove charred stake set a post and built a mound of Earth with trench and pits as per instructions for corner to Sections 15. 16 21 and 22.
	Land broken Soil 3rd rate
	East on a random line between Sections 15 and 22.
	Variation 12° 52' East
40.00	Set a post for temporary quarter Section corner
80.00	Intersected N and S. bore 15 links South of the corner to Sections 14. 15 22 and 23. from which corner we run
	West on a true line between Section 15 and 22.

Township 4 N R 14 W of Cr Principal Merid.

Chs	
	Variation 12° 58' East.
40.03	Drove charred stake set a post and built a mound of Earth with trench and pits as per instructions for quarter Section corner
80.06	The corner to Sections 15. 16. 21. 22.
	Land rolling. Soil 3rd rate.
	North between Sections 15 and 16
	Variation 12° 52' East
40.00	Drove charred stake Set a post and raised a mound of Earth with trench and pits as per instructions for quarter Section corner
80.00	Drove charred stake set a post and built a mound of Earth with trench and pits as per instructions for corner to Sections. 9. 10. 15 and 16.
	Land rolling, 3rd rate Soil
	East on a random line between Sections 10 and 15.

Township 4 N R 14 W of 6th Principal Meridian

Chs.	
	Variation 12° 52' East
40.00	Set a post for temporary quarter Section corner
80.10	Intersected N and S line 35 links South of the corner to Sections 10, 11, 14 and 15. from which corner we run
	West on a true line between Sections 10 and 15.
	Variation 13° 07' East
40.05	Drove charred stake, set a post and raised a mound of Earth with trench and pits as per instructions for quarter Section corner
80.10	The corner to Sections 9, 10 15, 16
	Land rolling Soil 3rd rate
	North between Sections 9 and 10.
	Variation 12° 52' East
40.00	Drove charred stake, set a post and raised a mound, of Earth with trench and pits as per instructions for a quarter Section corner

Township 4 N R 14 W of 6th Principal Meridian

Chs	
80.00	Drove charred stake set a post and raised a mound of Earth with trenches and pits as per instructions for corner to Sections 3, 4 9 and 10.
	Land rolling 3rd rate soil
	East on a random line between Sections 3 and 10
	Variation 12° 52' East
40.00	Set a post for temporary quarter Section corner
80.20	Intersected the N & S line at the corner to Sections 2, 3, 10, 11, from which corner we run
	West on a true line between Sections 3 and 10
	Variation 12° 52' East
40.10	Drove charred stake, set a post and raised mound of Earth with trench and pits as per instructions, for quarter Section corner.
80.20	The corner to Sections 3, 4, 9, and 10.
	Land level Soil 2nd rate

Township 14 S R 14 W of 6th Principal Merid.

Chs North on a true line between Section 3 and 4

Variation 12° 52' East

40.00 Drove charred stake, set a post and built a mound of Earth with trench and pits as per instructions. for quarter Section corner

51.75 Intersected the first Standard Parallel North, 9.10 links West of the Standard corner to Sections 33 and 34 where we drove charred stake, set a post and built a mound of Earth with trench and pits as per instructions for a closing corner to Sections 3 and 4.

Land gently rolling

Soil 2nd rate.

North between Sections 32 and 33

Variation 12° 52' East

40.00 Drove charred stake, set a post and

Township 14 S R 14 W of 6th Principal Merid.

Chs raised a mound of Earth with trench and pits as per instructions for a quarter Section corner.

80.00 Drove charred stake, set a post and built a mound of Earth with trench and pits, as per instructions, for a corner to Sections 28, 29, 32 and 33.

Land hilly and broken

Soil 3rd rate

East on a random line between Sections 28 and 33.

Variation 12° 52' East

40.00 Set a post for temporary quarter Section corner

80.30 Intersected the random line 40 links South of corner to Sections 29, 28, 33 and 34 from which corner we run

West on a true line between Sections 28 and 33.

Variation 13.09' East

40.15 Drove charred stake, set a post and

Township 4 N R 14 W of 6th Principal Merid

Chs

built a mound of Earth with trench and pits as per instructions for quarter Section corner

80.30 The corner to Sections 28. 29. 32 and 33

Land hilly. Soil 3rd rate.

North between Sections 28 and 29

Variation 12° 52' East

40.00 Drove charred stake set a post and raised mound Earth with trench and pits, as per instructions, for quarter Section corner

80.00 Drove charred stake, set a post and built a mound Earth with trench and pits as per instructions for corner to Sections 20. 21. 28. and 29.

Land hilly, Soil 3rd rate

East on a random line between Sections 21 and 28.

Variation 12° 52' East

40.00 Set post for temporary quarter Section

Township 4 N R 14 W of 6th Principal Merid

Chs.

corner

80.14 Intersected N and S. line 50 links South of corner to Sections 21. 22. 27. and 28. from which corner a random West on true line between Sections 21 and 28.

Variation 13° 15' East

40.00 Drove charred stake set a post and raised a mound Earth with trench and pits as per instructions for quarter Section corner.

80.14 The corner to Sections 20. 21. 28. 29.

Land hilly. Soil per 3rd rate

North between Sections 20 and 21

Variation 12° 52' East

40.00 Drove charred stake, set a post and raised a mound of Earth with trench and pits, as per instructions, for quarter Section corner.

80.00 Drove charred stake, set a post and

Township 4 N R 14 W of 6th Principal Merid.

chs raised a mound of Earth with trench and pits as per instructions for a corner to Sections 16. 17 20 21

Land broken and hilly

Soil poor 3rd rate

East on a random line between Sections 16 and 21

Variation 12° 52' East.

40.00 Set post for temporary quarter Section corner.

80.00 Intersected N and S. line 12 links North of corner to Sections 15. 16 21 and 22. from which corner we run West on a true line between Sections 16 and 21

Variation 12° 47' East

40.00 Drove charred stake, set a post and raised a mound of Earth with trench and pits, as per instructions, for quarter Section corner.

80.00 The corner to Sections 16. 17. 20 and 21

Land broken. Soil 3rd rate.

Township 4 N R 14 W of 6th Principal Merid.

chs North between Sections 16 and 17.

Variation 12° 52' East

40.00 Drove charred stake, set a post and raised a mound of Earth with trench and pits, as per instructions for quarter Section corner.

80.00 Drove charred stake, set a post and built a mound of Earth with trench and pits, as per instructions, for corner to Sections 8. 9 16 and 17.

Land broken. Soil 3rd rate

East on a random line between Sections 9 and 16

Variation 12° 52' East

40.00 Set a post for temporary quarter Section corner.

79.90 Intersected the N and S line 28 links North of the corner to Sections 9. 10 15. and 16 from which corner we run West on a true line between

Township 4 N R 14 W of 6th Principal Merid

Chs	
	Sections 9 and 16.
	Variation 12° 40' East
39.95	Drove charred stake, set a post and built mound of earth with trench and pits, as per instructions, for quarter Section corner
79.90	The corner to Sections 8. 9. 16. 17
	Land broken. Soil 3rd rate

North between Sections 8 and 9

Variation 12° 52' East

40.00	Set a post, drove charred stake and raised mound of earth with trench and pits as per instructions for quarter Section corner
80.00	Drove charred stake, set post and raised mound with trench and pits as per instructions for corner to Sections 4. 5. 8 & 9
	Land rolling. Soil 2nd rate

East on a random line between

Township 4 N R 14 W of 6th Principal Merid

Chs	
	Sections 4 and 9.
	Variation 12° 52' East
40.00	Set a post for temporary quarter Section corner
80.20	Intersected the N and S line 40 links North of the corner to Sections 3. 4. 9. 10 from which corner we run West on a true line between Sections 4 and 9.
	Variation 12° 35' East
40.10	Drove charred stake, set a post and built a mound of earth with trench and pits, as per instruction, for quarter Section corner
80.20	The corner to Sections 4. 5. 8 & 9.
	Land rolling. Soil 3rd rate

North on a true line between Sections 4 and 5

Variation 12° 52' East

40.04	Drove charred stake, set a post and

Township 1 S. R. 14 W. of 6th Principal Mer.

Chs. raised mound of Earth with trench and pits
as per instructions for a quarter Section corner
40.00 Intersected First Standard parallel North
9.05 links West of the standard
Corner to Sections 32 and 33. ch.
where we drove a charred stake
set a post and raised a mound of Earth with
trench and pits, as per instructions
for a closing corner to Sections
4 and 5

Land level. Soil 2nd rate.
October 19th. 1863.

North between Sections 31 and 32
Variation 15° 52' East

140.00 Drove charred stake, set a post and built
mound of Earth with trench and pits as
per instructions for quarter Section
corner

80.00 Drove charred stake set a post and raised a

Township 1 S. R. 14 W. of 6th Principal Mer.

Chs. mound of Earth with trench and pits as
per instructions for corner to Sections
29, 30, 31 and 32.

Land rolling. Soil 2nd rate.

East on a random line between
Sections 29 and 32.
Variation 15° 52' East

40.00 Set a post for temporary quarter
Section corner

80.10 Intersected N. and S. line 30 links
North of the corner to Sections
28, 29, 32 and 33, from which corner we now
West on a true line
between Sections 29 and 32
Variation 15° 39' East

40.05 Drove charred stake set a post and raised a mound
of Earth with trench and pits, as per in-
structions for quarter Section corner

80.10 The corner to Sections 29, 30, 31 and 32

Land hilly. Soil 3rd rate.

Township 4 N R 14 W of 6th Principal Mer.

Chs. West on a random line between 30 and 31

Variation 12° 52' East

40.00 Set a post for temporary quarter Section corner

77.00 Intersected the west boundary of the Township 28 lks North of the corner to Sections 30 and 31. from which corner we run East on a true line between Sections 30 and 31.

Variation 13° 04' East

37.00 Drove charred stake. set a post and raised a mound of Earth with trench and pits, as per instructions, for quarter Section corner

77.00 The corner to Sections 29. 30. 31 and 32.

Sand broken. Soil 3rd rate

North between Sections 29 and 30.

Variation 13° 52' East

40.00 Drove charred stake set a post and raised a mound of Earth with

Township 4 N R 14 W of 6th Principal Mer.

Chs. trench and pits, as per instructions, for quarter Section corner

80.00 Drove charred stake. set a post and raised a mound of Earth with trench and pits, as per instructions for corner to Sections 19. 20. 29 and 30.

Sand broken. Soil 3rd rate

East on a random line between Sections 20 and 29.

Variation 13° 52' East

40.00 Set a post for temporary quarter Section corner.

80.00 Intersected N. and S. line 10 links North of the corner to Sections 20. 21. 28 and 29. from which corner we run West on a true line between Sections 20 and 29.

Variation 13° 48' East

40.00 Drove charred stake set a post and built a mound of Earth with trench

Township 14 N R 14 W of 6th Principal Merid

and pits as per instructions for quarter Section corner.

80.00 The corner to Sections 19. 20. 29. 30

Land broken Soil 3rd rate

West on a random line between Sections 19 and 30

Variation 13° 52' East

40.00 Set a post for temporary quarter Section corner.

76.70 Intersected West boundary of the Township 20 links South of the corner to Sections ~~to Sections~~ 19 and 30 from which corner we run

East on a true line between Sections 19 and 30

Variation 12° 43' East

36.70 Drove charred stake, set post and raised mound earth with trench and pits, as per instructions for quarter Section corner.

76.70 The corner to Sections 19. 20. 29. 30

Land broken. Soil 3rd rate.

Township 14 N R 14 W of 6th Principal Merid

Chs. North between Sections 19 and 30

Variation 13° 52' East

40.00 Drove charred stake set a post and raised a mound of earth with trench and pits as per instructions for quarter Section corner.

80.00 Drove charred stake set a post and raised a mound of Earth with trench and pits as per instructions for corner to Sections 17. 18. 19 and 20.

Land rolling. Soil 3rd rate

East on a random line between Sections 17 and 20.

Variation 12° 52' East

40.00 Set a post for temporary quarter Section corner

79.95 Intersected North and South line, 28 links North of the corner to Sections 16. 17. 20 and 21 from which corner we run

Township 4 N R 14 W of 6th Principal Meri

Chs	
	West on a true line between Sections 17 and 20.
	Variation 12° 40' East
39.97	Drove charred stake, set post and built mound of Earth with trench and pits as per instructions, for quarter Section corner
79.95	The corner to Sections 17. 18. 19. 20.
	Land rolling. Soil 3rd rate.
	West on a random line between sections 18 and 19
	Variation 12° 52' East
40.00	Set a post for temporary quarter Section corner
76.40	Intersected West boundary of the Township 40 links South of the corner to Sections 18 and 19 from which corner we run
	East on a true line between Sections 18 and 19

Township 4 N R 14 W of 6th Principal Meridian

Chs	
	Variation 12° 35' East
36.40	Drove charred stake, set post and built mound of Earth with trench and pits as per instructions, for quarter Section corner
76.40	The corner to Sections 17. 18. 19. 20.
	Land rolling, Soil 3rd rate
	North between Sections 17 and 18.
	Variation 12° 52' East
40.00	Drove charred stake, set post and raised a mound of Earth with trench and pits as per instructions for quarter Section corner
80.00	Drove charred stake, set a post and built mound of Earth with trench and pits as per instructions, for corner to Sections 7. 8. 17 and 18.
	Land rolling, Soil 3rd rate
	East on a random line between

Township 4 N R 14 W of Co Principal Meridian

Chs	
	Sections 8 and 17.
	Variation 12° 52' East
40.00	Set a post for temporary quarter Section Corner
80.10	Intersected N and S. line 35 links North of the corner to Sections 8, 9, 16 and 17 from which corner we run West on a true line between Sections 8 and 17.
	Variation 12° 37' East
40.00	Drove charred stake, set a post and raised a mound of Earth with trench and pits, as per instructions for quarter Section corner.
80.10	The corner to Sections 7, 8, 17 and 18. Land level, Soil 2nd rate.

West on a random line between Sections 7 and 18

Variation 12° 52' East

40.00	Set a post for temporary quarter Section

Township 4 N R 14 W of Co Principal Mend.

Chs	
	corner.
76.15	Intersected West boundary of the Township 15 links North of the corner to Sections 7 and 18. from which corner we run East on a true line between Sections 7 and 18.
	Variation 12° 58' East
36.15	Drove charred stake, set a post and raised a mound of Earth with trench and pits as per instructions. for quarter Section corner.
76.15	The corner to Sections 7, 8, 17, 18. Land level, Soil 3rd rate

North between Sections 7 and 8.

Variation 12° 52' East

40.00	Drove charred stake, set post and raised a mound of Earth with trench and pits as per instructions. for quarter Section corner.

Township 4 N R 11 W of 6th Principal Merid

Chs	
80.00	Drove charred stake set post and built mound with trench and pits as per instructions for corner to Sections 5.6.7 and 8. Land level, Soil 2nd rate
	East on a random line between Sections 5 and 8 Variation 12° 52' East
40.00	Set a post for temporary quarter Section corner
80.00	Intersected N and S line 50 links North of the corner to Sections 4.5.8 and 9 from which corner we run West on a true line between Sections 5 and 8 Variation 12° 31' East
40.00	Drove charred stake set post and raised a mound of Earth with trench and pits as per instructions for quarter Section corner.

Township 4 N R 11 W of 6th Principal Merid

Chs	
80.00	The corner to Sections 5.6.7 and 8 Land level, Soil 3rd rate.
	West on a random line between Sections 6 and 7 Variation 12° 52' East
40.00	Set post for temporary quarter Section corner
75.90	Intersected West boundary of the Township 25 links North of the corner to Sections 6 and 7. from which corner we run East on a true line between Sections 6 and 7. Variation 13° 03' East
35.90	Drove charred stake set post and built a mound of Earth with trench and pits as per instructions for quarter Section corner.
75.90	The corner to Sections 5.6.7 and 8. Land level. 2nd rate Soil

Township 4 N R 14 W of the 6th P. M.

the North on a true line between Sections 5 and 6.

Variation 12° 52' East

40.00 Drove charred stake, set a post and built a mound of Earth with trenches and pits as per instructions for quarter Section corner

79.60 Intersected the First Standard Parallel North, 8.91 links West of the Standard corner to Sections 31 and 32. where we drove charred stake, set a post and built a mound of Earth with trenches and pits as per instructions for closing corner to Sections 5 and 6. —

Land level. Soil 2nd rate.

October 20th 1863.

Township 4 N R 14 W of 6th Principal Merid

General Description

This Township contains a large amount of level prairie land suitable for cultivation.

This Township is nearly destitute of timber and water.

The Southwestern part of this Township is somewhat broken Land in this part 3d rate.

The remainder of the Township is fair second rate land

No springs of water or quarries of rock discovered.

Township 4 N R 14 W of 6th Principal Merid

A List of the names of the individuals employed to assist in running, measuring or marking the lines and corners, described in the following field notes of Township No 4 North of the Base Line and of Range 14 West of the 6th Principal Meridian. showing the respective capacities in which they acted;—

Jacob Chapman.	Chainman
Thomas J. Whiteside	Chainman
Jonathan Lanning	Chainman
James W. Stout	Chainman
Charles O. Whiteside	Flagman
Barton W. Stout	Flagman
Francis M. Vanderventer	Axeman
Stephen Lanning	Axeman
Jerome B. Maskey	Compassman

General Land Office • Original Field Notes

Book Number

387

The images in this file are photographs of the notes of the original surveys of the State of Nebraska on file in the Office of the Nebraska State Surveyor located in Lincoln, Nebraska.

The original surveys in Nebraska began in the mid 1850's and were completed in the mid 1880's. The Nebraska office of the Surveyor General was closed June 30, 1886.