General Land Office • Original Field Notes

Book Number

388

The images in this file are photographs of the notes of the original surveys of the State of Nebraska on file in the Office of the Nebraska State Surveyor located in Lincoln, Nebraska.

The original surveys in Nebraska began in the mid 1850's and were completed in the mid 1880's. The Nebraska office of the Surveyor General was closed June 30, 1886.

1

Field N

of the Sur

division

No 5 North

line, of Range 14

of the 6th Principal

Meridian in the

State of Nebraska

Executed by William

Hardin Deputy Surveyor

under his Contract

No 2 dated July 12th 1867

Survey commenced Oct. 9th 1867

Survey completed Oct 15th 1867

T. 5-8 N.

R. 14 W.

40
388

of the

the

ast

ilitary

of

W Pierce

emity

y date

th 1859

th 1859

Comp. A.G. & [illegible] Compd.

1

Field Notes

of the Survey and Subdivision of Townships No 5 North of the base line, of Range 14 West of the 6th Principal Meridian in the State of Nebraska Executed by William Hordin Deputy Surveyor under his Contract No 2 dated July 12th 1867

Survy commenced Oct 9th 1867
Survy completed Oct 15th 1867

List of the names of the persons assisting in the survey of this township

Harry Davison Chainman
Samuel T Black Chainman
C. M. Clough Moundman
F. M. Day Moundman

Town 5 R 14 W 6 P. M.

6		5	41	4	30	3	20	2	10	1
56		55		40		29		14		9
7	54	8	39	9	29	10	19	11	8	12
53		52		38		28		17		7
18	51	17	37	16	27	15	17	14	6	13
50		49		36		26		16		5
19	49	20	36	21	25	22	15	23	4	24
48		46		34		24		14		3
30	45	29	34	28	24	27	13	26	2	25
44		43		32		22		12		1
31	43	32	32	33	22	34	11	35	1	36

Field notes of the sub division lines in Township 5 N. R 14 W 6th Principal Mer.

To determine the proper adjustment of my compass for sub dividing this township I commence at the corner to Townships 5 N Ranges 13 and 14 on the 1st Standard line North of the Base line and run North on a blank line along the east boundary of section 36 Variation 13° 00' E

39.80 a point 22 lks west of the 1/4 sec Cor

79.69 To a point 52 lks west of the corner to sections 25 and 26

To retrace this line or run a parallel there to my compass must be adjusted to a variation of 12° 38' E

Sub division commenced October the 9th 1867

Township 5 N R 14 W 6th Principal Meridian

Chains	
	North between sections 35 & 36
	Va 12° 38' E
40,00	Drove a charred stake
	Set a post for 1/4 sec cor
	Raised a mound as
	per instructions
80,00	Drove a charred stake
	Set a post for corner to
	sections 25, 26 35 36
	and raised a mound
	as per instructions
	Land level 1 rate
	East on a random line
	between sections 25 and 36
	~~36~~ Va 12° 38' E
40,00	Set a post for temporary 1/4
	Section Corner ~~[illegible]~~
7988	Intersected the ~~North and~~ East

Township 5 N Range 14 W
6 Principal Meridian

Chains	
	Boundary of Township
	~~South line~~ at a point 31 lks
	North of the corner to
	sections 25 and 36 from
	which corner I run N 89° 47' W
	on a true line between sections
	25 and 36
	Va 12° 38' E
39,94	Drove a charred stake
	Set a post for 1/4 section cor
	Raised a mound as per
	instructions
7988	The corner to sections 25 26 35 36
	Land level prairie soil 1 rate
	North between sections 25 and 26
	Va 12° 38' E
40,00	Drove a charred stake
	Set a post for 1/4 sec cor
	Raised a mound as

Comp. A.G. & [illegible] Compd.

Township 5 N Range 14 W 6 P M

chains	
	per instructions
8000	Drove a charred stake set a post for corner to sections 23, 24, 25, 26 and raised a mound as per instructions
	Land level prairie soil 1 rate
	East between sections 24 24 and 25 Random line Va 12° 38' E
40,00	Set a post for temporary 1/4 sec corner
79,79	Intersected the East boundary of the township at a point 37 lks North of the corner to sections 24 and 25 From which corner I run

Township 5 N Range 14 W 6 P M

chs	
	North 89° 44' W on a true line between sections 24 and 25 Va 12° 38' E
39,89½	Drove a charred stake set a post for 1/4 sec cor Raised a mound as per instructions
79,79	The corner to sections 23, 24, 25 26
	Land Undulating prairie soil 1 rate
	North between sections 23 and 24 Va 12° 38' E
40,00	Drove a charred stake set a post for 1/4 sec cor Raised a mound as per instructions
51,20	Small ravin N of E
80,00	Drove a charred stake

Comp. A.G. & [illegible] Compd.

Township 5 N Range 14 W 6 P Me

Chains	
	Set a post for corner to Sections 13, 14, 23, 24 Raised a mound as per instructions Land Slightly Rolling prairie Soil Loam
	East on a random line between Section 13 and 24 Va 12° 30' E
40.00	Set a post for temporary 1/4 Sec Cor
79.81	Intersected the East boundary of the township at a point 29 lks North of the corner to Sections 13 and 24 From which corner a true N 89° 48' W on a true line between Sections 13 and 24 Va 12° 30' E

Township 5 N Range 14 W 6 P Me

Chains	
39.99½	Drove a hard stake and Set a post for 1/4 Sec Cor Raised a mound as per instruction
79.81	Sec corner to Sections 13, 14, 23, 24 Land Rolling prairie Soil Loam
	North between Sections 13 and 14 Va 12° 30'
24.00	Ravine runs East
39.70	Ravine runs Easterly
40.00	Drove a Stamped stake Set a post for 1/4 Sec Cor Raised a mound as per instructions
57.00	Ravine runs East
80.00	Drove a stamped stake Set a post for corner to Sections 11, 12, 13, 14

40
388

7

Township 5 N Range 12 W 6 Pde

	chs	
		Raised a mound as per instructions
46		Land broken Soil sandy
		East on a random line between sections 12 and 13 Va 12° 38' E
5,50		Ravine runs S W
10,00		Set a post for temporary 1/4 Sec Cor
19,94		Intersected the East boundary of the Township at a point 46 lks North of the Corner to Sections 12 and 13 from which corner I found S 89° 46' W on a true line between Sections 12 and 13 Va 12° 38' E
7	37,87	Drove a charred stake

8

Township 5 N Range 12 W 6th Principal Meridian

	chs	
		Set a post for 1/4 Sec Cor Raised a mound as per instructions
7934		The corner to Sections 11, 12 13, 14
		Land flat prairie Soil sandy
		Path between Sections 11 and 12 Va 12° 38' E
11,31		Small cabin a marsh
14,00		Leave cabin
19,00		Drove a charred stake Set a post for 1/4 Sec Cor Raised a mound as per instructions
7,72		Small ravine runs S E
56,00		Drove a charred stake Set a post for corner to Sections 1, 2, 11, 12 and

of
ight
of
of the
in the
East
ormerly
ng date

27th 1859
27th 1859

Township 5 N Range 14 W
6 P.M.

chs	
	raised a mound as per instructions
40	Land Level prairie soil 1 rate
	East on a random line between sections 1 and 12 Va 12°38'E
40.00	Set a post for temporary 1/4 sec. Cor.
79.62	Intersected the East boundary of the township at a point 42 lks North of the Corner to sections 1 and 12 from which corner I run N 89°42'W on a true line between sections 1 and 12 Va 12°38'E
39.81	Drove a charred stake ~~for 1/4 sec cor.~~

Township 5 N Range 14 W
6 P.M.

chs	
	Set a post for 1/4 sec cor raised a mound as per instructions
79.62	The corner to sections 1, 2, 11, 12 Land Good level 2 rate prairie
	North on a random line between sections 1 and 2 Va 12°38'E
40.00	Set a post for temporary 1/4 sec. Cor.
80.03	Intersect the North boundary of the Township at a point 26 lks East of the Corner to sections 1 and 2 From which corner I run S 0°11'E on a true line between sections 1 and 2 Va 12°38'E

Comp. A.G. & C.B.R. Compd.

Town 5 N. Range 14 W
6 P.M.

chains	
4003	Drove a charred stake set a post for 1/4 sec corner
40	Raised a mound as per instruction
8003	To the corner of sections 1,2,11,12
	Land level main soil good
	Oct 9th 1867
	North between sections 34 and 35
	Va 12° 38' E
3,00	Ravine running east
7,00	Same " west
15,80	Same " east
40,00	Drove a charred stake set a post for 1/4 sec cor
	Raised a mound as

T 5 N. R 14 W. 6. P. M.

chains	
	per instruction
37,00	Same ravine runs ± S.W.
80,00	Drove a charred stake set a post for corner to sections 26,27,34,35. Raised a mound as per instruction
	Land broken Soil 2 rate
	E east on a random line between sections 26 and 35
	Va 12° 38' E
40,00	Set a post for temporary 1/4 sec cor
79,85	Intersected the N. and S. Line at a point 47 lks north of the corner to sections 25,26 35 36 from which corner I run N 89° 40' W on a true line between sections

Comp. A.G. & N.R. Compd.

Township 5 N Range 14 W
6 Principal Meridian

chs	
	26 and 35
	Va 12 38
40 ~~79~~ 83	
399½	Drove a charred stake
	Set a post for 1/4 sec cor
	Raised a mound as
80	per instructions
79,83	The corner to sections
	26, 27, 34, 35,
	Land level prairie soil 2 rat
	North between sections
	26 and 27
	Va 12°38'E
40,00	Drove a charred stake
	Set a post for 1/4 sec cor
4	Raised a mound as
	per instructions
7 80,00	Drove a charred stake

Township 5 N Range 14 W
6 Principal Meridian

chs	
	Set a post for corner to sec
	tions 22, 23, 26, 27 Raised
	a mound as per instructions
	Land Level prairie soil 1 rate
	East on a random line
	between sections 23 and 26
	Va 12°38'E
40,00	Set a post for temporary 1/4 sec cor
79,67	Intersected the North & S. line
	at a point 31 lks North of
	the corner to sections 23, 24
	25, 26 From which corner
	I run N 89°38' W on a true
	line between sections 23 and 26
	Va 12°38'E
398 3½	Drove a charred stake
	Set a post for 1/4 sec cor
	Raised a mound as

Comp. A.G. & [illegible] Compd.

Town 5 N R 14 W 6 P M

chars	
	per instructions
79.67	The corner to sections
40	22, 23, 26, 27
	Land level Soil rate
	North between sections 22 & 23
80 40.00	Drove a charred stake Variation 12°38' East
	Set a post for 1/4 sec cor
	Raised a mound as per instructions
80.00	Drove a charred stake
	Set a post for corner
	to sections 14, 15 22 23
	Raised a mound
	as per instructions
	Land Level prair Soil rate

T 5 N, R 14 W, 6, P M

chs	
	East on a random line
	between sections 14 and 23
	Var 12°38' E
40.00	Set a post for temporary 1/4 sec cor
45.17	Ravine runs E of South
79.66	Intersected the N and S line
	at a point 40 lks North of
	the corner to sections 13, 14
	23 24 From which corner
	I run N 89°43' West on
	a true line between sec
	tions 14 and 23.
	Va 12 38
39.83	Drove a charred stake
	Set a post for 1/4 sec cor
	Raised a mound as per
	instructions
79.66	The corner to sections 14, 15, 22, 23
	Land Level Soil rate

Township 5 N Range 14 W 6th Principal Meridian

Chains	
	North between Sections 11 and 15
	Va 12°38' E
26,00	Ravine runs S.E.
14,00	Drove a chained Stake
	Set a post for 1/4 Sec Cor
	Raised a mound as
	per instructions
8,00	Drove a chained Stake
	Set a post for corner to
	Sections 10, 11, 14, 15
	Raised a mound as per
	instructions
	Land rolling Soil Sandy
	East on a random line
	between Sections 11 and 14
	Va 12.38
5,00	Ravine runs North
33,00	Ravine runs South
10,00	Set a post for temporary

Township 5 N Range 14 W 6th Principal Meridian

Chains	
	1/4 Section Corner to said
	running South
79,53	Intersect the N and S line
	at a point 60 Links North
	of the corner to Sections
	11, 12, 13, 14 from which corner
	I run N 89° 30' W on a
	true line between Sections
	11 and 14
	Va 12°38'
39,74	Drove a Chained Stake
	Set a post for 1/4 Sec
	Corner Raised a mound
	as per instructions
79,53	The corner to Sections
	10 11 14 15
	Land prairie Soil Sandy

Township 5 N Range 14 W 6 P M

chains	
	North between sections 10 and 11
	Var 12 38
9.00	Ravine runs S of E
36.00	Ravine runs N E
40.00	Drove a charred stake
	set a post for 1/4 sec cor
	Raised a mound as
	per instruction
80.00	Drove a charred stake
	set a post for corner
	to sections 2, 3, 10, 11
	Raised a mound as
	per instruction
	Land rolling soil 2 rate
	East on a random line
	between sections 2 and 11
	Va 12° 38' E
20.71	Ravine runs South

Township 5 N Range 14 W
6 Principal Meridian

chains	
40.00	Set a post for temporary 1/4 sec cor
79.82	Intersected the N and South
	line at a point 50 lks north of
	the corner to sections 1, 2, 11, 12
	From which corner I run
	N 89° 39' W on a true line
	between sections 2 and 11
	Va 12° 38'
39.91	Drove a charred stake
	set a post for 1/4 sec cor
	Raised a mound as per
	instructions
79.82	The corner to sections 2, 3, 10, 11
	Land undulating prairie soil 1 rate
	North on a random line
	between sections 2 and 3
	Va 12° 38' E
10.29	Ravine runs S.E.

Comp. A.G. & [illegible] Compd.

Township 5 N Range 14 W
6 P M

Chains	
30,26	Ravine runs S,E
40,00	Set a post for temporary 1/4 Sec cor
80,00	Intersected the N and S line 69 lks East of the corner to sections 2 and 3 From which corner I run S 0° 30' E on a true line between sections 2 and 3 Var 12 38
40,00	Drove a charred stake Set a post for 1/4 sec cor Raised a mound as per instructions
80,00	The corner to sections 2,3,10,11 Land level soil 1 rate Oct 10th 1867

Township 5 N Range 14 W 6 Principal Meridian

Chains	
	North between sections 33 and 34 Var 12° 45' E
6[illegible]	Ravine runs S,E
15,22	Ravine South E
40,00	Drove a charred stake Set a post for 1/4 sec cor Raised a mound for cor as per instructions
80,00	Drove a charred stake Set a post for corner to sections 27,28 33,34 and Raised a mound as per instructions Land rolling soil 2 rate
	East on a random line between sections 27 and 34 Va 12° 45' E
4,37	Ravine runs N E

Town 5 N Range 14 W 6 Principal Meridian

Chains	
1007	Ravine runs North
3366	Ravine runs S, S, E.
4000	Set a post for temporary corner 1/4 Sec cor
6112	Ravine S E.
8007	Intersected the N and S line at a point 17 lks North of the corner to Sections 26, 27 34, 35 From which point corner I run N 89° 53' W on a true line between Sections 27 and 34 V 12° 45' E
10063½	Drove a charred stake Set a post for 1/4 Sec cor Raised a mound as per instructions
8407	The corner to Sections 27 28 33 34 Land broken Soil 2 nd rate

T 5 N. Range 14 W. 6 P. M.

Chains	
	North between Sections 27 and 28 V a 12 45 E
2192	Ravine runs S. E.
2281	Leave Ravine
4000	Drove a charred stake Set a post for 1/4 Sec corner Raised a mound as per instructions
8000	Drove a charred stake Set a post for corner to Sections 21, 22, 27, 28 Raised a mound as per instructions Land rolling Soil 2 nd rate
	East on a random line between Sections 22 and 27 V a 12 45
4000	Set a stake for temporary 1/4 Sec cor
5116	Ravine runs S E

Township 5 N Range 14 W
6th P.M.

chs	
80,27	Intersected the N and S. line at a point 20 lks North of the corner to sections 22, 23, 26, 27. From which corner I run N 89° 51' W on a true line between sections 22 and 27 V a 12° 45' E
40,18½	Drove a charred stake Set a post for 1/4 sec cor Raised a mound as per instruction
80,27	The corner to sections 21, 22, 27, 28 Land level prairie Soil 1 cate
	North between sections 21 and 22 V a 12° 45' E
40,00	Drove a charred stake Set a post for 1/4 sec cor Raised a mound as per instructions

Town 5 N Range 14 W 6 P.M.

chs	
76,13	Ravine runs S.E.
80,00	Drove a charred stake Set a post for corner to sections 15, 16, 21, 22 Raised a mound as per instructions Land Level prairie soil 1 cate
	East on a random line between sections 15 and 22 V a 12° 45' E
22,16	Ravine runs South
40,00	Set a post for temporary 1/4 sec. cor.
80,30	Intersected the N and S line at a point 15 lks North of the corner to sections 14, 15, 22, 23 From which corner I run North 89° 53' W on a true line between sections 15 and 22 V a 12° 45' E

Comp. A.G. & C.B.R. Compd.

Township 5 N Range 14 W
6th P.M.

chs	
40,15	Drove a charred stake set a post for 1/4 sec, cor. Raised a mound as per instructions
80,30	The corner to sections 15, 16, 21 22 Land level Soil 1 rate
	North between Sections 15 and 16 Var 12° 45' E
40,00	Drove a charred stake Set a post for 1/4 sec cor Raised a mound as per instructions
80,00	Drove a charred stake and set a post for corner to sections 9, 10, 15-16 and raised a mound as per instructions

Township 5 N Range 14 W 6 P.M.

chans	
	Land undulating prairie Soil 1 rate
	East on a random line between sections 10 and 15 Va 12° 45' E
39,60	Ravine runs N E
40,00	Set a post for temporary 1/4 sec cor
80,07	Cor to sections 10, 11, 14, 15 from which corner I run west on a true line between sections 10 and 15 Va 12° 45'
40,03½	Drove a charred stake and set a post for 1/4 sec cor and Raised a mound as per instructions
80,07	The corner to sections 9, 10, 15-16 Land slightly rolling Soil 1 rate

Comp. A.G. & [illegible] Compd.

Township 5 N Range 14 W

chs	chs	
40.		North between sections 9 and 10 Va 12°45'
	40,00	Drove a charred stake and set a post for 1/4 sec cor
80.3		and raised a mound as per instructions
	80,00	Drove a charred stake and set a post for corner to sections 3, 4, 9, 10 and raised a mound as per instructions
		Land level Soil mate
		East on a random line between sections 3 and 10 Va 12°45' E
80,		
	40,00	Set a post for temporary 1/4 sec corner
	44.17	Ravine runs South

Township 5 N Range 14 West
6 Principal Meridian

chs	
80,39	Intersected the North and South line at a point 9 lks South of the corner to sections 2, 3, 10, 11 From which corner I run S 89 57 W on a true line between sections 3 and 10 Va 12°45' E
40.79½	Drove a charred stake Set a post for 1/4 sec cor Raised a mound as per instructions
80,39	To corner to sections 3, 4, 9, 10
	Land level Soil mate
	North on a random line between sections 3 and 4 Va 12°45'
40,00	set a post for temporary 1/4 sec cor
80.40	Intersected the North bound

40
388

Township 5 N Range 14 W
6th Principal Meridian

chs	
	of the township 39 Lks East of the corner to Sections 3 and 4 Down where Corner I run S 0° 17' E on a True line between Section 3 and 4 Va 12° 45'
40 40	Drove a chained Stake and set a post for 1/4 Sec cor and raised a mound as per instructions
80 40	The corner to Sections 3, 4, 9, 10 Land Good Land also soil Oct 11th 1867

Township 5 N Range 14 West
6th P.M.

chs	
	North between Sections 32 and 33 Va 12° 45' E
40,00	Drove a chained Stake and set a post for 1/4 Sec. Corner and Raised a mound as per instructions
80 00	Drove a chained Stake and set a post for Corner to Sections 28, 29, 32, 33, and raised a Mound as per instructions Land rolling soil good 2 oaks

East on a random line between Sections 28 and 33
Va 12° 15' E

12 02	To ravine runs N E
25 10	Ravine runs North
31 00	Ravine runs N E

40
388

T 5 N. R 14 W. 6 P. M.

Chains	
40,00	Set a post for temporary 1/4 Sec Cor
80,00	To ~~7 lks~~ intersect the North and S. line at a point 7 lks North of the corner to Sections 27, 28, 33, 34. From which point I run N 89° 57' W on a true line between Sections 28 and 33 Va 12° 45' E
40,00	Drove a charred stake and set a post for 1/4 Sec Cor, and Raised a mound as per instructions
80,00	The corner to Sections 28, 29, 32, 33 Land Rolling Soil good 2 rate

Township 5 North Range 14 W 6th P. M.

Chains	
	North between Sections 28 and 29 Va 12° 45' E
19,13	Ravine runs S. E
40,00	Drove a charred stake and set a post for 1/4 Section Corner and raised a mound as per instructions
55,50	Ravine runs East
80,00	Drove a charred stake and set a post for 1/4 Corner to Sections 20, 21, 28, 29 and raised a mound as per instructions Land level Soil rate ~~E between Sections 2~~
	East on a random line between Sections 21 and 28 Va 12° 45' E
39,19	Ravine runs S E

Township 5 N Range 14 West
6 P M

chains	
40,00	Set a post for temporary 1/4 Sec corner
8023	Intersected the N & S line at a point 9 lks north of the corner to sections 21, 22, 27 28 From which corner I run N 89° 56' W on a true line between Sections 21 and 28
	Va 12° 45' E
40,11½	Drove a charred stake and set a post for 1/4 Section corner and raised a mound as per instructions
8023	The corner to sections 20, 21, 28 29
	Land level soil 1 rate

Township 5 N Range 14 W
6 th Principal Meridian

chain	
	North between Sections 20 and 21
	Va 12° 45' E
40,00	Drove a charred stake and set a post for 1/4 Sec cor and raised a mound as per instructions
59,49	Ravine runs East
80,00	Drove a charred stake and set a post for corner to sections 16, 17, 20, 21 and raised a mound as per instructions
	Land prairie, level, soil 1 rate
	East on a random line between sections 16 and 21
	Va 12° 45' E
40,00	Drove a charred stake and set a post for 1/4 Sec corner
8016	Intersected the N and S line at a point 16 lks

Comp. Cos. & [illegible] Compd.

Township 5 N Range 14 W
6 principal Meridian

chain	
	North of the Corner to Sections 15, 16, 21, 22 From which corner I run N 89° 53' W on a true line between sections 16 and 21 Va 13° 45
4008	Drove a charred stake and set a post for 1/4 section corner and raised a mound as per instructions
8016	The corner to sections 16, 17, 20, 21 Land Level prairie Soil good
	North between sections 16 and 17 Va 12° 45' E
40,00	Drove a charred stake

Township 5 N R 14 W 6 P M

chs	
	and set a post for 1/4 sec cor and raised a mound as per instructions
80,00	Drove a charred stake and set a post for corner to sections 8, 9, 16, 17 and raised a mound as per instructions Land level prairie Soil [illegible]
	East on a random line between sections 9 and 16 V 12° 45' E
40,00	Drove a Stake for temporary 1/4 section corner
79,96	Intersected the N and S line at a point 6 Ds North of the corner to sections 9, 10, 15, 16 From

Comp. A.G. & [illegible] Compd.

Township 5 N Range 14 W

chains	
	Which corner I run N 89°58' W on a true line between sections 9 and 16 Va 12°45' E
39.98	Drove a charred stake and set a post for 1/4 sec cor and raised a mound as per instructions
79.96	The corner to sections 8, 9, 16, 17
	Land rolling Soil 1 rate
	North between sections 8 and 9 Va 12° 45 E
40.00	Drove a charred stake and set a post for temporary 1/4 section corner Raised a mound as

Township 5 N Range 14 W

chs	
	per instructions
40.59	To Dry basin or marsh unfit for cultivation because of water evidently covering it several months in the spring of the year extends about 20 chs East and 40 chs west of line
52.56	leave basin or marsh
80.00	Drove a charred stake and set a post for corner to sections 4, 5, 8, 9 and raised a mound as per instructions
	Land flat Soil 2 rate
	East bk a random line between sections 4 and 9 Va 12° 45' E
40.00	Set a post for temporary 1/4 section corner
79.80	The corner to sections 3, 4, 9, 10

Comp. A.G. + [illegible] Compd.

Township 5 N Range 14 W.
6 Principal Meridian

chs	
	From which corner I run West on a true line between sections 4 and 9 V 12 45°
39,90	Drove a charred stake and set a post for 1/4 sec. cor, and raised a mound as per instructions
79,80	The corner to sections 4, 5, 8, 9
	Land rolling good 2 rate
	North on a random line between sections 4 and 5
40,00	Set a post for temporary 1/4 sec cor Variation 12° 45' E
80,60	Intersected the North boundary of the township

Township 5 N Range 14 W

chains	
	at a point 38 lks East of the corner to sections 4 and 5 From which corner I run S 5° 16' E on a true line between sections 4 and 5
	Va 12° 45' E
40,60	Drove a charred stake and set a post for 1/4 sec cor, and raised a mound as per instructions
80,60	The corner to sections 4, 5, 8, 9
	Land rolling prairie soil 1 rate
	Oct 12th 1867

T 5 N. R 14 W 6 P M

chains	
	North between sections 31 and 32
	Va 12°45' E
40,00	Drove a charred stake
	Set a post for 1/4 sec cor
	Raised a mound as
	per instructions
80,00	Drove a charred stake
	Set a post for corner to sections
	29, 30, 31, 32, and raised
	a mound as per instruc-
	tions
	Land rolling prairie soil 1 rate
	East on a random line
	between sections 29 and 32
	Va, 12°45' E
40,00	Set a post for temporary
	1/4 sec cor
79,97	Intersected the N and S

Township 5 N Range 14 W
6 Principal Meridian

chs.	
	line at a point 7 lks South
	of the corner to sections
	28, 29, 32, 33 From which
	corner I run S 89°37' W on a true
	line between sections 29 and 32
	Va 12°45' E
37,98½	Drove a charred stake and
	Set a post for 1/4 sec cor
	Raised a mound as per in-
	structions
79,97	The corner to sections 29, 30, 31
	and 32
	Land rolling prairie soil 1 rate
	West on a random line
	between sections 30 and 31
	Va 12°45' E
40,00	Set a post for temporary 1/4 sec cor
80,08	Intersected the West bound

Comp. W.G. & C.B.R. Compd.

45

Township 5 N Range 14 W

chs	
	ary of the township at a point 9 lks south of the corner to Sections 30 and 31 from which corner I run N 89° 51' E on a true line between Section 30 and 31
	1a 12° 45' E
4.65	Drove a charred stake and set a post for 1/4 Sec cor and raised a mound as per instructions
80.08	Corner to Sections 29. 30. 31 & 32 Land rolling prairie Soil 1st rate
	North between Sections 29 and 30
	Va 12° 45' E
4.00	Drove a charred stake and set a post for 1/4 Sec cor

46

Township 5 N Range 14 W

chs	
	Raised a mound as per instructions
80.00	Drove charred stake and set a post for the corner to Sections 19. 20. 29. 30 and raised a mound as per instructions
	Land level Soil 1st rate
	East on a random line between Sections 29 and 29
	1a 12° 45' E
32.00	Ravine runs N. E.
4.00	Set a post for temporary 1/4 Sec corner
4.75	Ravine runs N. E.
5.10	Enter a wide ravine running S. E
7.00	Leave ravine

Township 5 N Range 14 W
6 Principal Meridian

chs	
80,22	Intersected the N and S line at a point 15 lks South of the Corner to Sections 20, 21, 28, 29 From which Corner I run S 89° 54' W on a true line between Sections 20 and 29 Va 12° 45' E
40,11	Drove a charred stake and set a post for 1/4 Sec. Corner and raised a mound as per instructions
80,22	The corner to sections 19, 20, 29, 30 Land Broken Soil 2 rate

Township 5 N Range 14 W

chs	
	West on a random line between Sections 19 and 30 Va 12° 45' E
40,00	Set a post for temporary 1/4 sec Cor
80,11	Intersected the N West boundary of the township at a point 12 lks North of the Corner to Sections 19 and 30 From which corner I run N 89° 55' E on a true line between sections 19 and 30 Va 12° 45' E
40,11	Drove a charred stake and set a post for 1/4 sec, Cor and Raised a mound as per instructions
80,11	The corner to sections 19, 20, 29, 30 Land level Soil 2 rate

Township 5 N Range 14 W

chs	
	North between Sections 19 and 20
	Variation 12° 45' East
40,00	Drove a charred stake and set a post for 1/4 sec cor and raised a mound as per instructions
81,00	Drove a charred stake and set a post for corner to sections 17, 18, 19, 20 and raised a mound as per instructions
	Land level prairie
	Soil good 2 rate
	Easton a random line between sections 17 and 20 Va 12° 45' E
33,92	Ravine runs S, E
40,00	Set a post for temporary 1/4 sec cor

Township 5 N Range 14 W

chs	
80,02	Intersected the N and S line at a point 18 lks South of the corner to sections 16, 17, 20, 21 from which corner I run S 89° 52' W on a true line between sections 17 and 20 Va 12° 45' E
40,01	Drove a charred stake and set a post for 1/4 sec cor, raised a mound as per instructions
80,02	The corner to sections 17, 18, 19, 20
	Land level soil good 1 rate
	Weston a random line between sections 18 and 19 Va 12° 45' E
40,00	Set a temporary post for 1/4 sec cor

40
388

51

Township 5 N Range 14 W

Chs	
44.23	Ravine runs South
80.38	Intersects the West Bound ary of the Township from as point N the West of the Corner to Sections 18 and 19 From which corner I run N 89°53' E on a true line between Sections 19 and 18 Var 12°45 E
40.85	Drove a charred stake and set a post for ¼ Sec Cor and Raised a mound as per instructions
80.38	The Corner to Sections 17, 18, 19, 20 Land Rolling soil good 2 oats Oct 14th 1867

52

Township 5 N Range 14 W

Chs	
	North between Sections 17 and 18 Var 12° 45 E
4.00	Drove a charred stake and set a post for ¼ Sec cor and Raised a mound as per instructions
39.96	Ravine runs S.W.
80.00	Drove a charred stake & set a post for corner to Sections 7, 8, 17, 18 and raised a mound as per instructions Land Rolling good 2 oats
	East on a random line between Sections 8 and 17 Var 12° 45 E
40.00	Set a post for temporary ¼ Sec Corner

Township 5 N Range 14 W
6 Principal Meridian

Chan	
80,12	Intersected the N and S line at a point 35 lks South of the corner to sections 8, 9, 16, 17 From which corner I run S 89°45' W on a true line between sections 8 and 17
	Va 12°45' E
4006	Drove a charred stake Set a post for 1/4 sec cor and raised a mound as per instructions
8012	The corner to sections 7, 8, 17, 18
	Land level good 2 rate soil
	Weston a random line between sections 7 and 18
Va? 40,00	Set a post for temporary 1/4 section corner

Township 5 N Range 14 W

Chs	
44,10	Small ravine runs South
80,64	Intersected the West boundary of the township at a point 20 lks North of the corner to sections 7 and 18 From which corner I run N 89°51' E on a true line between sections 7 and 18
	Va 12°45' E
40,64	Drove a charred stake and Set a post for 1/4 sec cor and raised a mound as per contract Instructions
80,64	The corner to sections 7, 8, 17, 18
	Land flat prairie soil 1 rate

North between sections 7 and 8
Va 12°45' E
40,00 Drove a charred stake & set a post for 1/4 sec cor. Raised a mound as per instructions
80,00 Drove a charred stake & set a post for corner to sections 5.6.7.8 and raised a mound as per instructions
Land very level soil 1 rate

East on a random line between sections 5 and 8
Va 12°45' E
40,00 Set a post for temporary 1/4 sec cor
79,91 Intersected the N and S

line at a point 29 lks South of the corner to sections 4.5.8.9 From which corner I run S 89°45' West on a true line between sections 5 and 8
Va 12°45' E
39,95 Drove a charred stake and set a post for 1/4 sec cor and raised a mound as per instructions
79,91 The corner to sections 5.6.7.8
Land flat soil good 2 rate

Township 5 N Range 14 W
6 Principal Meridian

chs	
	West on a random line between sections 6 and 7 Va 12° 45' E
40,00	Set a post for temporary 1/4 sec cor
80 69	Intersected the West boundary at a point 26 lks North of the Corner to sections 6 and 7 From which corner I run N 89° 49' E on a true line between sections 6 and 7 Va 12° 45'
40,69	Drove a charred stake and set a post for 1/4 sec cor and raised a mound as per instructions.
80,69	The corner to 5,6,7,8 Land Rolling soil 2 rate

Township 5 N Range 14 W
6 Principal Meridian

chs	
	North on a random line between sections 5 and 6 Va 12° 45' E
36,72	Marsh or basin (now dry) lying mostly in sec 5 & running bearing or extending N.N.E
40,00	Unfit for cultivation: subject to overflow or covered with water in spring
40,00	Set a post for temporary 1/4 sec cor
51,00	Leave marsh or basin
57,50	Enter same marsh bearing NW
67,00	Leave marsh
80,54	Intersect the North boundary of the township at a point 82 lks East of the Corner to sections 5 and 6 From which corner I run So ~~37~~ 35' E on

Comp. A.G. & N.R.R. Compd.

59

Township 5 N Range 14 W
6 Principal Meridian

Chs	
	a true line between sections 5 and 6
40,54	Drove a Charred stake and set a post for 1/4 Sec, Cor. and raised a mound as per instructions
80 54	The corner to sections 5, 6, 7 8
	Land very flat soil 2 rat
	Oct 15th 1867

Variation 12° 45' E

General Description

This Township has very little poor land in it is generally slightly rolling

Has neither timber nor water (at this time)

Subsoil generally a yellow clay

William Hardin a
t in pursuance of a co
veyor of the public lan
Nebraska bearing a
ned in strict conform
and the instructions fr
al I have faithfully surv
Number five North of the
West of the Sixth Principa

Comp. Ag. & Ap. 18 Compd.

A List of names of the individuals employed to assist in Running measuring or marking the lines and corners described in the foregoing field notes of Township No 5 North of the base line & Range No 14 West of the 6th Principal Meridian Showing the respective capacities in which they acted

C. M. Clough Monumentman } Harry Davison Chainman
F. M. Day Monumentman } Samuel J. Black Chainman

We hereby certify that we assisted William Hardie depute Surveyor in Subdividing Township number five North of the base line & Range Number Fourteen West of the Sixth Principal Meridian and that said township has been in all respects to the best of our Knowledge well and faithfully Surveyed and the boundary monuments planted according to the instructions furnished by the Surveyor General

Saml. J. Black Chainman
Harry Davison Chainman
C. M. Clough. Monumentman
F M Day Monumentman

Subscribed and Sworn to by the above named persons before me a Notary Public for the County of Douglas in the State of Nebraska this 6th day of December 1867

J. C. Anderson
Notary Public

I William Hardin deputy Surveyor do solemnly swear that in pursuance of a contract with Phineas W Hitchcock Surveyor of the public lands of the United States in the State of Nebraska bearing date of the 12th day of July 1867 and in strict conformity to the laws of the United States and the instructions furnished by the said Surveyor Gen-al I have faithfully Surveyed the Sub Division of Township Number Five North of the base line of Range Number Fourteen West of the Sixth Principal Meridian in the State of Nebraska and do further solemnly swear that the foregoing are the true and original field notes of such survey

William Hardin Deputy Surveyor

Subscribed by said William Hardin Deputy Surveyor and Sworn to before me a Notary Public in Douglas County in the State of Nebraska this 6th day of December 1867

J. C. Ambrose

Notary Public

40
388

8

Surveyor's Office, at
Plattsmouth, January 21st 1868

The foregoing Field Notes of the Survey and Sub-division of Township 5 North of the Base Line, of Range 14 West of the 6th Principal Meridian in the State of Nebraska, executed by William Harding under his contract of the 12th day of July 1867, in the month of October, 1867, having been critically examined, the necessary corrections and explanations made, the said Field Notes & the survey they describe, are hereby approved.

O. W. Hitchcock
Surveyor General.

40
388

Index Diagram

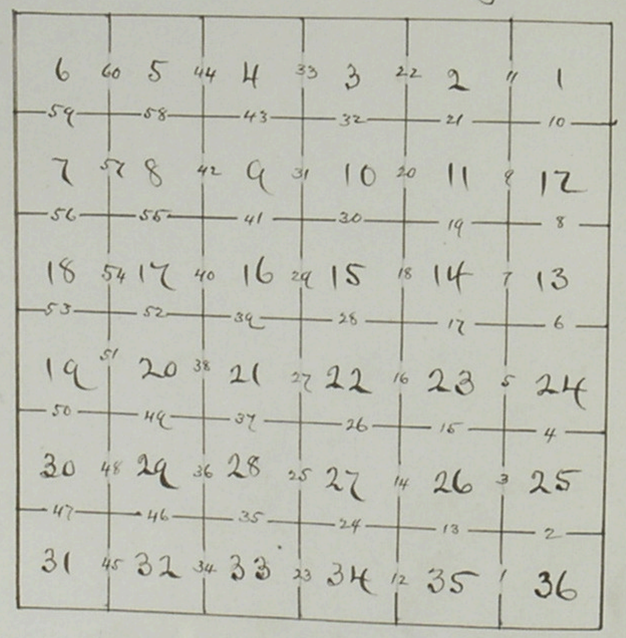

8

Ed

Field notes

of the Survey and Subdivision of Township No 6 North of the base line of Range No 11 East of the 6 Principal Meridian in the State of Nebraska Executed by William Hardin Deputy Surveyor under his Contract No 2 Date July 12th 1867

Survey commenced Oct 16 1867
Survey Completed Oct 24 1867

A list of names of the persons who assisted in the survey of this township

Harry Davison Chairman
Saml T Black Chairman
C M Clough Moundman
F M Day Moundman

Field Notes of the Subdivision lines in Town 6 N of Range 14 W 6 Principal Meridian

To determine the proper adjustment of my compass to subdivide this township I commence at the corner to townships 5 and 6 North Ranges 13 and 14 West of the 6th principal Meridian and run

North on a blank line along the east boundary of section 36

Va 12° 30' E

40.04 To a point 35 lks west of 1/4 sec cor

80.14 To a point 72 lks west of the corner to sections 25 and 36

To retrace this corner or run a parallel therete my compass must be adjusted to a variation of 11° 59' E

Township 6 N. R 1st West
6th Principal Meridian

Chains	Sub division commenced October the 16th 1867
	From the corner to sections 1, 2, 35, 36, on the South boundary of the township I run North between sections 35 and 36
	Va 11° 59' E
40,00	Drove a charred stake and set a post for 1/4 sec corner and raised a mound as per instructions
80,00	Drove a charred stake & set a post for corner to sections 25, 26, 35, 36 and raised a mound as per instructions
	Land rolling soil 2 rate

Township 6 N. Range 14 West
of 6th Principal Meridian

Chains	East on a random line between sections 25 and 36
	Va 11° 59' E
40,00	Set a post for temporary 1/4 sec cor
79,93	Intersected the N and East boundary of the township at a point 10 lks South of the corner to sections 25 and 36
	From which corner I run S 89° 56' W on a true line between sections 25 and 36
	Va 11° 59' E
39,95	Drove a charred stake Set a post for 1/4 sec cor, raised a mound as per instructions
79,93	The corner to sections 25, 26, 35, 36
	Land level soil good 2 rate

Township 6 N. Range 4 West of 6th Principal Meridian

Chains	
	North between sections 25 and 26
	V a 11°59' E
40.00	Drove a charred stake and set a post for 1/4 sec cor and raised a mound as per instructions
44.06	Ravine runs N E
55.94	Ravine runs east
80.00	Drove a charred stake and set a post for corner to sections 23, 24, 25, 26 and raised a mound as per instructions
	Land some wheat rolling
	Soil good 2 rate

Township 6 N. Range 14 West of 6th Principal Meridian

Chains	
	East on a random line between sections 24 and 25
25.17	Ravine runs south
40.00	Set a post for temporary 1/4 sec cor
79.84	Intersect the East boundary of the township at a point 5 lks south of the corner to sections 24 and 25 From which corner I run S 89°58' W on a true line between sections 24 and 25
	V a 11°59' E
39.92	Drove a charred stake and set a post for 1/4 sec corner and raised a mound as per instructions
79.84	The corner to sections

Comp. A.G. & C.B.R. Compd.

Township 6 N. Range 14 West of 6th principal Meridian

Chains	23 24 25 26
	Land rolling prairie soil 1 rate
	North between sections 23 and 24
	Va 11° 59' E
40,00	Drove a charred stake and set a post for 1/4 sec corner and raised a mound as per instructions
47,69	Small ravine runs N E
86,00	Drove a charred stake and set a post for corner to sections 13, 14, 23, 24 and raised a mound as per instructions
	Land rolling soil
	good 2 rate

Township 6 N. Range 14 West of 6th principal Meridian

Chains	East on a random line between sections 13, 24
	Va 11° 59' E
33,80	Ravine runs E by south
40,00	Set post for temporary 1/4 sec cor
79,69	Intersected the East ~~line~~ Boundary of the township at a point 11 lks South of the corner to sections 13 and 24
	From which corner I run S 89° 55' W on a true line between sections 13 and 24
	Va 11° 59' E
39,84½	Drove a charred stake and set a post for 1/4 sec cor and raised a mound as per instructions
79,69	The corner to sections

Comp. A.G. & N.R.R. Compd.

40
388

Township 6 No Range 14 West of 6th principal Meridian

Chains	
	Chains 13, 14, 23, 24
	Land Rolling Soil 2nd rate
	North between sections 13 and 14
	Va 11° 34' E
1677	Ravine runs East
3300	Ravine runs SE
4011	Drove a charred stake and set a post for 1/4 sec cor and raised a mound as per instructions
8000	Drove a charred stake and set a post for corner to sections 11, 12, 13, 14 and raised a mound as per instructions
	Land level Soil 1st rate

Township 6 N. Range 14 West of 6th principal Meridian

Chains	
	East on a random line between Sections 12 and 13
	Va 11° 37' E
4000	Set a temporary stake for 1/4 sec corner
7340	Intersect the East boundary of the Township at the corner to Sections 12 and 13 from which corner I run West on a true line between Sections 12 and 13
	Va 11° 59' E
3970	Drove a charred stake and set a post for 1/4 sec cor and raised a mound as per instructions
7940	The corner to sections 11, 12, 13, 14
	Land level prairie Soil 1st rate

Township 6 N. Range 14 West of 6th principal Meridian

Chains	
	North between sections 11 and 12
	Va 11° 59' E
14,00	To wide ravine runs N E
20,10	Leave ravine
40,00	Drove a charred stake and set a post for 1/4 sec corner and raised a mound as per instructions
43,00	Creek dry runs N E
79,00	ravine runs S E
80,00	Drove a charred stake & set a post for corner to sections 1, 2, 11, 12
	Land Sandy hills Soil 3 rate
	East on a random line between sections 1 and 12
	Va 11° 59' E
20,70	Creek (dry) S, W

Township 6 N. Range 14 West of 6th principal Meridian

Chains	
36,50	Same N, N, E
~~79,24~~	I
40,00	Set a post for temporary 1/4 sec corner
79,24	Intersected the east boundary of the township at a point 21 lks South of the corner to sections 1 and 12
	From which corner I run S 89° 51' W on a true line between sections 1 and 12
	Va 11° 59'
39,62	Drove a charred stake and set a post for 1/4 sec cor and raised a mound as per instructions
79,24	The corner to sections 1, 2, 11, and 12
	Land Sand hills Soil 3 rate

Comp. A.G. & [illegible] Compd.

Township 6 N. Range 14 W. of the principal Meridian

Chains	
	North on a random line between sections 1 and 2
	Va 11,59
6,00	Ravine S W
14,10	ravine runs East
40,00	Set a post for temporary 1/4 section corner
81,30	Intersected the North boundary at a point 78 lks East of the corner to sections 1 and 2 From which corner I run S 0°34' E on a true line between sections 1 and 2
	Va 11°59' E
41,30	Drove a charred stake and set a post for 1/4 sec cor and raised a mound as per

Township 6 N. Range 14 West of the principal Meridian

Chains	
	instructions
81,30	The corner to sections 1, 2, 11, 12
	Land hilly, sandy, Soil 3 rate
	October 16th 1867
	North between sections 34 and 35
	Va 12°20' E
40,00	Drove a charred stake and set a post for 1/4 sec cor and raised a mound as per instructions
80,00	Drove a charred stake and set a post for corner to sections 26, 27, 34 and 35 and raised a mound as per instructions
	Land level prairie Soil 2 rate

in the
East
Military
th of
W Pierce
formity
reny date

27th 1859
27th 1859

Comp. A.G. & [illegible] Compd.

40
388

13

Township 6 N. Range 4 West
of the Principal Meridian

Chains	
	East on a random line between Sections 26 and 35 Va 12° 20' E.
40,00	Set a post for temporary 1/4 Sec cor
79,46	Intersected the N and S line at a point 8 lks South of the corner to Sections 25 26, 35 36 From which corner I run S 89° 57' W on a true line between Sections 26 and 35 Va 12° 20' E
39,98	Drove a charred stake and set a post for 1/4 Section corner and raised a mound as per instructions
79,96	The corner to Sections 26, 27, 34, 35

14

Township 6 N. Range 4 West
of the Principal Meridian

Chains	
	Land level soil 2 rate
	North between Sections 26 and 27 Va 12° 20' E
38,70	Ravine runs West
40,00	Drove a charred Stake and Set a post for 1/4 Sec cor and raised a mound as per instructions
61,81	Ravine runs N E
80,00	Drove a charred stake and set a post for corner to sections 22, 23, 26, 27 and raised a mound as per instructions Land rolling prairie soil 2 rate

40
388

15

Township 6 N. Range 14 West of 6th principal Meridian

Chains	
	East on a random line between sections 23 and 26 Va 12° 20' E
17.12	varies runs N E
40.00	Set a post for temporary 1/4 Sec Cor
79.86	Intersect the North B. Line at a point 36 lks South of the Corner to Sections 23 24 25 26 From which Corner I run S 89° E 7 lks on a true line between Sections 23 and 26 Va 12, 20
39.93	Drove a charred stake and set a post for 1/4 Sec Cor and raised a mound as per instructions
79.86	The corners to sections 22, 23, 26, 27 Land rolling Soil 2nd rate

16

Township 6 N. Range 14 West of 6th principal Meridian

Chains	
	North between Sections 22 and 23 Va 12° 20' E
40.00	Drove a charred stake and set a post for 1/4 Sec Cor and raised a mound as per instructions
79.90	varies runs N E
80.00	Drove a charred stake and set a post for corner to Sections 14, 15, 22, 23 and raised a mound as per instructions
	Land level Soil 1st rate
	East on a random line between Sections 14 and 23 Va 12° 20' E
40.00	Set a post for temporary 1/4 Section Corner
42.10	varies runs N E

Township 6 N. Range 4 West of 6th principal Meridian

Chains	
79,89	Intersect the N and S line at a point 19 lks South of the Corner to sections 13, 14 23, 24 From which corner I run S 89° 52' W on a true line between sections 14 and 23
	Va 12° 20' E
39,94½	Drove a charred stake and set a post for 1/4 section Corner, Raised a mound as per instructions
79,89	The corner to sections 14 15 22, 23
	Land Undulating prairie
	Soil 1 rate
	North between sections 14 and 15
	Va 12° 30' E

Township 6 N. Range 14 West of 6th principal Meridian

Chains	
40,00	Drove a charred stake and set a post for 1/4 sec cor Raised a mound as per instructions
53,00	Ravine runs N E
80,00	Drove a charred stake and set a post for corner to sections 10, 11, 14, 15 and raised a mound as per instructions
	Land, undulating prairie
	Soil 1 rate
	East on a random line between sections 11 and 14
	Variation 12° 30' E
18,00	Ravine runs N E
27,31	Same " E. S. E
44,00	Set a post for temporary 1/4 section corner
58,20	Ravine runs S E

19

Township 6 N. Range 4 West of the principal Meridian

Chains	
69,50	Ravine runs N E
72,00	Intersect the N and S line at a point 30 lks South of the corner to Sections 11, 12, 13, 14 From which corner I run S 89° 45' W on a true line between Sections 11 and 14 Va 12° 30' E
39,90	Drove a charred Stake and set a post for 1/4 Sec Cor and raised a mound as per Instructions
79,50	Cor. to Sections 10, 11, 14, 15 Land broken Soil 2 rate
	North between Sections 10 and 11 Va 12 30
40,00	Drove a charred Stake

20

Township 6 N. Range 4 West of the 6th principal Meridian

Chains	
	and set a post for 1/4 Sec Cor and raised a mound as per Instructions
72,50	Ravine runs N W
80,00	Drove a charred Stake and set a post for 1/4 Corner to Sections 2, 3, 10, 11 and raised a mound as per Instructions Land cut up. Soil 2 rate
	East on a random line between Sections 2 and 11 Va 12° 30' E
3,50	Ravine runs North
40,00	Set a post for temporary 1/4 Sec cor

Township 6 N. Range 4 West of 6th principal Meridian

Chains	
6310	Ravine runs South
79,76	Intersected the N and S line at a point 27 links South of the corner to Sections 1, 2, 11, 12 From which corner I run S 89° 48' W on a true line between Sections 2 and 11
	Va 12° 30' E
3988	Drove a charred stake and set a post for 1/4 Section Corner and raised a mound as per instructions
7976	The corner to 2, 3, 10, 11 Land broken. Soil 2 rate

Township 6 N. Range 4 West of 6th principal Meridian

Chains	
	North on a random line between sections 2 and 3
	Va 12° 30'
19,30	Ravine runs East
40,00	Set a post for temporary 1/4 Sec Cor
41,80	Creek bed (dry) runs East
84,15	Intersect the north boundary of the township at a point 97 lk East of the corner to Sections 2 and 3 From which corner I run S 0° 41' E on a true line between Sections 2 and 3
	Va 12° 30' E
44,15	Drove a charred stake and set a post for 1/4 Sec Cor and

23

Township 6 N. Range 4 West of the Principal Meridian

Chains	
	Raised a mound as per instructions
$1.15	The corner to Sections 2, 3, 10, 11
	Land hilly and Sandy
	Soil & rock
	Oak 10in 1867
	North between Sections 33 and 34
	12° 50' E
4,00	Drove a charred Stake and set a post for 1/4 Section corner and raised a mound as per instructions
46.70	Ravine runs W, N
67.08	Ravine N of N
80.00	Drove a charred stake and set a post for

24

Township 6 N. Range 4 West of the principal Meridian

Chains	
	Corner to Sections 27, 28, 33, 34 and raised a mound as per instructions
	Land broken Rough, Soil 2nd
	East on a random line between Sections 27, 34
	Va 12° 50' E
4.00	Drove post for temporary 1/4 Sec Corner
53.20	Ravine runs Nort
79.98	Intersected the N & S line at a point 19 lks South of the corner to Sections 26, 27, 34, 35 From which Corner I run S 89° 52' W on a true line between Sections 27 and 34
	Va 12° 50' E

40
388

25

Township 6 N. Range 11 West
of 6th principal Meridian

Chains	
39.99	Drove a charred stake and set a post for 1/4 Sec cor raised a mound as per instructions
79.98	The corner to Sections 27, 28 33 34 Land rough broken Soil 2nd rate
	North between Sections 27 and 28 Va 12 50
36.11	Ravine runs East
40.11	Drove a charred stake and set a post for 1/4 Sec cor and raised a mound as per instructions
5.00	Drove a charred stake and set a post for corner to Sections 21, 22, 27, 28

8

26 30

Township 6 N. Range 11 West
of 6th principal Meridian

Chains	
	and raised a mound as per instructions Land Rolling Soil 2 rate
	East on a random line between Sections 22 and 27 Va 12° 50' E
40.00	Set a post for temporary 1/4 Sec cor
79.75	Intersects the N and S line at a point 25 lks East of the Corner to Sections 22, 23, 26 27. From which Corner I run S 89° 39' W on a true line between Sections 22 & 27 Va 12 50'
37.97	Drove a charred Stake and set a post for 1/4

Township 6 N. Range 14 West of the principal meridian

Chains	
	Sec cor. Raised a mound as per instructions
79.95	The corner to sections 21, 22, 27 28
	Land undulating prairie soil 1 rate
	North between sections 21 and 22
	Va 12°50' E
40.00	Drove a charred stake and set a post for 1/4 sec cor and raised a mound as per instructions
80.00	Drove a charred stake and set a post for corner to sections 15 16 21, 22
	Land level prairie soil 1 rate

Township 6 N. Range 14 West of the principal meridian

Chains	
	East on a random line between sections 15 and 22.
	Va 12° 50' E
40.00	Set a post for temporary 1/4 section corner
80.09	Intersected the N. and S. line at a point 30 lks south of the corner to sections 14, 15, 22, 23 From which corner I run S 89°47' W on a true line between sections 15 and 22
	Va 12°50' E
40.04½	Drove a charred stake and set a post for 1/4 sec cor. Raised a mound as per instructions.
80.09	The corner to sections

Comp. Ag. & Mil. Comp.

Township 6 N. Range 14 West of 6th principal Meridian

Chain 15.16.21.22.
Land Level Soil 1 rate

North between Sections 15 and 16
Va 12° 50' E

20.00 Ravine runs west
40.00 Drove a charred stake and set a post for 1/4 Section corner and raised a mound as per instructions
80.00 Drove a charred stake and set a post for corner to sections 9.10 15.16, and raised a mound as per instructions
Land rolling Soil 1 rate

Township 6 N. Range 14 West of 6th principal Meridian

Chain East between Sections 10 and 15
Random line
Va 12° 50' E

40.00 Set a post for temporary 1/4 Sec cor
48.70 Ravine runs NE
80.02 Intersected the N and S line at a point 15 lks south of the corner to Sections 10.11.14.15 From which corner I run S 89° 54' W on a true line between sections 10 and 15
Va 12° 50' E
4001 Drove a charred stake Set a post for 1/4 sec cor and raised a mound as per instructions
80.02 Corner to Sections 9.10.15 and 16
Land Rolling Soil 1 rate

Township 6 N. Range 4 West of 6th principal meridian

Chain	North between Sections 9 and 10
	Va 12° 50 E
2,00	Enter a ditch or break runs north
10,15	Leave break
37,20	Ravine runs East
40,00	Drove a charred stake and set a post for 1/4 sec corner and raised a mound as per instructions
80,00	Drove a charred stake and set a post for 1/4 section corner and raised a mound as per instructions 3.4.9.10
	Land level but cut by ditches
	Soil good 2 rate

Township 6 N. Range 4 West of 6 principal meridian

Chain	East on a random line between Sections 3 and 10
	Va 12° 50' E
40,00	Set a post for temporary 1/4 sec cor
52,30	Ravine runs north
80,13	Intersect the N and S line at a point 10 lks South of the corner to Sections 2,3,10,11. From which corner I run S 89° 56' W on a true line between Sections 3 and 10
	Va 12° 50' E
40,00	Drove a charred stake & set a post for 1/4 sec cor raised a mound as per instructions
80,13	The corner to Sections 3,4,9,10
	Land Broken Soil 2 rate

BR

of
eight
of
of the
in the
East
Military
th of
W Pierce
formity
reny date

27th 1859
27th 1859

Township 6 N. Range 4 West of 6th principal Meridian

Chains	
	North on a random line between sections 3 and 4
40,00	Set a post for temporary Variation 1/4 Section corner
47,95	Ravine runs NE
62,50	Ravine East
79,60	Ravine east
80,86	Intersect the North boundary of the township at a point 94 lks East of the cor to section 3 and 4 from which corner I run S 0° 40' E on a true line between sections 3 and 4
	Va 12° 50' E
40,86	Drove a charred stake and set a post for 1/4 sec corn and raised

Township 6 N. Range 4 West of 6th principal Meridian

Chains	
	a mound as per instructions
80,86	The corner to sections 3.4.9.10
	Land Broken Soil 2 rate
	Oct 21st 1867
	North between sections 32 and 33
	Va 12° 50 E
40,00	Drove a charred stake and set a post for 1/4 sec corner and raised a mound as per instructions
80,00	Drove a charred stake and set a post for corner to sections 28, 29, 32, 33 and raised a mound as per instructions

Township 6 N. Range 14 West of the principal meridian

Chains	Land rolling Soil 2 rate
	East on a random line between sections 28 and 33 V 12° 50' E
40,00	Set a post for temporary 1/4 sec cor
79,96	Intersected the N & S line at a point 32 lks South of the corner to sections 28, 29 32 33 From which corner I run S 89° 40' W on a true line between sections 28 and 33 V 12° 50' E
39,98	Drove a charred stake and set a post for 1/4 section corner and raised a mound as per

Township 6 N. Range 14 West of the principal meridian

Chains	instructions
79,96	The corner to sections 28 29, 32, 33 Land undulating prairie Soil 1 rate
	North between sections 28.29 V a 12° 50' E
40,00	Drove a charred stake and set a post for 1/4 section corner and raised a mound as per instructions
80,00	Drove a charred stake and set a post for corner to sections 20, 21, 28, 29 and raised a mound as per instructions Land rolling Soil 1 rate

Comp. A.G. & C.P.R. Compd.

Township 6 N. Range 4 West of 6th principal Meridian

Chains	
	East on a random line between sections 21 and 28
	Va 12 50
4.00	Ravine runs north
30.43	Ravine runs N, E
40.00	Set post for temporary 1/4 section corner
79.89	Intersected the N and S line at a point 40 lks South of the corner to sections 21, 22, 27, 28 From which corner I run S 89°45' W on a true line between sections 21 and 28
	Va 12°50' E
39.94½	Set post deposite charred stakes raised mound of earth with pits as per instructions for 1/4 Sec Corner
79.89	Corner to Sections 20.21.28 & 29

Surface rolling soil 2d rate,

Township 6 N. Range 4 West of 6th principal Meridian

Chains	
	North between sections 20 and 21
	Va 12°50' E
23.00	Ravine runs east
40.00	Drove a charred stake and set a post for 1/4 section corner and raised a mound as per instructions
80.00	Drove a charred stake and set a post for corner to sections 16, 17, 20, 21, and raised a mound as per instructions
	Land undulating prairie soil Dato
	East between sections 16 and 21 random line
	Va 12°50' E
40.00	Set a post for temporary 1/4 Sec Cor

Township 6 N. Range 4 West of 6th principal Meridian

Chains	
79.90	Intersected the N and S line at a point 37 lks South of the corner to Sections 15, 16, 21, 22. From which corner I run S 89°46' W on a true line between sections 16 and 21
	Va 12°50' E
39.95	Drove a charred stake and set a post for 1/4 sec cor and raised a mound as per instructions
79.90	The corner to sections 16, 17, 20, 21
	Land, prairie, level, Soil 1st rate
	North between Sections 16 and 17
	Va 12°50' E

Township 6 N. Range 4 West of 6th principal Meridian

Chains	
32.00	Ravine runs E, N E
40.00	Drove a charred stake and set a post for 1/4 section corner and raised a mound as per instructions
50.12	Ravine bears E and W
80.00	Drove a charred stake & set a post for corner to sections 8, 9, 16, 17 and raised a mound as per instructions
	Land undulating prairie Soil 1st rate
	East on a random line between sections 9 and 16
	Va 12°50' E
40.00	Set a post for temporary 1/4 sec cor and
79.50	Ravine runs ~~S, E~~ N E
79.83	Intersected the N & S line

Township 6 N. Range 4 West of the principal Meridian

Chains	
	at a point 29 lks south of the corner to sections 9.10.15.16
	From which corner I run S 89°48' W on a true line between sections 9 and 16
	Va 12°50' E
39.91	Drove a charred stake and set a post for 1/4 sec cor and raised a mound as per instructions
79.83	The corner to sections 8.9.16.17
	Land slightly rolling soil 1 rate
	North between sections 8 and 9
	Va 13°10' E
40.00	Drove a charred stake and set a post for 1/4 section corner and raised

Township 6 N. Range 4 West of the principal Meridian

Chains	
	a mound as per instructions
80.00	Drove a charred stake and set a post for 1/4 corner to sections 4.5.8.9 and raised a mound as per instructions
	Land rolling prairie soil 1 rate
	East on a random line between sections 4 and 9
	Va 13°10' E
11.30	Ravine runs N. W.
27.12	Ravine runs N. W.
40.00	Set a post for temporary 1/4 sec cor
80.34	Intersected the N and S line at a point 23 lks South of the corner to sections 3.4.9.10
	From which corner I run S 89°50' W on a true line

Comp. Ag. & [illegible] Compd.

Township 6 N. Range 14 West of the principal Meridian

Chains	between sections 4 and 9
	Va 13° 10' E
40.17	Drove a charre stake and set a post for 1/4 sec cor and raised a mound as per instructions
80.34	The corner to sections 4, 5, 8, 9
	Land broken Soil 2 rate
	North on a random line between sections 4 and 5
	Va 13° 10' E
12.36	ravine runs East
40.00	Drove a charred stake for temporary 1/4 sec corner
60.50	ravine runs N E
79.17	Ravine runs East
80.04	Intersected the North

Township 6 N. Range 14 West of the principal Meridian

Chains	boundary of the township at a point 71 lks East of the corner to sections 4 and 5 From which corner I run S 0° 30' E on a true line between sections 4 and 5
	Va 13° 10' E
40.04	Drove a charred stake and set a post for 1/4 section corner and raised a mound as per instructions
80.04	The corner to sections 4, 5, 8, 9
	Land Broken Soil 2 rate
	October 22d 1867

Comp. A.G. & C.B.R. Compd.

Township 6 N. Range 14 West of 6th principal meridian

Chains	
	North between sections 31 and 32
	Va 13°25' E
40,00	Drove a charred stake and set a post for quarter sections corner and raised a mound as per instructions
80,00	Drove a charred stake set a post for corner to sections 29, 30, 31, 32 and raised a mound as per instructions
	Land rolling prairie soil 2 rate
	East on a random line between sections 29 and 32
	Va 13°25' E
40,00	Set a post for temporary 1/4 sec cor
54,12	Ravine runs South

Township 6 N. Range 14 West of 6th principal meridian

Chains	
79,98	Intersected the N and S line at a point 12 lks South of the corner to sections 28, 29, 32, 33 From which corner I run S 89°55' W on a true line between sections 29 and 32
	Va 13°25' E
39,99	Drove a charred stake and set a post for 1/4 sec cor and raised a mound as per instructions
79,98	The corner to sections 29, 30, 31, 32
	Land Rolling soil 2 rate
	West on a random line between sections 30 and 31
	Va 13°25' E
40,00	Set a post for temporary 1/4 sec cor

Cop. [illegible] ex md. [illegible]
Comp. [illegible] Compd.

Township 6 N. Range 4 West of the principal meridian

Chains	
80,64	Intersected the West boundary of the township at a point 49 lks North of the corner to sections 30 and 31 From which corner I run N 89°39'E on a true line between sections 30 and 31 Va 13°25'E
40,64	Drove a charred stake and set a post for 1/4 sec-cor- and raised a mound as per instructions
80,64	The corner to sections 29,30,31,32 Land flat prairie soil 2 rate
	North between sections 29 & 30 Va 13°25'E
19,20	Ravine runs East
40,00	Drove a charred stake and

Township 6 N. Range 4 West of the principal meridian

Chains	
	set a post for 1/4 sec-cor- and raised a mound as per instructions
54,41	Ravine runs W of N
80,00	Drove a charred stake and set a post for corner to sections 19,20 29,30 and raised a mound as per instructions Land rolling prairie soil 2 rate
	East on a random line between sections 20 and 29 Va 13°25'E
40,00	Set a post for temporary 1/4 sec-cor-
52,53	Ravine runs N E
80,00	Intersected the Naud line at a point 43 lks South of the corner to sections 20,21 28 29 From which corner I run S 89°42'W on a

40
388

49

Township 6 N. Range 4 East
of the principal Meridian

Chains	
	True line between Sections 20 and 29
	Va 13° 25' E
46.00	Drove a chained Stake and set a post for 1/4 Sec Cor and raised a mound as per instructions
51.00	The corner to Sections 19, 20, 29, 30
	Land Rolling Soil 1st rate
	West on a random line between Sections 19 and 30
	Va 13° 25' E
12.15	Ravine runs N. E.
46.00	Set a post for temporary 1/4 Sec Cor
80.51	Intersected the West boundary of the township at a point 47 lks North

50

Township 6 N. Range 4 East
of the principal Meridian

Chains	
	of the corner to Sections 19 and 30
	From which corner I run S 89 40' E. on a true line between Sections 19 and 30
	Va 13° 25' E
46.51	Drove a chained Stake and Set a post for 1/4 Sec Cor and raised a mound as per instructions
80.51	The corner to Sections 19, 20 29, 30
	Land level prairie Soil 1st rate
	North between Sections 19 and 20
	Va 13° 25' E
12.31	ravine runs N E
46.00	Drove a Chained Stake & Set a post for 1/4 Sec Cor and raised a mound as

Township 6 N. Range 4 West of 6th principal Meridian

Chains	
	per instructions
48.50	Ravine runs N.E.
80.00	Drove a charred stake and set a post for corner to sections 17, 18, 19, 20 and raised a mound as per instructions
	Land undulating Soil rate

Township 6 N. Range 4 West of 6th principal Meridian

Chains	
	East on a random line between Sections 17 and 20 Va 13° 25' E
40.00	Set a post for temporary 1/4 Sec Cor
40.90	Ravine runs E of North
77.77	Intersect the N and S line at a point 46 lks South of the corner to sections 16, 17, 20, 21 From which point corner I run S 89° 40' W on a true line between sections 17 and 20 Va 13° 25' E
79.78½	Drove a charred stake and set a post for 1/4 Sec. cor. and raised a mound as per instructions
79.97	The corner to sections 17, 18, 19, 20
	Land undulating prairie Soil rate

Township 6 N. Range 14 West of 6th principal meridian

Chains	West on a random line between sections 18 and 19 Va 13°25'E
40.00	Set a post for temporary 1/4 Sec Cor
80.69	Intersected the west boundary of the township at a point 40 lks North of the corner to sections 18 and 19 From which corner I run N 89°43'E on a true line between sections 18 and 19 Va 13°25'E
40.69	Drove a charred stake and set a post for 1/4 Sec cor and raised a mound as per instructions.
80.69	The corner to sections 17 18 19 20
	Land undulating prairie Soil 1 rate

Township 6 N. Range 14 West of 6th principal meridian

Chains	North between sections 17 and 18 Va 13°25'E
19.96	Ravine runs S E
40.00	Drove a charred stake and set a post for 1/4 Sec cor and raised a mound as per instructions
80.00	Drove a charred stake and set a post for corner to sections 7.8.17.18 and raised a mound as per instructions
	Land undulating prairie Soil 1 rate
	East on a random line between sections 8 and 17 Va 13°25'E
40.00	Set a post for temporary 1/4 Sec cor
80.30	Intersected the N and S line at a point 38 lks South of the corner to sections 8.9.16.17

Comp. A.G. & N.R.R. Compd.

Township 6 N. R. 14 West of the principal meridian

Chains	
	From which corner I run S89°44'W on a true line between Sections 8 and 17
	Va 13°25'E
40.15	Drove a charred stake and set a post for 1/4 sec cor and raised a mound as per instructions
80.30	The corner to sections 7.8.17.18
	Land Level prairie soil 1 rate
	Oct 23d 1867
	West on a random line between Sections 7 and 18
	Va 13°25'E
40.00	Set a post for temporary 1/4 section corner
80.43	Intersected the west boundary of the township at a point

Township 6 N. R. 14 West of the principal meridian

Chains	
	52 lks North of the corner to Sections 7 and 18. From which corner I run N89°38'E on a true line between sections 7 and 18
	Va 13°25'E
40.43	Drove a charred stake and set a post for 1/4 sec cor and raised a mound as per instructions
80.43	The corner to sections 7.8.17.18
	Land Level prairie soil 1 rate
	North between sections 7 and 8
	Va 13°25'E
40.00	Drove a charred stake and set a post for 1/4 sec cor and raised a mound as per instructions
80.00	Drove a charred stake and

Cop. [illegible] Comp. [illegible] Compd.

Township 6 N. Range 14 West of 6th principal Meridian

Chains	
	Set a post for corner to Sections 5.6.7.8 and raised a mound as per instructions Land Undulating prairie Soil 1 rate
	East on a random line between Sections 5 and 8 Va 13°25' E
40.00	Set a post for temporary 1/4 Sec cor
80.11	Intersected the N and S line at a point 30 lks South of the corner to Sections 4.5.8.9. From which corner I run S 89°48' W on a true line between Sections 5 and 8 Va 13°25' E
400 5½	Move a charred stake

Township 6 N. Range 14 West of 6th principal Meridian

Chains	
	Set a post for 1/4 Sec cor and raised a mound as per instructions
80.11	The corner to Sections 5.6.7.8 Land level prairie Soil 1 rate
	West on a random line between Sections 6 and 7 Va 13°25'
39.50	Ravine runs North
41.00	Set a post for temporary 1/4 Sec cor
80.62	Intersected the West boundary of the township at a point 47 lks North of the corner to Sections 6 and 7 From which corner I run N 89°40' E on a true line between Sections 6 and 7 Va 13°25' E

Copd [illegible] ex md [illegible]
Comp [illegible] Compd.

Township 6 N. Range 11 West of 6th principal meridian

Chains	
41.62	Drove a charred stake and set a post for 1/4 sec cor and raised a mound as per instructions
80.62	The corner to Sections 5.6.7.8
	Land level soil 1 rate

North on a random line between Sections 5 and 6

Va 13° 25' E

1834	Ravine runs N.E
40.00	Set a post for temporary 1/4 sec cor
79.89	Intersected the North boundary of the township at a point 46 lks East of the corner to Sections 5 and 6 From which corner I run S 0° 18' E on a true line

Township 6 N. Range 11 West of 6th principal meridian

Chains	
	Va 1325
39.84	Drove a charred stake and set a post for 1/4 sec corner and raised a mound as per instructions
77.39	The corner to sections 5.6.7.8.
	Land Level prairie Soil 1 rate
	Finished the 24th of Oct 1867

Remark

The needle swung east from 10 to 15 minutes for every mile west of the East line of the Tp

General Description

Land Generally 1 rate prairie Level, soil good, no water No timber

Copy of [illegible] Ex md [illegible]

Comp. [illegible] Com[illegible]

A list of the names of the individuals employed to assist in running measuring and marking the lines and corners described in the foregoing field notes of Township six North of the base line of Range No 14 West of the Sixth Principal Meridian Showing the respective capacities in which they acted

Harry Davison Chainman

Samuel T Black Chainman

C. M. Clough Monumentman

F. M Day Monumentman

We hereby certify that we assisted William Hardin Deputy Surveyor in Sub dividing Township number Six North of the base line of Range number fourteen West of the Sixth Principal Meridian and that said Township has in all respects to the best of our Knowledge and belief been well and faithfully Surveyed and the boundary monuments planted according to the Instructions furnished by the Surveyor General

Saml T. Black Chainman

Harry Davison Chainman

C. M. Clough Monumentman

F M Day Monumentman

Subscribed and Sworn to by the above named persons before me a Notary Public of and for the County of Douglas in the State of Nebraska this 6th day of December 1867

J. C. Anderson

Notary Public

I William Hardin Deputy Surveyor do solemnly swear that in pursuance of a contract with Phineas W Hitchcock Surveyor of Public Lands of the United States in the State of Nebraska bearing date of the 12th day of July 1867 and of the instructions furnished by the Surveyor General I have faithfully Surveyed the Subdivision of Township Number Six North of the base line of Range number Fourteen (14) West of the Sixth Principal Meridian in the State of Nebraska and that the foregoing are the true and original field notes of such survey

William Hardin Deputy Surveyor

Subscribed by said William Hardin Deputy Surveyor and Sworn to before me a Notary Public for Douglas County in the State of Nebraska this 6th day of December 1867

J.C. Ambrose
Notary Public

Surveyor's Office at
Plattsmouth, January 21st 1868

The foregoing Field Notes of the survey and sub-division of Township No. 6 North of the Base Line, of Range No. 14 West of the 6th Principal Meridian, in the State of Nebraska, executed by William Hardin, Deputy Surveyor, ~~in the month of October 1867~~ under his contract of the 12th day of July, 1867, in the month of October, 1867, having been critically examined the necessary corrections and explanations made, the said Field Notes and the survey they describe, are hereby approved

P W, Hitchinson
Surveyor General.

D. L. made Comp'd A.G. & B.R.

Field Notes
of the Survey Subdivision lines of that Part of Township Eight North of the Base line, of Range Fourteen West of the 6th Principal Meridian in the Territory of Nebraska, East of the Fort Kearney Military Reservation and South of Platt River, by Charles W Pierce Deputy Surveyor in conformity to his contract No 275 bearing date September 24th AD 1860

Commenced August 27th 1859
Completed August 27th 1859

Cop'd C.P.R.R. Ex md. E.E.M.
Comp. A.G. & C.P.R.R. Compd.

Township 8 N Range 14 W 6th P.M.



Field Notes of the Subdivision lines and meanders of Platte River in Township 8 N. R. 14 W. of the 6th Principal Meridian

To determine the proper adjustment of my compass for subdividing this Township, I commence at the corner to Townships 7 and 8 N. R 13 and 14 W., and run North on a blank line along the East Boundary of Section 36

Variation 13° 25' East

39.98 To a point 4 links East of the quarter Sec. corner

79.97 To a point 7 links East of the corner to Sec.s 25 and 36

To retrace this line or run parallel thereto my compass must be adjusted to a Variation of 13° 28' East

Subdivision commenced August 27 th 1859

From the Post in a Mound corner to Sections 25. 30. 31 and 36 on the East Boundary of the Township I run

West on a true line between Sec.s 25 and 36

Variation 13° 28' East

40.00 Set a post in a mound and drove a charred stake as per instructions for a quarter Sec. corner

74.93 Intersected the East Boundary of the Fort Kearney Military Reservation and set a Post in

Township 8 N. Range 14 W. 6th Principal Meridian

a Mound and drove a charred stake as per instructions for a "Closing Corner" to fraction Sections 25 and 36
Land hilly, sandy prairie; unfit for cultivation

From the corner to Sections 24 and 25 on the East Boundary of the Township I run West on a true line between Secs. 24 and 25

Variation 13° 30' East

40.00 Set a post in a Mound and drove a charred stake as per instructions for a quarter Sec. corner
7456 Intersected the East Boundary of the Fort Kearney Military Reservation and set a post in a Mound and drove a charred stake as per instructions for a "Closing Corner" to fraction Sections 24 and 25
Land hilly, sandy prairie; unfit for cultivation

From the corner to Sections 13 and 24 on the East Boundary of the Township I run

Township 8 N. Range 14 W. 6th Principal Meridian

West on a true line between Secs. 13 and 24

Variation 13° 45' East

40.00 Set a post in a Mound and drove a charred stake as per instructions for a quarter Sec. corner
74.45 Intersected the East Boundary of the Fort Kearney Military Reservation and set a post in a Mound and drove a charred stake as per instructions for a "Closing Corner" to fractional Secs. 13 and 24
Land level bottom prairie; Soil 2d rate

From the "Closing Corner" to fractional Secs. 13 and 24 on the East Boundary of the Fort Kearney Military Reservation I run North along said reserve line
37.42 To the corner of said reserve and fractional Section 13 on the Right bank of Platte River
Land level bottom prairie; Soil 2d rate

Township 8 N. Range 14 W. 6th Principal M

Meanders of the Right bank of Pla
River through the Township in fraction
Section 13.

Begin at the corner to the Fort Kearney Milita
Reservation and fractional Section 13 on the rig
bank of Platte River, and run thence down
stream with the meanders of the South and
right bank of said river, in fractional S
-tion 13, as follows:

Courses	Distances	Remarks
N 38½° E	7.00	
N 60° E	10.00	
N 77° E	12.00	
N 42½° E	11.00	
N 68½° E	9.00	
N 49¾° E	20.00	
N 79° E	9.00	
S 82° E	10.83	To the corner to fractional Secs. 13 and 1 on the Range line in the East Bounda of the Township

August 27th 1859

Township 8 N. Range 14 W. 6th Principal Meridian

General Description.

The lands in this township consist of a rolling or level prairie; with a light Sandy soil — Not desirable for Cultivation

Township 8 N. Range 14 W. 6th Principal Meridian

List of Names

A list of the names of the individuals employed to assist in running, measuring and marking the lines and corners described in the foregoing field Notes of Township 8 North of the Base Line, of Range No. 14 West of the 6th Principal Meridian, showing the respective capacities in which they acted;

John Brannan	Chainman
Robert G Campbell	Chainman
Henry L Harvey	Chainman
Josiah A Burton	Chainman
William H Oglesby	Axeman
Henry Herrick	Axeman
Brayton C Hare	Flagman
Ephraim Willis	Flagman
John E McMullan	Compassman
Charles H Pierce	Compassman

Des Sist made by A. W. P. Comp'd Ws & C. B. R

Field Notes
of the Subdivision lines of that
Part of Township Seven North of
the Base line, of Range Fourteen West
of the 6th Principal meridian in the
Territory of Nebraska, South and
East of the Fort Kearney
Military Reservation, by Charles
W. Pierce Deputy Surveyor in
conformity to his contract No 275
bearing date September 24th AD 186

Commenced August 10th 1859
Completed August 12th 1859

Exmd. E.E.M.

Copd. C.B.R. Plotted [illegible]

Comp. A.G. & C.B.R.

Names and duties of Officers

John Brandon	Chain man
Robert J Campbell	Chain man
Henery L Harvey	Chain man
Josiah A Burton	Chain man
William H Oglesby	Axe man
Henry Herrick	Axe man
Ephraim Wells	Flag man
John L McMullan	Compass man
Brayton C Hare	Flag man

Township 7 S. Range 14 W 6th P.M.

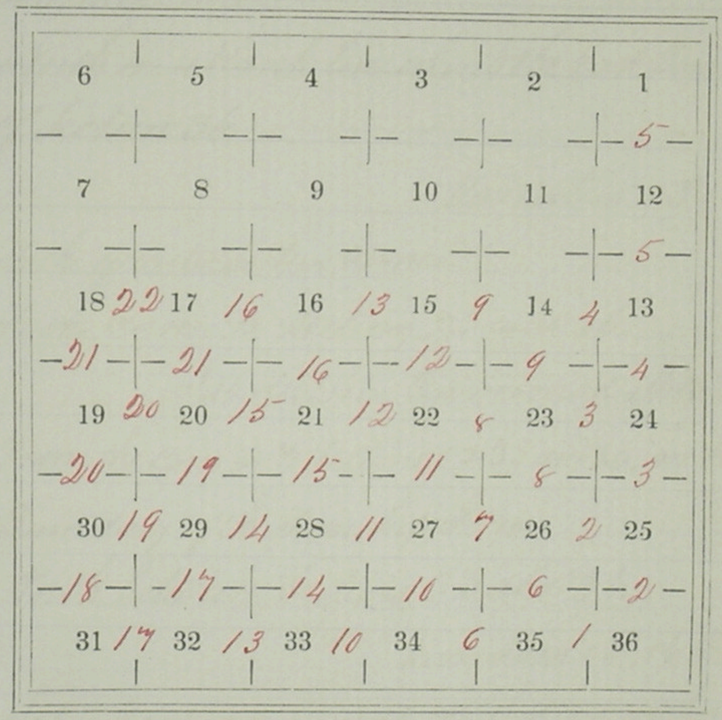

Field Notes of the Subdivision lines in Township 7 N. Range 14 W. of the 6th Principal Meridian.

To determine the proper adjustment of my Compass in subdividing this Township, I commence at the Corner to Townships 6 and 7 N. Ranges 13 and 14 W, and run
North on a blank line along the East Boundary of Section 36.

Variation 13° 06' East.

40.00 To the quarter section corner.
80.00 To the Corner to Sections 25 and 36.

Subdivision Commenced August 10: 1859

From the corner to Sections 1. 2. 35 and 36, on the South Boundary of the Township I run
North between Sections 35 and 36.

Variation 13° 06' East.

40.00 Set a post in a mound and drive a chained Stake as per instructions for a quarter Sec: Corr,
80.00 Set a post in a mound and drive a chained stake as per instructions for a Corner to Secs: 25. 26. 35 and 36.

Land rolling prairie - Soil 2nd rate -

Township 7. N. Range 14 W. 6th Principal Meridian.

East on a random line between sections 25 and 3
Variation 13° 18'E

40.00 Set a post for temporary quarter sec: corn
79.90 Intersected East Boundary of the Towns
50 lks. North of the Post in a Mound corn
Sections 25 and 36 from which corner I run
West on a true line between sections 25 and 36
Variation 12° 57' East

39.95 Set a Post in a Mound and drove a chared
Stake as per instructions, for a quarter Sec: Cor
79.90 The Corner to Sections 25. 26. 35 and 36.
Land gently rolling Prairie, Soil 3rd rate,

North between Secs: 25 and 26.
Variation 13 18 E

40.00 Set a post in a Mound and drove a Char
Stake, as per instructions for a quarter Sec: Co
80.00 Set a post in a mound and drove a C
red Stake, as per instructions for a corner to
Sects. 23. 24. 25 and 26.
Land rolling prairie - Soil 3rd rate.

Township 7 N. Range 14 W. 6th Principal Meridian.

East on a random line between Secs 24 and 25.
Variation 13° 18' East,

40.00 Set a post for temporary quarter Sec: Corner.
79.94 Intersected East Boundary of the Township 3 lks.
North of the Post in a Mound Corner to Secs:
24 and 25. from which corner I run
West on a true line between Secs: 24 and 25.
Variation 13°03 E

39.97 Set a Post in a Mound and drove a chared
Stake, as per instructions, for a quarter Sec: Corn.
79.94 The Corner to Sections 23. 24. 25 and 26.
Land level prairie Soil 3rd rate.

North between Sections 23 and 24.
Variation 13° 18' East,

40.00 Set a post in a Mound and drove a chared
Stake, as per instructions, for a quarter Sec: Corner.
56.40 Drain. Course N.E.
80.00 Set a post in a mound, and drove a chared
Stake, as per instructions for a Corner to Secs: 13. 14. 23 and 24
Land rolling Prairie - Soil 3rd rate.

Township 7 N. Range 14 W. 6th Principal Meridian

East on a random line between Secs 13 and 24.

Variation 13° 18

40.00 Set a post for temporary quarter Sec: Corner.

80.14 Intersected the East Boundary of the Township

30 chs North of the Corner to Secs: 13 and 24.

From which corner I run

West on a true line between Secs 13 and 24.

Variation 13° 05' East.

40.07 Set a post in a mound, and drove a

charred stake as per instructions, for quarter Sec. Cor.

80.14 The Corner to Sections, 13. 14. 23 and 24.

Land rolling Prairie. Soil 3rd rate.

North between Sections 13 and 14.

Variation 13° 18' East.

14.07 Intersected the South Boundary of the Fort Kearney

Military Reservation 5 30 chs West of the South

East Corner of the same, and set a post in Mo

and drove a charred stake as per instructions for

Closing corner, to fractional sections 13 and 14.

Land rolling prairie. Soil 2nd rate.

From the corner to Secs 12 and 13 on the East

Boundary of the Township I run

West on a true line between Secs 12 and 13

Variation 13° 07' East

40.00 Set a post in a mound and drove a charred

stake as per instructions for a quarter Sec. corner

74.63 Intersected the East Boundary of the Fort

Kearney Military Reservation 65.83 chains North

of the South East corner of the same, and set

a post in a Mound and drove a charred

stake as per instructions for a "Closing Corner"

to fractional Secs 12 and 13.

Land Rolling Prairie Soil 2nd rate.

From the Post in a Mound Corner to Secs 1 and 12.

on the East Boundary of the Township I run

West on a true line between Secs 1 and 12.

Variation 13° 13' East,

40.00 Set a post in a Mound and drove a char.

red stake as per instructions. for a quarter

Sec: Corner.

Township 7 N. Range 14 W. 6th Principal Meridian

74.89 Intersected the East Boundary of the Fort Kearney Military Reservation, and set a post in a Mound, and drove a charred stake, as per instructions, for Corner to fractional sections 1 and 12.

Land Rolling Prairie. Soil 2nd rate

North between sections 34 and 35.

Variation 13° 07' East

22.32 Drain. Course S.E.

40.00 Set Post in Mound, and drove a charred Stake as per instructions for quarter sec: corner.

80.00 Set a Post in a mound, and drove a charred Stake, as per instructions, for Corner to Sections 26. 27. 34 and 35.

Land rolling prairie. Soil 3rd rate.

East on a random line between sec: 2 and 35.

Variation 13° 00' East

41.00 Set a post for temporary quarter sec: corner

Township 7 N. Range 14 W. 6th Principal Meridian

80.00 Intersected the N and S line, 12 Ms north of the Corner to Sections 25. 26. 35 and 36, from which Corner I run

West on a true line between Sections 26 and 35.

Variation 12° 55' E.

40.00 Set a post in a mound, and drove a charred Stake as per instructions for quarter sec: corner.

80.00 The Corner to Sections 26. 27. 34 and 35.

Land level prairie. Soil 2nd rate.

North between Sections 26 and 27.

Variation 13° East.

40.00 Set a post in a mound, and drove a charred stake as per instructions, for quarter Sections Corner.

80.00 Set a post in a mound and drove a charred Stake, as per instructions, for a Corner to Sections 22. 23. 26 and 27.

Land level Prairie. Soil 2nd rate.

Township 7 N. Range 14 W. 6th Principal Meridian

East on a Random line, between Sections 23 and 26.

Variation 13° 26' East

40.00 Set a Post for temporary quarter sec: Corner,

79.98 Intersected the N and S line 25 lks North of the Corner to Secs. 23. 24. 25 and 26. from which Corner I run

West on a true line between Sections 23 and 26.

Variation 13° 15' East

39.99 Set a Post in a mound and drove a Charred Stake as per instructions, for quarter section Corner,

79.98 The Corner to Sections 22. 23. 26 and 27.

Land gently rolling Prairie. Soil 2nd rate

North between Sections 22 and 23.

Variation 13° 26' East,

40.00 Set a Post in a mound, and drove a Charred Stake, as per instructions, for quarter Sec: Corner

80.00 Set a Post in a mound, and drove a Charred Stake as per instructions, for Corner to Sec: 14. 15. 22, and 23.

Land rolling Prairie. Soil 2nd rate.

Township 7 N. Range 14 W. 6th Principal Meridian.

East on a Random line between Sections 14 and 23.

Variation 13° 07' East.

40.00 Set a Post for temporary quarter sec: Corner

79.94 Intersected N and S line 50 lks North of the Corner to Sections 13. 14. 23 and 24. from which Corner I run

West on a true line between Sections 14 and 23.

Variation 12.46' East,

39.97 Set a Post in a mound, and drove a Charred Stake as per instructions, for quarter sec: Corner,

79.94 The Corner to Sections 14. 15. 22 and 23.

Land rolling Prairie Soil 2nd rate.

North between Sections 14 and 15.

Variation 13° 07' East,

14.36. Intersected the South Boundary of the Fort Kearney Military Reservation, and set a Post in a Mound and drove a Charred Stake as per instructions for closing Corner to fractional sections 14 and 15.

Land; gently rolling Prairie. Soil 2nd rate.

August 10th 1859

Township 7 N. Range 14 W. 6th Principal Meridian

North between Sections 33 and 34.

Variation 13° 0' 9" East

18.50 Drain Course S.E.

40.00 Set a post in a Mound, and drove a charred stake as per instructions, for quarter section Corner

57.50 Drain Course West.

80.00 Set a Post in a mound, and drove a charred Stake, as per instructions, for Corner to Secs 27. 28. 33 and 34.

Land rolling Prairie. Soil 3rd rate.

East on a random line between Secs. 27 and 34.

Variation 13° 15' East.

40.00 Set a Post for temporary quarter sec: Corner

79.84 Intersected the N and S line 11 lks North of the Corner to Secs 26. 27. 34 and 35. from which Corner I run West on a true line between Secs: 27 and 34.

Variation 13° 10' East.

39.92 Set a Post in a mound, and drove a charred Stake, as per instructions, for quarter sec: Corner

Township 7 N. Range 14 W. 6th Principal Meridn.

79.84. The Corner to Sections 27. 28. 33 and 34.

Land level prairie, Soil 2nd rate.

North between Secs. 27 and 28.

Variation 13° 15' East.

40.00 Set a Post in a mound, and drove a charred stake as per instructions for quarter sec: corner.

80.00 Set a post in a mound, and drove a charred stake as per instructions for Corner to sections 21. 22. 27. 28.

Land level prairie, Soil 2nd rate

East on a Random line between Secs. 22 and 27.

Variation 13° 36' East.

40.00 Set a Post for temporary quarter sec: corner.

79.96 Intersected the N and S. line 30 lks North of the Corner to Sec: 22 and 27. from which corner I run West on a true line between Secs 22 and 27.

Variation 13° 23' East.

39.98 Set a Post in mound and drove a charred stake as per instructions for quarter sec: corner –

Township 7 N. Range 14 W. 6th Principal Meridian

79.96 The Corner to sections 21. 22. 27 and 28.
Land gently rolling prairie. Soil 2nd rate.

North between sections 21 and 22

Variation 13° 36' East,

40.00 Set a Post in mound, and drove a charred stake
as per instructions for a quarter sec: Corner.
80.00 Set a post in a mound and drove a charred
Stake as per instructions for Corner to Sections 15. 16.
21. and 22.
Land Rolling prairie. Soil 2nd rate.

East on a random line between Section, 15 and 22.

Variation 13° 07' East,

40.00 Set a Post for temporary quarter Sec: Corner
80.00 Intersected the said S. line 30 lks North of the corner to
Sections 14. 15. 22 and 23. from which corner, Iron
West on a true line between section, 15 and 22.

Variation 12° 54' East,

40.00 Set a post in mound, and drove a charred Stake
as per instruction for quarter Sec: Corner.

Township 7 N. Range 14 W. 6th Principal Meridian.

80.00 The Corner to Section 15. 16. 21 and 22.
Land Rolling Prairie Soil 2nd rate.

North between Sections 15 and 16.

Variation 13° 07' East,

14.68 Intersected the South Boundary of the Fort Kearny
Military reservation, and set a post in a mound
and drove a charred Stake, as per instructions for
closing corner to fractional sections 15 and 16.
Land Rolling Prairie. Soil 2nd rate.

North between sections 32 and 33.

Variation 13° 26' East,

40.00 Set post in mound, and drove charred stake,
as per instruction, for quarter section corner.
52.00 Drain. Course East,
73.00 Drain Course SE.
80.00 Set post in mound, and drove charred stake,
as per instructions, for corner to section 28. 29. 32. 33.
Land rolling prairie Soil 3rd rate.

Township 7 N. Range 14 W. 6th Principal Meridian

East on a Random line between Sections 28 and 33

Variation 13° 15' East.

20.00 Drain. Course S.E.

40.00 Set a post for temporary quarter Sec: Cor.

61.00 Drain. Course S.E.

80.08 Intersected N and S. line 13 lks. North of Corner to Secs. 27. 28. 33. and 34. from which corner I run

West on a true line between Secs. 28 and 33.

Variation 13° 09' East

40.04 Set a Post in a mound, and drove a chaned Stake as per instructions, for quarter Section Corner,

80.08 The Corner to Sections 28. 29. 32 and 33.

Land Rolling prairie. Soil 2nd rate.

North between Sections 28 and 29.

Variation 13° 15' East,

40.00 Set a Post in a mound, and drove a chaned stake as per instructions for quarter Sec: Corner,

80.00 Set a post in a mound and drove a chaned stake as per instructions. for Corner to Secs 20. 21. 28 and 29

Land gently rolling prairie. Soil 2nd rate.

Township 7 N. Range 14 W. 6th P. Meridian.

East on a Random line between Secs. 21 and 28.

Variation 13° 15' East.

40.00 Set a post for temporary quarter Sec: Cor.

80.10 Intersected the N and S line 39 lks. North of the Corner to Sections 21. 22. 27 and 28. from which Corner I run

West on a true line between Secs. 21 and 28.

Variation 12° 58' East,

40.05 Set a post in a mound and drove a chaned stake as per instructions, for a quarter Sec: Corner.

80.10 The Corner to Secs: 20. 21. 28 and 29.

Land level prairie Soil 2nd rate.

North between Sections 20 and 21.

Variation 13° 15' E.

40.00 Set a post in a mound, and drove a chaned stake, as per instructions for a quarter Section Corner,

80.00 Set a Post in a mound, and drove a chaned Stake as per instructions, for Corner to Sections 16. 17. 20. and 21.

Land gently rolling – Soil 2nd rate.

Township 7 N. Range 14 W. 6th P. Meridian

East on a Random line between Secs 16 and 21.

Variation 13° 15' East,

40.00 Set a post for temporary quarter Sec: Corner,

80.00 Intersected the N and S. line, at the Corner to Secs. 15. 16. 21. and 22. from which corner I run West on a true line between Secs: 16 and 21.

Variation 13° 15' East,

40.00 Set a post in a mound and drove a chained stake as per instructions for quarter section corner.

80.00 The Corner to Sections 16. 17. 20 and 21.

Land Gently rolling Prairie. Soil 2nd rate

North between Sections 16 and 17.

Variation 13° 15' East,

13.80 Intersected the South Boundary of the Fort Kearny Military Reservation, and set a post in a mound and drove a chained stake, as per instructions, for closing corner to fractional Section 16 and 17.

Land rolling Prairie. Soil 2nd rate.

August 11th: 1859

Township 7 N. Range 14 W. 6th P. Meridian,

North between Secs. 31 and 32.

Variation 13° 30' East,

40.00 Set a post in a mound, and drove a chained stake as per instructions, for quarter Section Corner

78.00 Drain, Course S.E.

80.00 Set a post in a mound, and drove a chained stake as per instructions, for Corner to Secs. 29. 30. 31. 32.

Land level Prairie. Soil, 3rd rate.

East on a random line between Secs 29 and 32.

Variation 13° 09' East,

7.50 Drain, Course N.E.

28.00 Drain, Course S.E.

40.00 Set a post, for temporary quarter Sec: Corner,

57.00 Drain, Course S.E.

76.00 Drain, Course S.E.

79.94 Intersected N and S. line 15 lks North of Corner to Sections 28. 29. 32. and 33. from which corner I run West on a true line between Sections 29 and 32

Variation 13° 3' East,

Township 7 N. Range 14 W. 6th P. Meridian.

39.97 Set a post in a mound, and drove a chamed stake as per instructions, for quarter section corner,
79.94. The corner to sections 29. 30. 31 and 32.
Land; rolling prairie. — Soil 3rd rate.

West on a Random line between Sections 30 and 31.
Variation 13° 09' East,

2.80 Drain, Course. S.E.
32.50 Drain Course. S.E.
40.00 Set a post for temporary quarter Sec: Corner.
79.47 Intersected the West Boundary of the Township 14 lks South of the Post and Mound Corner to Secs. 30 and 31. From which corner I run
East on a true line between Sections 30 and 31.
Variation 13° 03' East,
39.47. Set a post in a mound and drove a chamed Stake, as per instructions, for quarter Sec: Corner,
79.47 The Corner to Section 29. 30. 31 and 32.
Land rolling prairie. Soil 3rd rate,

Township 7 N. Range 14 W. 6th P. Meridian

North between Sections 29 and 30.
Variation 13° 09' East,

40.00 Set a post in a mound and drove a chamed stake, as per instructions, for a quarter Sec: Corner.
80.00 Set a post in a mound and drove a chamed stake as per instructions, for corner to Sections 19. 24. 29. 30.
Land gently rolling prairie. Soil 2nd rate.

East on a random line between Sec: 20 and 29.
Variation 13° 04' East,

40.00 Set a post for temporary quarter Sec: Corner,
80.00 Intersected the North S. line 29 lks. North of the Corner to Section 20. 21. 28 and 29. From which corner I run
West on a true line between Secs: 29 and 29.
Variation 12° 52' East,

40.00 Set a post in a mound and drove a chamed stake, as per instructions for quarter section corner,
80.00 The corner to sections 19. 20. 29 and 30.
Land rolling prairie. Soil 2nd rate.

Township 7 N. Range 14 W. 6th Principal Merd.

West on a random line between sections 19 and 30.

Variation 13° 04' East,

40.00 Set a post for temporary quarter section corner,
78.96 Intersected the West Boundary of the Township 44 lks.
South of the Post and mound corner, to Sects 19 and 30.
From which corner I run
East on a true line between Sections 19 and 30.

Variation 12° 45' East,

38.96 Set a post in a mound and drove a charred stake
78.96 as per instructions for a quarter section corner.
The Corner to Sections 19. 20. 29 and 30.
Land rolling prairie. Soil 3rd rate.

North between sections 19 and 20.

Variation 13° 04' East,

40.00 Set a post in a mound and drove a charred stake, as
per instructions for quarter section corner,
80.00 Set a post in a mound and drove a charred stake
as per instructions, for Corner to sections 17. 18. 19. 20
Land gently rolling prairie Soil 2nd rate.

Township 7 N. Range 14 W. 6th P. Meridian.

East on a random line between Sections 17 and 20.

Variation 13° 0' East,

40.00 Set a post. for temporary quarter Sec: corner,
79.56 Intersected N and S line 22 lks North of the corner
to Secs 16. 17. 20 and 21. From which corner I run
West on a true line between Sects: 17 and 20.

Variation 12° 55' East,

39.78. Set a post in a mound and drove a Charred stake
as per instructions for quarter Section Corner.
79.56 The Corner to Sections 17. 18. 19. 20.
Land Gently rolling prairie. Soil 2nd rate.

West on a random line between Sections 18 and 19.

Variation 13° 04' East

40.00 Set a post for temporary quarter Sec: Corner,
78.85 Intersected the West Boundary of the Township, 35 lks
South of the Post and mound Corner to Secs 18 and 19.
From which corner I run
East on a true line between Sects 18 and 19.

Variation 12° 49' East.

Township 7 N. Range 14 W. 6th P.l Meridian,

38.85. Set a Post in a mound and drove a chamfered
Stake as per instructions, for a quarter Sec: Corner,
7885 The Corner to sections 17, 18, 19, and 20.
Land; rolling Prairie. Soil 2nd rate,

North between Secs 17 and 18.

Variation 13° 0' East,

13.49. Intersected the Southern Boundary of the Fort
Kearney Military Reservation, and Set a post
in mound and drove a chamfered stake as per in-
structions, for closing corner to fractional Section 17 and 18.
Land Rolling Prairie. Soil 2nd rate,
August 12th: 1859

General Description,

The Land in this Township, is mostly elevated
and rolling prairie – Soil 2nd and 3rd rate.
without timber or water – not desirable
for cultivation –

Township 7 N. Range 14 W. 6th Principal Meridian,

List of Names,

A list of the names of the Individuals employed
to assist in running, measuring and marking
the lines and corners described in the foregoing
Field Notes of Township No 7 North of the Base
Line, of Range No 14 West of the 6th Princi-
pal Meridian, Showing the respective ca-
pacities in which they acted:

John Branan	Chainman
Robert G. Campbell	Chainman
Henry L. Harvey.	Chainman,
Josiah A. Burton.	Chainman
William H Oglesby.	Axeman
Henry Herricke.	Axeman.
Brayton C. Hare.	Flagman.
Ephraim Willis	Flagman.
John E McMullan	Compassman
Charles W. Pierce	Compassman.

Recd with letter from E. N. Porterfield U.S. Deputy Surveyor. dated Oct. 30

1894 — 114133/94

Copy

Field Notes and Plat of the Survey of "Park Island"

An island in Musquito Channel of the Platte River and in Sections 7 and 8 in Town 8 North. Range 14 West of the 6th Principal Meridian in Buffalo County. Nebraska. as surveyed by

E. N. Porterfield U.S. Deputy Surveyor

Under appointment dated

October 8th 1892.

Survey commenced August 27th 1894

Survey completed August 27 1894

INDEX.

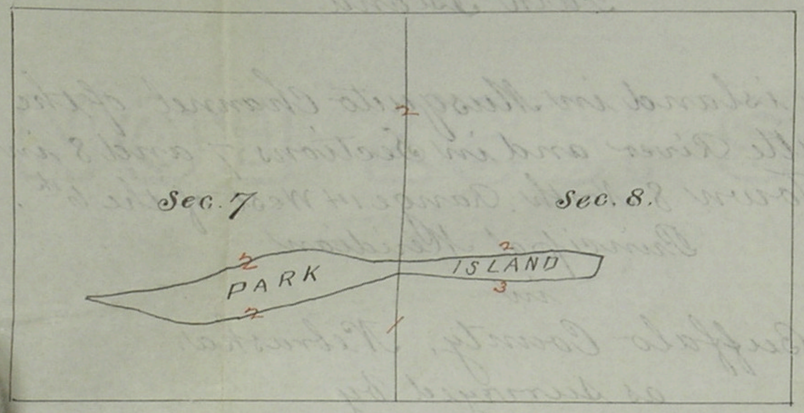

Meanders of Park Island in Sections 7 and 8 Town. 8 N. R. 14 W. of 6th P.M. Nebraska.

		I commence at the corner to Sections 7. 8. 17 and 18 Town 8 N. R. 14 W. 6th Principal Meridian, which is a Mound 18 inches high with stake and four pits, With a Gurley Surveyor's transit. I run North on a true line between Sections 7 and 8, which I assume as the true Meridian Va 11° 30' East.
31	19	Meander Corner on South bank of Channel and on North side of "Fort Farm Island" This Corner is a Mound with charred willow stake and two pits 12in x 12in x 16in deep.
		Continue same line
31	61	Over channel which is 6 inches deep with banks 4 ft high
32	19	Set post 2 x 2 in. x 2 ft. long, one foot dep, raised mound of earth one foot high, from two pits 16 x 16 in x 10 in. dep for Meander corner on South side of "Park Island"
		Continue Same line a cross island to
36	19	Set post 2 x 2 in x 2 feet long, one foot deep, raised mound of earth one foot high from two pits 16 x 16 in x 10 in dep, for Meander Corner on North side "Park Island"
		Continue same line,
37	42	Over Channel which is 8 in. deep with banks 3 feet high
		Continue same line,
40	00	Do not find 1/4 corner.
43	50	Do not find Meander corner

				Continues same line.
	78	70		Corner to sections 5. 6. 7. and 8, which is a mound of earth 18 inches high with stake and four pits.
				From the meander corner on South side of "Park Island" I meander the island Va 11° 30' East.
S. 46°	30'	W.	7	00
S. 88°	30'	W	4	50
S. 54°	00'	W.	9	50
S. 79°	30	W.	6	00
S. 54°	00'	W.	7	00
S. 87°	30'	W.	13	00
N. 67°	30'	W	13	64 Cross ravine
N 84°	30'	W.	8	95 Enter brush
N. 85°	00'	E	9	29 Leave brush
N. 64°	00'	"	19	71
N 75°	30'	"	12	98
S. 89°	00'	"	19	00
N. 68°	56'	"	5	08 Meander Corner, East line Sec 7 thence in Sec. 8
N 77°	26'	"	3	00
N 68°	41'	"	21	00
N. 75°	26'	"	6	00 Enter brush
S. 80°	34'	"	12	70
S. 39°	26'	W.	3	00
S. 79°	26'	"	11	00

S. 65°	26'	W.	8	00 Leave brush
S. 78°	59'	"	21	15 "Meander Corner on East line of Section 7 and on South side of "Park Island" Land level bottom soil second rate.
				Area 81,52 acres.
				Survey commenced August 27 1894 and Completed same day.
				Improvements, Small house on East end of island Value $25.00
				No portion of island is submerged at ordinary stages of the water.
				Island is about 8 miles from Kearney and about three miles from Newark, such proximity does not increase its value
				Appointment dated October 8th 1894

We W. A. Channel and Wm Shrver, do solemnly swear that we will well and faithfully execute the duties of Chain Carriers; that we will level the chain over even and uneven ground, and plumb the tally pins either by sticking or dropping the same, that we will report the true distances to all notable objects and the length of all lines that we assist in measuring, and all other duties that we are called on in this survey, according to instructions given us and to the best of our skill and ability, in the survey of the subdivision and meander lines of an island in Mesquito Channel of the Platte River and located in Sections 7 and 8 in Town 8 N. of Range 14 West of the 6th Principal Meridian in the State of Nebraska.

W. A. Channel Chainman
N. W. Shrver Chainman

Subscribed and sworn to before me
this 27th day of September 1894
E. N. Porterfield
Notary Public

Seal

My Commission Expires January 28. 1898

We hereby certify that we assisted E. N. Porterfield U. S. Deputy Surveyor, in surveying all those parts or portions of the subdivision and Meander lines of an island in Mesquito Channel of the Platte River, and located in Sections 7 and 8 Town 8 North of Range 14 West of the 6th Principal Meridian in the State of Nebraska, as are represented in the foregoing field Notes, as having been surveyed by him and under his direction; and that said Survey has been in all respects to the best of our Knowledge and belief, well and faithfully surveyed, and the corner monuments established according to the instructions furnished by the U. S. Land Commissioner

N. W. Shrver
W. A Channel

Subscribed and sworn to before me
the 29th day of September, 1894
E. N. Porterfield
Notary Public

Seal

My Commission Expires January 28 1898

I E. N. Porterfield U. S. Deputy Surveyor, do solemnly swear that in accordance with an appointment received from Wm Stone Acting Commissioner of the General Land Office, Washington D.C. bearing date October 8th 1892 I have well faithfully and truly, in strict conformity with the instructions furnished me by the Acting Commissioner, the Manual of Surveying instructions and the laws of the United States, surveyed all those parts or portions of the subdivision and meander lines of an island in Musquito Channel of the Platte River and located in Sections 7 and 8 in T. 8 North Range 14 West of the 6th Principal Meridian, in the State of Nebraska, as are represented in the foregoing field Notes as having been surveyed by me and under my directions; and I do further solemnly swear that all corners of said survey have been established and perpetuated in strict accordance with the Surveying Manual, printed instructions and special written instructions of the Acting Commissioner, and in the specific manner described in the field Notes and that the foregoing are the true field Notes of such survey

E. N. Porterfield
U. S. Deputy Surveyor

Subscribed by said E. N. Porterfield, and sworn to before me this 3rd day of October 1894

Peter O'Brien
Clerk of Dist Court in and for Buffalo County Nebraska

Seal

My Comm

Approval

WTD
7.7.

General Land Office
Washington D.C.
Dec 13th 1894

The foregoing field Notes of survey of "Park Island" an island in Musquito Channel of the Platte River and in Secs. 7 and 8 Tp 14 N R. 14 W. 6th P.M. Nebraska, executed by E. N. Porterfield U. S. Deputy Surveyor, under his special instructions dated October 8 1894 having been critically examined the necessary corrections and explanations made, the said field Notes, and the surveys they describe, are hereby approved

S. W. Lamerou
Commissioner and Ex Officio Surveyor General

Nebraska Land Office.

April 4. 1908

I, H. M. Eaton Commissioner of Public Lands and Buildings of the State of Nebraska, do hereby certify that the foregoing is a true and literal exemplification of the field notes of U.S. survey of "Park Island," an island in the Musquito Channel of the Platte River in Sections 7 and 8. Township 8 North of Range 14 West of the 6th Principal Meridian in Nebraska according to the records of this survey of said Island executed by E. N. Porterfield U.S. Deputy Surveyor executed September 27 1895- Now on file in this office

In testimony Whereof, I have hereunto set my hand and affixed the seal of this office at the city of Lincoln, on the day and year first above written

H. M. Eaton

Commissioner of Public Lands & Buildings and Custodian of Government field notes Maps and records of U. S. Surveys

By J. M. Shively Deputy

General Land Office • Original Field Notes

Book Number

388

The images in this file are photographs of the notes of the original surveys of the State of Nebraska on file in the Office of the Nebraska State Surveyor located in Lincoln, Nebraska.

The original surveys in Nebraska began in the mid 1850's and were completed in the mid 1880's. The Nebraska office of the Surveyor General was closed June 30, 1886.