General Land Office • Original Field Notes

Book Number

389

The images in this file are photographs of the notes of the original surveys of the State of Nebraska on file in the Office of the Nebraska State Surveyor located in Lincoln, Nebraska.

The original surveys in Nebraska began in the mid 1850's and were completed in the mid 1880's. The Nebraska office of the Surveyor General was closed June 30, 1886.

Copied G.F.S.

Field Notes

of the

Survey of the subdivisional and meander lines of fractional Township No 9 North of the Base line of Range No 1 West of the 6th P.M. surveyed by H. C. Hackbusch, under joint contract No. 314 bearing date the 15th day of May AD 1866 wherein H. C. Hackbusch and E. J. Ramsdell are joint contractors

Survey

Commenced Sept 5, 1866

Completed Sept 10, 1866

Platted W. T. Shaw
C. L. Walk

Name and Duties of Assistants

N. Mald.	Chainman
Jens Nielson,	Chainman
Geo. Ferguson,	Axman
Reuben Brasfield	Flagman

Township 9 N. Range 14 W. 6 P. M.



Township No 9 North, Range 14 W. of 6th P.M.

This Township being made fractional on the South by the Fort Kearney Nebraska reservation and the Platte River I therefore as per special instructions commence at the north east corner

To determine the proper adjustment of my compass for subdividing this Township I commence at the cor. to Townships 9 and 10 N Ranges 13 and 14 West and run

South on a blank line along the east boundary of section 1

Va. 14° 5' E.

39.94 To a point 9 lks. East of ¼ sec. cor.

79.90 To a point 12 lks. east of Corr to secs 1 & 12

To retrace this line or run parallel thereto my compass must be adjusted to a Variation of 14° 45' E.

Subdivision commenced Sept. 5. 1866

by H. G. T. Hackbusch

From the cor. to secs 1. 2. 35. 36 on the north

Township 9 N. Range 14 W. 6th P.M.

6 chains

boundary of the Township I run South between secs. 1 and 2
Va. 14° 45' E.

39.90 To a drain bears east

40.00 Set post, deposited chained stake raised mound of earth with pits as per instructions for quarter sec. Cor.

80.00 Set post deposited chained stake raised mound of earth with pits as per instructions for cor. to secs. 1, 2, 11, 12
Land level: Soil 1st rate

East on a random line between secs. 1 and 12
Va 14° 45' E.

40.00 Set post for temporary 1/4 sec. cor.

80.06 Intersected E. boundary 34 lks. S. of cor. to secs. 1 and 12 from which cor. I run
S. 89° 45' W. on a true line between secs. 1 and 12
Va. 14° 45' E.

40.03 Set post deposited chained stake

Township 9 N Range 14 W of 6th P.M.

raised mound of earth with pits as per instructions for 1/4 sec. cor.

80.06 The cor. to secs. 1, 2, 11, 12
Land level. Soil 1st rate

South between secs. 11 and 12
Va. 14° 45' E.

40.00 Set post deposited chained stake raised mound of earth with pits as per instructions for 1/4 sec. cor.

80.00 Set post deposited chained stake raised mound of earth with pits as per instructions for cor to secs. 11 12, 13, 14
Land level: Soil 1st rate

East on a random line between secs. 12 and 13
Va. 14° 45' E.

76.60 To Wood River, runs N. 40° E. 40 lks. wide

34.10 To Wood River 40 lks wide runs S 25° E.

40.00 Set post, for temporary 1/4 sec. Cor.

42.70 To Wood River 25 lks Wide runs North

Township 9 N. Range 14 W. of 6th P.M.

50.00 To Wood River. 25 lks wide runs South
59.00 To Wood River 30 lks wide runs N. E.
~~58.40~~ Scattering bus along the banks at each of the above crossing
80.40 Intersected E. boundary 6 lks South of cor. to secs. 12 and 13 from which cor ~~40.20~~ I run
S. 89° 57' W. on a true line between secs. 12 and 13

Va. 14° 45' E.

40.20 Set post deposited chained stake raised mound of earth with pits as per instructions for 1/4 Sec. Cor.
80.40 The cor. to sections 11. 12. 13. 14
Sandlevel: Soil 1st rate
Timber Box Elder. Elm. and Ash

South between secs. 13 and 14

Va. 14° 45' E.

27.20 To Wood River 20 lks wide runs east
40.00 Set post deposited chained stake raised mound of earth with pits as per instructions for 1/4 Sec. Cor.
51.00 To Union Telegraph line bears N. 70° E.

Township 9 N. Range 14 W. 6th P.M.

51.50 To Fort Kearney road bears N. 70° E.
57.83 To the centre of the Pacific Rail Road bears N. 70° E and S. 70° W.
80.00 Set post deposited chained stake raised mound of earth with pits as per instructions for cor. to secs. 13. 14. 23. 24
Sandlevel: Soil 1st rate

East on a random line between secs. 13 and 24

Va. 14° 45' E.

40.00 Set post for temporary 1/4 Sec. cor.
80.30 Intersected the East Boundary 12 lks S. of corner to secs. 13. and 24 from which cor. ~~I~~ run
S. 89° 55' W. on a true line between secs. 13 and 24

Va 14° 45' E.

40.15 Set post deposited chained stake raised mound of earth with pits as per instructions for 1/4 Sec. Cor
80.30 The cor to secs. 13, 14, 23. 24
Sand level Soil 1st rate

Township 9 N. Range 14 W. 6th P.M.

South between secs. 23 and 24
Va. 14° 45' E.

40.00 Set post, deposited charred stake raised mound of earth with pits as per instructions for 1/4 sec. cor.

80.00 Set post deposited charred stake raised mound of earth with pits as per instructions for cor. to secs 23. 24. 25. 26

Sand level: Soil 1st rate

East on a random line between secs. 24 and 25
Va. 14° 45' E.

40.00 Set post for temporary 1/4 sec. cor.

80.16 Intersected East Boundary 25 lks S. of cor. to secs. 24 and 25 from which cor. I run
S. 89° 49' W. on a true line between secs. 24 and 25
Va 14° 45' E.

40.08 Set post deposited charred stake raised mound of earth with pits

Township 9 N. Range 14 W. 6th P.M.

as per instructions for 1/4 sec. cor.

80.16 The cor. to secs 23. 24. 25. 26
Sand level Soil 1st rate

South between secs. 25 and 26
Va 14° 45' E.

40.00 Set post, deposited charred stake raised mound of earth with pits as per instructions for 1/4 sec. cor.

67.72 Intersected the North Boundary of Fort Kearny Military Reserve, 50 lks west of the N. E. cor. of said Reserve Here I set post deposited charred stake raised mound of earth with pits as per instructions for closing corner to fractional secs. 25 and 26
Sandlevel: Soil 1st rate

The cor. to secs. 25, 26, 35 and 36 being on the Ft. Kearny Military Reservation and therefore not established I proceed to the cor. to secs. 25 and 26 on the East Boundary of the township

Township 9 N. Range 14 W. 6th P.M.

and from thence run West ~~on a~~
West on a true line between secs.
25 and 36

Va 14° 30' E.

40.00 Set post deposited chained stake
raised mound of earth with pits
as per instructions for ¼ sec. cor.
79.10 Intersected East Boundary of
Fort Kearney Military Reservation
12.17 chains South of the North East
cor. to said Reservation. Here I
set post, deposited chained stake
raised mound of earth with pits
as per instructions for closing cor.
to secs. 25 and 36
Sandland: Soil 1st rate
Sept. 5. 1866

South between secs 2 and 3

Va 14° 45' E.

40.00 Set post deposited chained stake
raised mound of earth with pits
as per instructions for ¼ sec. cor.

Township 9 N. Range 14 W. 6th P.M.

48.60 To a drain bears S. 50 W.
70.60 To a drain course east
80.00 Set post deposited chained stake
raised mound of earth with pits
as per instructions for cor. to secs.
2. 3. 10. 11
Sand land: Soil 1st rate

East on a random line between
secs. 2 and 11

Va. 14° 45' E.

29.20 A drain, bears South
31.10 Same drain Course N.E.
37.60 Same drain Course S.
40.00 Set post for temporary ¼ sec. cor.
42.00 Same drain bears N.E.
48.30 Same drain bears S.
61.90 Same drain bears N.W.
80.16 Intersected N and S. line 10 chs S.
of cor. to secs 1. 2. 11. 12 from which
cor I run
S. 89° 56' W. on a true line between
secs. 2 and 11

Township 9 N. Range 14 W. 6th P.M.

Va 14° 45' E.

40.08 Set post, deposited charred stake raised mound of earth with pits as per instructions for 1/4 Sec. Cor.

80.16 The Cor. to secs. 2. 3. 10. 11
Sandbed: Soil 1st rate

South between secs. 10 and 11
Va. 14° 45' E.

39.70 A drain course N. E

40.00 Set post deposited charred stake raised mound of earth with pits as per instructions for 1/4 Sec. Cor

80.00 Set post deposited charred stake raised mound of earth with pits as per instructions for Cor. to secs. 10. 11. 14. 15
Land level: Soil 1st rate

East on a random line between secs. 11 and 14
Va. 14° 45' E.

Township 9 N. Range 14 W. 6th P.M.

40.00 Set post for temporary 1/4 Sec. Cor.

80.24 Intersected N and S. line 40 lks S. of Cor. to secs. 11. 12. 13. 14 from which Cor. bears
S. 89° 43' W. on a true line between secs. 11 and 14

40.12 Set post deposited charred stake raised mound of earth with pits as per instructions for 1/4 Sec. Cor

80.24 The Cor. to secs 10. 11. 14. 15
Sand level: Soil 1st rate

South between secs. 14 and 15
Va 14° 45' E.

11.73 Wood River, 35 lks wide, runs S. 65° E a few scattering trees on banks

40.00 Set post, deposited charred stake raised mound of earth with pits as per instructions for 1/4 Sec. Cor.

80.00 Set post deposited charred stake raised mound of earth with pits as per instructions for Cor to secs 14. 15. 22. 23

Township 9 N. Range 14 W. 6th P.M.

Land level: Soil 1st rate
Timber Boxelder. Elm and Ash

East on a random line between
secs. 14 and 23
Va 14° 45' E.

14.90 Center of Union Pacific Rail Road
bears N. 70° E. and S 70° W.

15.20 Fort Kearney and Omaha road bears N.E
and S.W.

17.00 Telegraph line bears N.E. and S.W.

26.00 At this now Boyd's house or Nebraska
Center Post office is about 5 chs.
north of the line

40.00 Set post for temporary 1/4 sec. cor.

50.20 Intersected N. and S. line 44 chs. S.
of cor. to secs. 13. 14. 23. 24 from which
Cor. Iron
S. 89° 41' W. on a true line between
secs. 14. and 23
Va 14° 45' E.

40.10 Set post deposited chained stake
raised mound of earth with pits - as

Township 9 N. Range 14 W. 6th P.M.

per instructions for 1/4 sec. cor.

50.20 The cor. to secs 14. 15. 22. 23
Land level: Soil 1st rate

South between secs. 22 and 23
Va. 14° 45' E.

4.90 Center of Union Pacific Rail Road
bears N. E and S.W.

8.80 Ft Kearney and Omaha road bears
N. 70° E and S 70° W.

10.80 Telegraph line bears N 70° E and S 70° W.

40.00 Set post deposited chained stake
raised mound of earth with pits
as per instructions for 1/4 sec. cor.

50.00 Set post, deposited chained stake
raised mound of earth with pits
as per instructions for Cor. to secs.
22. 23. 26. 27
Land level: Soil 1st rate

East on a random line between
secs. 23 and 26
Va 14° 45' E

Township 9 N. Range 14 W. 6th P.M.

40.00 Set post for temporary 1/4 sec cor.
80.64 Intersected N. and S. line 57 lks
80.64 S. of cor. to secs. 23. 24. 25. 26 from which cor. I run
S. 89° 36' W. on a true line between secs. 23 and 26

Va 14° 45' E.

44.32 Set post. deposited chained stake raised mound of earth with pits as per instructions for 1/4 sec. cor.
80.64 The cor. to secs. 22. 23. 26. 27
Sand level, 1st rate

South between secs. between secs. 26 and 27

Va. 14° 45' E.

40.00 Set post. deposited chained stake raised mound of earth with pits as per instructions for 1/4 sec. cor.
66.46 Intersected North Boundary of Fort Kearny Military Reservation. I then set post deposited chained stake raised mound of earth with pits as per instructions for closing cor. to fractional secs. 26 and 27

Township 9 N. Range 14 W. 6th P.M.

Sandhill: Soil 1st rate
Sept. 6th 1866

South between secs. 3 and 4

Va 14° 45' E.

40.00 Set post deposited chained stake raised mound of earth with pits as per instructions for 1/4 sec. cor.
68.00 Drain course east
80.00 Set post deposited chained stake raised mound of earth with pits as per instructions for cor. to secs. 3. 4. 9. 10
Sand level: Soil 1st rate

East on a random line between secs 3 and 10

Va 14° 45' E.

40.00 Set post for temporary 1/4 sec. cor.
49.20 A Road bears N and S.
80.18 Intersected N and S. line 10 lks S. of cor. to secs. 2. 3. 10. 11 from which cor. I run

Township 9 N. Range 14 W. 6th P.M.

S. 89° 56' W. on a true line between secs. 3 and 10

Va. 14° 45' E.

40.09 Set post. deposited chained stake raised mound of earth with pits as per instructions for 1/4 sec. cor.

80.18 The cor. to secs. 3. 4. 9. 10

Landlord: Soil 1st rate

South between secs. 9 and 10

Va. 14° 45' E.

40.00 Set post deposited chained stake raised mound of earth with pits as per instructions for 1/4 sec. cor.

74.50 A drain bears S. 70° E

80.00 Set post deposited chained stake raised mound of earth with pits as per instructions for cor. to secs. 9. 10. 15. 16

Land level: Soil 1st rate

East on a random line between secs 10 and 15

Township 9 N. Range 14 W. 6th P.M.

Va. 14° 45' E.

29.40 A drain bears S. E.

40.00 Set temporary 1/4 sec. post

44.50 Same drain bears N. E.

80.20 Intersected N and S. line BB lks S. after. to secs. 10. 11. 14. 15 from which Cor. Fixed

S. 89° 46' W. on a true line between secs. 10 and 15

Va. 14° 45' E.

40.10 Set post deposited chained stake raised mound of earth with pits as per instructions for 1/4 sec cor.

80.20 The cor to secs. 9. 10. 15. 16

Landlord: Soil 1st rate

South between secs. 15 and 16

Va. 14° 40' E.

39.67 Wood River 20 lks wide runs N. 80° E. a few scattering trees on banks

40.00 Set post for 1/4 sec cor. on right bank of stream from which

An Elm 12 in dia. bears S. 18¼° E. 26 lks dist

Township 9 N. Range 14 W. 6th P.M.

An Elm 10 in. in dia. bears S. 47½° W 25 lks. dist.

80.00 Set post deposited chained stake raised mound of earth with pits as per instructions for cor to secs. 15.16.21.22

Land level: Soil 1st rate

Timber Box Elder, Elm, and Ash

East on a random line between secs. 15 and 22

Va. 14° 40' E.

40.00 Set post for temporary ¼ sec. cor.

80.06 Intersected N. and S. line 30 lks S. of cor to secs 14.15.22.23 from which cor Iron

S. 89° 47' W. on a true line between secs. 15 and 22

Va 14° 40' E.

40.03 Set post, deposited chained stake raised mounds of earth with pits as per instructions for ¼ sec. cor.

80.06 The cor. to secs 15.16.21.22

Land level: Soil 1st rate

Township 9 N. Range 14 W. 6th P.M.

✓ South between secs. 21 and 22

Va. 14° 40' E.

✓ 27.83 Center of Union Pacific Rail Road bears N. 75 E and S. 75 W

40.00 Set post deposited chained stake raised mound of earth with pits as per instructions for ¼ sec. cor.

52.20 Fort Kearney and Omaha road bears N. 65° E. and S. 65° W.

53.90 Telegraph line, bears N. 65° E. and S. 65° W.

80.00 Set post, deposited chained stake raised mound of earth with pits as per instructions for cor. to secs 21, 22, 27, 28

Land level: Soil 1st rate

East on a random line between secs 22 and 27

Va. 14° 30' E.

40.00 Set post for temporary ¼ sec cor.

79.90 Intersected N. and S. line at the cor. to secs. 22.23.26.27 from which cor. Iron

Township 9 N. Range 14 W. 6th P.M.

West on a true line between secs. 22 & 27
Va. 14° 30' E

39.95 Set post deposited chaned stake raised mound of earth with pits as per instructions for 1/4 sec. cor.

79.90 The cor. to secs. 21. 22. 27. 28
Land level: Soil 1st rate

South between secs. 27 and 28
Va. 14° 25' E.

40.00 Set post deposited chaned stake raised mound of earth with pits as per instructions for 1/4 sec. cor.

65.65 Intersected North Boundary of Fort Kearny Military Reservation, I have set post deposited chaned stake raised mound of earth with pits as per instructions for closing corner to fractional secs. 27 & 28
Land level: Soil 1st rate

September 7th 1866.

South between secs. 4 and 5
Va. 14° 45' E.

20.00 Leave upland and enter bottom bears E. & W.

Township 9 N. Range 14 W. 6th P.M.

40.00 Set post deposited chaned stake raised mound of earth with pits as per instructions for 1/4 sec. cor.

80.00 Set post, deposited chaned stake raised mound of earth with pits as per instructions for Cor. to secs. 4 5. 8. 9
Land upland broken, Soil 3d. rate
Bottom level Soil 1st rate

East on a random line between secs. 4 and 9
Va. 14° 45' E.

.30 A Drain, bears N. E.

40.00 Set post for temporary 1/4 sec. cor.

50.14 Intersected N. and S. line 32 lks S. of cor. to secs. 3. 4. 9. 10 from which cor. I run
S. 89° 46' W. on a true line between secs. 4 and 9
Va 14° 45' E.

40.07 Set post deposited, chaned stake raised mound of earth with pits as

Township 9 N. Range 14 W. 6th P.M.

per instructions for 1/4 sec. cor.
80.14 The cor. to secs. 4, 5, 8, 9
Land level: Soil 1st rate.

South between secs. 8 and 9
Va. 14°45' E.
.20 A Drain, bears N. E.
5.00 Same Drain, bears N. W.
7.30 Same Drain, bears East
40.00 Set post, deposited chained stake raised mound of earth with pits as per instructions for 1/4 sec. cor.
80.00 Set post deposited chained stake raised mound of earth with pits as per instructions for Cor. to secs 8, 9 16, 17
Land level; Soil 1st rate

East on a random line between secs. 9 and 16
Va. 14°45' E.
3.65 Wood River 40 lks wide, runs N. a few scattering trees on its banks

Township 9 N. Range 14 W. 6th P.M.

40.00 Set post for temporary 1/4 sec. cor.
63.90 Wood River, 40 lks wide, runs S. a few scattering trees on its bank
80.06 Intersected N. and S. line 20 lks. S. of cor. to secs. 9, 10, 15, 16 from which Cor. Iron
S. 89°51' W. on a true line between secs. 9 and 16
Va. 14°45' E.
40.03 Set post, deposited chained stake raised mound of earth with pits as per instructions for 1/4 sec. cor.
80.06 The cor. to secs. 8, 9, 16, 17
Land level; Soil 1st rate
Timber, elm and ash

South, between secs. 16 and 17
Va 14°45' E.
5.25 Wood River, 30 lks wide, runs N. E. a few trees and brush along its banks
40.00 Set post, deposited chained stake raised mound of earth with pits as per instructions for 1/4 sec. cor.

Township 9 N. Range 14 W. 6. P. M.

80.00 Set post, deposited chained stake raised mound of earth with pits as per instructions for cor. to secs. 16. 17. 20. 21

Land level: Soil 2d. rate
Timber Elm and Ash

East on a random line between secs. 16 and 21

Va. 14° 30' E.

40.00 Set post. for temporary ¼ sec. cor.
79.90 Intersected N. and S. line at the cor. to secs. 15. 16. 21. 22 from which cor. I run

West on a true line between secs. 16 and 21

Va. 14° 30' E.

39.95 Set post deposited chained stake raised mound of earth with pits as per instructions for ¼ sec. cor.
79.90 The cor. to secs. 16. 17. 20. 21

Land level; Soil 2nd. rate

Township 9 N. Range 14 W. 6th P. M.

South between secs. 20 and 21

Va. 14° 45' E.

40.00 Set post. deposited chained stake raised mound of earth with pits as per instructions for ¼ sec. cor.
51.90 Centre of Union Pacific Rail Road bears N. 75° E. and S. 75° W.
80.00 Set post, deposited chained stake raised mound of earth with pits as per instructions for cor. to secs. 20. 21. 28. 29

Land level: Soil 1st rate

East on a random line between secs. 21 and 28

Va 14° 45' E.

30.20 Fort Kearney and Omaha Road, bears N. E and S. W.
34.50 Telegraph line, bears N. E and S. W.
40.00 Set post for temporary ¼ sec. cor.
79.80 Intersected N and S. line 41 lks N. of cor. to secs. 21. 22. 27. 28 from which

Land level; Soil 1st rate

Township 9 N. Range 14 W. 6th P.M.

Thence
N. 89°42' W. on a true line between
secs. 21. and 28
Va. 14°45' E.

39.90 Set post deposited chained stake
raised mound of earth with pits
as per instructions for 1/4 sec. cor.
79.80 The cor. to secs. 20, 21, 28, 29
Land level: Soil 1st rate

South between secs 28 and 29
Va 14°45' E.

17.80 Fort Kearny and Omaha road bears
N. E and S. W.
20.05 Telegraph line, bears N. E. and S W.
40.00 Set post, deposited chained stake
raised mound of earth with pits
as per instructions for 1/4 sec. cor.
66.42 Intersected North Boundary of Fort
Kearny Military Reservation, Here
I set post, deposited chained stake
raised mound of earth with pits as per instructions for closing
Cor. to fractional secs. 28. and 29

Township 9 N. Range 14 W. 6th P.M.

Land level: Soil 1st rate
September 8. 1866

South between secs. 5 and 6
Va 14°55 E.

20.00 Leave upland and enter bottom
bears E and W.
40.00 Set post deposited chained stake
raised mound of earth with pits
as per instructions for 1/4 sec. cor.
80.00 Set post deposited chained stake
raised mound of earth with pits
as per instructions for Cor. to secs.
5. 6. 7. 8
Land, upland broken: Soil 3rd rate
Bottom level: Soil 1st rate

East on a random line between
secs. 5 and 8
Va 14° 55 E.

40.00 Set post for temporary 1/4 sec. cor.
72.00 A drain, bears South
80.08 Intersected N and S line 17 lks S. of cor

Township 9 N. Range 14 W. 6th P.M.

h secs. 4.5.8.9 from which cor. I run S. 89°53' W. on a true line between secs. 5 and 8

Va. 14°55' E.

40.04 Set post deposited chained stake raised mound of earth with pits as per instructions for 1/4 sec. cor.

80.08 The cor. to secs. 5.6.7.8
Land level: Soil 1st rate

West on a random line between secs 6 and 7

Va 15°10' E.

40.00 Set post for temporary 1/4 sec cor.

78.18 Intersected the West Boundary at cor. to secs. 6 and 7 from which cor. I run East on a true line between secs. 6 & 7

Va. 15°10' E.

38.18 Set post deposited chained stake raised mound of earth with pits as per instructions for 1/4 sec. cor.

78.18 The cor to secs. 5.6.7.8
Land level: Soil 1st rate

Township 9 N. Range 14 W. 6th P.M.

South between secs. 7 and 8

Va 14°55' E.

40.00 Set post deposited chained stake raised mound of earth with pits as per instructions for 1/4 sec. cor.

80.00 Set post deposited chained stake raised mound of earth with pits as per instructions for cor. to secs. 7 8, 17, 18
Land level: Soil 2d rate

East on a random line between secs. 8 and 17

Va 14°55' E.

33.40 Word River, 30 lks wide runs N.E. Bog Elder bushes on banks

39.00 Same stream, 30 lks wide runs S.E. Boxelder bushes on banks

40.00 Set post for temporary 1/4 sec. cor.

56.30 Word River, 30 lks wide runs N 30 E. a few scattering trees on banks

79.10 Same stream, 30 lks wide runs S.E. A few scattering trees on banks

Township 9 N. Range 14 W. 6th P.M.

80.00 Intersected N and S line 14 lks S. of cor. to secs. 8.9.16.17 from which cor. I run
S. 89°54' W. on a true line between sections 8 and 17
Va. 14°55' E.
40.00 Set post deposited chained stake raised mound of earth with pits as per instructions for 1/4 sec. cor.
80.00 The cor. to secs 7.8.17.18
Sandlevel. Soil 1st rate
Timber Elm and Boxelder

West on a random line between secs 7 and 18
Va 14°55' E.
37.70 Wood River, 30 lks wide runs South, a few trees on its banks
40.00 Set post for temporary 1/4 sec cor.
78.96 Intersected the West Boundary 8 lks. S. of cor. to secs. 7 and 18 from which cor. I run
S. 89°57' E. on a true line between

Township 9 N. Range 14 W. 6th P.M.

secs. 7 and 18
Va 14°55' E.
38.96 Set post deposited chained stake raised mound of earth with pits as per instructions for 1/4 sec. cor.
78.96 The cor. to secs. 7.8.17.18
Sandlevel. Soil 1st rate
Timber Elm Ash and Boxelder

South between secs. 17 and 18
Va 14°55' E.
32.30 Wood River 30 lks wide runs E. a few trees on its banks
40.00 Set post deposited chained stake raised mound of earth with pits as per instructions for 1/4 sec. cor.
80.00 Set post deposited chained stake raised mound of earth with pits as per instructions for cor to secs 17. 18. 19. 20
Sand level; Soil 1st rate
Timber Elm and Boxelder

Township 9 N. Range 14 W. 6th P.M.

East on a random line between secs. 17 and 20

Va. 14° 55' E.

40.00 Set post for temporary 1/4 sec. cor.

84.08 Intersected N and S. line 5 lks. N. of cor. to secs. 16, 17, 20, 21 from which cor. I run

N. 89° 58' W. on a true line between secs. 17 and 20

Va 14° 55' E.

40.04 Set post deposited chaned stake raised mound of earth with pits as per instructions for 1/4 sec. cor.

80.08 The cor. to secs. 17, 18, 19, 20

Landlord: Soil 1st rate

West on a random line between secs. 18 and 19

Va 14° 55' E.

40.00 Set post for temporary 1/4 sec. cor.

79.14 Intersected West Boundary 30 lks. S. of cor. to secs. 18 and 19 from which cor. I run S. 89° 47' E. on a true line between

Township 9 N. Range 14 W. 6th P.M.

secs. 18 and 19

Va. 14° 55' E.

39.14 Set post deposited chaned stake raised mound of earth with pits as per instructions for 1/4 sec. cor.

79.14 The cor. to secs. 17, 18, 19, 20

Landlord: Soil 1st rate

South between secs. 19 and 20

Va. 14° 55' E.

40.00 Set post deposited chaned stake raised mound of earth with pits as per instructions for 1/4 sec. cor.

74.50 Centre of the Union Pacific Rail Road bears N. 75° E and S 75° W.

80.00 Set post deposited chaned stake raised mound of earth with pits as per instructions for cor. to secs. 19, 20, 29, 30

Landlord: Soil 2d rate

East on a random line between secs 20 and 29

Township 9 N. Range 14 6th P.M.

Va. 14° 55' E.

40.00 Set post deposited chained stake raised mound of earth with pits as per instructions for 1/4 sec. cor. for temporary 1/4 Sec. Co.

79.96 Intersected N and S. line 7 lks S. of cor. to secs. 20. 21. 28. 29 from which cor. I run

S. 89° 57' W. on a true line between secs. 20 and 29

Va 14° 55' E.

39.98 Set post deposited chained stake raised mound of earth with pits as per instructions for 1/4 sec. cor.

79.96 The cor. to secs. 19. 20. 29. 30

Land level: Soil 1st rate

West on a random line between secs. 19 and 30

Va 14° 55' E.

15.80 Curve of the Union Pacific Rail Road bears N. 75° E. and S. 75° W.

40.00 Set post for temporary 1/4 sec. cor.

79.24 Intersected West Boundary 48. lks.

Township 9 N. Range 14 W. 6th P.M.

S. of cor. to secs. 19 and 30 from which cor I run

S. 89° 39' E. on a true line between secs. 19 and 30

Va. 14° 55' E.

39.24 Set post deposited chained stake raised mound of earth with pits as per instructions for 1/4 sec cor

79.24 The cor. to secs. 19. 20. 29. 30

Land level 2nd rate

South between secs. 29 and 30

Va 14° 55' E.

40.00 Set post deposited chained stake raised mound of earth with pits as per instructions for 1/4 sec. cor.

66.40 Intersected North Boundary of Fort Kearny Military Reservation. I then set post deposited chained stake raised mound of earth with pits as per instructions for closing corner to fractional secs. 29 and 30

Land level. 1st rate

Survey completed

Sept. 10. 1866.

by H. Ch. Hardlund

Township 9 N. Range 14 W 6th P.M.

Meanders of the left bank of Platte River from Range line between ranges 13 and 14 to the intersection of the East Boundary of Fort Kearny Military Reserve

Begin at the cor. to fractional secs. 31 and 36 on the East Boundary of the Township and run thence upstream with the meanders of the left bank of the river as follows: Viz:- in fractional section 36 Va. 14° 45' E.

Course	Distance Chains	
S. 80° W.	4.00	
S. 75° W.	18.00	
S. 66¾° W.	25.00	
S. 41° W.	16.00	
S. 66½° W.	13.00	
S. 79½° W.	13.35	To the East Boundary of Fort
	9.35	Kearny Military Reservation and

at a point 69.50 chains south of cor. to fractional secs. 25 and 36

Land level bottom: Soil 1st rate sometimes subject to inundation

Sept. 5th 1866

General Description

This Township consists of high level bottom land, of very good quality and well adapted to cultivation. It is made fractional on the south by Fort Kearny Military Reserve which cuts off about 1¼ miles

Wood River runs in an easterly direction nearly through the centre of the Township The water is clear and pure and about 3 ft deep. The banks are high and steep which gives all advantage for Mill purposes. There are some scattering Elm Boxelder and Ash trees along the banks of Wood River. The U. Pacific Rail Road, Fort Kearny and Omaha Road and Telegraph line ~~xxx~~ located south of Wood River. No Stone or Mineral were discovered. There are a few settlers now living in this township

List of Names

A list of the names of the individuals employed to assist in running, measuring or marking the lines and corners described in the foregoing field notes of fractional Township 9 N of the Base Line of Range 14 West of the 6th Principal Meridian in the Territory of Nebraska, showing the respective capacities in which they acted.

W. Wald,	Chainman
Jens Nielsen,	Chainman
George Ferguson,	Axman
Theodore Brassfield	Flagman

C

Platted G. N.

Copied J.E.C.

D.L. made C.

Field Notes

of the

Survey of the Subdivisional lines of Township No. 10 North of the Base line of Range No. 14 West of the 6th P.M. in the Territory of Nebraska, surveyed by E. D. Hammond, under joint contract No. 314 bearing date the 15th day of May A.D. 1866 wherein H. C. F. Hackbusch and E. D. Hammond are joint contractors

Survey

Commenced Sept. 8, 1866

Completed Sept. 12, 1866

Names and Duties of assistants

Lemuel M. Jones	Chainman
William F. Worley	Chainman
John Taylor	Axman
Alex Moore	Flagman

Township 10 North **Range** 14 West **6 P. M.**



Township 10 N. Range 14 W. 6th P.M.

Obs

To determine the proper adjustment of my compass for subdividing this Township I commence at the Corner to Townships 9 & 10 N. Ranges 13 and 14 W. and run North on a blank line along E. boundary of Sec. 36

Va 14° 30' E.

40,02	To a point 24 lks. W. of ¼ Sec. Cor.
80,03	To a point 47 lks. W. of Corr. to Secs. 25 and 36

To retrace this line on parallel thereto my compass must be adjusted to a Va of 14° 30' E.

Subdivision commenced Sept. 8, 1866

by E. D. Farnsworth

From the Corr. to Secs. 1, 2, 35 and 36 on S. boundary of Township I run North between Secs. 35 and 36

Va, 14° 30' E,

40,00	Set post, deposited charred stake and raised mound of earth with pits as per instructions for ¼ Sec. Cor.
54,00	Stain Bottom, enter Bluff bearing N. 30° E, and S. 30° W,

Township 10 N. Range 14 W. 6th P.M.

Chs	
80.00	Set post, deposited charred stake and raised mound of earth with pits as per instruction for Cor. to Sec. 25, 26, 35 and 36
	Land level, 1st rate
	East on a random line between Sec. 25 and 36
	Var. 14° 30' E.
36.00	Leave Upland, enter Bottom bearing N. 50° E. and S. 50° W.
40.00	Set temporary 1/4 Sec. Cor.
80.37	Intersect E. boundary of Township at Cor. to Sec. 25 and 36 from which Cor. I run
	West on a true line between Sec. 25 and 36
	Var. 14° 30' E.
40.18	Set post, deposited charred stake and raised mound of earth with pits as per instruction for 1/4 Sec. Cor.
80.37	To Cor. to Sec. 25, 26, 35 and 36
	Land level, 1st rate
	North between Sec. 25 and 26
	Var. 14° 30' E.
40.00	Set post, deposited charred stake and raised mound of earth with pits as

Township 10 N. Range 14 W. 6th P.M.

Chs	
	per instruction for 1/4 Sec. Cor.
80.00	Set post, deposited charred stake and raised mound of earth with pits as per instruction for Cor. to Sec. 23, 24, 25 and 26
	Land broken, 3d rate
	East on a random line between Sec. 24 and 25
	Var. 14° 30' E.
40.00	Set temporary 1/4 Sec. Cor.
80.82	Intersect E. boundary of Township 10 N. R. 14 W. of Cor. to Sec. 24 and 25 from which Cor. I run
	N. 89° 56' W. on a true line between Sec. 24 and 25
	Var. 14° 30' E.
40.41	Set post, deposited charred stake and raised mound of earth with pits as per instruction for 1/4 Sec. Cor.
80.82	To Cor. to Sec. 23, 24, 25 and 26
	Land broken, 3d rate
	North between Sec. 23 and 24
	Var. 14° 30' E.

Township 10 N. Range 14 W. 6th P.M.

Chs	
40.00	Set post, deposited charred stake and raised mound of earth with pits as per instruction for 1/4 Sec. Cor.
80.00	Set post, deposited charred stake and raised mound of earth with pits as per instruction for Cor. to Secs. 13, 14, 23 and 24 Sand broken 3d rate
	East on a random line between Secs. 13 and 24
	Var. 14° 30' E.
40.00	Set temporary 1/4 Sec. Cor.
80.30	Intersect E. boundary of Township 24 Ch. N. of Cor. to Secs. 13 and 24 from which Cor. I run N. 89° 50' W. on a true line between Secs. 13 and 24
	Var. 14° 30' E.
40.15	Set post, deposited charred stake and raised mound of earth with pits as per instruction for 1/4 Sec. Cor.
80.30	To Cor. to Secs. 13, 14, 23 and 24 Sand broken 3d rate

Township 10 N. Range 14 W. 6th P.M.

Chs	
	North between Secs. 13 and 12
	Var. 14° 30' E.
40.00	Set post, deposited charred stake and raised mound of earth with pits as per instruction for 1/4 Sec. Cor.
80.00	Set post, deposited charred stake and raised mound of earth with pits as per instruction for Cor. to Secs. 11, 12, 13 and 14 Sand broken 3d rate
	East on a random line between Secs. 12 and 13
	Var. 14° 30' E.
40.00	Set temporary 1/4 Sec. Cor.
80.16	Intersect E. boundary of Township 20 Ch. S. of Cor. to Secs. 12 and 13 from which Cor. I run S. 89° 51' W. on a true line between Secs. 12 and 13
	Var. 14° 30' E.
40.18	Set post, deposited charred stake and raised mound of earth with pits as per instruction for 1/4 Sec. Cor.
80.16	To Cor. to Secs. 11, 12, 13 and 14

Township 10 N. Range 14 W. 6th P.M.

Chs	
	Same broke. 3d rat
	North between Secs. 11 and 12
	Va. 14° 30' E.
40.00	Set post deposited Charred stake and raised mound of earth with pits as per instruction for 1/4 Sec. Cor.
80.00	Set post deposited Charred stake and raised mound of earth with pits as per instruction for Cor. to Secs. 1, 2, 11 and 12
	Same broke. 3d rat
	East on a random line between Secs. 1 and 12
	Va. 14° 30' E.
40.00	Set temporary 1/4 Sec. Cor.
80.31	Intersect E. boundary of Township 15 chs. S. of Cor. to Secs. 1 and 12 from which Cor. Bears
	S. 89° 54' W. on a true line between Secs. 1 and 12
	Va. 14° 30' E.
40.15	Set post deposited Charred stake and raised mound of earth with pits as per

Township 10 N. Range 14 W. 6th P.M.

Chs	
	instruction for 1/4 Sec. Cor.
80.31	To Cor. to Secs. 1, 2, 11 and 12
	Same broke. 3d rat
	North on a random line between Secs. 1 and 2
	Va. 14° 30' E.
40.00	Set temporary 1/4 Sec. Cor.
80.64	Intersect N. boundary of Township 17 chs. W. of Cor. to Secs. 1 and 2 from which Cor. Bears
	S. 0° 07' W. on a true line between Secs. 1 and 2
	Va. 14° 30' E.
40.64	Set post deposited Charred stake and raised mound of earth with pits as per instruction for 1/4 Sec. Cor.
80.64	To Cor. to Secs. 1, 2, 11 and 12
	Same broke. 3d rat
	Sept. 8, 1866
	North between Secs. 34 and 35
	Va. 14° 30' E.

Township 10 N. Range 14 W. 6th P.M.

Chs	
20,00	a Drain bears W.
40,00	Set post, deposited Chained stake and raised mound of earth with pits as per instruction for 1/4 Sec. Cor.
50,00	Sean Bottom, state Upland bears E. and W.
80,00	Set post, deposited Chained stake and raised mound of earth with pits as per instruction for Cor. to Secs. 26, 27, 34 and 35
	Land level. 1st rate
	East on a random line between Secs. 26 and 35
	Var. 14° 30' E.
40,00	Set temporary 1/4 Sec. Cor.
79,88	Intersect N. and S. line 13 chs. N. of Cor. to Secs. 25, 26, 35 and 36 from which Cor. bears N. 89° 54' W. on a true line between Secs. 26 and 35
	Var. 14° 30' E.
39,94	Set post, deposited Chained stake and raised mound of earth with pits as per instruction for 1/4 Sec. Cor.
79,88	To Cor. to Secs. 26, 27, 34 and 35
	Land broken. 3d rate

Township 10 N. Range 14 W. 6th P.M.

Chs	
	North between Secs. 26 and 27
	Var. 14° 30' E.
40,00	Set post, deposited Chained stake and raised mound of earth with pits as per instruction for 1/4 Sec. Cor.
80,00	Set post, deposited Chained stake and raised mound of earth with pits as per instruction for Cor. to Secs. 22, 23, 26 and 27
	Land broken. 3d rate
	East on a random line between Secs. 23 and 26
	Var. 14° 30' E.
40,00	Set temporary 1/4 Sec. Cor.
80,00	Intersect N. and S. line 31 chs. S. of Cor. to Secs. 23, 24, 25 and 26 from which Cor. bears S. 89° 47' W. on a true line between Secs. 23 and 26
	Var. 14° 30' E.
40,00	Set post, deposited Chained stake and raised mound of earth with pits as per instruction for 1/4 Sec. Cor.
80,00	To Cor. to Secs. 22, 23, 26 and 27

Township 10 N. Range 14 W. 6th P.M.

Chs	
	Land broken. 3d rate
	North between Secs. 22 and 23
	Var. 14° 30' E.
40.00	Set post. deposited charred stake and raised mound of earth with pits as per instruction for 1/4 Sec. Cor.
80.00	Set post. deposited charred stake and raised mound of earth with pits as per instruction for Cor. to Secs. 14, 15, 22 and 23
	Land broken. 3d rate
	East on a random line between Secs. 14 and 23
	Var. 14° 30' E.
40.00	Set temporary 1/4 Sec. Cor.
79.80	Intersect N. and S. line 20 chs. N. of Cor. to Secs. 13, 14, 23 and 24 from which Cor. I run N. 89° 51' W. on a true line between Secs. 14 and 23
	Var. 14° 30' E.
39.90	Set post. deposited charred stake and raised mound of earth with pits as

Township 10 N. Range 14 W. 6th P.M.

Chs	
	per instruction for 1/4 Sec. Cor.
79.80	To Cor. to Secs. 14, 15, 22 and 23
	Land broken. 3d rate
	North between Secs. 14 and 15
	Var. 14° 30' E.
40.00	Set post. deposited charred stake and raised mound of earth with pits as per instruction for 1/4 Sec. Cor.
80.00	Set post. deposited charred stake and raised mound of earth with pits as per instruction for Cor. to Secs. 10, 11, 14 and 15
	Land broken. 3d rate
	East on a random line between Secs. 11 and 14
	Var. 14° 30' E.
40.00	Set temporary 1/4 Sec. Cor.
79.64	Intersect N. and S. line 6 chs. S. of Cor. to Secs. 11, 12, 13 and 14 from which Cor. I run S. 89° 57' W. on a true line between Secs. 11 and 14
	Var. 14° 30' E.
39.82	Set post. deposited charred stake and

Township 10 N. Range 14 W. 6th P.M.

Chs	
	raised mound of earth will hold as per instruction for 1/4 Sec. Cor.
79.64	To Cor. to Secs. 10, 11, 14 and 15
	S and broken 3d rat
	North between Secs. 10 and 11
	Var. 14° 30' E.
40.00	Set post deposited charred stake and raised mound of earth will hold as per instruction for 1/4 Sec. Cor.
80.00	Set post deposited charred stake and raised mound of earth will hold as per instruction for Cor. to Secs. 2, 3, 10 and 11
	S and broken 3d rat
	East on a random line between Secs. 2 and 11
	Var. 14° 30' E
40.00	Set temporary 1/4 Sec. Cor.
79.30	Intersect N. and S. line 15 chs. S. of Cor. to Secs. 1, 2, 11 and 12 from which Cor. I run
	S. 89° 54' W. on a true line between Secs. 2 and 11
	Var. 14° 30' E.
39.65	Set post deposited charred stake and

Township 10 N. Range 14 W. 6th P.M.

Chs	
	raised mound of earth will hold as per instruction for 1/4 Sec. Cor.
79.30	To Cor. to Secs. 2, 3, 10 and 11
	S and broken 3d rat
	North on a random line between Secs. 2 and 3
	Var. 14° 30' E.
40.00	Set temporary 1/4 Sec. Cor.
80.20	Intersect N. boundary of Township 14 chs. E. of Cor. to Secs. 2 and 3 from which Cor. I run
	S. 0° 06' E. on a true line between Secs. 2 and 3
	Var. 14° 30' E.
40.24	Set post deposited charred stake and raised mound of earth will hold as per instruction for 1/4 Sec. Cor.
80.20	To Cor. to Secs. 2, 3, 10 and 11
	S and broken 3d rat
	Sept. 9, 1866
	North between Secs. 33 and 34
	Var. 14° 30' E.
4.60	A Drain bears E.

Township 10 N. Range 14 W. 6th P.M.

Chs	
6,00	Near Bottom, enter Upland bear E. and W.
✓ 40,00	Set post, deposited charred stake and raised mound of earth with pits as per instruction for 1/4 Sec. Cor.
80,00	Set post, deposited charred stake and raised mound of earth with pits as per instruction for Cor. to Secs. 27, 28, 33 and 34 Land broken, 3d rate
✓	East on a random line between Secs. 27 and 34
	Var. 14° 30' E.
40,00	Set temporary 1/4 Sec. Cor.
79,98	Intersect N. and S. line 3 chs. S. of Cor. to Secs. 26, 27, 34 and 35 from which Cor. I run S. 89° 59' W. on a true line between Secs. 27 and 34
	Var. 14° 30' E.
39,99	Set post, deposited charred stake and raised mound of earth with pits as per instruction for 1/4 Sec. Cor.
79,98	To Cor. to Secs. 27, 28, 33 and 34 Land broken, 3d rate

Township 10 N. Range 14 W. 6th P.M.

Chs	
✓	North between Secs. 27 and 28
	Var. 14° 30' E.
40,00	Set post, deposited charred stake and raised mound of earth with pits as per instruction for 1/4 Sec. Cor.
80,00	Set post, deposited charred stake and raised mound of earth with pits as per instruction for Cor. to Secs. 21, 22, 27, 28 Land broken, 3d rate
	East on a random line between Secs. 22 and 27
	Var. 14° 30' E.
40,00	Set temporary 1/4 Sec. Cor.
79,34	Intersect N. and S. line 13 chs. S. of Cor. to Secs. 22, 23, 26 and 27 from which Cor. I run S. 89° 54' W. on a true line between Secs. 22 and 27
	Var. 14° 30' E.
39,67	Set post, deposited charred stake and raised mound of earth with pits as per instruction for 1/4 Sec. Cor.

Township 10 N. Range 14 W. 6th P.M.

Chs	
79.34	To Cor. to Secs. 21, 22, 27 and 28
	Land broken. 3d rate
	North between Secs. 21 and 22
	Va 14° 30' E.
40.00	Set post, deposited charred stake and raised mound of earth with pits as per instructions for 1/4 Sec. Cor.
80.00	Set post, deposited charred stake and raised mound of earth with pits as per instructions for Cor. to Secs. 15, 16, 21 and 22
	Land broken. 3d rate
	East on a random line between Secs. 15 and 22
	Va. 14° 30' E
40.00	Set temporary 1/4 Sec. Cor.
80.00	Intersect N. and S. line 8 chs. N. of Cor. to Secs. 14, 15, 22 and 23 from which Cor. bears N. 89° 57' W. on a true line between Secs. 15 and 22
	Va. 14° 30' E
40.00	Set post, deposited charred stake and raised mound of earth with pits as per instructions for 1/4 Sec. Cor.

Township 10 N. Range 14 W. 6th P.M.

Chs	
80.00	To Cor. to Secs. 15, 16, 21 and 22
	Land broken. 3d rate
	North between Secs. 15 and 16
	Va. 14° 30' E.
40.00	Set post, deposited charred stake and raised mound of earth with pits as per instructions for 1/4 Sec. Cor.
80.00	Set post, deposited charred stake and raised mound of earth with pits as per instructions for Cor. to Secs. 9, 10, 15 and 16
	Land broken. 3d rate
	East on a random line between Secs. 10 and 15
	Va. 14° 30' E.
40.00	Set temporary 1/4 Sec. Cor.
80.30	Intersect N. and S. line 20 chs. N. of Cor. to Secs. 10, 11, 14 and 15 from which Cor. bears N. 89° 51' W. on a true line between Secs. 10 and 15
	Va. 14° 30' E.
40.15	Set post, deposited charred stake and

Township 10 N. Range 14 W. 6th P.M.

Chs	
	raised mound of earth with pits as per instructions for 1/4 Sec. Cor
80,30	To Cor. to Secs. 9, 10, 15 and 16
	Land broken. 3d rate
	North between Secs. 9 and 10
	Var. 14° 30' E.
40,00	Set post; deposited charred stake and raised mound of earth with pits as per instructions for 1/4 Sec. Cor
80,00	Set post; deposited charred stake and raised mound of earth with pits as per instructions for Cor. to Secs. 3, 4, 9 and 10
	Land broken. 3d rate
	East on a random line between Secs. 3 and 10
	Var. 14° 30' E.
40,00	Set temporary 1/4 Sec. Cor.
80,23	Intersect N. and S. line 20 chs. N. of Cor. to Secs. 2, 3, 10 and 11 from which Cor. I run N. 89° 51' W. on a true line between Secs. 3 and 10
	Var. 14° 30' E.

Township 10 N. Range 14 W. 6th P.M.

Chs	
40,11	Set post; deposited charred stake and raised mound of earth with pits as per instructions for 1/4 Sec. Cor
80,23	To Cor. to Secs. 3, 4, 9 and 10
	Land broken 3d rate
	North on a random line between Secs. 3 & 4
	Var. 14° 30' E.
40,00	Set temporary 1/4 Sec. Cor
79,96	Intersect N. boundary of Township 10 N. W. of Cor. to Secs. 3 and 4 from which Cor. I run S. 0° 04' W. on a true line between Secs. 3 and 4
	Var. 14° 30' E.
39,96	Set post; deposited charred stake and raised mound of earth with pits as per instructions for 1/4 Sec. Cor.
79,96	To Cor. to Secs. 3, 4, 9 and 10
	Land broken. 3d rate
	Sept. 10th 1866
	North between Secs. 32 and 33
	Var. 14° 30' E.

Township 10 N. Range 14 W. 6th P.M.

Chs	
18.30	A drain bran E.
40.00	Set post, deposited charred stake and raised mound of earth with pits as per instruction for ¼ Sec. Cor.
80.00	Set post, deposited charred stake and raised mound of earth with pits as per instruction for Cor. to Sec. 28, 29, 32 and 33 Land broken. 3d rat
	East on a random line between Sec. 28 and 33 Va. 14° 30' E.
44.00	Set temporary ¼ Sec. Cor.
79.42	Intersect N. and S. line 20 chs. S. of Cor. to Secs. 27 28. 33 and 34 from which Cor. I run S. 89° 51' W. on a true line between Sec. 28 and 33 Va. 14° 30' E.
39.71	Set post, deposited charred stake and raised mound of earth with pits as per instruction for ¼ Sec. Cor.
79.42	The Cor. to Secs. 28, 29, 32 and 33 Land broken. 3d rat
	North between Sec. 28 and 29

Township 10 N. Range 14 W. 6th P.M.

Chs	
	Va. 14° 30' E.
40.00	Set post, deposited charred stake and raised mound of earth with pits as per instruction for ¼ Sec. Cor.
80.00	Set post, deposited charred stake and raised mound of earth with pits as per instruction for Cor. to Secs. 20, 21, 28 and 29 Land broken. 3d rat
	East on a random line between Sec. 21 and 28 Va. 14° 30' E.
44.00	Set temporary ¼ Sec. Cor.
79.50	Intersect N. and S. line 3 chs. S. of Cor. to Secs. 21, 22 27 and 28 from which Cor. I run S. 89° 59' W. on a true line between Sec. 21 and 28 Va. 14° 30' E.
39.75	Set post, deposited charred stake and raised mound of earth with pits as per instruction for ¼ Sec. Cor.
79.50	The Cor. to Secs. 20, 21, 28 and 29 Land broken. 3d rat
	North between Sec. 20 and 21

Township 10 N. Range 14 W. 6th P.M.

Chs	
	Va. 14° 30' E.
40.00	Set post, deposited charred stake and raised mound of earth with pits as per instructions for 1/4 Sec. Cor.
80.00	Set post, deposited charred stake and raised mound of earth with pits as per instructions for Cor. to Secs. 16, 17, 20 and 21
	Same broken 3d rate
	East on a random line between Secs. 16 and 21
	Va. 14° 30' E.
40.00	Set temporary 1/4 Sec. Cor.
80.16	Intersect N. and S. line 13 lks. S. of Cor. to Secs. 15, 16, 21 and 22 from which Cor. I run S. 89° 54' W. on a true line between Secs. 16 and 21
	Va. 14° 30' E.
40.08	Set post, deposited charred stake and raised mound of earth with pits as per instructions for 1/4 Sec. Cor.
80.16	To Cor. to Secs. 16, 17, 20 and 21
	Same broken 3d rate
	North between Secs. 16 and 17

Township 10 N. Range 14 W. 6th P.M.

Chs	
	Va. 14° 30' E.
40.00	Set post, deposited charred stake and raised mound of earth with pits as per instructions for 1/4 Sec. Cor.
80.00	Set post, deposited charred stake and raised mound of earth with pits as per instructions for Cor. to Secs. 8, 9, 16 and 17
	Same broken 3d rate
	East on a random line between Secs. 9 and 16
	Va. 14° 30' E.
40.00	Set temporary 1/4 Sec. Cor.
80.50	Intersect N. and S. line 26 lks. N. of Cor. to Secs. 9, 10, 15 and 16 from which Cor. I run N. 89° 49' W. on a true line between Secs. 9 and 16
	Va. 14° 30' E.
40.25	Set post, deposited charred stake and raised mound of earth with pits as per instructions for 1/4 Sec. Cor.
80.50	To Cor. to Secs. 8, 9, 16 and 17
	Same broken 3d rate
	North between Secs. 8 and 9

Township 10 N. Range 14 W. 6th P.M.

Chs	
	Va. 14° 30' E.
40.00	Set post, deposited charred stake and raised mound of earth with pits as per instruction for 1/4 Sec. Cor.
80.00	Set post, deposited charred stake and raised mound of earth with pits as per instruction for Cor. to Sec. 4, 5, 8 and 9 5 and broken 3d rat

East on a random line between Sec. 4 and 9

Va. 14° 30' E.

40.00	Set temporary 1/4 Sec. Cor.
80.60	Intersect N. and S. line 30 chs. N. of Cor. to Sec. 3, 4, 9 and 10 from which Cor. I run N. 89° 47' W. on a true line between Sec. 4 and 9
	Va. 14° 30' E.
40.30	Set post, deposited charred stake and raised mound of earth with pits as per instruction for 1/4 Sec. Cor.
80.60	For Cor. to Sec. 4, 5, 8 and 9 5 and broken 3d rat

North on a random line between Sec. 4 and 5

Township 10 N. Range 14 W. 6th P.M.

Chs	
	Va. 14° 30' E.
40.00	Set temporary 1/4 Sec. Cor.
80.05	Intersect N. boundary of Township 40 chs. W. of Cor. to Sec. 4 and 5 from which I run S. 0° 17' W. on a true line between Sec. 4 and 5
	Va. 14° 30' E.
40.05	Set post, deposited charred stake and raised mound of earth with pits as per instruction for 1/4 Sec. Cor.
80.05	For Cor. to Sec. 4, 5, 8 and 9 5 and broken 3d rat

Sept. 11, 1866

North between Sec. 31 and 32

Va. 14° 30' E.

40.00	Set post, deposited charred stake and raised mound of earth with pits as per instruction for 1/4 Sec. Cor.
80.00	Set post, deposited charred stake and raised mound of earth with pits as per instruction for Cor. to Sec. 29, 30, 31 and 32 5 and broken 3d rat

Township 10 N. Range 14 W. 6th P.M.

Chs	
	East on a random line between Secs. 29 and 32
	Va. 14° 30' E.
33,50	a Drain bears S. 40° W. gen. Course S.
40,00	Set temporary 1/4 Sec. Cor.
80,73	Intersect – N. and S. line 4 chs. S. of Cor. to Secs. 28, 29, 32 and 33 from which Cor. I run S. 89° 43' W. on a true line between Secs. 29 and 32
	Va. 14° 30' E.
40,36	Set post, deposited charred stake and raised mound of earth with pits as per instruction for 1/4 Sec. Cor.
80,73	To Cor. to Secs. 29, 30, 31 and 32
	Sand broken. 3d rate

	West on a random line between Secs. 30 and 31
	Va. 14° 30' E.
40,00	Set temporary 1/4 Sec. Cor.
79,53	Intersect W. boundary of Township 24 chs. N. of Cor. to Secs. 30 and 31 from which Cor. I run N. 89° 50' E. on a true line between Secs. 30 and 31

Township 10 N. Range 14 W. 6th P.M.

Chs	
	Va. 14° 30' E.
39,53	Set post, deposited charred stake and raised mound of earth with pits as per instruction for 1/4 Sec. Cor.
79,53	To Cor. to Secs. 29, 30, 31 and 32
	Sand broken. 3d rate

	North between Secs. 29 and 30
	Va. 14° 30' E.
40,00	Set post, deposited charred stake and raised mound of earth with pits as per instruction for 1/4 Sec. Cor.
60,00	a Drain bears S.E.
80,00	Set post, deposited charred stake and raised mound of earth with pits as per instruction for Cor. to Secs. 19, 20, 29 and 30
	Sand broken. 3d rate

	East on a random line between Secs. 20 and 29
	Va. 14° 30' E.
12,75	a Drain bears S.
40,00	Set temporary 1/4 Sec. Cor.

Township 10 N. Range 14 W. 6th P.M.

Chs	
80.45	Intersect N. and S. line 3 chs. N. of Cor. to Secs. 20, 21, 28 and 29 from which Cor. I run N. 89° 59' W. on a true line between Secs. 20 and 29
	Var. 14° 30' E.
40.32	Set post, deposited charred stake and raised mound of earth with pits as per instructions for 1/4 Sec. Cor.
80.45	To Cor. to Secs. 19, 20, 29 and 30
	Land broken 3d rat
	West on a random line between Secs. 19 and 30
	Va. 14° 30' E.
40.00	Set temporary 1/4 Sec. Cor.
80.00	Intersect W. boundary of Township 21 chs. N. of Cor. to Secs. 19 and 30 from which Cor. I run
	N. 89° 51' E. on a true line between Secs. 19 and 30
	Va. 14° 30' E.
40.00	Set post deposited charred stake and raised mound of earth with pits as per instruction for 1/4 Sec. Cor.
80.00	To Cor. to Secs. 19, 30, 29 and 30

Township 10 N. Range 14 W. 6th P.M.

Chs	
	Land broken 3d rat
	North between Secs. 19 and 20
	Var. 14° 30' E.
40.00	Set post deposited charred stake and raised mound of earth with pits as per instructions for 1/4 Sec. Cor.
80.00	Set post deposited charred stake and raised mound of earth with pits as per instructions for Cor. to Secs. 17, 18, 19 and 20
	Land broken 3d rat
	East on a random line between Secs. 17 and 20
	Va. 14° 30' E.
1.40	A Drain beam S.
40.00	Set temporary 1/4 Sec. Cor.
44.00	A Drain beam S. W.
80.20	Intersect N. and S. line 16 chs. S. of Cor. to Secs. 16, 17, 20 and 21 from which Cor. I run
	S. 89° 53' W. on a true line between Secs. 17 and 20
	Va. 14° 30' E.
40.10	Set post deposited charred stake and

Township 10 N. Range 14 W. 6th P.M.

Chs	
	raised mound of earth with pits as per instruction for ¼ Sec. Cor.
80.00	To Cor. to Secs. 17, 18, 19 and 20
	Sand broken. 3d rate
	West on a random line between Secs. 18 and 19 Va. 14° 30' E.
38.40	A Drain bears N. E.
40.00	Set temporary ¼ Sec. Cor.
79.96	Intersect N. boundary of Township 20 chs. W. of Cor. to Secs. 18 and 19 from which Cor. I run N. 89° 51' E. on a true line between Secs. 18 and 19 Va. 14° 30' E.
39.96	Set post, deposited charred stake and raised mound of earth with pits as per instruction for ¼ Sec. Cor.
79.96	To Cor. to Secs. 17, 18, 19 and 20
	Sand broken. 3d rate
	North between Secs. 17 and 18 Va. 14° 30' E.
4.00	A Drain bears S. E.
40.00	Set post, deposited charred stake and

Township 10 N. Range 14 W. 6th P.M.

Chs	
	raised mound of earth with pits as per instruction for ¼ Sec. Cor.
80.00	Set post, deposited charred stake and raised mound of earth with pits as per instruction for Cor. to Secs. 7, 8, 17 and 18
	Sand broken. 3d rate
	East on a random line between Secs. 8 and 17 Va. 14° 30' E.
40.00	Set temporary ¼ Sec. Cor.
79.98	Intersect N. and S. line 4 chs. S. of Cor. to Secs. 8, 9, 16 and 17 from which Cor. I run S. 89° 58' W. on a true line between Secs. 8 and 17 Va. 14° 30' E.
39.99	Set post, deposited charred stake and raised mound of earth with pits as per instruction for ¼ Sec. Cor.
79.98	To Cor. to Secs. 7, 8, 17 and 18
	Sand broken. 3d rate
	West on a random line between Secs. 7 and 18 Va. 14° 30' E.
40.00	Set temporary ¼ Sec. Cor.

Township 10 N. Range 14 W. 6th P.M.

Chs	
55.10	a Drain bran N. E.
79.18	Intersect - N. boundary of Township 16 chs. S. of Cor. to Sec. 7 and 18 from which Cor. I run S. 89° 53' E. on a true line between Sec. 7 and 18 Va. 14° 30' E.
39.18	Set - post, deposited charred stake and raised mound of earth with pits as per instruction for 1/4 Sec. Cor.
79.18	To Cor. to Sec. 7, 8, 17, 18 Sand broken. 3d rate

North between Sec. 7 and 8

Va. 14° 30' E.

Chs	
40.00	Set - post, deposited charred stake and raised mound of earth with pits as per instruction for 1/4 Sec. Cor.
80.00	Set - post, deposited charred stake and raised mound of earth with pits as per instruction for Cor. to Sec. 5, 6, 7 and 8 Sand broken 3d rate

East on a random line between Sec. 5 and 8

Va. 14° 30' E

Township 10 N. Range 14 W. 6th P.M.

Chs	
40.00	Set - temporary 1/4 Sec. Cor.
80.00	Intersect - N. and S. line 6 chs. E. of Cor. to Sec. 4, 5, 8 and 9 from which Cor. I run S. 89° 57' W. on a true line between Sec. 5 and 8 Va. 14° 30' E.
40.00	Set - post, deposited charred stake and raised mound of earth with pits as per instruction for 1/4 Sec. Cor.
80.00	To Cor. to Sec. 5, 6, 7 and 8 Sand broken. 3d rate

West on a random line between Sec. 6 and 7

Va. 14° 30' E.

Chs	
40.00	Set - temporary 1/4 Sec. Cor.
48.10	a Drain bran N.
79.00	Intersect - W. boundary of Township 15 chs. N. of Cor. to Sec. 6 and 7 from which Cor. I run N. 89° 54' E. on a true line between Sec. 6 and 7 Va. 14° 30' E.
39.00	Set - post, deposited charred stake and raised mound of earth with pits as per instruction for 1/4 Sec. Cor.
79.00	To Cor. to Sec. 5, 6, 7 and 8

Township 10 N. Range 14 W. 6th P.M.

Chs	
	Land broken. 3d rate
	Work on a random line between Secs. 5 and 6 Va. 14° 30' E.
40,00	Set temporary 1/4 Sec. Cor.
73,00	a Drain bears N.E.
80,11	Intersect N. boundary of Township 42 N. R. 14 W. of Cor. to Secs. 5 and 6 from which Cor. I run S. 0° 18' W. on a true line between Secs. 5 and 6 Va. 14° 30' E.
40,11	Set post, deposited charred stake and raised mound of earth with pit in for instruction for 1/4 Sec. Cor.
80,11	To Cor. to Secs. 5, 6, 7 and 8
	Land broken. 3d rate
	Survey completed Sept. 12, 1866 by E. D. Hammond

General Description

The quality of the land in this Township is below the common average, there is but little Bottom, the Upland is broken and unfit for Cultivation. It is entirely destitute of Water and Timber and owing to the dryness of climate would render it profitless for any branch of Agriculture.

The grass is short and dried up

No Stone or minerals

List of Names

A list of the names of the individuals employed to assist in running, measuring or marking the lines and corners described in the foregoing field notes of Township No 10 N. of the Base line of Range No. 14 West of the 6th P.M. showing the respective capacities in which they acted

Lemuel M. Jones	Chainman
William H. Worly	Chainman
John Taylor,	Axman
Alex Nevin,	Flagman

Platted by [illegible]

D. L. Wade 18.66

Field Notes of the subdivision lines in Township 11 N. R 14 W of the 6th P.M. in the Territory of Nebraska Surveyed by George F. McClure Deputy Surveyor under his ~~joint~~ contract No 319 dated May 25th 1866,

Survey

Commenced August 18th 1866,
Completed August 24th 1866,

Examined by [illegible]
Approved by [illegible]
Completed [illegible]

Names and duties of Assistants

William Ward	Chainman
John Stout	Chainman
James H. McGranahan	Flagman and Cornerman

Township No. 11 S. **Range** No. 14 W. **6 P. M.**



To determine the proper adjustment of my Compass for subdividing this Township I commence at the Cor. to Townships 10 and 11 N. Ranges 13 and 14 West and run North on a blank line along the East boundary of Sec. 36

Var. 14 35 E.

39.97 To a point 2 lks E. of 1/4 Sec. Cor.

79.95 To a point 3 lks E. of Sec Cor.

To retrace this line or run parallel thereto My Compass must be adjusted to a Var. 14°36' E.

Subdivision Commenced Aug. 18th 1866

From the Cor. to Secs. 1, 2, 35 and 36 on the South boundary of the Township, I run

South between Secs 35 and 36

Var. 14°36' E.

08.86 Wagon Road bears E. N. E. and W. S. W.

4000 Set first deposited Charred Stake

Township 11 N. Range 14 W. 6th P. M.

raised mound of earth with pits
as per instruction for 1/4 Sec. Cor.
8000 Set post deposited charred stake
raised mound of earth with pits
as per instruction for Cor. to
Secs. 25. 26. 35 and 36
Land, rolling Soil 2nd rate

East on a random line between
Secs 25 and 36
Var. 14° 36' E
03.30 Wagon Road bears N. & S.
2937 Ravine bears N. N. E.
4000 Set post for temporary 1/4 Sec. cor.
80.46 Intersected E. Boundary 60 lks N.
of Cor. to Secs. 25 and 36
from which cor. I run
N. 89° 34 W. on a true line between
Secs. 25 and 36
Var. 14° 36 E.
40.23 Set post deposited charred stake

Township 11 N. Range 14 W. 6th P. M.

raised mound of earth with pits
as per instruction for 1/4 Sec. Cor.
80.46 The Cor. to Secs. 25. 26. 35 and 36.
Land, rolling Soil 2nd rate

North between Secs. 25 and 26
Var. 14° 16' E.
1400 Wagon Road bears E. S. E. & W. N. W.
4000 Set post deposited charred stake
raised mound of earth with pits
as per instruction for 1/4 Sec. cor.
8000 Set post deposited charred stake
raised mound of earth with pits
as per instruction for Cor. to
Secs. 23. 24. 25 and 26
Land, rolling Soil 2nd rate

East on a random line between
Secs. 24 and 25
Var. 14° 16 E.
2465 Ravine bears N. W. from N.

Township 11 N. Range 14 W. 6th P. M.

4000	Set post for temporary 1/4 Sec. cor.
8032	Intersected E. Boundary 22 lks N. of cor. to Secs 24 and 25 from which cor. I run N. 89°51' W. on a true line between Secs. 24 and 25 Va. 14°16' E.
4016	Set post deposited charred stake raised mound of earth with pits as per instruction for 1/4 Sec. cor.
8032	The cor. to Secs. 23, 24, 25 and 26 Land, rolling Soil 2d rate

North between Secs 23 and 24 Va. 14°16' E.

4000	Set post deposited charred stake raised mound of earth with pits as per instruction for 1/4 Sec. cor.
8000	Set post deposited charred stake raised mound of earth with pits as per instruction for cor.

Township 11 N. Range 14 W. 6th P. M.

	to Secs. 13, 14, 23 and 24 Land, rolling Soil 2d rate

East on a random line between Secs. 13 and 24 Va. 14°10' E.

1338	Ravine bear N. N. E.
4000	Set post for temporary 1/4 Sec. cor.
8043	Intersected E. Boundary 2 lks N. of cor. to Secs. 13 and 24 from which cor. I run N. 89°59' W. on a true line between Secs 13 and 24 Va. 14°10' E.
4022	Set post deposited charred stake raised mound of earth with pits as per instruction for 1/4 Sec. cor.
8043	The cor. to Secs. 13, 14, 23 & 24 Land, rolling Soil 2d rate

North between Secs. 13 and 14

Township 11 N. Range 14 W. 6th P.M.

Var. 14°00 E.

4000 Set post deposited charred stake raised mound of earth with pits as per instruction for 1/4 Sec. cor.

8000 Set post deposited charred stake raised mound of earth with pits as per instruction for cor. to Sec. 11, 12, 13 and 14

Land rolling Soil 2nd rate

East on a random line between Secs. 12 and 13.

Var. 14°10 E.

4000 Set post for temporary 1/4 Sec. cor.

5980 Ravine bears N.

8038 Intersected E. Boundary 19 lks N. of cor. to Secs. 12 and 13 from which cor. I run N. 89°52' W on a true line between Secs 12 and 13

Var. 14°10' E

Township 11 N. Range 14 W. 6th P.M.

4019 Set post deposited charred stake raised mound of earth with pits as per instruction for 1/4 Sec. cor.

8038 The cor. to Secs. 11, 12, 13 and 14

Land, rolling Soil 2nd rate

North between Secs 11 and 12.

Var. 14°00 E.

4000 Set post deposited charred stake raised mound of earth with pits as per instruction for 1/4 Sec. cor.

8000 Set post deposited charred stake raised mound of earth with pits as per instructions for cor. to Secs. 1, 2, 11 and 12

Land rolling Soil 2nd rate

East on a random line between Secs. 1 and 12.

Var. 14°00 E.

4000 Set post for temporary 1/4 Sec. cor.

Township 11 N. Range 14 W. 6th P.M.

8010	Intersected E. Boundary 3 lks N. of Cor. to Secs. 1 and 12. from which Cor. I run N. 89°59' W. on a true line between Secs. 1 and 12
	Va. 14°00' E.
4005	Set post deposited charred stake raised mound of earth with pits as per instruction for 1/4 Sec. Cor.
8010	The Cor. to Secs 1, 2, 11 and 12 Land rolling Soil 2d rate
	North on a random line between Secs. 1 and 2
	Va. 14°00' E
4000	Set post for temporary 1/4 Sec. Cor.
7965	Intersected N. Boundary 8 lks E. of Cor. to Secs 1 and 2 from which Cor. I run S. 0.03 E. on a true line between Secs 1 and 2

Township 11 N. Range 14 W. 6th P.M.

	Va. 14°00' E.
3965	Set post deposited charred stake raised mound of earth with pits as per instruction for 1/4 Sec. Cor.
7965	The Cor. to Secs 1, 2, 11 and 12. Land rolling Soil 2d rate
	Aug. 18th 1866
	North between Secs 34 and 35
	Va. 14°10' E.
4000	Set post deposited charred stake raised mound of earth with pits as per instruction for 1/4 Sec. Cor.
8000	Set post deposited charred stake raised mound of earth with pits as per instruction for Cor. to Secs. 26, 27, 34 and 35 Land, rolling Soil 2d rate
	East on a random line between Secs. 26 and 35

Township 11 N. Range 14 W. 6th P.M.

Va. 14 16 E.

4000 Set post for temporary 1/4 Sec. cor.

8014 Intersected N. & S. line 34 lks S. of cor. to Secs. 25, 26, 35 and 36 from which cor. I run S. 89° 45' W. on a true line between Secs. 26 and 35

Va. 14° 16 E.

4007 Set post deposited charred stake raised mound of earth with pits as per instruction for 1/4 Sec. cor.

8014 The cor. to Secs. 26, 27, 34 and 35
Land, rolling Soil 2d rate

North between Secs 26 and 27

Va. 14° 10' E

4000 Set post deposited charred stake raised mound of earth with pits as per instruction for 1/4 Sec. cor.

8000 Set post deposited charred stake raised mound of earth with pits

Township 11 N. Range 14 W. 6th P.M.

as per instruction for cor. to Secs. 22, 23, 26 and 27
Land, rolling Soil 2d rate

√ East on a random line between Secs. 23 and 26

Va. 14° 16' E.

4000 Set post for temporary 1/4 Sec. cor.

68.00 Wagon Road betw. S. E. & N. W.

8046 Intersected N. & S. line 41 lks S. of cor. to Secs. 23, 24, 25 and 26 from which cor. I run S. 89° 42 W. on a true line between Secs 23 and 26

Va. 14° 16 E

4023 Set post deposited charred stake raised mound of earth with pits as per instruction for 1/4 Sec. cor.

8043 The cor. to Secs. 22, 23 26 and 27
Land rolling Soil 2d rate

Township 11 N. Range 14 W. 6th P.M.

North between Secs 22 & 23
Var 14°10' E.

40.00 Set post deposited charred stake raised mound of earth with pits as per instruction for 1/4 Sec. cor.

80.00 Set post deposited charred stake raised mound of earth with pits as per instruction for Cor. to Secs. 14, 15, 22 and 23
Land rolling Soil 2d rate

East on a random line between Secs. 14 and 23
Var 14°16' E

39.16 Wagon Road bears S.

40.00 Set post for temporary 1/4 Sec. cor

80.60 Intersected N. & S line 29 lks S. of cor. to Secs 13, 14, 23 and 24 from which cor. I run S. 89°48' W. on a true line between Secs. 14 and 23

Township 11 N. Range 14 W. 6th P.M.

Var 14°16' E

40.30 Set post deposited charred stake raised mound of earth with pits as per instruction for 1/4 Sec. cor.

80.60 The cor. to Secs. 14, 15, 22 and 23.
Land, rolling Soil 2d rate

North between Secs 14 and 15
Var 14°00 E

40.00 Set post deposited charred stake raised mound of earth with pits as per instruction for 1/4 Sec. cor.

80.00 Set post deposited charred stake raised mound of earth with pits as per instruction for Cor. to Secs. 10, 11, 14 and 15
Land rolling Soil 2d rate

East on a random line between Secs. 11 and 14
Var 14°16' E.

Township 11 N. Range 14 W. 6th P.M.

2250	Wagon Road bears S & N.
4000	Set post for temporary 1/4 Sec. Cor.
8038	Intersected N. & S. line 22 lks S. of Cor. to Secs. 11, 12, 13, & 14 from which Cor. I run S 89° 51' W on a true line between Secs 11 and 14
	Va. 14° 16' E.
4019	Set post deposited charred stake raised mound of earth with pits as per instruction for 1/4 Sec. Cor.
8038	The Cor. to Secs. 10, 11, 14, and 15
	Land rolling Soil 2d rate

	North between Secs 10 and 11
	Va. 13° 50' E.
4000	Set post deposited charred stake raised mound of earth with pits as per instruction for 1/4 Sec. Cor.
8000	Set post deposited charred stake raised mound of earth with pits

Township 11 N. Range 14 W. 6th P.M.

	as per instruction for Cor. to Secs. 2, 3, 10 and 11
	Land, rolling Soil 2d rate

	East on a random line between Secs. 2 and 11
	Va. 14° 16' E.
1750	Wagon Road bears N. & S.
4000	Set post for temporary 1/4 Sec. Cor.
8017	Intersected N. & S. line 13 lks N. of Cor. to Secs. 1, 2, 11 and 12. from which Cor. I run N. 89° 54' W. on a true line between Secs 2 and 11
	Va. 14° 16' E.
4008	Set post deposited charred stake raised mound of earth with pits as per instruction for 1/4 Sec. Cor.
8017	The Cor. to Secs. 2, 3, 10 and 11
	Land rolling Soil 2d rate

Township 11 N. Range 14 W. 6th P.M.

North on a random line between
Secs. 2 and 3
Var. 13°30' E

4000 Set post for temporary 1/4 Sec. cor.
7100 Wagon Road bears S. S E.
7930 Intersected N Boundary at cor.
to Secs. 2 and 3.
from which cor. I run
South on a true line between
Secs 2 and 3
Var. 13°30' E.

3930 Set post deposited charred stake
raised mound of earth with pits
as per instruction for 1/4 Sec. cor
7930 The cor. to Secs 2, 3, 10 and 11.
Land rolling Soil 2nd rate
Aug. 20th 1866

North between Secs 33 & 34
Var. 14°10' E.

4000 Set post deposited charred stake

Township 11 N. Range 14 W. 6th P.M.

raised mound of earth with pits
as per instruction for 1/4 Sec cor
8000 Set post deposited charred stake
raised mound of earth with pits
as per instruction for cor. to
Secs 27, 28, 33 and 34
Land rolling Soil 2nd rate

East on a random line between
Secs. 27 and 34
Var. 14° 10' E

4000 Set post for temporary 1/4 Sec. cor.
7960 Intersected A & S. line 20 lks N.
of cor. to Secs. 26, 27, 34 and 35
from which cor. I run
N 89°51' W. on a true line between
Secs. 27 and 34
Var. 14°10' E.

3980 Set post deposited charred stake
raised mound of earth with pits
as per instruction for 1/4 Sec. cor.

Township 11 N. Range 14 W 6th P.M.

7960	The cor. to Secs. 27, 28, 33 and 34 Land rolling Soil 2nd rate
	North between Secs 27 & 28 Var. 14° 10' E.
4000	Set post deposited charred stake raised mound of earth with pits as per instruction for 1/4 Sec. cor.
8000	Set post deposited charred stake raised mound of earth with pits as per instruction for cor. to Secs. 21, 22, 27 and 28. Land, rolling Soil 2nd rate
	East on a random line between Secs 22 and 27. Var. 14° 10' E
4000	Set post for temporary 1/4 Sec. cor.
7920	Intersected N. & S. line 61 lks W. of cor. to Secs. 22 23 26 & 27. from which cor. I run

Township 11 N. Range 14 W. 6th P.M.

	N. 89° 34' W. on a true line between Secs 22 & 27 Var. 14° 10' E
3960	Set post deposited charred stake raised mound of earth with pits as per instruction for 1/4 Sec. cor.
7920	The cor. to Secs 21, 22, 27 & 28. Land, rolling Soil 2nd rate
	North between Secs 21 & 22 Var. 14° 10' E.
4000	Set post deposited charred stake raised mound of earth with pits as per instruction for 1/4 Sec. cor
8000	Set post deposited charred stake raised mound of earth with pits as per instruction for cor. to Secs. 15 16 21 and 22. Land, rolling Soil 2nd rate
	East on a random line between

Township 11 N. Range 14 W. 6th P.M.

Secs. 15 and 22
Var. 14°10' E

4000 Set post for temporary 1/4 Sec. cor.
7987 Intersected N. & S. line 37 lks N.
of cor to Secs. 14, 15, 22 & 23
from which cor I run
N 89° 44' W. on a true line between Secs 15 an 22
Var. 14°10 E.

3994 Set post deposited charred stake
raised mound of earth with pits
as per instruction for 1/4 Sec. cor.
7987 The cor, to Secs. 15, 16, 21 and 22.
Land, rolling Soil 2d rate

North between Secs 15 and 16
Var. 14°00' E.

4000 Set post deposited charred stake
raised mound of earth with pits
as per instruction for 1/4 Sec. cor.
8000 Set post deposited charred stake

Township 11 N. Range 14 W. 6th P.M.

raised mound of earth with pits
as per instruction for cor. to
Secs. 9, 10, 15 and 16
Land, rolling Soil 2d rate

East on a random line between
Secs. 10 and 15
Var. 14°10' E.

3115 Ravine bears N. E.
4000 Set post for temporary 1/4 Sec. cor.
8014 Intersected N. & S. line 45 lks N.
of cor. to Secs. 10, 11, 14 and 15
from which cor. I run
N 89°41' W. on a true line between
Secs 10 and 15
Var. 14°10 E.

4007 Set post deposited charred stake
raised mound of earth with pits
as per instruction for 1/4 Sec. cor.
8014 The cor. to Secs. 9, 10, 15 and 16
Land rolling Soil 2d rate

Township 11 N. Range 14 W. 6th P.M.

North between Secs 9 & 10
Var. 13° 50' E.

4000 Set post deposited charred stake raised mound of earth with pits as per instruction for 1/4 Sec. cor
5400 Ravine bears N.E.
8000 Set post deposited charred stake raised mound of earth with pits as per instruction for cor to Secs 3, 4, 9 and 10
Land rolling Soil 2nd rate

East on a random line between Secs. 3 and 10
Var. 14° 10' E.

815 Ravine bears N.W.
4000 Set post for temporary 1/4 Sec. cor.
8050 Intersected N. & S. line 56 lks N. of cor. to Secs. 2, 3, 10 and 11 from which cor. I run N. 89° 36' W. on a true line between

Township 11 N. Range 14 W. 6th P.M.

Secs 3 and 10
Var. 14° 10' E.

4025 Set post deposited charred stake raised mound of earth with pits as per instruction for 1/4 Sec. cor.
8050 The cor. to Secs. 3, 4, 9 and 10
Land rolling Soil 2nd rate

North on a random line between Secs. 3 and 4
Var. 13° 50' E.

4000 Set post for temporary 1/4 Sec. cor.
5400 Ravine bears N.E.
7952 Intersected N. Boundary 88 lks W. of cor. to Secs. 3 and 4 from which cor. I run S. 38 W. on a true line between Secs 3 and 4
Var. 13° 50' E.

3952 Set post deposited charred stake raised mound of earth with pits

Township 11 N. Range 14 W. 6th P. M.

as per instruction for 1/4 Sec cor
7952 The cor. to Secs. 3, 4, 9 and 10
Land, rolling Soil 2nd rate
Aug. 21st 1866

North between Secs 32 & 33
Va. 14° 10' E.
4000 Set post deposited charred stake
raised mound of earth with pits
as per instruction for 1/4 Sec cor
8000 Set post deposited charred stake
raised mound of earth with
pits as per instruction for cor.
to Secs. 28, 29, 32 and 33.
Land rolling Soil 2nd rate

East bet. a random line bet-
ween Secs 28 and 33
Va. 14° 10' E
4000 Set post for temporary 1/4 Sec. cor.
8000 Intersected N. & S. line 61 lks N.

Township 11 N. Range 14 W. 6th P. M.

of cor. to Secs. 27, 28, 33 & 34
from which cor. I run
N. 89 34 W. on a true line
between Secs 28 and 33
Va. 14° 10' E
4000 Set post deposited charred stake
raised mound of earth with pits
as per instruction for 1/4 Sec. cor.
8000 The cor. to Secs. 28, 29, 32 and 33
Land rolling Soil 2nd rate

North between Secs 28 and 29.
Va. 14 36 E.
4000 Set post deposited charred stake
raised mound of earth with pits
as per instruction for 1/4 Sec. cor.
7320 Ravine bears N. E.
7340 Same Ravine bears N. W.
8000 Set post deposited charred stake
raised mound of earth with pits
as per instruction for cor to

Township 11 N. Range 14 W. 6 P.M.

to Secs. 20, 21, 28, and 29
Land, gently rolling Soil 2nd rate

East on a random line between
Secs 21 and 28
Var 13°24' E.

4000 Set post for temporary 1/4 Sec. cor.
8062 Intersected N. & S. line 24 lks W.
of cor. to Secs. 21, 22, 27 and 28
from which cor. I run
N. 89°50' W. on a true line between
Secs. 21 and 28.
Var 13°44' E.

4031 Set post deposited charred stake
raised mound of earth with pits
as per instruction for 1/4 Sec. cor.
8062 The cor. to Secs. 20, 21, 28 & 29
Land, rolling Soil 2nd rate

North between Secs 20 & 21
Var 14°00' E

Township 11 N. Range 14 W. 6th P.M.

308 Ravine bears E.
647 Same Ravine bears W.
2585 Same Ravine bears N.E.
4000 Set post deposited charred stake
raised mound of earth with pits
as per instruction for 1/4 Sec. cor.
5723 Same Ravine bears S.W. con-
taining pools of water
5992 Same Ravine bears N.E.
6614 Same Ravine bears N.W.
7325 Same Ravine bears N.E.
7550 Same Ravine bears W.
7780 Same Ravine bears E.
8000 Set post deposited charred stake
raised mound of earth with pits
as per instruction for cor. to
Secs 16 17, 20 and 21
Land nearly level Soil 1st rate

East on a random line between
Secs. 16 and 21

Township 11 N. Range 14 W 6th P.M.

Var. 13° 44 E.

748 Ravine bears N.

4000 Set post for temporary 1/4 Sec. cor.

8030 Intersected N. & S. line 78 lks W. of cor. to Secs. 15 16 21 and 22, from which cor. I run N. 89. 27 W. on a true line between Secs 16 and 21

Var. 13° 44 E

4014 Set post deposited charred stake raised mound of earth with pits as per instruction for 1/4 Sec. cor

8030 The cor. to Secs. 16, 17, 20 & 21 Land, rolling Soil 2nd rate

---

North between Secs 16 & 17

Var. 13° 45 E.

2300 Ravine bears N. E.

4000 Set post deposited charred stake raised mound of earth with pits as per instruction for 1/4 Sec. cor.

Township 11 N. Range 14 W. 6th P.M.

8000 Set post deposited charred stake raised mound of earth with pits as per instruction for cor to Secs. 8, 9, 16 and 17. Land, rolling Soil 2nd rate

---

East on a random line between Secs 9. and 16

Var. 13° 44 E.

4000 Set post for temporary 1/4 Sec. cor.

5634 Ravine bears N.

8072 Intersected N. & S. line 84 lks W. of cor. to Secs. 9, 10, 15 and 16 from which cor. I run N. 89. 24 W. on a true line between Secs. 9. and 16

Var. 13° 44 E.

4036 Set post deposited charred stake raised mound of earth with pits as per instruction for 1/4 Sec. cor.

8072 The cor. to Secs 8, 9, 16 & 17 Land rolling Soil 2nd rate

Township 11 N. Range 14 W. 6th P.M.

North between Secs. 8 and 9
Va. 13°15' E.

4000 Set post deposited charred stake raised mound of earth with pits as per instruction for 1/4 Sec. Cor.

8000 Set post deposited charred stake raised mound of earth with pits as per instruction for Cor. to Secs. 4, 5, 8 and 9.
Land rolling Soil 2d rate

East on a random line between Secs 4 and 9.
Va. 13°44' E

4000 Set post for temporary 1/4 Sec. Cor.

8008 Intersected N. B.L. line 60 lks N. of Cor. to Secs 3, 4, 9, and 10 from which Cor. I run N. 89°34' W. on a true line between Secs 4 and 9
Va. 13°44' E

Township 11 N. Range 14 W. 6th P.M.

4004 Set post deposited charred stake raised mound of earth with pits as per instruction for 1/4 Sec. Cor.

8008 The Cor. to Secs. 4, 5, 8 and 9.
Land, rolling Soil 2d rate

North on a random line between Secs. 4 and 5
Va. 13°00' E.

4000 Set post for temporary 1/4 Sec. Cor.

7992 Intersected N. Boundary 32 lks W. of Cor. to Secs 4 and 5 from which Cor. I run S. 0, 14 W. on a true line between Secs. 4 and 5.
Va. 13°00 E.

3992 Set post deposited charred stake raised mound of earth with pits as per instruction for 1/4 Sec. Cor.

7992 The Cor. to Secs. 4, 5, 8 and 9.
Land rolling Soil 2d rate
Aug. 22d 1866

Township 11 N. Range 14 W. 6th P.M.

North between Secs 31 & 32.
Va 14°40' E.

4000 Set post deposited charred stake raised mound of earth with pits as per instruction for 1/4 Sec. cor.

8000 Set post deposited charred stake raised mound of earth with pits as per instruction for cor. to Secs 29. 30. 31. and 32.
Land rolling Soil 2nd rate

East on a random line between Secs. 29 and 32.
Va 13°44' E.

4000 Set post for temporary 1/4 Sec. cor.
6225 Ravine bears N. E.
8022 Intersected N. & S. line 50 lks S. of cor. to Secs. 28. 29. 32 and 33 from which cor. I run S. 89° 39 W. on a true line between Secs. 29 and 32

Township 11 N. Range 14 W. 6th P.M.

Va 13°44 E.

4011 Set post deposited charred stake raised mound of earth with pits as per instruction for 1/4 Sec. cor.
8022 The cor. to Secs 29. 30. 31 & 32
Land rolling Soil 2nd rate

West on a random line between Secs 30 and 31
Va 13°44 E.

4000 Set post for temporary 1/4 Sec. cor.
7895 Intersected W. Boundary 42 lks S. of cor. to Secs. 30 and 31 from which cor I run S 89°42 E. on a true line between Secs 30 and 31
Va 13°44 E.

3895 Set post deposited charred stake raised mound of earth with pits as per instruction for 1/4 Sec cor.
7895 The cor. to Secs. 29. 30. 31 & 32
Land, rolling Soil 2nd rate

Township 11 N. Range 14 W. 6th P.M.

North between Secs 29 & 30.
Va. 14° 10' E

4000 Set post deposited charred stake raised mound of earth with pits as per instruction for 1/4 Sec. cor.
8000 Set post deposited charred stake raised mound of earth with pits as per instruction for cor to Secs. 19. 20 29. and 30
Land, rolling Soil 2d rate

East on a random line between Secs. 20 and 29.
Va. 13° 44' E
4000 Set post for temporary 1/4 Sec. cor.
7330 Rankin bears N.
8014 Intersected N. & S. line 20 lks S. of cor. to Secs. 20, 21, 28, & 29. from which cor. I run S. 89° 57' W. on a true line between Secs. 20 and 29.

Township 11 N. Range 14 W 6th PM

Va. 13° 44 E.
4007 Set post deposited charred stake raised mound of Earth with pits as per instruction for 1/4 Sec. cor.
8014 The cor. to Secs. 19. 20. 29. & 30.
Land, rolling Soil 2d rate

West on a random line between Secs. 19. and 30
Va. 13° 14 E.
4000 Set post for temporary 1/4 Sec. cor.
7888 Intersected W Boundary 40 lks S. of cor. to Secs 19 and 30 from which cor. I run S. 89° 43 E. on a true line between Secs 19 and 30.
Va. 13° 14 E
✓ 3888 Set post deposited charred stake raised mound of earth with pits as per instruction for 1/4 Sec. cor.
7888 The cor. to Secs. 19. 20. 29 & 30
Land rolling Soil 2d rate

Township 11 N. Range 14 W. 6th P.M.

North between Secs. 19 & 20
Var. 13° 45' E.

4000 Set post deposited charred stake raised mound of earth with pits as per instruction for 1/4 Sec. cor.

8000 Set post deposited charred stake raised mound of earth with pits as per instruction for cor. to Secs. 17. 18. 19. and 20.

Land, rolling Soil 2nd rate.

East on a random line between Secs 17. and 20
Var. 13° 44' E

4000 Set post for temporary 1/4 Sec. cor.

8026 Intersected N. & S. line 72 lks N. of cor. to Secs. 16, 17, 20 & 21 from which cor. I run N. 89° 29' W on a true line between Secs. 17. and 20
Var. 13° 44' E.

Township 11 N. Range 14 W. 6th P.M.

4013 Set post deposited charred stake raised mound of earth with pits as per instruction for 1/4 Sec. cor.

8026 The cor. to Secs. 17. 18. 19. and 20
Land rolling Soil 2nd rate

West on a random line between Secs. 18 and 19.
Var. 13° 44' E.

4000 Set post for temporary 1/4 Sec. cor.

6000 Running bears N.E.

7879 Intersected W. Boundary 92 lks S. of cor. to Secs. 18. and 19 from which cor. I run S. 89. 21' E on a true line between Secs 18 and 19.
Var. 13° 44' E.

3879 Set post deposited charred stake raised mound of earth with pits as per instruction for 1/4 Sec. cor.

7879 The cor. to Secs. 17. 18. 19. and 20

Township 11 N. Range 14 W. 6th P.M.

	Land rolling Soil 2d rate Aug. 23d 1866
	North between Secs 17 & 18 Vn 13°30' E
2325	Runs bear E.
4000	Set post deposited charred stake raised mound of earth with pits as per instruction for 1/4 Sec. cor.
8000	Set post deposited charred stake raised mound of earth with pits as per instruction for cor. to Secs. 7, 8, 17, and 18 Land rolling Soil 2d rate
	East on a random line between Secs. 8 and 17. Vn 13°44' E.
4000	Set post for temporary 1/4 Sec. cor.
8011	Intersected N. B. line 60 lks N. of cor. to Secs. 8, 9, 16 & 17

Township 11 N. Range 14 W. 6th P.M.

	from which cor. I run N. 89° 34' W. on a true line between Secs 8 and 17. Vn 13°44' E.
4005	Set post deposited charred stake raised mound of earth with pits as per instruction for 1/4 Sec. cor.
8011	The cor. to Secs. 7, 8, 17 and 18. Land rolling Soil 2d rate
	West on a random line between Secs. 7 and 18. Vn 13°44' E.
4000	Set post for temporary 1/4 Sec. cor.
7883	Intersected W. Boundary 80 lks S. of cor. to Secs 7 & 18. from which cor. I run S 89° 26' E. on a true line between Secs 7, and 18. Vn 13°44' E.
3883	Set post deposited charred stake

Township 11 N. Range 14 W. 6th P.M.

raised mound of earth with pits
as per instruction for 1/4 Sec cor
7883 The cor. to Secs 7, 8, 17, & 18.
Land rolling Soil 2nd rate

North between Secs 7 & 8.
Var 13°40' E.
4000 Set post deposited charred stake
raised mound of earth with pits
as per instruction for 1/4 Sec. cor.
8000 Set post deposited charred stake
raised mound of earth with pits
as per instruction for cor. to
Secs 5, 6, 7, and 8.
Land, rolling Soil 2nd rate

East on a random line between
Secs 5 and 8.
Var 13°44' E.
4000 Set post for temporary 1/4 Sec. cor.
8000 Intersected W. & S. line 41 lks N.

Township 11 N. Range 14 W. 6th P.M.

of cor. to Secs. 4, 5, 8, and 9.
from which cor. I run
N. 89°42' W. on a true line between
Secs. 5 and 8
Var 13°44' E.
4000 Set post deposited charred stake
raised mound of earth with pits
as per instruction for 1/4 Sec. cor.
8000 The cor. to Secs. 5, 6, 7 and 8
Land, rolling Soil 2nd rate

---

v West on a random line between
Secs. 6 and 7
Var 13°44' E.
1585 Ravine bears N.
4000 Set post for temporary 1/4 Sec. cor.
7886 Intersected W. Boundary 62 lks S.
of cor. to Secs 6 and 7.
from which cor. I run
S. 89°33' E on a true line between
Secs 6 and 7

Township 11 N. Range 14 W. 6th P.M.

Va 13°44' E.

3886 Set post deposited charred stake raised mound of earth with pits as per instruction for 1/4 Sec. cor.

7886 The cor. to Secs. 5.6.7. and 8

Land, rolling Soil 2nd rate

North on a random line between Secs 5 and 6

Va 13°00 E

4000 Set post for temporary 1/4 Sec. cor.

7978 Intersected N. Boundary 4 lks W. of cor. to Secs 5 and 6 from which cor. I run S. 0 0 2 W. on a true line between Secs. 5 and 6.

Va 13°00 E

3978 Set post deposited charred stake raised mound of earth with pits as per instruction for 1/4 Sec. cor.

7978 The cor. to Secs. 5.6. 7. and 8.

Township 11 N. Range 14 W. 6th P.M.

Land rolling Soil 2nd rate

August 24th 1866.

General Description

The land in this Township is mostly high rolling prairie. 2nd rate quality. It is entirely destitute of Timber. There is a scarcity of water. We found only pools of stagnant water on the line between Secs. 20 and 21.

List of Names

A list of the Names of the individuals employed to assist in running, Measuring, or Marking the lines and Corners described in the foregoing field notes of Township No. 11 North of the base line of Range No. 14 West of the 6th Principal Meridian, Showing the respective capacities in which they acted

William Ward, Chainman.
John Stout, Chainman.
James H. McGranahan, Flagman and Cornerman

D. L. Hand 6

Field Notes of the subdivision lines in Township 12 N. R 14 W of the 6th P.M. in the Territory of Nebraska Surveyed by George F. McClure Deputy Surveyor, under his Contract No 319, bearing date the 25th day of May, 1866.

Survey
Commenced August 27th 1866
Completed September 1st 1866.

Examined by H. C. S.
Platted Mar 3 1868
Comp. Ch. 6.

Names and duties of Assistants

William Ward — Chainman

John Stout — Chainman

James H McGranahan } Flagman and Cornerman

Township No 12 N. Range No 14 W. 6 P. M.

6	48	5	54	4	26	3	16	2	9	1
47		46		33		25		16		8
7	45	8	32	9	23	10	15	11	7	12
45		44		31		23		14		6
18	43	17	30	16	21	15	14	14	5	13
42		41		29		21		13		5
19	40	20	29	21	20	22	12	23	4	24
39		38		28		19		12		3
30	37	29	28	28	19	27	11	26	3	25
36		35		27		18		10		2
31	35	32	26	33	18	34	10	35	1	36

To determine the proper adjustment of my Compass for subdividing this Township, I commence at the Corner to Townships 11 and 12 North, Ranges 13 and 14 West, and run North on a blank line along the East boundary of Sec. 36.

Var. 14° 00 East

4003 To a point 15 lks W. of 1/4 Sec. Cor

80.04 To a point 32 lks W. of Cor to Sec 25 & 36

To retrace this line or run parallell thereto My Compass must be adjusted to a Var. of 13° 46' E

Subdivision commenced aug 27th 1866

From the Cor. to Secs 1. 2. 35 and 36 on the South boundary of the Township I run North between Secs. 35 and 36

Var. 13° 46' E.

4000 Set post deposited charred stake

Township 12 N. Range 14 W. 6th P.M.

raised mound of earth with pits
as per instruction for 1/4 Sec. Cor.
8000 Set post deposited charred stake
raised mound of earth with pits
as per instruction for Cor. to
Secs. 25. 26. 35 and 36
Land gently rolling Soil 2nd rate

East on a random line between
Secs. 25 and 36

Var. 13° 46' E

4000 Set post for temporary 1/4 Sec. Cor.
6648 Drain bears N.E. at the Drain
Enter bottom bears N.E. and S.W.
7614 Same Drain containing pools
of water bears S.E.
7993 Intersected E. Boundary 44 lks N.
of Cor. to Secs. 25 and 36
from which Cor. I run
N. 89° 41' W. on a true line between
Secs. 25 and 36

Township 12 N. Range 14 W. 6th P.M.

Var. 13° 46' E.

3996 Set post deposited charred stake
raised mound of earth with pits
as per instruction for 1/4 Sec. Cor.
7993 The Cor. to Secs. 25. 26. 35 and 36
Land, rolling Soil 2nd rate

North between Secs. 25 and 26

Var. 13° 46' E.

3000 Drain bears E.
4000 Set post deposited charred stake
raised mound of earth with pits
as per instruction for 1/4 Sec. Cor.
8000 Set post deposited charred stake
raised mound of earth with pits
as per instruction for Cor. to
Secs. 23. 24. 25. and 26.
Land rolling Soil 2nd rate

East on a random line between
Secs 24 and 25

Var. 13° 46' E

Township 12 N. Range 14 W. 6th P.M.

4000	Set post for temporary 1/4 Sec. cor.
7967	Intersected E. Boundary 38 lks N. of cor. to Secs. 24 and 25 from which cor. I run N. 89° 35' W. on a true line between Secs. 24 and 25
	Va. 13° 46' E
3988	Set post deposited charred stake raised mound of earth with pits as per instruction for 1/4 Sec. cor.
7967	The cor. to Secs 23. 24 25 and 26 Land rolling Soil 2d rate
	North between Secs. 23 and 26
	Va. 13° 46' E
4000	Set post deposited charred stake raised mound of earth with pits as per instruction for 1/4 Sec. cor.
8000	Set post deposited charred stake raised mound of earth with pits as per instruction for cor. to

Township 12 N. Range 14 W. 6th P.M.

	to Secs. 13. 14. 23 and 24 Land rolling Soil 2d rate
	East on a random line between Secs. 13 and 24
	Va. 13° 46' E.
4000	Set post for temporary 1/4 Sec. cor.
7940	Intersected N. Boundary 28 lks N. of cor. to Secs. 13 and 24 from which cor. I run N. 89° 48' W. on a true line between Secs. 13 and 24
	Va. 13° 46' E.
3970	Set post deposited charred stake raised mound of earth with pits as per instruction for 1/4 Sec. cor.
7940	The cor. to Secs. 13 14 23 and 24 Land rolling Soil Sandy 3d rate
	North between Secs. 13 and 14
	Va. 13° 46' E

Township 12 N. Range 14 W. 6th P.M.

4000	Set post deposited charred stake raised mound of earth with pits as per instruction for 1/4 Sec Cor
8000	Set post deposited charred stake raised mound of earth with pits as per instruction for Cor, to Secs. 11, 12, 13, and 14 Land, hilly and Sandy Soil 3rd rate
	East on a random line between Secs. 12 and 13. Va. 13° 46' E.
4000	Set post for temporary 1/4 Sec, Cor.
7974	Intersected E. Boundary 10 lks N. of Cor. to Secs. 12 and 13 from which Cor. S mm N. 89° 56' W. on a true line between Secs. 12 and 13 Va. 13° 45' E
3987	Set post deposited charred stake raised mound of earth with pits

Township 12 N. Range 14 W. 6th P.M.

	as per instruction for 1/4 Sec. Cor.
7974	1/4 Cor. to Secs. 11, 12, 13 and 14 Land, hilly Soil Sandy 3rd rate
	North between Secs. 11 and 12 Va. 13° 45' E.
4000	Set post deposited charred stake raised mound of earth with pits as per instruction for 1/4 Sec. Cor.
4300	Leave upland and enter bottom land E. & W.
7655	South branch Loupe Fork, 2 rods wide mm E (Water not 2 feet deep to prevent chaining across) banks skirted with timber
8000	Set post deposited charred stake raised mound of earth with pits as per instruction for Cor, to Secs. 1, 2, 11 and 12 Land, upland Soil Sandy 3rd rate bottom level Soil 2nd rate Timber Cottonwood Elm & Willow Undergrowth Same and Vines

Township 12 N. Range 14 W. 6th P.M.

East on a random line between Secs. 1 and 12

Var. 13° 45' E

1700 Enter timber bearg E.N.E. & W.S.W.

3250 South branch Loupe Fork 80 lks. wide runs E.N.E. (water not ~~too~~ 20 deep to prevent chaining across) 6.60 chs. At the River Leave timber Enter Prairie bearg E.N.E. & W.S.W.

4000 Set post for temporary 1/4 Sec Cor.

4400 Enter timber bearg N.W. and S.E.

6061 South branch Loupe Fork 80 lks. wide runs E.S.E. (water not ~~too~~ 20 deep to prevent chaining across) ~~runs E.S.E.~~

7200 South branch Loupe Fork 80 lks. wide runs N.E. (water not ~~too~~ 20 deep to prevent chaining across)

8000 Intersected E. Boundary at Cor. to Secs. 1 and 12 from which Cor. I run West on a true line between Secs. 1 and 12

Var. 13° 45' E.

Township 12 N. Range 14 W 6th P.M.

4000 Set post deposited charred stake raised mound of earth with pits as per instruction for 1/4 Sec. Cor.

8000 The Cor. to Secs. 12, 11 and 12 Land nearly level Soil 1st rate Timber Cottonwood and Willow undergrowth Same and Vine

North on a true line between Secs. 1 and 2.

Var. 13° 45' E

1900 Leave bottom and enter upland bearg E. & W.

4000 Set post deposited charred stake raised mound of earth with pits as per instruction for 1/4 Sec. Cor.

8064 Intersected 3rd Standard Parallel N. 32.91 chs. E. of Standard Cor to Secs 31 and 36 Set post deposited charred stake raised mound of earth with pits as per instruction for

Township 12 N. Range 14 W. 6th P.M.

	Closing Cor. to Secs. 1 and 2
	Land Bottom level Soil 1st rate
	Upland rolling Soil 2nd rate
	Aug. 27th 1866
	North between Secs. 34 and 35
	Vn. 13°45' E
4000	Set post deposited charred stake
	raised mound of earth with pits
	as per instruction for 1/4 Sec. cor.
8000	Drain bears E.
8000	Set post deposited charred stake
	raised mound of earth with pits
	as per instruction for cor. to
	Secs. 26, 27, 34 and 35
	Land, nearly level Soil 2nd rate
	East on a random line between
	Secs. 26 and 35
	Vn. 13°45' E
4000	Set post for temporary 1/4 Sec. cor.

Township 12 N. Range 14 W. 6th P.M.

3380	Drain bears N. E.
8018	Intersected N. & S. line 38 lks N.
	of cor. to Secs. 25, 26, 35 and 36
	from which cor. I run
	N. 89°44' W. on a true line between
	Secs. 26 and 35
	Vn. 13°45' E
4009	Set post deposited charred stake
	raised mound of earth with pits
	as per instruction for 1/4 Sec. cor.
8018	The cor. to Secs 26, 27, 34 and 35
	Land, nearly level Soil 2nd rate
	North between Secs. 26 and 27
	Vn. 13°45' E.
4000	Set post deposited charred stake
	raised mound of earth with pits
	as per instruction for 1/4 Sec. cor.
8000	Set post deposited charred stake
	raised mound of earth with pits
	as per instruction for cor.

Township 12 N. Range 14 W. 6th P.M.

to Secs. 22, 23, 26 and 27
Land rolling Soil 2nd rate

East on a random line between
Secs. 23 and 26
Var. 13°45' E.

4000 Set post for temporary 1/4 Sec. cor.
7993 Intersected N. & S. line 58 lks N.
of cor. to Secs. 23, 24, 25 and 26
from which cor. I run
N. 89°35' W. on a true line between
Secs. 23 and 26
Var. 13°45' E.

3997 Set post deposited charred stake
raised mound of earth with pits
as per instruction for 1/4 Sec. cor.
7993 The cor. to Secs. 22, 23, 26 and 27
Land, rolling Soil 2nd rate

North between Secs. 22 and 23
Var. 13°45' E.

Township 12 N. Range 14 W. 6th P.M.

4000 Set post deposited charred stake
raised mound of earth with pits
as per instruction for 1/4 Sec. cor.
8000 Set post deposited charred stake
raised mound of earth with pits
as per instruction for cor. to
Secs. 14, 15, 22 and 23
Land rolling and Sandy Soil 3rd rate

East on a random line between
Secs. 14 and 23
Var. 13°45' E

4000 Set post for temporary 1/4 Sec. cor.
7984 Intersected N. & S. line 62 lks N.
of cor. to Secs. 13, 14, 23 and 24
from which cor. I run
N. 89°33' W. on a true line between
Secs. 14 and 23.
Var. 13°45' E

3992 Set post deposited charred stake
raised mound of earth with pits

Township 12 N. Range 14 W. 6th P.M.

as per instruction for 1/4 Sec. cor.
7984 The cor to Secs 14, 15, 22 and 23
Land broken and Sandy Soil 3d rate

North between Secs. 14 and 15
Var. 13° 46' E
4000 Set post deposited charred stake
raised mound of earth with pits
as per instruction for 1/4 Sec. cor.
8000 Set post deposited charred stake
raised mound of earth with pits
as per instruction for 1/4 Cor. to
Secs. 10, 11, 14 and 15
Land, Broken Soil Sandy 3d rate

East on a random line between
Secs. 11 and 14
Var. 13° 46' E
4000 Set post for temporary 1/4 Sec. cor.
8050 Intersected N. & S. line 53 lks N.
of Cor. to Secs. 11, 12, 13 and 14

Township 12 N. Range 14 W. 6th P.M.

from which Cor. S. run
N. 89° 37' W. on a true line between
Secs. 11 and 14
Var. 13° 46' E
4025 Set post deposited charred stake
raised mound of earth with pits
as per instruction for 1/4 Sec. cor.
8050 The cor. to Secs. 10, 11, 14 and 15
Land hilly and Sandy Soil 3d rate

North between Secs. 10 and 11
Var. 13° 38' E
60 Leave upland and Enter bottom bearing N. E & S. W.
4000 Set post deposited charred stake
raised mound of earth with pits
as per instruction for 1/4 Sec. Cor
8000 Set post deposited charred stake
raised mound of earth with
pits as per instruction for
Cor. to Secs. 2, 3, 10 and 11
Land Level Soil 2d rate

Township 12 N. Range 14 W. 6th P.M.

East on a random line between S 2 and 11

Var. 13°45' E

4000 Set post for temporary 1/4 Sec. Cor.

7624 S. branch Loupe Fork 283 lks wide (water not 2d deep as to prevent chaining across) runs S.S.E.

Scattering trees on banks

8047 Intersected N. & S line 31 lks N. of Cor to Secs. 1.2.11 and 12 from which Cor. I run N. 89° 38' W. on a true line between Secs. 2 and 11

Var. 13 45 E

4023 Set post deposited charred stake raised mound of earth with pits as per instruction for 1/4 Sec. Cor.

8047 The Cor to Secs. 2 3. 10 and 11

Land, level Soil 1st rate

Timber Cottonwood & Willow

North on a true line between

Township 12 N. Range 14 W. 6th P.M.

Secs. 2 and 3.

Var. 13°35' E.

7.15 S. Branch Loupe Fork 310 lks wide (water not 2d deep as to prevent chaining across) runs E.N.E.

Scattering trees on banks

2700 Leave bottom and enter upland trees E & W.

4000 Set post deposited charred stake raised mound of earth with pits as per instruction for 1/4 Sec. Cor

7989 Intersected 3rd Standard Parallel N. 32.57 Chs W. of Standard Corner to Secs. 35 and 36

Set post deposited charred stake raised mound of earth with pits as per instruction for Closing Cor. to Secs 2 and 3.

Land, bottom level Soil 1st rate

Upland broken .. 3d rate

Timber, Cottonwood and Willow

undergrowth Same a Mile

August 28th 1866

Township 12 N. Range 14 W. 6th P.M.

North between Secs. 33 & 34
Var. 13°46 E.

4000 Set post deposited Charred Stake raised Mound of earth with pits as per instruction for 1/4 Sec. Cor.

8000 Set post deposited Charred Stake raised Mound of earth with pits as per instruction for Cor. to Secs. 27, 28, 33 and 34
Land Nearly level Soil 3rd rate

East on a random line between Secs. 27 and 34
Var. 13°46 E.

4000 Set post for temporary 1/4 Sec. Cor.

5725 Wagon Road bear N.N.W. & S.S.E

8004 Intersected N. & S. line 38 lks N. of Cor. to Secs. 26, 27, 34 and 35 from which Cor. I run N. 89°44 W. on a true line between Secs. 27 and 34
Var. 13°46 E.

Township 12 N. Range 14 W. 6th P.M.

4002 Set post deposited Charred Stake raised Mound of earth with pits as per instruction for 1/4 Sec. Cor.

8004 The Cor. to Secs. 27, 28, 33, and 34
Land, rolling Soil 3rd rate

North between Secs. 27 and 28
Var. 13°46 E.

4000 Set post deposited Charred Stake raised Mound of earth with pits as per instruction for 1/4 Sec. Cor.

8000 Set post deposited Charred Stake raised Mound of earth with pits as per instruction for Cor. to Secs. 21, 22, 27, and 28.
Land, rolling Soil 2nd rate

East on a random line between Secs. 22 and 27
Var. 13°46 E.

34.10 Wagon Road bear. N.N.W. & S.S.E.

Township 12 N. Range 14 W. 6th P.M.

4000	Set post for temporary 1/4 Sec. cor.
8012	Intersected N. & S. line 32 lks N. of cor. to Secs. 22, 23, 26 and 27 from which cor. I run N. 89°46' West on a true line between Secs. 22 and 27 Var. 13°46' E
4006	Set post deposited charred stake raised mound of earth with pits as per instruction for 1/4 Sec. cor.
8012	The cor. to Secs. 21, 22, 27, and 28. Land rolling Soil 3d rate

North between Secs. 21 and 22. Var. 13°46' E.

4000	Set post deposited charred stake raised mound of earth with pits as per instruction for 1/4 Sec. cor.
8000	Set post deposited charred stake raised mound of earth with pits as per instruction for cor. to

Township 12 N. Range 14 W. 6th P.M.

Secs. 15, 16, 21 and 22
Land broken Soil 3d rate

East on a random line between Secs. 15 and 22. Var. 13°46' E.

10.75	Wagon Road bears N. W. & S. E.
4000	Set post for temporary 1/4 Sec. cor.
7972	Intersected N. & S. line 43 lks N. of cor. to Secs. 14, 15, 22 and 23 from which cor. I run N. 89°42' W. on a true line between Secs. 15 and 22 Var. 13°46' E.
3986	Set post deposited charred stake raised mound of earth with pits as per instruction for 1/4 Sec. cor.
7972	The cor. to Secs. 15, 16, 21 and 22 Land rolling and Sandy 3d rate

North between Secs. 15 and 16

Township 12 N. Range 14 W 6th P.M.

Va. 13°50' E

1090	Wagon Road bears N.W. and S.E.
1300	Leave upland and enter bottom bears E. & W.
4000	Set post deposited ~~charred~~ stake raised mound of earth with pits as per instruction for 1/4 Sec. cor.
6450	Leave prairie & enter timber bears E. and W.
6550	A Slough 300 lks wide (water not ~~to~~ 80 deep as to prevent chaining across) bears E and W
8000	Set post deposited charred stake raised mound of earth with pits as per instruction for cor. to Secs. 9. 10. 15 and 16 from which A White oak. 10 inches dia. bears S 13° East 58 lks dist. White oak 6 in dia N 67½ W. 15 lks dist. Cottonwood 21 in. dia N. 84° S E 115 lks dist. No other tree convenient to Mark Land, Mostly level Soil Sandy 2nd rate Timber Cottonwood, oak, and willow undergrowth same & vines

Township 12 N. Range 14 W. 6th P.M.

East on a random line between Secs. 10 and 15

Va. 13°46' E

11.50	Slough 200 lks wide (water not ~~to~~ 80 deep as to prevent chaining across) bears N. E.
14.50	Leave timber and enter prairie bears N. & S.
4000	Set post for temporary 1/4 Sec. cor.
6500	Leave bottom and enter upland bears N.E. & S.W.
7920	Intersected N. & S line 4 lks N. of cor. to Secs. 10. 11. 14 and 15 from which cor. I run N. 89°58' W on a true line between Secs. 10 and 15

Va. 13°46' E.

39.60	Set post deposited charred stake raised mound of earth with pits as per instruction for 1/4 Sec. cor.
7920	The cor. to Secs. 9. 10. 15 and 16 Land nearly level Soil 1st rate

North between Secs. 9 and 10

Township 12 N. Range 14 W. 6th P.M.

Va. 13° 50' E

3686 Slough 230 lks wide (water not ~~too~~ deep 00 at 1 to prevent chaining across) bears E and W.

4000 Set post deposited charred stake raised mound of earth with pits as per instruction for 1/4 Sec. Cor.

From which

A White oak 18 in dia N 28 E 160 lks dist

A White oak 10 in. dia. N 35° 3/4 W. 254 lks dist.

5300 Leave timber and enter prairie bears E. and W.

5441 South Branch Loupe Fork 350 lks wide (water not ~~too~~ deep 00 at 1 to prevent chaining across) runs E.

Scattering timber on banks

8000 Set post deposited charred stake raised mound of earth with pits as per instruction for Cor. to Sec. 3, 4, 9, and 10

Land, Level Soil sandy 2nd rate

Timber Cottonwood oak and Willow undergrowth same & vines

Township 12 N. Range 14 W. 6th P.M.

East on a random line between Secs. 3 and 10

Va. 13° 46' E.

1752 Branch 25 lks wide runs S.

3210 S. branch Loupe Fork 386 lks wide (water not ~~too~~ deep 00 at 1 to prevent chaining across) runs E N. E.

4000 Set post for temporary 1/4 Sec. Cor.

7932 Intersected N & S line N. 12 lks N. of Cor. to Secs. 2, 3, 10 and 11 from which Cor. I run

N. 89° 55' W. on a true line between Secs. 3 and 10

Va. 13° 46' E

3966 Set post deposited charred stake raised mound of earth with pits as per instruction for 1/4 Sec Cor. from which

A White oak, 10 in. dia, bears N. 81° 1/4 E 108 lks distant.

No other tree convenient to Mark the corner to Secs. 3, 4, 9, and 10

7932 Land, Mostly level Soil 2nd rate

Timber Oak, Cottonwood and Willow

Township 12 N. Range 14 W. 6th P. M.

North on a true line between Secs. 3 and 4

Va. 13°45' E

1250 Leave bottom and enter upland bearg E and W.

4000 Set post deposited charred stake raised mound of earth with pits as per instruction for 1/4 Sec. Cor

8002 Intersected 3rd Standard Parallel N. 33.12 chains E. of the Standard Corner to Secs. 34 and 35

Set post deposited charred stake raised mound of earth with pits as per instruction for Closing Corner to Secs. 3 and 4

Land, Mostly hilly and broken Soil 3rd rate

August 29th 1866

North between Secs 32 and 33

Va. 13°46' E

4000 Set post deposited charred stake raised mound of earth with pits

Township 12 N. Range 14 W. 6th P. M.

as per instruction for 1/4 Sec. Cor.

8000 Set post deposited charred stake raised mound of earth with pits as per instruction for Cor. to Secs. 28. 29. 32. and 33

Land, rolling Soil 2nd rate

East on a random line between Secs. 28 and 33

Va. 13°46' E.

4000 Set post for temporary 1/4 Sec. Cor.

8037 Intersected N. & S. line 7. lks S. of Cor. to Secs. 27. 28 33 and 34 from which Cor. I run S. 89°37' W. on a true line between Secs. 28 and 33

Va. 13°46' E

4018 Set post deposited charred stake raised mound of earth with pits as per instruction for 1/4 Sec. Cor.

8037 The Cor. to Secs. 28. 29. 32 and 33

Land, hilly and Sandy Soil 3rd rate

Township 12 N. Range 14 W. 6th P.M.

North between Secs. 28 and 29.
Var. 13°46' E

4000 Set post deposited charred stake raised mound of earth with pits as per instruction for 1/4 Sec. Cor.

8000 Set post deposited charred stake raised mound of earth with pits as per instruction for Cor. to Secs. 20, 21, 28 and 29
Land, broken and Sandy 3rd rate

East on a random line between Secs. 21 and 28
Var. 13°46' E

4000 Set post for temporary 1/4 Sec. Cor.

8069 Intersected N. & S. line 32 lks N. of Cor. to Secs. 21, 22, 27 and 28 from which Cor. I run N. 89°51' W. on a true line between Secs. 21 and 28
Var. 13°46' E

Township 12 N. Range 14 W. 6th P.M.

40.34 Set post deposited charred stake raised mound of earth with pits as per instruction for 1/4 Sec. Cor.

8069 The Cor. to Secs. 20, 21, 28 and 29
Land hilly and Sandy 3rd rate

North between Secs. 20 and 21
Var. 13°40' E

4000 Set post deposited charred stake raised mound of earth with pits as per instruction for 1/4 Sec. Cor.

4700 Leave inland and enter bottom bearg N. E. & S. W.

5000 Wagon Road bearg N. E. & S. W.

8000 Set post deposited charred stake raised mound of earth with pits as per instruction for Cor. to Secs. 16, 17, 20 and 21
Land, hilly and Sandy Soil 3rd rate

East on a random line between Secs. 16 and 21

Township 12 N. Range 14 W. 6th P. M.

Va. 13°46' E.

2600 Wagon Road bearg N. E. and S. W.
4000 Set post for temporary 1/4 Sec. Cor.
4400 Leave bottom and enter inland bearg N. E. & S. W.
8058 Intersected N. & S. line 18 lks N. of cor. to Secs. 15, 16, 21 and 22. from which Cor. I run N. 89°52' W. on a true line between Secs. 16 and 21

Va. 13°46' E

4029 Set post deposited charred stake raised mound of earth with pits as per instruction for 1/4 Sec. Cor
8058 The Cor. to Secs. 16, 17, 20 and 21
Land, broken and hilly Soil 3d rate

North between Secs. 16 and 17

Va. 13°46' E.

355 Deserted Soldiers Quarters bearing N. 45° 30 E.
1000 Same bearing N. 50°00 E.

Township 12 N. Range 14 W. 6th P. M.

3700 Leave prairie, bottoms and enter timber bearg N. E. & S. W.
4000 Set post deposited charred stake raised mound of earth with pits as per instruction for 1/4 Sec. Cor. from which
A cottonwood tree 19 in. dia. ~~bearing~~ N. 82°00 W. 29 lks dist.
No other trees convenient to Mark
4370 Set branch Loupe Fork, 3.07 chs wide water not ~~too~~ deep to prevent chaining across nor E. here leave tiers beyond South side of Stream Enter ~~timber~~ prairie bottoms bearg E. & W.
8000 Set post deposited charred stake raised mound of earth with pits as per instruction for Cor. to Secs. 8, 9, 16 and 17
Land, level Soil 2d rate
Timber Cottonwood Elm and Willow
underwoods Same and Vine

East on a random line between Secs 9 and 16

Township 12 N. Range 14 W. 6th P.M.

Va 13°46' E.

3015 South branch of Loupe Fork 3,334 lks wide varia
Not ~~to~~ 80 deep to prevent chaining across runs N.W.
East Side of River enter Scattering timber bearing N.N.W. and S.S.E.

4000 Set post for temporary 1/4 Sec. Cor.

8060 Intersected N. & S. line 25 lks N. of Cor. to Secs. 9, 10, 15, and 16 from which Cor. I run
N 89°49' W on a true line between Secs. 9 and 16

Va 13°46' E

✓ 4030 Set post deposited charred stake raised mound of earth with pits as per instruction for 1/4 Sec. Cor.

8060 The Cor. to Secs. 8, 9, 16 and 17
Land, level Soil 1st rate
Timber Cottonwood, ~~undergrowth~~
~~None~~

North between Secs 8 and 9.

Township 12 N. Range 14 W. 6th P.M.

Va 13°45' E

885 Creek 90 lks wide runs E.

4000 Set post deposited charred stake raised mound of earth with pits as per instruction for 1/4 Sec. Cor.

8000 Set post deposited charred stake raised mound of earth with pits as per instruction for Cor. to Secs 4, 5, 8, and 9.
Land, level Soil 1st rate

East on a random line between Secs. 4 and 9

Va 13°46' E.

4000 Set post for temporary 1/4 Sec. Cor.

8021 Intersected N. & S. line 4 lks N. of Cor. to Secs. 3, 4, 9 and 10 from which Cor. I run
N. 89°58' W on a true line between Secs 4 and 9

Va 13°46' E

Township 12 N. Range 14 W. 6th P.M.

40.10	Set post deposited charred stake raised mound of earth with pits as per instruction for 1/4 Sec. Cor.
81.21	The Cor. to Secs. 4, 5, 8 and 9 Land, level Soil 2nd rate
	North on a true line between Secs. 4 and 5
	Va. 13° 40' E.
40.00	Leave bottom and enter upland bearg E. & W.
40.00	Set post deposited charred stake raised mound of earth with pits as per instruction for 1/4 Sec. Cor.
79.83	Intersected 3rd Standard Parallel N. 33.22 chs. E. of Standard Cor. to Secs 33 & 34
	Set post deposited charred stake raised mound of earth with pits as per instruction for Closing Cor. to Secs. 4 and 5 Land Broken Soil 3rd rate
	Aug. 30th 1866

Township 12 N. Range 14 W. 6th P.M.

	North between Secs. 31 and 32
	Va. 14° 00' E.
40.00	Set post deposited charred stake raised mound of earth with pits as per instruction for 1/4 Sec. Cor.
80.00	Set post deposited charred stake raised mound of earth with pits as per instruction for Cor. to Secs 29, 30, 31 and 32 Land, broken and Sandy 3rd rate
	East on a random line between Secs. 29 and 32
	Va. 14° 00' E
40.00	Set post for temporary 1/4 Sec. Cor.
80.08	Intersected N. & S. line 12 lks. S. of Cor. to Secs. 28, 29, 32 and 33 from which Cor. I run S. 89° 55' W. on a true line between Secs. 29 and 32
	Va. 14° 00' E

Township 12 N. Range 14 W. 6th P.M.

40.04 Set post deposited charred stake raised mound of earth with pits as per instruction for 1/4 Sec. Cor.

80.08 The Cor. to Secs. 29 30 31 and 32 Land broken and Sandy 3rd rate

West on a random line between Secs. 30 and 31

Va. 14° 00' E

650 Wagon Road bears N.E. & S.W.

1986 South branch Loupe Fork river 2.90 lks wide (water not too deep to prevent chaining across) runs N.E. after crossing River enter bottom, brush and scattering timber bears N.E. & S.W.

4000 Set post for temporary 1/4 Sec. Cor.

4750 South branch of Loupe Fork river 3.10 lks wide (water not too deep to prevent chaining across) runs S.W. East side of River, Leave timber bears N.E. & S.W.

7996 Intersected W. Boundary 18 lks N. of Cor. to Secs. 30 and 31 from which Cor. S. run

Township 12 N. Range 14 W. 6th P.M.

N 89° 52' E on a true line between Secs. 30 and 31

Va. 14° 00' E

3996 Set post deposited charred stake raised mound of earth with pits as per instruction for 1/4 Sec. Cor.

7996 The Cor. to Secs. 29, 30, 31 and 32. Land, level Soil 1st rate Timber, Cottonwood and Willow undergrowth same and vine

North between Secs 29 and 30

Va. 14° 00' E

1700 Leave upland and enter bottom bears E and W.

1775 Wagon road bearing E. & W.

4000 Set post deposited charred stake raised mound of earth with pits as per instruction for 1/4 Sec. Cor.

5325 South branch Loupe Fork river 2.88 lks wide (water not too deep to prevent chaining across) runs S.E. & N.E.

6900 Leave prairie and enter bottom timber bears S.S.E. & N.N.W.

Township 12 N. Range 14 W. 6th P.M.

8000 Set a post from which
A Cottonwood 8 in dia. S 41° E 40 lks dist.
A Cottonwood 5 in. dia. S 11 1/2° W 66 lks dist.
A cottonwood 4 in. dia. W 27 1/4 W. 98 lks dist.
A Cottonwood 4 in dia. W. 60 3/4 E 10 lks dist
forger to Sec 2 W. 20, 29 and 30.
Land Mostly level and Sandy 2d rate
Timber, Cottonwood and Willow
undergrowth same, Plum and Vines

East on a random line between
Secs. 20 and 29.

Var. 14° 00 E

1376 Set branch Loupe Fork 3.10 lks wide (water
not ~~too~~ deep to prevent chaining across). runs
N. Sem S.W.
N. River leave timber bears W. and S.
3940 Wagon Road bears N.E. & S.W.
4000 Set post for temporary 1/4 Sec. Cor.
6200 Leave bottom and enter upland bears N.N.E. & S.W.
7982 Intersected N. & S. line 14 lks S.
of Cor. to Secs. 20, 21, 28, and 29.

Township 12 N. Range 14 W. 6th P.M.

from which Cor. Sam
S 89° 54 W. on a true line between
Secs 20 and 29

Var. 14° E

3741 Set post deposited charred stake
raised mound of earth with pits
as per instruction for 1/4 Sec. Cor.
7982 The Cor. to Secs 19, 20, 29 and 30
Land Mostly level and Sandy 3d rate
Timber Cottonwood and Willow
undergrowth same Plum & vines

West on a random line between
Secs. 19 and 30

Var. 14° 00 E

445 Set branch Loupe Fork 2.60 lks wide (water not
~~too~~ deep to prevent chaining across) runs S.W.
~~Scattering timber on banks~~
1505 Same Stream (water not ~~too~~ deep to pre-
vent chaining across) 245 lks wide runs N.E.
~~Set stake to~~
at River leave timber and enter prairie bears N.E. & S.W.

Township 12 N. Range 14 W. 6th P.M.

4000	Set post ~~for temporary~~ 1/4 Sec. cor.
8004	Intersected W. Boundary 8 lks S. of Cor. to Secs. 19. and 30 from which Cor. I run S. 89°37' E. on a true line between Secs. 19 and 30 Va. 14° 00' E
4004	Set post deposited charred stake raised mound of earth with pits as per instruction for 1/4 Sec. Cor.
8004	The Cor. to Secs. 19. 20. 29 and 30 Land level and sandy 3d. rate Timber cottonwood & willow undergrowth same, Plum & vines

North between Secs. 19 and 20
Va. 14° 15' E

468 S. Branch Loupe Fork, 3.00 lks wide mvs S.W. Water not too deep to prevent chaining across after ~~crossing River~~ Leave timber and enter prairie bears N.E. & S.W.

Township 12 N. Range 14 W. 6th P.M.

4000	Set post deposited charred stake raised mound of earth with pits as per instruction for 1/4 Sec. cor
5340	S. Branch Loupe Fork. 3.15 lks wide mvs E.S.E. Water not too deep to prevent chaining across Scattering timber on banks
7500	Leave bottom and enter upland bears E. & W.
8000	Set post deposited charred stake raised mound of earth with pits as per instruction for Cor. to Secs. 17. 18. 19 and 20 Land bottom level Soil 2d. rate upland broken Soil 3d. rate Timber cottonwood and willow undergrowth same Dogwood & vines

East on a random line between between Secs. 17 and 20
Va. 14° 00' E.

800	Leave upland and enter bottom bears N.E. & S.W.
4000	Set post for temporary 1/4 Sec. cor.

Township 12 N. Range 14 W. 6th P.M.

4400 South Branch Loupe Fork river 300 lks wide (Water not
to deep to prevent chaining across) runs N. E.
East side of River enter timber N. E. & S. W.
5700 Leave timber and enter prairie bears N. & S.
7988 Intersected N & S. line 10 lks S.
of cor. to Secs. 16. 17. 20 and 21
from which cor. I run
S 89° 36 W on a true line between
Secs. 17 and 20
Va. 14° 00 E
3994 Set post deposited charred stake
raised mound of earth with pits
as per instruction for 1/4 Sec. cor.
7988 The cor. to Secs. 17. 18. 19. and 20
Land, mostly level Soil 2nd rate
Timber Cottonwood & Willow
undergrowth same & vine.

West on a random line between
Secs. 18 and 19.
Va. 14° 00 E

Township 12 N. Range 14 W. 6th P.M.

4000 Set post for temporary 1/4 Sec. cor.
7921 Intersected W. Boundary 60 lks N.
of cor. to Secs. 18 and 19
from which cor. I run
N. 89° 34 E. on a true line between
Secs. 18 and 19
Va. 14° 00 E
3921 Set post deposited charred stake
raised mound of earth with pits
as per instruction for 1/4 Sec. cor.
7921 The cor. to Secs. 17. 18. 19 and 20
Land broken & sandy 3rd rate
August 31st 1866

North between Secs. 17 and 18
Va. 14° 15' E.
4000 Set post deposited charred stake
raised mound of earth with pits
as per instruction for 1/4 Sec. cor.
8000 Set post deposited charred stake
raised mound of earth with pits

Township 12 N. Range 14 W. 6th P.M.

as per instruction for cor. to
Secs. 7.8.17 and 18
Land, broken Soil 3rd rate

East on a random line between
Secs. 8 and 17
Va. 14 00 E.

3500 Leave upland and enter bottom bearg SS E. & N. N.W.
4000 Set post for temporary 1/4 Sec. cor.
7992 Intersected N. & S. line 56 lks S.
of cor. to Secs. 8.9.16 and 17,
from which cor. I run
S. 89°36' W. on a true line between
Secs. 8 and 17
Va. 14 00 E.
3996 Set post deposited charred stake
raised mound of earth with pits
as per instruction for 1/4 Sec. cor.
7992 The cor. to Secs. 7.8.17 and 18
Land, Mostly level Soil 2nd rate

Township 12 N. Range 14 W. 6th P.M.

West on a random line between
Secs. 7 and 18
Va. 14 00 E
4000 Set post for temporary 1/4 Sec. cor.
7902 Intersected W. Boundary 62 lks N.
of cor. to Secs. 7 and 18
from which cor. I run
N. 89°33' E on a true line between
Secs. 7 and 18
Va. 14 00 E
3902 Set post deposited charred stake
raised mound of earth with pits
as per instruction for 1/4 Sec. cor.
7902 The cor. to Secs. 7.8.17. and 18
Land broken Soil 3rd rate

North between Secs. 7 and 8
Va. 14 13 E
1000 Leave upland and enter bottom bearg E. & W.
2700 Creek 33 lks wide runs E.N.E.
Scattering timber on banks

Township 12 N. Range 14 W. 6th P.M.

4000	Set post deposited charred stake raised mound of earth with pits as per instruction for 1/4 Sec. cor.
3400	Leave bottom and enter upland bears E. & W.
8000	Set post deposited charred stake raised mound of earth with pits as per instruction for Cor. to Sec. 5, 6, 7, and 8. Land rolling and broken Soil 2nd rate Timber Cottonwood and Willow underygrowth same. Plum & vine

East on a random line between Sec. 5 and 8

Va. 14° 00' E

4000	Set post for temporary 1/4 Sec. cor.
7300	Leave upland and enter bottom bears N.E. & S.W.
8000	Intersected N. & S. line 22 lks N. S. of cor. to Sec. 4, 5, 8 and 9 from which cor. I run S. 89° 51' W. on a true line between

Township 12 N. Range 14 W. 6th P.M.

Sec. 5. and 8.

Va. 14° 00' E

4000	Set post deposited charred stake raised mound of earth with pits as per instruction for 1/4 Sec. cor.
8000	The cor. to Sec. 5, 6, 7, and 8. Land hilly and broken 3rd rate

West on a random line between Sec. 6 and 7

Va. 14° 15' E.

3300	Drain bears S.
4000	Set post for temporary 1/4 Sec. cor.
7818	Intersected W. Boundary 89 lks N. of cor. to Sec. 6 and 7. from which cor. I run N. 89° 22' E. on a true line between Sec. 6 and 7

Va. 14° 15' E

3818	Set post deposited charred stake raised mound of earth with pits

Township 12 N. Range 14 W. 6th P. M.

as per instruction for 1/4 Sec. Corner
7818 The cn. to Secs. 5. 6. 7. and 8
Land, hilly Soil 3rds rate

North on a true line between
Secs. 5 and 6
Var. 14° 15' E
4000 Set post deposited Charred Stake
raised Mound of earth with pits
as per instruction for 1/4 Sec. Cor.
8035 Intersected 3rd Standard Parallel N.
33.05 chains E. of Standard Corner
to Secs. 32 and 33.
Set post deposited Charred Stake
raised Mound of earth with pits
as per instruction for Closing
Cor. to Secs. 5 and 6
Land rolling Soil 3rds rate
Sept. 1st 1866

General Description.

This Township is below the common average in Soil and is considerably above the average in timber.

The upland is generally hilly Soil Sandy, unfit for cultivation.

There is a fair proportion of bottom land, chiefly situated on both Sides of Loupe Fork, in this bottom is level Soil, Sandy, better adopted to Grazing than cultivation.

Loupe Fork, in which runs from S.W. to N.E. through the Township is a Stream about 300 lks wide Sandy bed and banks.

Timber, chiefly Cottonwood, Oak, ash, Elm, Willow, and Boxelder. Undergrowth Same. Plum, Dogwood and grape vines.

List of Names

A list of the Names of the individuals Employed to assist in running Measuring & Marking the lines and Corners described in the foregoing field Notes of Township No. 12 North of the base line of Range No. 14 West of the 6th Principal Meridian, Showing the respective capacities in which they acted,

William Ward, Chainman.
John Stout, Chainman,
James H. McGranahan, } Flagman and Commman.

General Land Office • Original Field Notes

Book Number

389

The images in this file are photographs of the notes of the original surveys of the State of Nebraska on file in the Office of the Nebraska State Surveyor located in Lincoln, Nebraska.

The original surveys in Nebraska began in the mid 1850's and were completed in the mid 1880's. The Nebraska office of the Surveyor General was closed June 30, 1886.