General Land Office • Original Field Notes

Book Number

392

The images in this file are photographs of the notes of the original surveys of the State of Nebraska on file in the Office of the Nebraska State Surveyor located in Lincoln, Nebraska.

The original surveys in Nebraska began in the mid 1850's and were completed in the mid 1880's. The Nebraska office of the Surveyor General was closed June 30, 1886.

Index Diagram
Town 21 N. Range 14 W.

6	60	5	44	4	33	3	22	2	11	1
59		58		43		32		21		10
7	57	8	42	9	31	10	20	11	9	12
56		55		41		30		19		8
18	54	17	40	16	29	15	18	14	7	13
53		52		39		28		17		6
19	51	20	38	21	27	22	16	23	5	24
50		49		37		26		15		4
30	48	29	36	28	25	27	14	26	3	25
47		46		35		24		13		2
31	45	32	34	33	23	34	12	35	1	36

Field Notes
of the
Survey and Sub-divisions
of
Township No 21 North
of
Range No 14 West
of the
6th Principal Meridian
in the
State of Nebraska

Executed
by Henry Comt, Deputy
Surveyor, under Joint
Contract No 51 dated
April 22d 1872

Survey
Commenced May 29th 1872
Completed June 4th 1872

List of Names

A list of the names of the persons employed to assist in surveying and sub-dividing this Township

Frank Crowell } Chainmen
C. H. Brown }
James Pike } Moundmen
J. G. Porter } Axmen and Flagm

To determine the proper adjustment of my compass for subdividing this Township I commence at the corner to Townships 21. Ranges 13 and 14 West and run thence North on a blank line along the East Boundary of Sec. 36.
Variation 13° 46' East

39.88 To a point 15 lks. East of 1/4 Sec. Corner.

79.60 To a point 32 lks. East of corner to Secs. 25 and 36
To retrace this line or run parallel thereto my compass must be adjusted to a
Variation 14° East

Township No 21 North-

chains	
	North bet. Secs. 35 and 36
	Variation 14° East
22.00	Ravine descends S.W.
40.00	Set post. deposit chained stake, raise mound of earth-with-pits, as per instructions for 1/4 Sec. Corner
58.00	Ravine descends S.W.
80.00	Set post. deposit chained stake, raise mound of earth-with-pits, as per instructions for Corner to Secs. 25. 26. 35 and 36
	Surface very rolling
	Soil 2d. rate

Range No 14 West of the 6th P.M.

chains	
	East on random line bet Secs. 25 and 36
	Variation 13° 10' East
40.00	Set post for temporary 1/4 Sec. Corner.
80.00	Intersect East Boundary of Township at a point 40 lks. South of corner to Secs. 25 and 36 from which corner I run S 89° 43' West on true line bet. Secs. 25 and 36
	Variation 13° 10' East
40.00	Set post. deposit chained stake, raise mound of earth-with-pits, as per instructions for 1/4 Sec. Corner.
80.00	Corner to Secs. 25. 26. 35 and 36
	Surface very rolling
	Soil 2d. rate

Township No 21 North Range No 13 West of the 6th Prin. Mer.

chains	
	North bet Secs. 25 and 26
	Variation 13° East
7.00	Ravine S.W.
27.00	Ravine S.W.
40.00	Set post, deposit charred stake, raise mound of earth with pits as per instructions for 1/4 Sec. Corner
80.00	Set post, deposit charred stake, raise mound of earth with pits as per instructions for corner to Secs. 23. 24. 25 and 26.
	Surface rolling
	Soil 2d rate

chains	
	East on random line bet. Secs. 24 and 25
	Variation 13° 10' East
40.00	Set post for temporary 1/4 Sec. Corner.
79.67	Intersect East Boundary of Township at a point 18 lks. S. of corner to Secs. 24 and 25 from which corner I run South 89° 52' West on true line bet. Secs. 24 and 25
	Variation 13° 10' East
39.33½	Set post, deposit charred stake, raise mound of earth with pits as per instructions for 1/4 Sec. Corner.
79.67	Corner to Secs. 25. 26. 35 and 36
	Surface rolling
	Soil 2d rate

Township No 21 North Range

chains	
	North bet. Sec. 23 and 24
	Variation 13° 50' East
40.00	Set post. deposit chained stake, raise mound of earth with pits as per instructions for for 1/4 Sec. Corner
80.00	Set post. deposit chained stake, raise mound of earth with pits as per instructions for corner to Sec. 13, 14, 23 and 24
	Surface rolling
	Soil 1st rate

No 14 West of the 6th Prin. Mer.

chains	
	East on random line bet. Sec. 13 and 24
	Variation 13° 10' East
40.00	Set post for temporary 1/4 Sec. Corner
80.00	Intersect East Boundary of Township at a post - Corner to Sec. 13 & 24 from which corner I run
	[illegible] West on true line bet. Sec. 13 and 24
	Variation 13° 10' East
40.00	Set post. deposit chained stake, raise mound of earth, with pits as per instructions for 1/4 Sec. Corner.
80.00	Corner to Sec. 13. 14. 23 and 24
	Surface gently rolling
	Soil 1st rate

Township No 21 North.

chains	
	North bet. Secs. 13 & 14
	Variation 13° 40' East
40.00	Set port. deposit charred stake, raise mound of earth with pits as per instructions for 1/4 Sec. Corner in Ravine descending S.E.
80.00	Set port. deposit charred stake, raise mound of earth with pits, as per instructions for corner to Secs. 11, 12, 13 and 14
	Surface rolling upland
	Soil 1st rate

Range No ~~13~~ 14 West 6th P.M.

chains	
	East on random line bet Secs. 12 and 13
	Variation 13° East
40.00	Set port. for temporary 1/4 Sec. Corner.
79.89	Intersect East Boundary of Township at a point 20 lks. South of corner to Secs. 12 and 13 from which corner I run
	S 89° 51' West on true line bet Secs. 12 and 13
	Variation 13° East
39.94½	Set port. deposit charred stake, raise mound of earth with pits as per instructions for 1/4 Sec. Corner
79.89	Corner to Secs. 11, 12, 13 and 14
	Surface rolling upland
	Soil 2d rate

Township 21 North Range 14 West of 6th Prin. Mer.

Chains	
	North bet. Secs. 11 and 12
	Variation 13° 40' East
40.00	Set port. deposit chained stake raise mound of earth with pits. as per instructions for 1/4 Sec. Corner
80.00	Set port. deposit chained stake, raise mound of earth with pits. as per instructions for corner to Secs. 1. 2. 11 and 12
	Surface rolling upland Soil 2d rate

Chains	
	East on random line bet. Secs. 1 and 12
	Variation 13° 20' East
40.00	Set port for temporary 1/4 Sec. Corner
79.73	Intersect East Boundary of Township at a point 0 0 Lks. S. of corner to Secs. 1 and 12 from which corner run S 89° 49' West on true line bet. Secs. 1 and 12
	Variation 13° 20' East
39.86½	Set port. deposit chained stake, raise mound of earth with pits as per instructions for 1/4 Sec. Corner.
79.73	Corner to Secs. 1. 2. 11. 12
	Surface rolling Soil sandy 3d rate

Township No 21 North

chains	
	on random line North bet Secs. 1 and 2
	Variation 13° 50' East
40.00	Set post for temporary 1/4 Sec. Corner
81.20	Intersect North Boundary of Township at a point 40 lks. East of corner to Secs. 1 and 2 from which corner I run S 17' East on true line bet. Secs. 1 and 2
	Variation 13° 50' East
41.20	Set post. deposit chained stake, raise mound of earth with pits, as per instructions for 1/4 Sec. Cor.
81.20	Corner to Secs. 1. 2. 11 and 12
	Surface rolling
	Soil sandy 3d. rate

May 29th 1872

Range 13 West of the 6th Prin Mer

chains	
	North bet. Secs. 34 and 35
	Variation 13° 50' East
20.50	Ravine descends S.E.
30.00	Ravine descends S.E.
40.00	Set post. deposit chained stake, raise mound of earth with pits, as per instructions for 1/4 Sec. Corner
80.00	Set post. deposit chained stake, raise mound of earth with pits, as per instructions for Corner to Secs. 26 27. 34 and 35
	Surface rolling
	Soil 2d. rate.

Township No 21 North, Range No 13 West of the 6th Prin. Mer.

chains	
	East on random line bet. Sec. 26 and 35 Variation 13° 10' East
37.00	Ravine descends S.W.
40.00	Set post for temporary 1/4 Sec. Corner.
73.00	Ravine descends S.W.
80.13	Intersect N and S line at a point 30 lks. S. of corner to Sec. 25. 26. 35 and 36 from which cor. I run S 89° 47' West on true line bet. Sec. 26 and 35 Variation 13° 10' East
40.06 p	Set post, deposit chained stake raise mound of earth with pits as per instructions for 1/4 Sec. Corner
80.13	Corner to Sec. 26. 27. 34 and 35 Surface rolling Soil 2d rate

chains	
	North bet. Sec. 26 and 27 Variation 13° 10' East
40.00	Set post, deposit chained stake raise mound of earth with pits as per instructions for 1/4 Sec. Cor.
43.00	Ravine descends N.W.
80.00	Set post, deposit chained stake raise mound of earth with pits as per instructions for Corner to Sec. 22. 23. 26 and 27 Surface rolling Soil 2d rate

Township No 21 North.

Chains	
	East on random line bet. Secs. 23 and 26
	Variation 13° 10' East
22.00	Ravine descends N. W.
40.00	Set post for temporary 1/4 Sec. Corner.
63.50	Ravine descends South
80.27	Intersect N. and S. line at a point 27 lks. South of corner to Secs. 23. 24. 25 and 26 from which corner I run
	S 89° 48' West on true line bet. Secs. 23 and 26
	Variation 13° 10' East
40.13	Set post, deposit chained stake, raise mound of earth with pits as per instructions for 1/4 Sec. Corner.
80.27	Corner to Secs. 22. 23. 26 and 27.
	Surface rolling
	Soil 2nd rate

Range No 14 West of the 6th P.M.

Chains	
	North bet. Secs. 22 & 23
	Variation 13° 40' East
4.00	Ravine descends S. W.
40.00	Set post, deposit chained stake, raise mound of earth with pits, as per instructions for 1/4 Sec.
76.00	Ravine descends N. E.
80.00	Set post, deposit chained stake, raise mound of earth with pits, as per instructions for Corner to Secs. 14. 15. 22 and 23.
	Surface rolling
	Soil 1st rate

Township No 21 North, Range No 14 West of 6th Prin. Mer.

Chains	
	East on random line bet. Sec.s 14 and 23
	Variation 13° 10' East
17.00	Ravine descends N.E.
40.00	Set post for temporary 1/4 Sec. Corner.
80.03	Intersect N. and S. line at post. corner to Sec.s 13. 14. 23 and 24 from which corner I run West on a true line bet. Sec.s 14 and 23
	Variation 13° 10' East
40.01½	Set post. deposit charred stake. raise mound of earth with pits. as per instructions for 1/4 Sec. Corner.
80.03	Corner to Sec.s 13. 14. 23 and 24
	Surface gently rolling Soil 1st rate

Chains	
	North bet. Sec.s 14 and 15
	Variation 14° East
23.00	Ravine descends N.E.
40.00	Set post. deposit charred stake. raise mound of earth with pits. as per instructions for 1/4 Sec.
50.00	Ravine descends East
70.00	Ravine descends S.E.
80.00	Set post. deposit charred stake. raise mound of earth with pits. as per instructions for Corner to Sec.s 10. 11. 14 and 15
	Surface rolling upland Soil 3rd rate

Township No 24 North-Range No 14 West of the 6th Prin Mer

chains		
		East on random line bet. Sec. 11 and 14
		Variation 13° 20' East
17	40.00	Set post. for temporary 1/4 Sec. Corner
40	80.59	Intersect N and S line at a point 15 lks. N of corner to Sec. 11.12.13 and 14 from which corner I run
80		N 89° 54' West on true line bet. Sec. 11 and 14
		Variation 13° 20' East
4	40.29½	Set post. deposit chained stake, raise mound of earth with pits as per instructions for 1/4 Sec. Corner
8	80.59	Corner to Sec. 11.12 13 and 14
		Surface rolling
		Soil sandy 3d rate

chains	
	North bet. Sec. 10 and 11
	Variation 13° 45' East
40.00	Set post. deposit chained stake, raise mound of earth with pits as per instructions for 1/4 Sec. Corner.
80.00	Set post. deposit chained stake, raise mound of earth with pits as per instructions for Corner to Sec. 2.3 10 and 11
	Surface rolling
	Soil sandy 3d rate

Township 21 North Range No 14 West of the 6th Prin Mer

chains			chains	
		East on random line bet. Sec. 2 and 11 Variation 13° 30' East		North on random line bet. Sec. 2 and 3 Variation 13° 45' E
17	40.00	Set post for temporary 1/4 Sec. Corner.	1.00 40.00	Raline + N.E. Set post for temporary 1/4 Sec. Corner.
40	80.77	Intersect N and S line at a point 10 lks. S. of corner to Sec. 1. 2. 11 and 12 from which corner I run S 89° 56' West on true line bet. Sec. 2 and 11 Variation 13° 30' East	81.15	Intersect North Boundary of Township at a point 15 lks. East of corner to Sec. 2 and 3 from which corner I run S 6' East on true line bet Sec. 2 and 3 Variation 13° 45' East
8	40.38½	Set post. deposit chained stake. raise mound of earth with pits as per instructions for 1/4 Sec. Corner	40.57½	Set post. deposit chained stake raise mound of earth with pits. as per instructions for 1/4 Sec. Cor.
8	80.77	Corner to Sec. 2. 3. 10 and 11 Surface rolling Soil sandy 3d rate	81.15	Corner to Sec. 2. 3. 10 and 11 Surface rolling Soil sandy 3d rate

May 30th 1912

Township No 21 North Range 14 West of the 6th P.M.

chains	
	North bet. Sec. 33 and 34
	Variation 14° East
40.00	Set port. deposit chained stake, raise mound of earth with pits as per instructions for 1/4 Sec. Corner.
46.00	Ravine descends S.E.
64.00	Ravine descends S.E.
76.00	Ravine descends S.W.
77.00	Ravine descends S.E.
79.00	Ravine descends S.W.
80.00	Set port. deposit chained stake, raise mound of earth with pits, as per instructions for Corner to Sec. 27. 28. 33 and 34
	Surface rolling
	Soil 2d rate

chains	
	East on random line bet. Sec. 27 and 34
	Variation 13° 30' East
1.00	Ravine descends S.E.
31.50	Ravine descends S.E.
40.00	Set port for temporary 1/4 Sec. Cor.
60.00	Ravine descends S.E.
79.77	Intersect N and S line at a point 55 lks. South of corner to Sec. 26. 27. 34 and 35 from which corner is sown.
	S 89° 36' West on true line bet. Sec. 27 and 34
	Variation 13° 30' East
39.88½	Set port. deposit chained stake, raise mound of earth with pits, as per instructions for 1/4 Sec. Corner.
79.77	Corner to Sec. 27. 28 33 and 34
	Surface rolling
	Soil 2d rate

Township No 21 North Range No 14 West 6th Prin. Mer.

chains		
		North bet. Secs. 27 and 28
		Variation 14° East
	3.00	Ravine descends S.E.
17	40.00	Set post deposit charred
4		stake raise mound
		of earth with pits
8		as per instructions
		for 1/4 Sec. Corner
	80.00	Set post deposit
		charred stake raise
		mound of earth
		with pits as per
		instructions for
4		Corner to Secs. 21. 22
		27 and 28
		Surface rolling
		Soil 2d rate.
8		

chains	
	East on random line
	bet. Secs. 22 and 27
	Variation 13° 30' East
34.00	Ravine descends S.E.
40.00	Set post for temporary
	1/4 Sec. Corner.
78.30	Ravine descends South
79.88	Intersect N and S line
	at a point 21 lks. South
	of corner to Secs. 22. 23.
	26 and 27 from which
	corner I run
	S 89° 51' West on true
	line bet. Secs. 22 and 27
	Variation 13° 30' East
39.94	Set post deposit charred
	stake raise mound
	of earth with pits
	as per instructions
	for 1/4 Sec. Corner
79.88	Corner to Secs. 21. 22. 27
	and 28.
	Surface { W 1/2 rolling 2d rate
	{ E 1/2 broken 3d rate

Township No 21 North Range No 14 West of the 6th P.M.

chains	
	North bet. Secs. 21 and 22
	Variation 14° East
10.00	Ravine descends S.E.
40.00	Set post. deposit charred stake. raise mound of earth with pits as per instructions for 1/4 Sec. Corner.
50.00	Ravine descends S.E.
80.00	Set post. deposit charred stake, raise mound of earth with pits as per instructions for corner to Secs. 15.16.21 and 22
	Surface rolling
	Soil 2d. rate

chains	
	East on random line bet. Secs. 15 and 22
	Variation 13° 55' East
37.00	Ravine descends N.E.
40.00	Set post for temporary 1/4 Sec. Corner.
69.00	Ravine descends S.E.
80.08	Intersect N and S line at a point 8 lkls. of corner to Secs. 14.15.22 and 23 from which cor. I run
	S 89° 57' West on true line bet. Secs. 15 and 22
	Variation 13° 55' East
40.04	Set post. deposit charred stake, raise mound of earth with pits as per instructions
80.08	Corner to Secs. 14.15.22 and 23
	Surface rolling upland
	Soil 2d. rate

Township No 21 North Range

chains	
	North bet Secs. 15 and 16
	Variation 13° 30' East
17.00	Ravine descends N.E.
37.00	Ravine descends N.E.
40.00	Set post. deposit change stake raise mound of earth with pits as per instructions for 1/4 Sec. Corner
70.00	Ravine descends N.E.
80.00	Set post. deposit chaned stake, raise mound of earth with pits as per instructions for Corner to Secs. 9.10.15 and 16.
	Surface rolling
	Soil 2d rate

No 14 West of the 6th Prin Mer

chains	
	East on random line bet. Secs. 10 and 15
	Variation 13° 30' East
3.00	Ravine descends N.E.
32.00	Ravine descends N.E.
40.00	Set post for temporary 1/4 Sec. Corner.
79.75	Intersect N and S line at a point 11 links North of corner to Secs. 10.11.14 and 15 from which corner I run
	N 89° 55' West on true line bet. Secs. 10 and 15
	Variation 13° 30' East
39.87½	Set post. deposit chaned stake, raise mound of earth with pits as per instructions for 1/4 Sec. Corner
79.75	Corner to Secs. 9.10.15 and 16.
	Surface rolling
	Soil 2d rate

Township No 21 North. Range No 14 West of the 6th P. M.

chains	
	North bet. Secs. 9 and 10
	Variation 13° 50' East
9.50	Ravine descends N.E.
20.52	Ravine descends N.E.
40.00	Set post. deposit charred stake, raise mound of earth with pits as per instructions for 1/4 Sec. Corner.
80.00	Set post deposit charred stake, raise mound of earth with pits as per instructions for corner to Secs. 3. 4. 9. 10
	Surface rolling Soil 2d rate

chains	
	East on random line bet. Secs. 3 and 10
	Variation 13° 30' East
40.00	Set post for temporary 1/4 Sec. Cor.
79.00	Ravine descends N.E.
79.84	Intersect N and S line at a point 22 lks. S. of corner to Secs. 2. 3. 10 and 11 from which corner I run N 89° 51' West on true line bet. Secs. 3 and 10
	Variation 13° 30' East
39.92	Set post. deposit charred stake, raise mound of earth with pits as per instructions for 1/4 Sec. Cor.
79.84	Corner to Secs. 3. 4. 9 and 10
	Surface rolling Soil 3d rate

Township No 21 North

chains	
	North on random line bet. Sec. 3 and 4
	Variation 14° 30' East
40.00	Set post for temporary 1/4 Sec. Corner.
48.00	Ravine descends S.W.
50.00	Ravine descends S.W.
80.68	Intersect North Boundary of Township at a point 37 lks. East of Corner to Sec. 3 and 4 from which Corner Iron S 16' East on true line bet. Sec. 3 and 4
	Variation 14° 30' East
40.68	Set post. deposit chained stake raise mound of earth with pits as per instructions for 1/4 Sec. Corner.
80.68	Corner to Sec. 3.4.9 and 10
	~~Corner to Sec. 3.4.9 and 10~~
May 31st 1872	Surface rolling Soil 2d rate

Range No 14 West 6th P.M.

chains	
	North bet. Sec. 32 and 33
	Variation 13° 50' East
8.00	Ravine descends S.E.
40.00	Set post. deposit chained stake, raise mound of earth with pits as per instructions for 1/4 Sec. Corner.
56.00	Ravine descends S.E.
80.00	Set post. deposit chained stake raise mound of earth with pits as per instructions for Corner to Sec. 28. 29, 32 and 33
	Surface rolling Soil 2d rate

Township No 21 North Range No 14 West of the 6th S.M.

chains	
	East on random line bet Secs. 28 and 33
	Variation 14° East
40.00	Set post for temporary 1/4 Sec. Corner.
56.00	Ravine descends S.W.
79.80	Intersect N and S line at a point 56 lks. South of corner to Secs. 27. 28. 33 and 34 from which corner I run
	S 89° 36' West on true line bet. Secs. 28 and 33
39.90	Set post. deposit charred stake. raise mound of earth with pits. as per instructions for 1/4 Sec. Corner. Variation 14° East
79.80	Corner to Secs. 28. 29. 32 and 33
	Surface rolling
	Soil 2d rate

chains	
	North bet. Secs. 28 and 29
	Variation 14° 50' East
40.00	Set post. deposit charred stake. raise mound of earth with pits as per instructions for 1/4 Sec. Corner.
68.00	Ravine descends S.E.
80.00	Set post. deposit charred stake. raise mound of earth with pits. as per instructions for ~~1/4 Sec.~~ Corner. Variation 14° East 28 & 29
	Surface rolling
	Soil 2d rate

Township No 21 North

chains	
	East on random line bet. Secs. 21 and 28
	Variation 14° East
38.50	Ravine descends S.E.
40.00	Set post. for temporary 1/4 Sec. Corner.
60.00	Ravine descends S.W.
79.49	Intersect N and S line at a point 10 lks. S. of corner to Secs. 21. 22. 27 and 28. from which corner I run
	S 89° 56' West on true line bet. Secs. 21 and 28
	Variation 14° East
39.74½	Set post. deposit charred stake, raise mound of earth with pits, as per instructions for 1/4 Sec. Corner.
79.49	Corner to Secs. 20. 21. 28 and 29
	Surface rolling
	Soil 2d rate

Range No 14 West of the [illegible]

chains	
	North bet. Secs. 20 and 21
	Variation 14° East
40.00	Set post. deposit charred stake, raise mound of earth with pits as per instructions for 1/4 Sec. Corner.
80.00	Set post. deposit charred stake raise mound of earth with pits. as per instructions for Corner to Secs. 16. 17. 20 and 21
	Surface rolling
	Soil 2d rate

Township 21 North Range No 14 West of the 6th P. M.

chains	
	East on random line bet Sec. 16 and 21
	Variation 13° 10' East
40.00	Set post for temporary 1/4 Sec. Corner
79.96	Intersect N and S line at a point 20 lks. S. of corner to Sec. 15, 16, 21 and 22 from which corner I run
	S 89° 51' West on true line bet. Sec. 16 and 21
	Variation 13° 10' East
39.98	Set post, deposit charred stake raise mound of earth with pits as per instructions for 1/4 Sec. Corner.
79.96	Corner to Sec. 16, 17, 20 and 21
	Surface rolling
	Soil 2d rate

chains	
	North bet. Sec. 16 and 17
	Variation 14° East
40.00	Set post, deposit charred stake, raise mound of earth with pits, as per instructions for 1/4 Sec. Corner.
80.00	Set post, deposit charred stake, raise mound of earth with pits as per instructions for corner to Sec. 8, 9, 16 and 17
	Surface rolling
	Soil 1st rate

Township 21 North Range 14 West of the 6th P. M.

chains		chains	
	East on random line bet. Sec. 9 and 16		North bet. Sec. 8 and 9
	Variation 13° 50' East		Variation 14° 30' East
10.00	Ravine descends N.E.	20.50	Ravine descends N.E.
40.00	Set post for temporary ¼ Sec. Corner.	28.00	Ravine descends N.W.
40.00	Ravine S.W.	40.00	Set post deposit chained stake, raise mound of earth with pits, as per instructions for ¼ Sec. Corner.
79.03	Intersect N. and S. line at a point 9 lks. N. of corner to Sec. 9. 10. 15 and 16 from which cor. Jones		
	N 89° 56' West on true line bet. Sec. 9 & 16	58.50	Ravine descends N.E.
	Variation 13° 50' East	76.00	Ravine descends N.E.
		78.00	Ravine descends N.E.
39.51½	Set post deposit chained stake, raise mound of earth with pits as per instructions for ¼ Sec. Corner.	80.00	Set post deposit chained stake, raise mound of earth with pits as per instructions for Corner to Sec. 4. 5. 8 and 9
79.03	Corner to Sec. 8. 9. 16 and 17		
	Surface rolling		Surface rolling
	Soil 2d rate		Soil 2d rate

Township No 21 North: R

chains		
		East on random line bet. Sec. 4 and 9
		Variation 13° 5.6
10 40.	17.50	Ravine descends S. E.
	40.00	Set post for temporary 1/4 Sec. Corner
40. 79.	79.76	Intersect N and S line at a point 36 lks. N. of corner to Sec. 3.4. 9 and 10 from which corner I run
		N 89° 45' West on true line bet. Sec. 4 and 9
		Variation 13° 50 E
39	39.88	Set post. deposit chained stake, raise mound of earth-with-pits as per instructions for 1/4 Sec. Corner.
79.	79.76	Corner to Sec. 4.5.8 and 9
		Surface rolling
		Soil 2d rate

No 14 West of the 6th Prin. Mer.

chains	
	North on random line bet. Sec. 4 and 5
	Variation 14° 20 East
17.00	Ravine descends N. E.
40.00	Set post. for temporary 1/4 Sec. Corner
78.00	Ravine descends East
81.00	Intersect North-Boundary of Township at a point 23 links East of corner to Sec. 4 & 5 from which corner I run
	S 19° 10' East on true line bet. Sec. 4 and 5
	Variation 14° 20 E
41.00	Set post. deposit chained stake, raise mound of earth-with-pits as per instructions for 1/4 Sec. Corner
81.00	Corner to Sec. 4.5.8.9
	Surface rolling
	Soil 2d rate

June 1st 1872

Township No 21 North Range 14 West. 6th P.M.

chains		chains	
	North bet. Sec. 31 and 32		East on random line bet. Sec. 29 and 32
	Variation 14° 50' E		Variation 13° 15' East
27.00	Ravine descends N.W.	20.00	Ravine descends S.W.
40.00	Set post. deposit chan stake, raise mound of earth with pits as per instructions for 1/4 sec. cor.	40.00	Set post for a temporary 1/4 Sec Corner.
44.00	Ravine descends N.W.		
58.00	Ravine descends S.W.	80.60	Intersect N and S line at a point 35 lks. South of corner to Sec. 28. 29. 32 and 33 from which corner Iron S 89° 45' West on true line bet. Sec. 29 and 32
80.00	Set post. deposit chained stake raise mound of earth with pits. as per instructions for Corner to Sec. 29. 30. 31 and 32		
	Surface rolling		Variation 13° 15' East
	Soil 2d rate	40.30	Set post. deposit chained stake raise mound of earth with pits as per instructions for 1/4 Sec. Co.
		80.60	Corner to Sec. 29. 30. 31 and 32
			Surface rolling
			Soil 2d rate

Township No 21 North - Range No 14 West 6th P.M.

chains		chains	
	West on random line bet. Secs. 30 and 31		North - bet. Secs. 29 & 30
	Variation 13° 50'		Variation 14° 50' East
40.00	Set post. for temporary 1/4 Sec. Corner.	40.00	Set post. deposit chained stake raise mound of earth with pits as per instructions for 1/4 Sec. Corner. - in Ravine descending ~~N.E.~~ S.W.
68.00	Ravine descends S.W.		
79.80	Intersect West Boundary of Township at a point 50 lks. N. of corner to Secs. ~~29~~. 30 & 31 and ~~32~~ from which corner I run N 89° 39' East on true line bet. Secs. 30 and 31	55.00	Ravine descends S.W.
		80.00	Set post. deposit chained stake raise mound of earth with pits as per instructions for Corner to Secs. 19. 20. 29 & 30
	Variation 13° 50'		Surface rolling
39.80	Set post. deposit chained stake raise mound of earth with pits as per instructions for 1/4 Sec. Corner.		Soil 2d. rate
79.80	Corner to Secs. 29. 30. 31 and 32		
	Surface rolling		
	Soil 2d. rate		

Township No 21 North Range 14 West of 6th P.M.

chains	
	East on random line bet Secs 20 and 29
	Variation 13° 15' East
30.00	Ravine descends S.W.
40.00	Set post for temporary 1/4 Sec. Cor.
70.00	Ravine descends S.E.
80.90	Intersect N and S line at a point 90 lks S. of corner to Secs 20. 21. 28 and 29 from which corner I run S 89° 21' West on true line bet. Secs 20 and 29
	Variation 13° 15' East
40.45	Set post. deposit chained stake, raise mound of earth with pits as per instructions for 1/4 Sec. Corner.
80.90	Corner to Secs 19. 20. 29 and 30
	Surface rolling
	Soil 2d rate

chains	
	West on random line bet. Secs 19 and 30
	Variation 13° 20' East
20.00	Ravine descends S.E.
40.00	Set post. ~~deposit chained stake, raise mound of earth with pits as per instructions~~ for temporary 1/4 Sec. Corner
79.58	Intersect West Boundary of Township at a point 48 lks N of cor to Secs 19 and 30 from which corner I run N 89° ~~10'~~ 39' East on true line bet. Secs 19 and 30
	Variation 13° 20' East
39.58	Set post. deposit chained stake, raise mound of earth with pits as per instructions for 1/4 Sec. Corner.
79.58	Corner to Secs 19. 20. 29 & 30
	Surface rolling
	Soil 2d rate

Township 21 North Range No. 14 West of the 6th P.M.

Chains		Chains	
	North bet. Secs. 19 & 20 Variation 14° 30' East		East on random line bet. Secs. 17 & 20 Variation 13° 25' East
40.00	Set post, deposit charred stake, raise mound of earth with pits as per instructions for 1/4 Sec. Corner.	40.00	Set post for temporary 1/4 Sec. Corner
80.00	Set post, deposit charred stake, raise mound of earth with pits, as per instructions for Corner to Secs. 17, 18, 19 & 20	80.80	Intersect N. & S. line at 1/4 S. corner to Secs. 16, 17, 20 and 21 from which corner I run West on true line bet. Secs. 17 & 20 Variation 13° 25' East
	Surface rolling Soil 2nd rate	40.40	Set post, deposit charred stake, raise mound of earth with pits as per instructions for 1/4 Sec. Cor.
		80.80	Corner to Secs. 17, 18, 19 & 20 — Surface rolling Soil 2nd rate

June 3rd 1872

Township No 21 North-

chains	
	West on random line bet. Secs. 18 and 19
	Variation 13° 25' East
40.00	Set post for temporary 1/4 Sec. Corner.
60.00	Ravine descends S.E.
79.00	Intersect West Boundary of Township at a point 38 lks. N. of corner to Secs. 18 and 19 from which corner is N. 89° 44' East on true line bet. Secs. 18 + 19
	Variation 13° 25' E
39.00	Set post, deposit chained stake, raise mound of earth with pits, as per instructions for 1/4 Sec. Corner.
79.00	Corner to Secs. 17. 18. 19 and 20
	Surface rolling
	Soil 2d. rate

Range No 14 West 6th P.M.

chains	
	North bet. Secs. 17 + 18
	Variation 14° East
40.00	Set post, deposit chained stake, raise mound of earth with pits as per instructions for 1/4 Sec. Corner.
80.00	Set post, deposit chained stake, raise mound of earth with pits as per instructions for Corner to Secs. 7. 8 17 and 18.
	Surface rolling
	Soil 2d. rate

Township No 24 North Range No 14 West 6th P.M.

chains		chains	
	East on random line bet. Sec. 8 and 17		West on on random line bet. Sec. 7 and 18
	Variation 13° 30'		Variation 13° 30' East
23.50	Range descends N. Ys.		
40.00	Set post for temporary 1/4 Sec. Corner	40.00	Set post for temporary 1/4 Sec. Corner.
80.70	Intersect N and S line at a point 30 lks. N of corner to Sec. 8.9.16 and 17 from which corner I run N 89° 47' West on true line bet. Sec. 8 and 17	78.20	Intersect West Boundary of Township at post. Corner to Sec. 7 and 18 from which corner I run East on true line bet. Sec. 7 and 18
	Variation 13° 30'		Variation 13° 30' East
40.35	Set post. deposit chained stake, raise mound of earth with pits as per instructions for 1/4 Sec. Corner.	38.20	Set post. deposit chained stake, raise mound of earth with pits as per instructions for 1/4 Sec. Corner.
80.70	Corner to Sec. 7.8.17 and 18	78.20	Corner to Sec. 7.8.17.18
	Surface rolling Soil 2d rate		Surface rolling Soil 2d rate

Township No 21 North Range No 14 West 6th P.M.

chains	
	North bet. Sec. 7 and 8
	Variation 14° East
40.00	Set port, deposit chan
	stake, raise mound
	of earth with pits
	as per instructions
	for 1/4 Sec Corner
45.00	Ravine descends S.E.
56.00	Ravine descends S.W.
80.00	Set port, deposit
	chained stake, raise
	mound of earth with
	pits, as per instructions
	for Corner to Sec. 5.6.
	and 8
	Surface rolling
	Soil 2d rate

chains	
	East on random
	line bet. Sec. 5 and 8
	Variation 13° East
50	
20.50	Ravine descends N.E.
30.50	Ravine descends S.E.
40.00	Set port for temporary
	1/4 Sec. Corner
40.50	Ravine descends N.E.
80.23	Intersect N. and S.
	line at a point 60 lks
	N. of corner to Sec.
	4.5. 8 and 9 from which
	corner I run
	N 89° 3' 4" West on true
	line bet. Sec. 5 and 8
	Variation 13° East
40.11½	Set port, deposit chained
	stake, raise mound of
	earth with pits, as
	per instructions for
	1/4 Sec. Corner
80.23	Corner to Sec. 5.6.7
	and 8
	Surface, W½ broken
	Soil 3d rate - East ½
	gently rolling - 2d rate

Townships 21 North Range 14 West of 6th Prin. Mer.

chains	
	West on random line bet. Secs. 6 and 7
	Variation 13° 20' East
40.00	Ravine descends N.W.
40.00	Set port for temporary 1/4 Sec. Corner.
44.00	Ravine descends S.W.
77.93	Intersect West Bound of Township at port. corner to Secs. 6 and 7 from which corner I run
	East on true line bet Secs. 6 and 7
	Variation 13° 20' E
37.93	Set port. deposit charred stake, raise mound of earth with pits as per instructions for 1/4 Sec. Corner.
77.93	Corner to Secs. 5. 6. 7 and 8
	Surface rolling
	Soil 2d rate

chains	
	North on random line bet. Secs. 5 and 6
	Variation 14° E
40.00	Set port for temporary 1/4 Sec. Corner.
80.50	Intersect North Bound any of Township at port. corner to Secs. 5 and 6 from which corner I run
	South on true line bet. Secs. 5 and 6
	Variation 14° East
40.50	Set port. deposit charred stake, raise mound of earth with pits, as per instructions for 1/4 Sec. Corner.
80.50	Corner to Secs. 5. 6. 7 and 8
	Surface gently rolling
	Soil 1st rate

June 4th 1872

General Description

The surface of the S. portion of this Township is rolling and broken. Soil generally 2d rate. Some of it might be called 1st rate.
It is too rolling and broken for agricultural purposes. but is valuable for grazing. for which it is well adapted.
The Northern portion is rolling — with good 2d rate soil.

List of Names

A list of the names of the individuals employed to assist in running, measuring or marking the lines and corners described in the foregoing field notes of Township No 25 North. Range 14 West of the 6th Prin. Mer. showing the respective capacities in which they acted.

Frank Crowell } Chainmen
C. H. Brown }
James Pike } Mounderen.
J. G. Porter } Axmen & Flagmen

We hereby certify that we assisted Henry Count Deputy Surveyor in surveying and sub-dividing Township No 21 North of the base line of Range No 14 West of the 6th Principal Meridian. and that said Township has been in all respects, to the best of our knowledge and belief, well and faithfully Surveyed and the boundary monuments planted according to the instructions furnished by the Surveyor General.

Grant Crowell } Chainmen
E. H. Brown
James Pike } Monumentmen
J. C. Porter } Axmen & Flagmen

Subscribed and sworn to by the above named persons before me. a Notary Public for the County of Antelope State of Nebraska this 21 day of June 1872.

H. C. Blanchard
Notary Public

I, Henry Court, Deputy Surveyor, do solemnly swear that, in pursuance of a joint Contract wherein Chauncey Wiltse, George T. Kendall and Henry Court are joint contractors with E. E. Cunningham United States Surveyor General, for the District of Nebraska and Iowa, bearing date the 22d day of April 1872. I have well faithfully and truly, in my own proper person, and in strict conformity to the instructions furnished by the Surveyor General, the Surveying Manual and the laws of the United States surveyed all those parts or portions of Township No North of the base line of Range No West of the 6th Principal Meridian as are represented in the foregoing field notes as having been surveyed under my direction; and I do further solemnly swear that all the corners of said surveys have been established and perpetuated in strict accordance with the Surveying Manual and printed instructions

and that the foregoing are the true and original field notes of such surveys.

Henry Court
Deputy Surveyor

Subscribed by said Deputy Surveyor, and sworn to before me, a Notary Public for the County of Antelope, State of Nebraska, this day of 1872.

H C Blanchard
Notary Public

Surveyor Generals Office
at
Plattsmouth Neb.
Aug 19 1872

The foregoing field notes of the Survey of the Subdivision of Township No 21 N. Range No 4 W. of the 6th P.M. in the State of Nebraska, Executed by Henry Court under joint Contract No 51, dated April 22nd 1872 wherein Chauncey Wiltze Geo T. Kendall and Henry Court are joint Contractors in the months of May June 1872, having been critically examined the necessary corrections and explanations made the said field notes and the Surveys they describe are hereby approved

E. E. Cunningham
Surveyor General.

Index Diagram

Town 22 N. Range 14 W

6	60	5	44	4	33	3	22	2	11	1
59		58		43		32		21		10
7	57	8	42	9	31	10	20	11	9	12
56		55		41		30		19		8
18	54	17	40	16	29	15	18	14	7	13
53		52		39		28		17		6
19	51	20	38	21	27	22	16	23	5	24
50		49		37		26		15		4
30	48	29	36	28	25	27	14	26	3	25
47		46		35		24		13		2
31	45	32	34	33	23	34	12	35	1	36

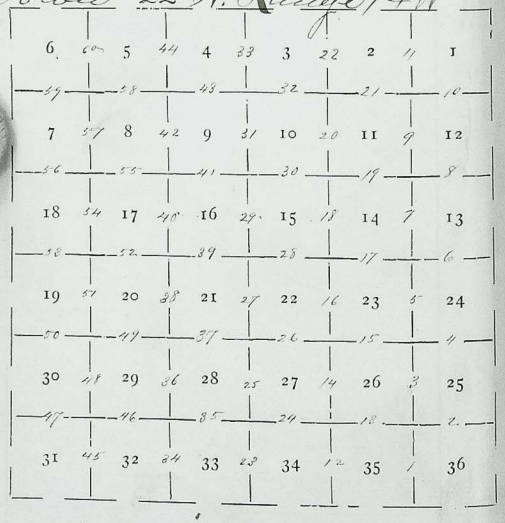

Field Notes
of the
Survey and Sub-divisions
of
Township No 22 North
of the
Range No 14 West
of the
6th Principal Meridian
in the
State of Nebraska

Executed
by George T. Kendall Deputy
Surveyor, under Joint
Contract No 57. dated
April 22 " 1872

Survey
Commenced May 29th 1872
Completed June 4th " 1872

List of Names.

A list of the names of those who were employed to assist in surveying and sub-dividing this Township

John Mangold } Chainmen
W. H. Phillips }
Trefla Grenier } Mound men
B. F. Stout } Axmen & Flagmen

To determine the proper adjustment of my Compass for sub-dividing this Township commence at the Corner to Townships No 22 and ~~23~~ North of Ranges 13 and 14 West of the 6th P. M. and run thence North on a blank line along the East Boundary of Sec. 36

Variation 13° East

40.03 To a point 46 lks. East of the Corner

79.98 To a point 93 lks. East of the Corner to Secs. 25 and 36

Therefore to retrace this line, or run parallel thereto, my compass must be adjusted to a Variation 13° 40 East

Township No 22 North- Range No 14 West of 6th P.M.

chains	
	North bet. Sec. 35 and 36
	Variation 13° 46' East
40.00	Set port. deposit charred stake, raise mound of earth with pits as per instructions for 1/4 Sec. Corner.
49.00	Enter level Valley N.W. and S.E.
80.00	Set port. deposit charred stake, raise mound of earth with pits as per instructions for Corner to Sec. 25. 26. 35 and 36
	Surface 1st 49 chs. rolling
	Soil 3d rate
	Balance level Valley
	Soil 2d rate

chains	
	East on random line bet. Sec. 25 and 36
	Variation 13° East
12.00	Leave Valley & enter rolling land, N.W. & S.E.
40.00	Set port for temporary 1/4 Sec.
79.80	Intersect E. Boundary, at a point 10 lks. South of corner to Sec. 25 and 36 from which corner ~~point~~ I run S 89° 56' West on true line bet. Sec. 25 and 36
	Variation 13° East
39.90	Set port. deposit charred stake, raise mound of earth with pits as per instructions for 1/4 Sec. Cor.
79.80	Corner to Sec. 25. 26. 35 and 36
	Surface 1st 12 chs. Valley
	Soil 2d rate
	Balance rolling
	Soil 3d rate

Township No 22 North

Chains	
	North bet. Sec. 25 & 26
	Variation 13° 40' East
14.00	Leave level valley and enter rolling land
40.00	Set post. deposit chained stake. raise mound of earth with pits as per instructions for 1/4 Sec. Cor.
80.00	Set post. deposit chained stake. raise mound of earth with pits. as per instructions for Corner to Sec. 23. 24. 25 and 26
	Surface rolling
	Soil 3d rate

Range No 14 West of 6th P.M.

Chains	
	East on random line bet Sec. 24 and 25
	Variation 13° East
40.00	Set post for temporary 1/4 Sec. Corner.
79.75	Intersect East Boundary of Township at a point 30 lks. S of corner to Sec. 24 and 25 from which corner I run
	S 89° 47' West on true line bet. Sec. 24 and 25
	Variation 13° East
39.87½	Set post. deposit chained stake. raise mound of earth with pits as per instructions for 1/4 Sec. Corner
79.75	Corner to Sec. 23. 24. 25 and 26
	Surface rolling
	Soil 3d rate

Township No 22 South-

Chains	
	North- bet Sec. 23 & 24 Variation 13° 40'
40.00	Set post deposit chained stake, raise mound of earth with pits as per instructions for 1/4 Sec. Corner.
80.00	Set post. deposit chained stake, raise mound of earth with pits as per instructions for Corner to Sec. 13. 14. 23 and 24.
	Surface rolling Soil 3rd rate

Range No 14 West of 6th P.M.

Chains	
	East on random line bet. Sec. 13 & 24 Variation 13° East
40.00	Set post for temporary 1/4 Sec. Corner.
79.60	Intersect East Boundary of Township at a point 37 lks South of corner to Sec. 13 & 24 from which Corner Bears S 89° 44' West on true line bet. Sec. 13 & 24 Variation 13° East
39.80	Set post. deposit chained stake, raise mound of earth with pits as per instructions for 1/4 Sec. Corner.
79.60	Corner to Sec. 13. 14. 23 and 24.
	Surface rolling Soil 3rd rate

Township No 22 North

chains	
	North bet. Sec. 13 and 14
	Variation 14° East
40.00	Set port. deposit chained stake, raise mound of earth with pits. as per instructions for 1/4 Sec. Cor.
80.00	Set port. deposit chained stake, raise mound of earth with pits. as per instructions for Corner to Sec. 11. 12. 13 and 14
	Surface rolling
	Soil 3d rate

Range No 14 West of 6th P.M.

chains	
	East on random line bet. Sec. 12 and 13
	Variation 13° East
40.00	Set port for temporary 1/4 Sec. Corner.
79.91	Intersect East Boundary of Township at a point 18 lks. South of corner to Sec. 12 and 13 from which corner I run
	S 89° 52' West on true line bet. Sec. 12 and 13
	Variation 13° East
39.95½	Set port. deposit chained stake, raise mound of earth with pits. as per instructions for 1/4 Sec. Corner.
79.91	Corner to Sec. 11. 12. 13 and 14
	Surface rolling
	Soil 3d rate

Township No 22 North

chains	
	North bet. Sec. 11 & 12
	Variation 14° East
40.00	Set port. deposit & chained stake, raise mound of earth with pits as per instructions for ¼ Sec. Corner.
80.00	Set port. deposit chained stake, raise mound of earth with pits as per instructions for Corner to Sec. 1. 2. 11 and 12
	Surface rolling Soil 3rd rate

Range No 14 West of 6th P.M.

chains	
	East on random line bet. Sec. 1 & 12
	Variation 13° East
40.00	Set port for temporary ¼ Sec. Corner.
79.58	Intersect East Boundary of Township at a point 21 lks. S. of corner to Secs. 1 & 12 from which corner Corner S 89° 51' West on true line bet. Sec. 1 & 12
	Variation 13° East
39.79	Set port. deposit & chained stake, raise mound of earth with pits as per instructions for ¼ Sec. Corner
79.58	Corner to Sec. 1. 2. 11 and 12
	Surface rolling Soil 3rd rate

Township No 22 North Range No 14 West of 6th P.M.

chains	
	North on random line bet Sec. 1 and 2
	Variation 14° East
40.00	Set port. for temporary 1/4 Sec. Corner.
80.27	Intersect North boundary of Township at a point 42 lks. East of corner to Sec. 1 and 2 from which corner I run S 18° East on true line bet. Sec. 1 and 2
	Variation 14° East
40.27	Set port. deposit chained stake. raise mound of earth with pits as per instructions for 1/4 Sec. Corner.
80.27	Corner to Sec. 1. 2. 11 and 12
	Surface rolling
	Soil 3d. rate

May 29th 1872.

chains	
	North bet. Sec. 34 + 35
	Variation 13° 10' E
40.00	Set port. deposit chained stake. raise mound of earth with pits as per instructions for 1/4 Sec. Corner.
79.00	Enter level Valley bus N.W. and S.E.
80.00	Set port. deposit chained stake. raise mound of earth with pits. as per instructions for Corner to Sec. 26. 27. 34 and 35
	Surface rolling
	Soil 3d. rate

Township No 22 North, Range No 12 West of 6th P.M.

Chains	
	East on random line bet. Sec. 26 and 35
	Variation 13° East
40.00	Set post for temporary 1/4 Sec. Corner.
80.36	Intersect N. and S. line at a point 40 lks. South of corner to Sec. 26 & 35 from which corner I run
	S 89° 43' West on true line bet. Sec. 26 and 35
	Variation 13° East
40.18	Set post. deposit charcoal stake. raise mound of earth with pits as per instructions for 1/4 Sec. Corner.
80.36	Corner to Sec. 26. 27. 34 and 35
	Surface level valley Soil 2nd rate

Chains	
	North bet. Sec. 26 & 27
	Variation 13° East
40.00	Set post. deposit charcoal stake raise mound of earth with pits. as per instructions for 1/4 Sec. Corner.
50.00	Leave level valley
70.00	and enter rolling
80.00	land N.W. and S.E.
80.00	Set post. deposit charcoal stake raise mound of earth with pits. as per instructions for corner to Sec. 22. 23. 26 and 27
	Surface 1st. 30 No. level
	Soil 2nd rate

Township No 22 North - Range No 14 West of 6th P.M.

Chains	
	East on random line bet. Secs. 23 and 26
	Variation 18° East
40.00	Set Post for temporary 1/4 Section Corner.
80.20	Intersect N. and S. line at a point 25 lks. S. of corner to Secs. 23. 24. 25 and 26 from which corner I saw
	S 89° 49' West on true line bet. Secs. 23 and 26
	Variation 18° East
40.10	Set post. deposit chaned stake. raise mound of earth with pits as per instructions for 1/4 Sec. Cor.
80.20	Corner to Secs. 22. 23. 26 and 27
	Surface rolling
	Soil 3d. rate

Chains	
	North bet. Secs. 22 and 23
	Variation 18° 10' East
40.00	Set post. deposit chaned stake. raise mound of earth with pits as per instructions for 1/4 Sec. Cor.
80.00	Set post. deposit chaned stake. raise mound of earth. with pits. as per instructions for Corner to Secs. 14. 15. 22 and 23
	Surface rolling
	Soil 2d. rate

Township 22 North Range No 14 West of the G. & S. R. M.

chains	
	East on random line bet. Sec. 14 and 23
	Variation 18° East
40.00	Set post for temporary 1/4 Sec. Cor.
80.17	Intersect N and S line at a point 10 links S of corner to Secs. 13, 14, 23 and 24 from which corner bears S 89° 56' West on true line bet. Secs. 14 and 23
	Variation 18° East
40.08	Set post. deposit chained stake. raise mound of earth with pits as per instructions for 1/4 Sec. Corner
80.17	Corner to Secs. 13, 14, 23 and 24
	14. 15. 22 & 23

chains	
	North bet. Secs. 14 & 15
	Variation 18° East
40.00	Set post. deposit chained stake. raise mound of earth with pits. as per instructions for 1/4 Sec. Cor.
80.00	Set post. deposit chained stake raise mound of earth with pits. as per instructions for corner to Secs. 10. 11 & 14 & 15
	Surface rolling Soil 3rd rate

Township No 22 North Range No 14 West of 6th P. M.

chains	
	East on random line bet Secs. 11 and 14
	Variation 13° 10' East
40.00	Set post for temporary 1/4 Sec. Corner
79.10	Intersect N and S line at a point 18 links North of corner to Secs. 11. 12. 13 and 14 from which corner I run N 89° 52' West on true line bet Secs 11 and 14
	Variation 13° 10' E
39.50	Set post. deposit chained stake, raise mound of earth with pits, as per instructions for 1/4 Sec. Corner
79.10	Corner to Secs. 10. 11. 14 and 15
	Surface rolling Soil 3d rate

chains	
	North bet. Secs. 10 and 11
	Variation 13° 30' East
40.00	Set post. deposit chained stake, raise mound of earth with pits, as per instructions for 1/4 Sec. Corner
80.00	Set post. deposit chained stake, raise mound of earth with pits as per instructions for corner to Secs. 2. 3. 10 and 11
	Surface rolling Soil 3d rate.

Township No 22 North-

chains	
	East on random line bet. Secs. 2 and 11
	Variation 13° East
40.00	Set post for temporary 1/4 Sec. Corner.
79.60	Intersect N and S line at a point 13 lks. N. of corner to Secs. 1. 2. 11 and 12 from which corner I run
	N 89° 54' West of true line bet. Secs. 2 and 11
	Variation 13° East
39.80	Set post. deposit chained stake, raise mound of earth with pits as per instructions for 1/4 Sec. Corner.
79.60	Corner to Secs. 2. 3. 10 and 11
	Surface rolling Soil 3d rate

Range No 14 West of 6th Mer.

chains	
	North on random line bet. Secs. 2 and 3
	Variation 13° 15' E.
40.00	Set post for temporary 1/4 Sec. Corner.
80.20	Intersect North Boundary of Township at a point 42 links East of corner to Secs. 2 & 3. from which corner I run
	S 18' East on true line bet. Secs. 2 and 3
	Variation 13° 15' East
40.20	Set post. deposit chained stake, raise mound of earth with pits as per instructions for 1/4 Sec. Corner.
80.20	Corner to Secs. 2. 3. 10 and 11
	Surface rolling Soil 3d rate

May 30th 1872

Township No 22 North Range No 14 West 6th P.M.

Chains	
	North bet. Secs. 33 & 34
	Variation 13° East
40.00	Set post deposit chained stake, raise mound of earth with pits as per instructions for 1/4 Sec. Cor.
80.00	Set post deposit chained stake raise mound of earth with pits as per instructions for Corner to Secs. 27. 28 33 and 34.
	Surface rolling
	Soil 3d rate

Chains	
	East on random line bet. Secs. 27 and 34
	Variation 12°50' East
40.00	Set post for temporary 1/4 Sec. Cor.
79.00	Enter bevel valley N.W. and S.E.
80.62	Intersect N. and S. line at post - corner to Secs. 26. 27. 34 and 35 from which corner I run
	West on true line bet. Secs. 27 and 35
	Variation 12°50' East
40.31	Set post deposit chained stake raise mound of earth with pits as per instructions for 1/4 Sec. Corner
80.62	Corner to Secs. 27. 28 33 and 34
	Surface rolling
	Soil sandy 3d rate

Township No 22 North. Range No 14 West of 6th P.M.

Chains	
	North bet. Secs. 27 and 28
	Variation 13° East
40.00	Set post. deposit chained stake, raise mound of earth with pits as per instructions for 1/4 Sec. Corner.
80.00	Set post. deposit chained stake, raise mound of earth with pits, as per instructions for Corner to Secs. 21. 22. 27 and 28
	Surface rolling
	Soil sandy 3 grade

Chains	
	East on random line bet. Secs. 22 & 27
	Variation 12° 50' East
40.00	Set post for temporary 1/4 Sec. Corner.
45.00	Enter level valley N.W. and S.E.
70.00	Leave level valley N.W. and S.E.
80.46	Intersect N. and S. line at a point 15 chs. North of corner to Secs. 22 23. 26 and 27 from which corner a run N 89° 54' West on true line bet. Secs. 22 and 27
	Variation 12° 50' East
40.23	Set post. deposit chained stake, raise mound of earth with pits as per instructions for 1/4 Sec. Corner.
80.46	Corner to Secs. 21. 22 27 and 28
	Surface 1st 45 chs. rolling, Soil 3d rate
	Next 25 chs. level - Soil 3d rate - balance rolling 1/5

Township No 22 North Range No 14 West 6th P.M.

chains	
	North bet. Sec. 21 and 22
	Variation 13° East
40.00	Set port. deposit charred stake, raise mound of earth with pits as per instructions for 1/4 Sec.
62.00	Leave rolling land & enter level valley - N.W.
80.00	Set post. deposit charred stake, raise mound of earth with pits as per instructions for Corner to Sec. 21. 22. 27 and 28
	Surface 1st 62 chs. rolling
	Soil 3d rate
	Balance level valley
	Soil 2d rate

chains	
	East on random line bet. Sec. 15 and 22
	Variation 12° 50' East
35.00	Leave level valley - N.W. & S.E.
40.00	Set post for temporary 1/4 Sec. Corner
80.10	Intersect N. and S. line at post corner to Sec. 14. 15. 22 and 23 from which corner I run
	West on true line bet. Sec. 15 and 22
	Variation 12° 50' East
40.05	Set port. deposit charred stake raise mound of earth with pits as per instructions for 1/4 Sec. Corner
80.10	Corner to Sec. 15. 16. 21 and 22
	Surface 1st 35 chs. level
	Soil 2d rate
	Balance rolling soil 3d rate

Township No. 22 North

Chains	
	North bet. Sec. 15 and 16
	Variation 15° 30' E.
40.00	Set post. deposit chained stake, raise mound of earth with pit. as per instructions for 1/4 Sec. Cor.
65.00	Leave left Valley N. W. and S. E.
80.00	Set post. deposit chained stake. raise mound of earth with pit. as per instructions for Cor. to Sec. 9. 10. 15 and 16
	Surface 1st 65 ch. level valley
	Soil 2d. rate
	Balance rolling
	Soil 3d. rate

Range No. 11 West 6th P.M.

Chains	
	East on random line bet. Sec. 10 and 15
	Variation 12° 20' E.
40.00	Set post & temporary 1/4 Sec. Corner
80.90	Intersect St. and S. line at a point 43 lks. S. of corner to Sec. 10 11. 14 and 15 from which corner Same S. 89° 42' West on line bet. Sec. 10 & 11
	Variation 12° 20' E.
40.45	Set post. deposit chained stake, raise mound of earth with pit as per instructions for 1/4 Sec. Corner.
80.90	Cor. to Sec. 9. 10. 15 and 16
	Surface rolling
	Soil 2d. rate

Township No. 22 South Range No. 14 West 6th P.M.

chains	
	North bet. Sec. 3 and 10 Variation 13° East
40.00	Set port. deposit charred stake, raise mound of earth with pits as per instructions for 1/4 Sec. Corner.
80.00	Set port. deposit charred stake, raise mound of earth with pits as per instructions for Corner to Secs. 3.4.9 and 10
	Surface rolling Soil 3rd rate

chains	
	East on random line bet. Sec. 3 and 10 Variation 12° East
40.00	Set port. for temporary 1/4 Sec. Corner.
81.75	Intersect 5th S line at a point 35 lks South of range to Secs. 2.3.10 and 11 from which corner mound
	S 89° 45' West on true line bet. Sec. 3 and 10 Variation 12° East
40.37½	Set port. deposit charred stake, raise mound of earth with pits as per instructions for 1/4 Sec. Corner.
81.75	Corner to Secs. 3.4.9 and 10
	Surface rolling Soil 3rd rate

Township No 22 North Range No 14 West of 6th P.M.

chains	
	North on random line bet. Sec. 3 and 4
	Variation 13° 20' East
40.00	Set post for temporary 1/4 Sec. Corner.
80.33	Intersect North Boundary of Township at a point 21 lks. East of corner to Sec. 3 & 4 from which corner I run
	S 9° East on true line bet. Sec. 3 and 4
	Variation 13° 20' East
40.33	Set post. deposit charred stake, raise mound of earth with pits as per instructions for 1/4 Sec. Cor.
80.38	Corner to Sec. 3.4.9 and 10
	Surface rolling
	Soil 3d rate

May 31st 1872

chains	
	North bet. Sec. 32 and 33
40.00	Variation 13° East
40.00	Set post. deposit charred stake raise mound of earth with pits as per instructions for 1/4 Sec. Corner.
80.00	Set post. deposit charred stake raise mound of earth with pits as per instructions for Corner to Sec. 28.29 32 and 33
	Surface rolling
	Soil 3d rate

Township No 22 South Range No 14 West 5th P.M.

chains	
	East on random line bet. Sec. 28 and 33
	Variation 12° 50'
4 40.00	Set post for temporary 1/4 Sec. Corner
8 80.40	Intersect N. and S. line at a point 50 lks. N. of corner to Secs. 27. 28. 33 and 34 from which corner I saw N 89° 39' West on mid line bet Secs. 28 and 33
	Variation 12° 50'
12 40.20	Set post. deposit charred stake. raise mound of earth with pits as per instructions for 1/4 Sec. Corner
16 80.40	Cross to Secs. 28. 29. 32 and 33
	Surface rolling Soil 2nd rate

chains	
	North bet. Sec. 28 and 29
	Variation 13° East
40.00	Set post. deposit charred stake raise mound of earth with pits as per instructions for 1/4 Sec. Corner
80.00	Set post. deposit charred stake raise mound of earth with pits as per instructions for Corner to Secs. 20. 21. 28 and 29
	Surface rolling Soil 2nd rate

Township No 22 North-

chains	
	East on random line bet. Sec. 21 and 28
	Variation 12° 50' East
40.00	Set post for temporary 1/4 Sec. Corner.
80.38	Intersect N. and S. line at a point 25 lks. N. of corner to Sec. 21, 22, 27 and 28 from which corner I run
	N 89° 49' West on true line bet. Sec. 21 and 28
	Variation 12° 50' E
40.19	Set post. deposit chained stake, raise mound of earth with pits as per instructions for 1/4 Sec. Corner.
80.38	Corner to Sec. 20. 21. 28 and 29
	Surface rolling
	Soil 3d rate

Range No 14 West 6th P.M.

chains	
	North bet. Sec. 20 & 21
	Variation 13° East
40.00	Set post. deposit chained stake, raise mound of earth with pits as per instructions for 1/4 Sec. Corner.
80.00	Set post. deposit chained stake, raise mound of earth with pits as per instructions for Corner to Sec. 16. 17. 20 and 21
	Surface rolling
	Soil sandy 3d rate

Township No 22 North

chains	
	East on random line bet. Sec. 16 and 21
	Variation 12° 50' East
40.00	Set port. for temporary 1/4 Sec. Corner
63.00	Enter level valley & leave rolling land N. W. and S. E.
79.30	Intersect N and S line at a point 56 lks. N. of corner to Sec. 16, 17, 20 and 21 from which corner I run
	N 89° 39' West on true line bet. Sec. 16 and 21
	Variation 12° 50' East
39.65	Set port. deposit chained stake, raise mound of earth with pits as per instructions for 1/4 Sec. Corner
79.30	Corner to Sec. 16, 17, 20 and 21
	Surface 1st 63 chs. rolling Soil 3d rate
	Balance level valley Soil 2d rate

Range No 14 West of 6th P. M.

chains	
	North bet. Sec. 16 and 17
	Variation 13° East
40.00	Set port. deposit chained stake, raise mound of earth with pits as per instructions for 1/4 Sec. Corner.
42.00	Enter level valley N. W. and S. E.
80.00	Set port. deposit chained stake, raise mound of earth with pits as per instructions for Corner to Sec. 8, 9, 16 and 17
	Surface rolling Soil 2d rate

Township No. 22 North

Chains	
	East on random line bet. Sec. 9 and 16
	Variation 12° 55' East
40.00	Set post for temporary 1/4 Sec. Corner
48.00	Leave level valley N.W. and S.E. and enter rolling land
79.63	Intersect W. and S. line at port. corner to Sec. 9, 10, 15 and 16 from which corner Ones West on true line bet. Sec. 9 and 16
	Variation 12° 55' East
39.81½	Set port. deposit chained state, raise mound of earth with pits as per instructions for 1/4 Sec. Corner
79.63	Corner to Sec. 8, 9, 16 and 17
	Surface 1st 48 chs level valley Soil 2nd rate. Balance rolling Soil 3rd rate

Range No. 14 West of 6th P.M.

Chains	
	North bet. Sec. 8 and 9
	Variation 18° East
18.00	Leave level valley enter rolling land West and S.E.
40.00	Set port. deposit chained state, raise mound of earth with pits as per instructions for 1/4 Sec. Corner
80.00	Set port. deposit chained state, raise mound of earth with pits as per instructions for Corner to Sec. 4, 5, 8 and 9
	Surface rolling Soil 3rd rate. Except 1st 18 chs which is level valley, 2nd rate

Township No 22 North Range No 14 West of 6th P.M.

Chains		Chains	
	East on random line bet Sec. 4 and 9 Variation 12° 35' East		North on random line bet Sec. 4 and 5 Variation 13° East
40.00	Set post for temporary 1/4 Sec. Corner.	40.00	Set post for temporary 1/4 Sec. Corner.
79.50	Intersect N and S line at a point 10 lks. N of corner to Sec. 3. 4. 9 and 10 from which corner I run N 89° 56' West on true line bet. Sec. 4 and 9 Variation 12° 35' East	80.40	Intersect North Boundary of Township at a point 7 lks. West of corner to Sec. 4 and 5 from which corner I run S 3' West on true line bet. Sec. 4 and 5 Variation 13° East
39.75	Set post. deposit charred stake raise mound of earth with pits as per instructions for 1/4 Sec. Corner	40.40	Set post. deposit charred stake. raise mound of earth with pits. as per instructions for 1/4 Sec. Corner.
79.50	Corner to Sec. 4. 5. 8 and 9 Surface rolling Soil 3" rate	80.40	Corner to Sec. 4. 5. 8 and 9 Surface rolling Soil 3" rate

June 1st 1872

Township No 22 North

Chains	
	North - bet Sec. 31 and 32
	Variation 13° East
22.00	Ravine or drain, H.C.
40.00	Set post. deposit charred stake, raise mound of earth with pits, as per instructions for 1/4 Sec. Corner.
80.00	Set post. deposit charred stake raise mound of earth with pits as per instructions for Corner to Sec. 29, 30, 31 and 32
	Surface rolling
	Soil 2d rate

Range No 14 West 6th P.M.

Chains	
	East on random line bet. Sec. 29 and 32
	Variation 13° East
40.00	Set post for temporary 1/4 Sec. Corner.
79.10	Intersect N and S. line at a point 56 lks. North of corner to Sec. 28, 29, 32 and 33 from which corner I run
	N 89° 36' West in true line bet. Sec. 29 and 32
	Variation 13° East
39.55	Set post. deposit charred stake, raise mound of earth with pits, as per instructions for 1/4 Sec. Corner.
79.10	Corner to Sec. 29, 30, 31 and 32
	Surface rolling
	Soil 2d rate

Township No 22 North Range No 14 West 6th P. M.

chains	
	West on random line bet. Secs. 30 and 31
	Variation 13° East
40.00	Set post for temporary 1/4 Sec. Corner.
77.80	Intersect West Boundary of Township at a point 96 lks. N. of Corner to Secs. 30 and 31 from which corner I run
	N 89° 21' East on true line bet. Secs. 30 and 31
	Variation 13° East
37.80	Set post. deposit chained stake. raise mound of earth with pits as per instructions for 1/4 Sec. Corner.
77.80	Corner to Secs. 29.30. 31 and 32
	Surface rolling
	Soil 3d rate

chains	
	North bet. Secs. 29 and 30
	Variation 13° East
40.00	Set post. deposit chained stake, raise mound of earth with pits as per instructions for 1/4 Sec. Corner.
80.00	Set post. deposit chained stake, raise mound of earth with pits as per instructions for Corner to Secs. 19. 20. 29 & 30
	Surface rolling
	Soil Sandy 3d rate

Township No 22 North

Chains	
	East on random line bet. Secs. 20 and 29
	Variation 13° East
40.00	Set post for temporary 1/4 Sec. Corner
79.64	Intersect N and S line at a point 15 lks. North of corner to Secs. 20. 21. 28 and 29 from which corner I run
	N 89° 54' West on true line bet. Secs. 20 and 29.
	Variation 13° East
39.82	Set post. deposit charred stake. raise mound of earth with pits as per instructions for 1/4 Sec. Corner
79.64	Corner to Secs. 19. 20. 29 and 30
	Surface rolling
	Soil sandy 3d. rate

Range No 14 West 6th P.M.

Chains	
	West on random line bet. Secs. 19 and 30
	Variation 13° East
40.00	Set post for temporary 1/4 Sec. Corner.
77.70	Intersect West Boundary of Township at a point 35 lks. South of corner to Secs. 19 and 30 from which corner I run
	N 89° 45' East on true line bet. Secs. 19 and 30
	Variation 13° East
37.70	Set post deposit charred stake. raise mound of earth with pits as per instructions for 1/4 Sec. Corner.
77.70	Corner to Secs. 19. 20. 29 and 30
	Surface rolling
	Soil 3d. rate

Township No 22 South

chains	
	South - bet Secs. 19 and 24
	Variation 13° 20' East
40.00	Set port. deposit charred stake, raise mound of earth with pits as per instructions for 1/4 Sec. Corner
80.00	Set port. deposit charred stake, raise mound of earth with pits as per instructions for Corner to Secs. 17. 18. 19 and 20
	Surface rolling
	Soil 3rd rate

Range No 14 West of 6th P.M.

chains	
	East on random line bet. Secs. 17 and 20
	Variation 13° East
40.00	Set port for temporary 1/4 Sec. Corner
79.59	Intersect N and S line at a point 11 lks South of Corner to Secs. 16. 17. 20 and 21 from which corner I supp
(11.)	N 89° 55' West on true line bet. Secs. 17 and 20
	Variation 13° East
39.79½	Set port. deposit charred stake raise mound of earth with pits as per instructions for 1/4 Sec. Corner
79.59	Corner to Secs. 17. 18. 19 and 20
	Surface rolling
	Soil 3rd rate

June 3rd 1872

Township No 22 North

chains	
	West on random line bet. Sec. 18 and 19
	Variation 12° 55' E
40.00	Set port for temporary 1/4 Sec. Corner.
76.95	Intersect West Boundary of Township at ~~Post~~ Corner to Sec. 18 and 19 from which corner I run East on true line bet Sec. 18 and 19
	Variation 12° 55' E
36.95	Set port. deposit chained stake, raise mound of earth-with-pits as per instructions for 1/4 Sec. Corner.
76.95	Corner to Sec. 17. 18. 19 and 20
	Surface rolling
	Soil 3d rate

Range No 14 West 6th P.M.

chains	
	North bet Sec. 17 & 18
	Variation 13° 20' East
40.00	Set port. deposit chained stake, raise mound of earth-with-pits as per instructions for 1/4 Sec. Corner.
80.00	Set port. deposit chained stake raise mound of earth-with-pits, as per instructions for Corner to Sec. 7. 8. 17 and 18
	Surface rolling.
	Soil 3d rate

Township No 22 North Range No 14 West 6th P.M.

chains	
	East on random line bet. Secs. 8 and 17
	Variation 12° 30' East
40.00	Set port. for temporary 1/4 Sec. Corner. & entire line valley between N.E. and S.E.
79.56	Intersect N and S line at port. corner to Secs. 8.9.16 and 17 from which corner I run
	West on true line bet Secs. 8 and 17
	Variation 12° 30' East
39.75	Set port. deposit chained stake, raise mound of earth with pits as per instructions for 1/4 Sec. Corner.
79.50	Corner to Secs. 7.8.17 and 18
	Surface 1st 40 chs. rolling
	Soil 3d rate
	Balance level 2d rate

chains	
	West on random line bet. Secs. 7 and 18
	Variation 12° 55' East
40.00	Set port for temporary 1/4 Sec. Corner.
76.81	Intersect West Boundary of Township at a point 12 lks. South of corner to Secs. 7 and 18 from which corner I run
	S 89° 55' East on true line bet. Secs. 7 and 18
	Variation 12° 55' East
36.81	Set port. deposit chained stake raise mound of earth with pits as per instructions for 1/4 Sec. Corner.
76.81	Corner to Secs. 7.8.17 and 18
	Surface rolling
	Soil 3d rate

Township No 12 North Range No 14 West 6th P. M.

chains	
	North bet. Sec. 7 and 8
	Variation 13° 20' East
40.00	Set port. deposit chained stake, raise mound of earth with pits as per instructions for 1/4 Sec. Corner.
80.00	Set port. deposit chained stake, raise mound of earth with pits as per instructions for Corner to Sec. 5, 6, 7 and 8
	Surface rolling Soil 3 rate

chains	
	East on random line bet. Sec. 5 and 8
	Variation 12° 30' East
40.00	Set port for temporary 1/4 Sec. Corner.
79.65	Intersect N and S line at a point 15 lks. North of corner to Sec. 4, 5, 8 and 9 from which corner I run N 89° 54' West on true line bet. Sec. 5 and 8
	Variation 12° 30' East
39.82½	Set port. deposit chained stake, raise mound of earth with pits as per instructions for 1/4 Sec. Corner.
79.65	Corner to Sec. 5, 6, 7 and 8
	Surface rolling Soil 3 rate

Township No 22 North Range No 14 West 6th P.M.

Chains	
	West on random line bet. Secs. 6 and 7
	Variation 12° 55'
40.00	Set port. for temporary 1/4 Sec. Corner
76.36	Intersect West Boundary of Town at a point 35 lks. South of corner to Secs. 6 and 7 from which corner I run S 89° 45' East on true line bet. Secs. 6 and 7
	Variation 12° 55'
36.36	Set port. deposit chained stake, raise mound of earth with pits as per instructions for 1/4 Sec. Corner
76.36	Corner to Secs. 5, 6, 7 and 8.
	Surface rolling Soil 3d rate

Chains	
	North on random line bet. Secs. 5 and 6
	Variation 13° 20' East
40.00	Set port for temporary 1/4 Sec. Corner
80.48	Intersect N. Boundary of Township at a point 29 lks East of corner to Secs. 5 and 6 from which corner I run S 12' East on true line bet. Secs. 5 and 6
	Variation 13° 20' East
40.48	Set port. deposit chained stake, raise mound of earth with pits as per instructions for 1/4 Sec. Corner
80.48	Corner to Secs. 5, 6, 7, 8
	Surface rolling Soil sandy 3d rate

June 4th 1872

General Description

With the exception of a level valley in Secs. 8. 9. 16. 17. 22. 27. 26 and 38 - this Township is rolling with sandy soil 3d rate or worthless

List of Names

A list of the names of the individuals employed to assist in running, meaning or marking the lines and corners described in the foregoing field-notes of Township No 22 North of Range No 14 West of the 6th P. M. showing the respective capacities in which they acted -

John Mangold } Chairman
W. H. Philips }

Trefla Greiner } Mountmen
B. F. Stout } Axmen
Flagmen

We hereby certify that we assisted George T. Kendall deputy surveyor, in surveying and sub-dividing Township No 22 North of the base line of Range No 14 West of the 6th Principal Meridian, and that said Township has been in all respects, to the best of our knowledge and belief, well and faithfully surveyed and the boundary monuments planted according to the instructions furnished by the Surveyor General.

Robt. Mangold
W. H. Phillips } Chainmen

Trefla Grenier } Mounduren
Axmen & Flagmen

B. F. Stout.

Subscribed and sworn to by the above named person before me, a Notary Public for the County of Antelope State of Nebraska, this the 18th day of June 1872.

H. C. Blanchard
Notary Public

I George T. Kendall, Deputy Surveyor, do solemnly swear that in pursuance of a joint contract wherein Chauncey Wiltse, George T. Kendall and Henry Court are joint contractors with E. E. Cunningham, United States Surveyor General for the Dist. of Nebraska and Iowa, bearing date the 22d day of April 1872. I have well faithfully and truly, in my own proper person, and in strict conformity with the instructions furnished by the Surveyor General, the Surveying Manual and the laws of the United States surveyed all those parts or portions of Township No North of the base line of Range No West of the 6th Principal Meridian as are represented in the foregoing field notes as having

been surveyed under my direction; and I do further solemnly swear that all the corners of said survey have been established and perpetuated in strict accordance with the Surveying Manual and Printed Instructions and that the foregoing are the true and original field notes of such survey.

George T. Kendall
Deputy Surveyor

Subscribed by said George T. Kendall Deputy Surveyor and sworn to before me a Notary Public for Antelope County, State of Nebraska, this 18th day June 1872.

H. Blanchard
Notary Public

Surveyor General's Office
Plattsmouth Aug 19 1872

The foregoing field notes of the Survey and Subdivision of Township No 22. North of the Base Line Range No 14. West of the 6th Principal Meridian in the State of Nebraska Executed by George T. Kendall under Joint Contract No 51. dated April 22nd 1872. wherein Chauncey Wilkie George T. Kendall and Henry Court. are joint Contractors in the months of May and June 1872. having been critically examined the necessary explanations and corrections made the said field notes and the Surveys they describe are hereby approved.

E. E. Cunningham
Surveyor General.

Index Diagram

Town 23 N. Range 14 W



Field Notes
of the
Survey & Subdivision
of Township No 23 North
of Range No 14 West
of the 6th Principal Meridian
in the
State of Nebraska

Executed
by George T. Rudall Deputy
Surveyor under Joint
Contract No 5 p. dated
April 22d 1872.

Survey
Commenced June 12th 1872
Completed June 18th 1872

List of Names.

A list of the names of the persons who were employed to assist in surveying and sub-dividing this Township.

John Mangold
W. H. Philips } Chainmen
Trefla Grenier
B. F. Stout } Monumenter Axmen and Flagmen

To determine the proper adjustment of my compass for surveying and sub-dividing this Township, I commence at the corner to Townships 22 and 23 North of the base line. Ranges 13 and 14 West of 6th P.M. and run North on a blank line along the East Boundary of Sec. 36
Variation 13° 10' East

40.01 To a point 11 links East of 1/4 Sec. Corner.

80.03 To a point 24 links East of corner to Secs. 25 and 36
Therefore my compass must be adjusted to a Variation 13° 20' East.

Township No 23 North Range No 14 West of the 6th P. M.

chains	
	North - bet. Sec. 35 and 36
	Variation 18° 20' East
40.00	Set port. deposit chained stake, raise mound of earth with pits as per instructions for 1/4 Sec. Corner.
80.00	Set port. deposit chained stake, raise mound of earth with pits as per instructions for Corner to Sec. 25, 26, 35 and 36.
	Surface rolling
	Soil 3rd rate

chains	
	East on random line bet. Sec. 25 and 36
	Variation 18° East
40.00	Set port. for temporary 1/4 Sec. Corner.
80.70	Intersect East Boundary of Township at post, Corner to Sec. 25 and 36 from which corner bears West on true line bet. Sec. 25 and 36
	Variation 13° East
40.35	Set port. deposit chained stake, raise mound of earth with pits as per instructions for 1/4 Sec. Corner.
80.70	Corner to Sec. 25, 26, 35 and 36
	Surface rolling
	Soil 3rd rate

Township No 23 North Range No 14 West of 6th P.M.

chains	
	North bet. Sec. 25 and 26
	Variation 12° 50' E
40.00	Set port. deposit charred stake. raise mound of earth with pits. as per instructions for 1/4 Sec. Corner
80.00	Set port. deposit charred stake. raise mound of earth with pits. as per instructions for Corner to Sec. 23. 24. 25 and 26
	Surface rolling
	Soil 3d. rate.

chains	
	East on random line bet. Sec. 24 and 25
	Variation 18° East
40.00	Set port. for temporary 1/4 Sec. Corner.
80.07	Intersect East Boundary of Township at a point 5 lks. South of Corner to Sec. 24 and 25 from which corner I run S 89° 58' West on true line bet. Sec. 24 and 25
	Variation 13° East
40.03	Set port. deposit charred stake. raise mound of earth with pits as per instructions for 1/4 Sec. Corner
80.07	Corner to Sec. 23, 24. 25 and 26
	Surface rolling
	Soil 3d. rate

Township No 23 North

chains	
	North bet. Secs. 23 and 24
	Variation 12° 40' E
40.00	Set post. deposit charred stake, raise mound of earth with pits, as per instructions for 1/4 Sec. Corner.
80.00	Set post. deposit charred stake, raise mound of earth with pits, as per instructions for Corner to Secs. 13. 14. 23 and 24
	Surface rolling
	Soil 3d rate

Range No 14 West 6th P.M.

chains	
	East on random line bet Secs. 13 and 24
	Variation 13° East
40.00	Set post for temporary 1/4 Sec. Corner.
79.86	Intersect E. Boundary at a point 7 lks. S of corner to Secs. 13 and 24 from which corner [illegible]
	S 89° 37' West on true line bet. Secs. 13 and 24
	Variation 13° East
39.93	Set post. deposit charred stake, raise mound of earth with pits, as per instructions for 1/4 Sec. Corner
79.86	Corner to Secs. 13. 14. 23 and 24
	Surface rolling
	Soil 3d rate

Township No 23 North Range No 14 West of 6th P.M.

chains	
	North bet. Secs. 13 & 14
	Variation 12° 40' East
40.00	Set port. deposit chained stake, raise mound of earth with pits as per instructions for 1/4 Sec. Corner.
see below	
xxxx 80.00	Set port. deposit chained stake, raise mound of earth with pits, as per instructions for Corner to Secs. 11. 12. 13 and 14
	Surface rolling
	Soil 3d. rate
xxxx 70.00	Enter level bottom N.W. and S.E.
72.00	Cedar Creek 12 lks. wide runs N.E.
75.00	Leave level bottom bears N.W. and S.E.

chains	
	East on random line bet. Secs. 12 and 13
	Variation 13° 12' East
7.00	Enter level bottom bears N.W. and S.E.
30.00	Cedar Creek 20 lks. wide flows S.E.
40.00	Set port. for temporary 1/4 Sec. Corner.
79.53	Intersect East Boundary of Township at a point 52 lks. South of corner to Secs. 12 & 13 from which corner I run S 89° 38' West on true line bet. Secs. 12 and 13
	Variation 13° 12' East
39.76½	Set port. deposit chained stake raise mound of earth with pits as per instructions for 1/4 Sec. Cor.
79.53	Corner to Secs. 11. 12. 13 and 14
	Surface level
	Soil 2d. rate

Township No 23 North

chains	
	North bet. Sec. 11 and 12
	Variation 13° East
17.00	Enter bottom. bears N.W. and S.E.
40.00	Set port. deposit chained stake, raise mound of earth with pits as per instructions for 1/4 Sec. Corner.
80.00	Set port. deposit chained stake, raise mound of earth with pits, as per instructions for corner to Sec. 1. 2. 11 and 12
	Surface 1st 17 chs. rolling
	Soil 3d rate
	Balance level. Soil 2d rate

Range No 14 West P.M.

chains	
	East on random line bet. Sec. 1 and 12
	Variation 13° 20' East
2.00	Cedar Creek 20 lks. wide runs S.E.
40.00	Set port for temporary 1/4 Sec. Corner.
59.00	Leave level bottom bears N.W. and South
79.76	Intersect East Boundary of Township at post, corner to Sec. 1 and 12 from which corner I run West on true line bet. Sec. 1 and 12
	Variation 13° 20' East
39.88	Set port. deposit chained stake, raise mound of earth with pits as per instructions for 1/4 Sec Corner.
79.88	Corner to Sec. 1. 2. 11. 12
	Surface 1st 2 chs. rolling 3d rate
	Next 57 chs. level bottom 1st rate
	Balance rolling 3d rate

Township No 23 North Range No 14 West 6th P. M.

chains	
	North on random line bet. Secs. 1 and 2
	Variation 13° 10' East
1.00	Cedar Creek 20 lks wide S.E.
40.00	Set post for temporary 1/4 Sec. Corner
80.55	Intersect North Boundary of Township at a point 21 lks. East of corner to Secs. 1 and 2 from which corner I run
	S 9' East on true line bet. Secs. 1 and 2
	Variation 13° 10' East
40.55	Set post. deposit chained stake raise mound of earth with pits as per instructions for 1/4 Sec. Corner.
80.55	Corner to Secs. 1. 2. 11 and 12
	Surface level
	Soil 1st rate

June 12th 1872

chains	
	North bet. Secs. 34 & 35
	Variation 13° 10' East
40.00	Set post. deposit chained stake raise mound of earth with pits as per instruction for 1/4 Sec. Cor.
80.00	Set post. deposit chained stake raise mound of earth with pits as per instructions for corner to Secs. 26. 27. 34 & 35
	Surface rolling Sand Hills
	Soil 3d rate

Township No. 23 South

chains	
	East on random line bet. Secs 26 and 35
	Variation 12° 50' East
40.00	Set post for temporary 1/4 Sec. Corner.
79.65	Intersect 1st line at a point 80 lks. South of corner to Secs. 25. 26. 35 and 36 from which cor. I find N 89° 26' West on true line bet. Secs. 26 and 35
	Variation 12° 50' East
39.82½	Set post. deposit charcoal stake raise mound of earth with pits as per instructions for 1/4 Sec. Corner.
79.65	Corner to Secs. 26. 27. 34 and 35
	Surface — Sand Hills
	Soil — rather —

Range No 14 West. 6th P.M.

chains	
	North bet. Secs. 26 & 27
	Variation 13° 20' East
40.00	Set post. deposit charcoal stake raise mound of earth with pits as per instructions for 1/4 Sec. Corner.
80.00	Set post. deposit charcoal stake raise mound of earth with pits as per instructions for Corner to Secs. 22. 23. 26 and 27
	Surface Sand Hills
	Soil rather —

Township No 23 North Range No 14 West of 6th P.M.

chains	
	East on random line bet. Secs. 23 and 26
	Variation 13° East
40.00	Set post for temporary 1/4 Sec. Corner.
79.70	Intersect N and S line at post. corner to Secs. 23. 24. 25 and 26. from which corner I run
	West on true line bet Secs. 23 and 26
	Variation 13° East
39.85	Set post. deposit charred stake. raise mound of earth with pits. as per instructions for 1/4 Sec. Corner
79.70	Corner to Secs. 22. 23 26 and 27
	Surface Sand Hills Soil worthless

chains	
	North bet. Secs. 22 and 23
	Variation 13° 20' East
40.00	Set post. deposit charred stake. raise mound of earth with pits. as per instructions for 1/4 Sec. Corner.
80.00	Set post. deposit charred stake. raise mound of earth with pits as per instructions for Corner to Secs. 14. 15. 22 and 23
	Surface Sand Hills Soil worthless

Township No 23 North-

chains	
	East on random line bet. Sec. 14 and 23
	Variation 12° 40' East
40.00	Set post for temporary 1/4 Sec. Corner.
79.90	Intersect N and Flow at a point 21 lks. South of corner to Secs. 13. 14. 23 and 24 from which corner I run
	S 89° 51' West on true line bet. Secs. 14 and 23
	Variation 12° 40' East
39.95	Set post. deposit chained stake. raise mound of earth with pits. as per instructions for 1/4 Sec. Corner.
79.90	Corner to Secs. 14. 15. 22 and 23
	Surface Sand Hills
	Soil 3d. rate

Range No 14 West of 6th P. M.

chains	
	North bet. Secs. 14 and 15
	Variation 13° 20' East
40.00	Set post. deposit chained stake. raise mound of earth with pits as per instructions for 1/4 Sec. Corner.
80.00	Set post. deposit chained stake. raise mound of earth with pits as per instructions for corner to Secs. 10. 11. 14 and 15
	Surface Sand Hills
	Soil 3d. rate

Township No 23 North Range

chains	
	East on random line bet. Secs. 11 and 14
	Variation 12° 50' East
40.00	Set post for temporary 1/4 Sec.
50.50	Wet bottom bears N.W. and S.E.
51.50	Stream 12 lks. wide flows S.E.
59.00	Leave wet bottom N.W. and S.E.
80.10	Intersect N and S line at post. corner to Secs. 11, 12, 13 and 14 from which corner I now West on true line bet. Secs. 11 and 14
	Variation 12° 50' East
40.05	Set post. deposit chained stake, raise mound of earth-with-pits as per instructions for 1/4 Sec. Corner
80.10	Corner to Secs. 10, 11, 14 and 15
	Surface 1st 50 chs. rolling
	Soil 3d rate
✓	Next 9 chs. wet bottom
	Balance rolling 3d rate

No 14 West of the 6th Prin Mer.

chains	
	North-bet. Secs. 10 and 11
	Variation 13° 20' East
8.00	Enter Bottom and Marsh bears E. and W.
17.00	Leave Marsh for Stream 10 lks. wide, runs East.
20.00	Leave Bottom bears E. and W.
26.00	Wet Marsh bears E. and W.
27.00	Leave same - E. and W.
30.00	Enter Marsh E. and W.
33.00	Leave same - E. and W.
40.00	Set post. deposit chained stake raise mound of earth-with-pits as per instructions for 1/4 Sec. Cor.
42.00	Enter Marsh bears S.E. and N.W.
47.00	Leave same bears S.E. and N.W.
52.00	Enter Marsh bears N.W. and S.E.
55.00	Leave same bears N.W. and S.E.
72.00	Enter Bottom bears N.W. and S.E.
80.00	Set post. deposit chained stake, raise mound of earth-with-pits as per instructions for corner to secs. 2, 3, 10 and 11
✓	Surface rolling
	Soil 2d rate - Except wet bottom & Marsh

Township No. 23 North

chains	
	East on random line bet. Sec. 2 and 11
	Variation 13° East
40.00	Set post for temporary 1/4 Sec. Corner
80.68	Intersect N and S line at post. corner to Sec. 1. 2. 11 and 12 from which corner Witness
	West on true line bet. Sec. 2 and 11
	Variation 13° East
40.34	Set post. deposit chaned stake, raise mound of earth with pits as per instructions for 1/4 Sec. Corner
80.68	Corner to Sec. 2. 3. 10 and 11
	Surface level bottom Soil 1st rate —

Range No. 14 West 6th P.M.

chains	
	North on random line bet. Sec. 2 and 3
	Variation 13° East
30.00	Leave bottom going N. & S. W.
40.00	Set post for temporary 1/4 Sec. Corner
68.00	Enter level bottom E. & W.
80.08	Intersect North Boundary of Township at a point 20 lks. East of corner to Sec. 2 and 3 from which corner Witness
	S. 9° East on true line bet. Sec. 2 and 3
	Variation 13° East
40.08	Set post. deposit chaned stake, raise mound of earth with pits as per instructions for 1/4 Sec. Corner
80.08	Corner to Sec. 2. 3. 10. 11 Surface 1st 30 chs level bottom Soil 1st rate — Next 38 chs rolling — 3d rate Balance level bottom 1st rate

June 18th 1872

Township No 23 North

chains	
	North bet. Secs. 33 & 34
	Variation 13°75' East
40.00	Set port. deposit chained stake, raise mound of earth with pits as per instructions for 1/4 Sec. Corner
80.00	Set port. deposit chained stake, raise mound of earth with pits, as per instructions for Corner to Secs. 27. 28. 33 and 34
	Surface rolling Sand Hills
	Soil worthless

Range 14 West 6th P.M.

chains	
	East on random line bet. Secs. 27 and 34
	Variation 12°50' East
40.00	Set port for temporary 1/4 Sec. Corner
80.20	Intersect N and S line at a point 8 lks. North of corner to Secs. 26. 27 34 and 35 from which corner I run
	N 89° 57' West on true line bet. Secs. 27 and 34
	Variation 12°50' East
40.10	Set port. deposit chained stake, raise mound of earth with pits as per instructions for 1/4 Sec. Corner.
80.20	Corner to Secs. 27. 28. 33 and 34
	Surface rolling
	Soil sandy 3d rate

Township 23 North

Chains	
	North bet. Secs. 27 and 28
	Variation 13° 15' East
40.00	Set post, deposit chained stake, raise mound of earth with pits as per instructions for 1/4 Sec. Corner —
80.00	Set post, deposit chained stake, raise mound of earth with pits as per instructions for Corner to Secs. 21. 22. 27 and 28
	Surface rolling.
	Soil sandy 8d rate

Range No 14 West of the 6th P.M.

Chains	
	East on random line bet Secs. 22 and 27
	Variation 12° 50' East
40.00	Set post for temporary 1/4 Sec. Corner.
80.05	Intersect N and S line at a point 6 lks. ~~North~~ north of corner to Secs. 22. 23. 26 and 27 from which corner I run
	N 89° 57' West on true line bet. Secs. 22 and 27
	Variation 12° 50' East
40.02½	Set post, deposit chained stake, raise mound of earth with pits, as per instructions for 1/4 Sec. Corner.
80.05	Corner to Secs. 21. 22. 27 and 28
	Surface rolling
	Soil sandy 8d rate

Township No 23 North — Range No 14 West 6th P.M.

chains	
	North bet. Sec.s 21 and 22
	Variation 18° 15' East
40.00	Set prot. deposit chained stake. raise mound of earth with pits as per instructions for 1/4 Sec. Corner.
80.00	Set prot. deposit chained stake. raise mound of earth with pits. as per instructions for Corner to Sec.s 15. 16. 21 and 22
	Surface rolling
	Soil sandy & loam

chains	
	East on random line bet. Sec.s 15 and 22
	Variation 12° 50' East
40.00	Set prot for temporary 1/4 Sec. Corner
79.93	Intersect N. and S. line at a point 10 lks. N. of corner to Sec.s 14. 15. 22 and 23 from which an iron
	N 89° 56' West on true line bet. Sec.s 15 and 22 — Variation 12° 50' E
39.96	Set prot. deposit chained stake, raise mound of earth with pits. as per instructions for 1/4 Sec. Corner
79.93	Corner to Sec.s 15. 16. 21 and 22
	Surface rolling
	Soil sandy — worthless

Township No 23 North-

chains	
	North bet. Secs. 15 and 16
	Variation 13° 20' East
40.00	Set port. deposit charred stake, raise mound of earth with pits as per instructions for 1/4 Sec. Corner
80.00	Set port. deposit charred stake, raise mound of earth with pits, as per instructions for Corner to Secs. 9. 10. 15 and 16
	Surface Sand Hills
	Soil 3d. rate

Range No 14 West 6th P.M.

Vains	
	East on random line bet. Secs. 10 and 15
	Variation 13° East
40.00	Set port for temporary 1/4 Sec. Corner
79.87	Intersect N and S line at a point 15 lks. N. of corner to Secs. 10. 11. 14 and 15 from which corner I run
	N 89° 54' West on true line bet. Secs. 10 and 15
	Variation 13° East
39.93½	Set port. deposit charred stake, raise mound of earth with pits, as per instructions for 1/4 Sec. Cor.
79.87	Corner to Secs. 9. 10. 15 and 16
	Surface rolling Sand Hills
	Soil worthless

Township No 23 North -

chains	
	North bet. Sec. 9 and 10
	Variation 13° East
7.00	Enter bottom leave rolling Sand Hills N.W. and East
19.00	Stream 10 lks wide runs S.E. enter marsh N.W. & S.E.
22.00	Leave marsh N.W. & S.E.
35.00	Leave bottom N.W. & S.E.
40.00	Set port. deposit chaned stake. raise mound of earth with pits as per instructions for 1/4 Sec. Corner
80.00	Set port. deposit chaned stake. raise mound of earth with pits, as per instruction for Corner to Sec. 3. 4. 9 and 10
	Surface rolling, 3d. rate Except marsh & bottom

Range No 14 West 6th P.M.

chains	
	East on random line bet. Sec. 3 & 10
	Variation 13° East
5.00	Enter marsh N.W. and S.E.
40.00	Set port. for temporary 1/4 Sec. Corner.
58.00	Leave marsh — enter rolling land N.W. and S.E.
70.00	Enter level bottom bear N.W. and S.E.
79.90	Intersect N. and S. line at a point 10 lks. N. of corner to Sec. 2. 3. 10 and 11 from which corner I run N 89° 56' West on true line bet. Sec. 3 and 10
	Variation 13° East
39.95	Set port. deposit chaned stake, raise mound of earth with pits as per instructions for 1/4 Sec. Corner.
79.90	Corner to Sec. 3. 4. 9 and 10
	Surface — 1st 58 chs marsh & bottom 12 chs rolling — 3d. rate — Balance bottom — 1st rate

Township 23 North. Range No 14 West 6th P. M.

chains	
	North on random line bet. Secs. 3 and 4
	Variation 13° East
2.00	Enter Marsh N.W. and S.E.
13.00	Leave Marsh N.W. and S.E.
22.00	Enter Marsh N.W. and S.E.
32.00	Leave Marsh N.W. and S.E.
38.00	Enter Marsh N.W. and S.E.
39.00	Leave Marsh N.W. and S.E. & enter Sand Hills
40.00	Set port for temporary 1/4 Sec. Cor.
56.00	Leave Sand Hills & enter Marsh N.W. and S.E.
60.00	Leave Marsh N.W. & S.E.
80.11	Intersect North Boundary of Township at a point 10 lks. East of corner to Secs. 3 and 4 from which corner I run S 4° East on true line bet. Secs. 3 & 4
	Variation 13° East
40.11	Set port. deposit chained stake, raise mound of earth with pits, as per instructions for 1/4 Sec. Cor.
80.11	Corner to Secs. 3. 4. 9 and 10
June 14th 1877	Surface rolling. Soil Sandy 3d rate Except Marsh which is wet

chains	
	North bet. Secs. 32 and 33
	Variation 13° 15' East
40.00	Set port. deposit chained stake, raise mound of earth with pits, as per instructions for 1/4 Sec. Corner.
80.00	Set port. deposit chained stake, raise mound of earth with pits, as per instructions for Corner to Sections 28. 29. 32 and 33.
	Surface rolling Soil 3d rate

Township No 23 North-

Chains	
	East on random line bet. Sec. 28 and 33
	Variation 12° 50' East
40.00	Set post for temporary 1/4 Sec. Corner.
80.23	Intersect 1st and 5th line at a point 26 links S. of corner to Sec. 27. 28. 33 and 34 from which corner I run
	S 89° 49' West on true line bet. Sec. 28 & 33
	Variation 12° 50' East
40.11½	Set post. deposit charred stake, raise mound of earth with pits, as per instructions for 1/4 Sec. Cor.
80.23	Corner to Sec. 28. 29. 32 and 33
	Surface rolling Soil 3rd rate

Range No 24 West of 6th P.M.

Chains	
	North bet. Sec. 28 and 29
	Variation 13° 15' East
40.00	Set post. deposit charred stake, raise mound of earth with pits as per instructions for 1/4 Sec. Corner.
80.00	Set post. deposit charred stake raise mound of earth with pits as per instructions for Corner to Sec. 20. 21 28 and 29
	Surface rolling Soil 3rd rate

Township No 23 North

chains	
	East on random line bet. Sec. 21 and 28
	Variation 12° 30' East
40.00	Set post for temporary 1/4 Sec. Corner
80.13	Intersect N and S line at a point 12 lks. S. of corner to Sec. 21, 22, 27 and 28 from which corner Pecan
	S 89° 55' West on true line bet. Sec. 21 and 28
	Variation 12° 30'
40.06½	Set post. deposit charred stake, raise mound of earth with pits as per instructions for 1/4 Sec. Corner
80.13	Corner to Sec. 20. 21. 28 and 29
	Surface rolling
	Soil sandy 3d rate

Range No 14 West of 6th P.M.

chains	
	North bet. Sec. 20 and 21
	Variation 13° 15' East
40.00	Set post, deposit charred stake, raise mound of earth with pits, as per instructions for 1/4 Sec.
80.00	Set post. deposit charred stake, raise mound of earth with pits, as per instructions for Corner to Sec. 16. 17. 20. and 21
	Surface rolling
	Soil 3d. rate

Township No 23 North Range

chains	
	East on random line bet Secs 16 and 21
	Variation 12° 50' East
40.00	Set post for temporary 1/4 Sec. Cor.
80.06	Intersect North and S. line at post. corner to Secs 15, 16 & 21, 22 from which corner I mor
	West on true line bet Secs 16 and 21
	Variation 12° 50' East
40.03	Set post. deposit chained stake, raise mound of earth with pits as per instructions for 1/4 Sec. Corner
80.06	Corner to Secs 16. 17. 20 and 21
	Surface rolling
	Soil 3d rate

No 14 West of 6th P. M.

chains	
	North bet. Secs 16 and 17
	Variation 13° 05' East
40.00	Set post. deposit chained stake, raise mound of earth with pits as per instructions for 1/4 Sec. Corner
80.00	Set post. deposit chained stake, raise mound of earth with pits as per instructions for corner to Secs ~~9. 10 15 and 16~~ 8. 9. 16 & 17.
	Surface rolling Sand Hills
	Soil worthless

Township No 23 North-

Chains	
	East on random line bet. Sec. 9 and 16
	Variation 13° East
40.00	Set post for temporary 1/4 Sec. Corner -
79.72	Intersect N. and S. line at a point 20 lks. N. of corner to Sec. 9. 10. 15 and 16 from which corner I run
	N. 89° 51' West Sec. 9 and 16
	Variation 13° East
39.86	Set post. deposit charred stake raise mound of earth with pits as per instructions for 1/4 Sec. Corner.
79.72	Corner to Sec. 8. 9. 16 and 17.
	Surface rolling. Sand Hills
	Soil worthless -

Range No 14 West of 6th P.M.

Chains	
	North bet. Sec. 8 and 9
	Variation 13° 05' East
40.00	Set post deposit charred stake, raise mound of earth with pits, as per instructions for 1/4 Sec. Corner.
52.00	Enter bottom bears N.W. and S.E.
69.00	Leave bottom and enter Marsh N.W. and S.E.
72.50	Stream 12 lks. wide runs S.E. leave Marsh - N.W. and S.E.
76.00	Leave Bottom and enter rolling land N.W. and S.E.
80.00	Set post, deposit charred stake, raise mound of earth with pits as per instructions for Corner to Sec. 4. 5. 8. 9
	Surface 1st. 52 chs. rolling Sand Hills
	Soil worthless
	Balance bottom & Marsh
	Soil 1st. to 2d. rate

Township No 28 South

Chains	
	East on random line bet. Sec. 4 and 9
	Variation 13° East
40.00	Set post for temporary 1/4 Sec. Corner.
80.06	Intersect S and S line at a point 12 lks. S. of corner to Sec. 3.4.9. and 10 from which corner I run
	S 89° 55' West on true line bet. Sec. 4 and 9
	Variation 13° East
40.03	Set post. deposit chained stake. raise mound of earth with pits as per instructions for 1/4 Sec. Corner.
80.16	Corner to Sec. 4.5.8.9
	Surface rolling
	Soil 3rd rate

Range No 14 West 6th P.M.

Chains	
	South on random line bet Sec. 4 and 5
	Variation 13° 5' East
40.00	Set post for temporary 1/4 Sec. Corner.
80.04	Intersect South Boundary of Township at a point 2 lks East of corner to Sec. 4 and 5 from which corner I run
	S 1° East on true line bet Sec. 4 and 5
	Variation 13° 5' East
40.04	Set post. deposit chained stake. raise mound of earth with pits. as per instructions for 1/4 Sec. Cor.
80.04	Corner to Sec. 4.5.8 and 9
	Surface rolling
	Soil 3rd rate

June 15th 1870

Township No 23 South-

chains	
	North bet. Sec. 31 and 32
	Variation 13° 15' East
40.00	Set port. deposit chained stake, raise mound of earth with pits as per instructions for 1/4 Sec. Cor.
80.00	Set port. deposit chained stake, raise mound of earth with pits as per instructions for Corner to Sec. 29. 30. 31 and 32
	Surface rolling
	Soil 3d rate

Range No 14 West 6th P.M.

chains	
	East on random line bet Sec. 29 and 32
	Variation 12° 50' East
40.00	Set port for temporary 1/4 Sec. Corner
79.40	Intersect N and S line at a point 15 lks. N. of Corner to Sec. 28. 29. 32 and 33 from which Corner I found
	N 89° 54' Western true line bet. Sec. 29 and 32
	Variation 12° 50' East
39.70	Set port. deposit chained stake, raise mound of earth with pits as per instructions for 1/4 Sec. Corner.
79.40	Corner to Sec. 29. 30. 31 and 32
	Surface rolling
	Soil 3d rate

Township No 28 South-

Chains	
	West on random line bet. Secs. 30 and 31
	Variation 12° 30' East
40.00	Set post for temporary 1/4 Sec. Corner
75.30	Intersect West boundary of Township at a point 39 lks. South of corner to Secs. 30 and 31 and 19 from which corner Bears S 89° 43' East on line bet. Secs. 30 and 31
	Variation 12° 30' East
31.30	Set post. deposit charred stake, raise mound of earth with pits as per instructions for 1/4 Sec. Corner
75.30	Corner to Secs. 29. 30. 31 and 32
	Surface rolling. Soil 3rd rate

Range No 14 West of 6th P.M.

Chains	
	North bet. Secs. 29 and 30
	Variation 13° 20' East
40.00	Set post. deposit charred stake, raise mound of earth with pits as per instructions for 1/4 Sec. Corner.
80.00	Set post. deposit charred stake, raise mound of earth with pits as per instructions for Corner to Secs. 19. 20. 29 and 30
	Surface rolling Soil 3rd rate

Township No 23 South-

Chains	
	East on random line bet. Secs 20 and 29
	Variation 12° 50' East
40.00	Set post for temporary 1/4 Sec. Corner.
79.32	Intersect N. & S. line at a point 20 lks. N. of corner to Secs. 20. 21. 28 and 29 from which corner bears
	N 89° 51' West on line bet. Secs. 20 and 29
	Variation 12° 50' East
39.66	Set prob. deposit chained stake, rain mounded earth with pits as per instructions for 1/4 Sec. Corner.
79.32	Corner to Secs. 19.20.29 & 30
	Surface rolling
	Soil sandy 3rd rate

Range No 14 West of 6th P.M.

Chains	
	West on random line bet. Secs. 19 and 30
	Variation 12° 50' East
40.00	Set post for temporary 1/4 Sec. Corner.
75.15	Intersect West Boundary at a point 24 lks. N. of corner to Secs. 19 & 30 from which corner bears
	N 89° 50' East on line bet. Secs. 19 and 30
	Variation 12° 50' East
35.15	Set post. deposit chained stake rain mounded earth with pits as per instructions for 1/4 Sec. Corner.
75.15	Corner to Secs. 19. 20. 29 and 30
	Surface rolling
	Soil 3rd rate

June 17th, 1872

Township No 23 North—

chains	
	North—bet. Sect. 19 & 20
	Variation 18° 15' East
40.00	Set prot. deposit chained stake. raise mound of earth—with pits as per instructions for 1/4 Sec. Cor.
80.00	Set prot. deposit chained stake. raise mound of earth—with pits as per instructions for Corner to Sect. 17. 18. 19 and 20—
	Surface—rolling
	Soil 3rd rate—

Range No 14 West 6th P.M.

chains	
	East on random line bet. Sect. 17 and 20
	Variation 12° East
40.00	Set prot. for temporary 1/4 Sec. Cor.
79.12	Intersect N and S line at a point 30 lks. N of Corner to Sec. 16. 17 20 and 21 from which corner I run
	N 89° 47' West on true line bet. Sect. 17 & 20
	Variation 18° East
39.56	Set prot. deposit chained stake, raise mound of earth with pits. as per instructions for 1/4 Sec. Corner.
79.12	Corner to Sect. 17. 18. 19 and 20
	Surface rolling Sand Hills
	Soil worthless

Township No 23 North

Chains	
	West on random line bet. Sec. 18 and 19
	Variation 13° East
40.00	Set port. for temporary 1/4 Sec. Corner
74.40	Intersect N and S line at a point 30 lks. S. of corner to Sec. 18 and 19 from which corner I run
	S 89° 47' East on true line bet. Sec. 18 & 19
34.40	Variation 13° East
37.~~40~~	Set port. deposit charred stake, raise mound of earth with pits as per instructions for 1/4 Sec. Corner.
	~~Surface rolling~~
	~~Soil Sandy 3d rate~~
74.40	Corner to Sec. 17.18.19 and 20
	Surface rolling
	Soil sandy 3d rate

Range No 14 West 6th P.M.

Chains	
	North bet. Sec. 17 and 18
	Variation 13° 5' East
40.00	Set port. deposit charred stake, raise mound of earth with pits, as per instructions for 1/4 Sec. Corner.
80.00	Set port. deposit charred stake raise mound of earth with pits as per instructions for Corner to Sec. 7.8.17 and 18
	Surface rolling
	Soil 3d rate

Township No 23 North

chains	
	East on random line bet. Sec. 8 and 17
	Variation 13° East
40.00	Set port for temporary 1/4 Sec. Cor.
80.90	Intersect N and S line at a point 8 lks. South of corner to Sec. 8, 9, 16 and 17 from which corner I run
	S 89° 57' West on true line bet. Sec. 8 and 17
	Variation 13° East
40.45	Set port. deposit chained stake. raise mound of earth with pits as per instructions for 1/4 Sec. Corner
80.90	Corner to Sec. 7.8.17 and 18
	Surface W'k level
	Soil 2d rate
	E. K rolling
	Soil Sandy 3d rate

Range No 14 West 6th P.M.

chains	
	West on random line bet. Sec. 7 and 18
	Variation 13° East
40.00	Set port for temporary 1/4 Sec. Corner
74.20	Intersect West Boundary of Township at a port Corner to Sec. 7 and 18 from which corner I run
	East on true line bet. Sec. 7 and 18
	Variation 13° East
34.20	Set port. deposit chained stake. raise mound of earth with pits as per instructions for 1/4 Sec. Corner.
74.20	Corner to Sec. 7.8.17 and 18
	Surface rolling
	Soil sandy 3d rate

4/12/93

Township No 23 North

chains	
	North bet Secs 7 and 8
	Variation 13° East
40.00	Set pnt. deposit chaned stake, raise mound of earth with pits, as per instructions for 1/4 Sec. Corner
80.00	Set pnt. deposit chaned stake, raise mound of earth with pits as per instructions for corner to Secs 5. 6. 7 and 8
	Surface gently rolling
	Soil 2d rate

Range No 14 West 6th P.M.

chains	
	East on random line bet. Secs 5 and 8
	Variation 13° East
40.00	Set prop. for temporary 1/4 Sec. Corner
55.00	Enter level bottom N.W. & S.E.
68.00	Stream 10 lks. wide flows S.E.
69.00	Leave bottom enter rolling land N.W. & S.E.
80.75	Intersect N. and S line at a point 20 lks S. of corner to Secs 4. 5. 8 and 9 from which corner I run
	S 89° 31' West on true line bet. Secs 5 and 8
	Variation 13° East
40.37½	Set pnt. deposit chaned stake, raise mound of earth with pits as per instructions for 1/4 Section
80.75	Corner to Secs 5. 6. 7 and 8
	Surface rolling except bottom land 2d rate
	Soil sandy 30 prob

Township No 23 North

chains	
	West on random line bet. Secs. 6 and 7
	Variation 13° East
40.00	Set post for temporary 1/4 Sec. Cor.
75.40	Intersect West Boundary at a point 35 lks. South of corner to Secs. 6 and 7 from which corner I run
	S 89° 45' East on true line bet. Secs. 6 and 7
35.40	Set post. deposit chained stake, raise mound of earth with pits as per instructions for 1/4 Sec. Corner
75.40	Corner to Secs. 5. 6. 7 and 8
	Surface rolling Soil Sandy 3d rate

Range No 14 West 6th P.M.

chains	
	North on random line bet. Secs. 5 and 6
	Variation 13° 10' East
6.00	Enter level bottom. N.W. & E.
11.00	Stream 10 lks. wide vines East
	Enter Slough N.W. and East
15.00	Leave Slough N.W. & E. and enter bottom
24.00	Leave bottom N.W. and N.E.
40.00	Set post for temporary 1/4 Sec. Corner
80.20	Intersect N. Boundary at a point 25 lks. West of corner to Secs. 5 and 6 from which corner I run
	S 11' West on true line bet. Secs. 5 and 6
	Variation 13° 10' East
40.20	Set post, deposit chained stake, raise mound of earth with pits as per instructions for 1/4 Sec. Cor.
80.20	Corner to Secs. 5. 6. 7 and 8
	Surface 1st 24 chs. bottom & Soil 2d rate, Balance rolling 3d rate

General Description

The South half of this Township is Sand Hills, soil 3d rate.—
The North half is more level — A branch of the Cedar affords a plentiful supply of water —

List of Names

A list of the names of individuals employed to assist in running marking or measuring the lines and corners described in the foregoing field notes of Township No 23 N. Range No 14 West. showing the respective capacities in which they acted;

John Mangold } Chainmen
W. H. Philips }
Trefla Grenier } Moundmen
B. F. Stout } Axmen & Telagmen

We hereby certify that we assisted George T. Kendall Deputy Surveyor, in surveying and sub-dividing Township No 23 North of the base line of Range No 14 West of the 6th Principal Meridian and that said Township has been in all respects, to the best of our knowledge and belief, well and faithfully surveyed and the boundary monuments planted according to the instructions furnished by the Surveyor General.

John Mangold
W. H. Philips } Chainmen

Trefla Greene } Moundmen
B. F. Stout } Axmen and Flagmen

Subscribed and sworn to by the above named persons before me, a Notary Public for the County of Antelope State of Nebraska, this the 24th day of June 1872.

H. Blanchard
Notary Public

I, George T. Kendall, Deputy Surveyor do solemnly swear that in pursuance of a joint contract wherein Chauncey Hiller, George T. Kendall and Henry Court are joint contractors with E. E. Cunningham United States Surveyor General for the District of Nebraska and Iowa, bearing date the 22d day of April 1872, I have well faithfully and truly, in my own proper persons, and in strict conformity with the instructions furnished by the Surveyor General, the Surveying Manual and the laws of the United States, surveyed all those parts or portions of Township No 23 North of the base line of Range No 14 West of the 6th Principal Meridian, as are represented in the foregoing field notes as having

been surveyed under my direction; and I further certify that all the corners of said survey have been established and perpetuated in strict accordance with the Surveying Manual and printed instructions and that the foregoing are the true and original field notes of such survey.

George T. Kendall
Deputy Surveyor

Subscribed and sworn to by said George T. Kendall, Deputy Surveyor, before me, a Notary Public for Antelope County State of Nebraska. This day of 1872.

H. B. Blanchard
Notary Public

Surveyor Office

Plattsmouth Aug 19 1872

The foregoing field notes of the Survey of the Subdivision lines of Township No 23 N. Range No 14 West of the 6th P.M. in the State of Neb. Executed by George T. Kendall under Joint Contract No 57 dated April 22nd 1872. Wherein Chauncey Wilkie Geo. T. Kendall and Henry Grant are joint Contractors in the month of June 1872. having been critically examined the necessary corrections and explanations made the said field notes and the surveys they describe are hereby approved.

E. E. Cunningham
Surveyor General

Index Diagram

Town 24 N Range 14 West

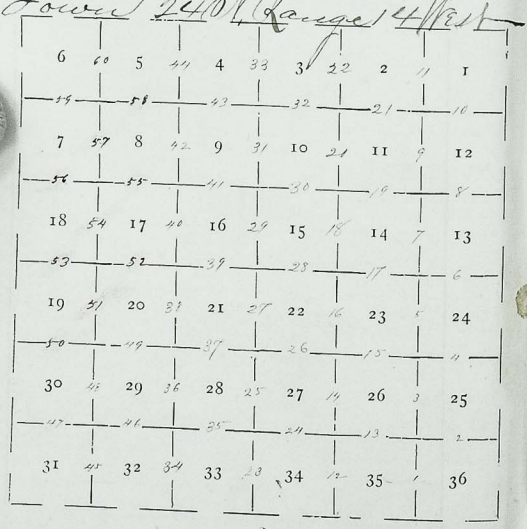

Field Notes
of the
Survey and Subdivision
of
Township No 24 North
of
Range No 14 West
of the
6th Principal Meridian
in the
State of Nebraska

Executed
by Chauncey Hilliard Deputy
Surveyor under Joint
Contract No 51 dated
April 22nd 1872

Survey
Commenced June 12th 1872
Completed June 17th 1872

List of Names

A list of the names of the persons employed to assist in surveying and sub-dividing this Township.

A. B. Campbell } Chainmen
W. A. Smith }
Joseph W. Gay } Moundmen & Axmen
L. Grenier } Flagmen

To determine the proper adjustment of my compass for sub-dividing this Township, I begin at corner to Ts. 1, 2, 3 + 24 North. Ranges 13 and 14 West and run thence North on a blank line along the East Boundary of Sec. 36.

Variation 18°15' East

39.81 To 1/4 Sec. Corner.
79.79 To corner to Sec. 25 and 36
Therefore my compass is in proper adjustment.

Township No. 24 North —

Chains	
	North bet. Sec. 35 & 36
	Variation 13° 15' East
40.00	Set post, deposit chained stake, raise mound of earth with pits as per instructions for 1/4 Sec. Corner
80.00	Set post, deposit chained stake, raise mound of earth with pits, as per instructions for Corner to Sec. 25, 26, 35 and 36
	Surface level
	Soil 2d rate

Range No. 14 West G. & S. R. M.

Chains	
	East on random line bet. Secs. 25 and 36
	Variation 18° East
20.00	Leave level bottom bearing N. and S. and enter rolling land
40.00	Set post for temporary 1/4 Sec. Corner
79.73	Intersect East bound-ary of Township at a point 35 lks. South of corner to Secs. 25 & 36 from which corner bears S 89° 45' West on true line bet. Secs. 25 and 36
	Variation 13° East
39.86½	Set post, deposit chained stake, raise mound of earth with pits as per instructions for 1/4 Sec. Corner —
79.73	Corner to Secs. 25, 26, 35 and 36
	Surface 1st 20 chains level soil 2d rate. Balance rolling soil 3d rate —

Township No 24 North

chains	
	North bet Sec. 25 and 26
	Variation 13° 15' East
40.00	Set post. deposit chand stake. raise mound of earth with pits as per instructions for 1/4 Sec. Cor.
80.00	Set post. deposit chand stake, raise mound of earth with pits, as per instructions for corner to Sec. 23. 24. 25 and 26
	Surface level
	Soil 2d rate

Range No 14 West 6th P.M.

chains	
	East on random line bet. Sec. 24 and 25
	Variation 13° East
40.00	Set post for temporary 1/4 Sec. Corner.
70.00	Leave level bottom and enter rolling land A and B
79.41	Intersect East Bound of Township at a point 50 chs. South of corner to Sec. 24 and 25 from which corner bears S 89° 39' West on line bet. Sec. 24 and 25
	Variation 13° East
39.70	Set post. deposit chand stake. raise mound of earth with pits as per instructions for 1/4 Sec. Cor.
79.41	Corner to Sec. 23. 24. 25 and 26
	Surface 1st 70 chs level
	Soil 2d rate — balance rolling
	3d rate

Township No 24 North

Chains	
	North bet. Sec. 23 and 24
	Variation 13° 15' East
40.00	Set post. deposit chained stake. raise mound of earth with pits as per instructions for 1/4 Sec. Corner.
58.00	Leave level bottom and enter rolling land N.W. and S.E.
80.00	Set post. deposit chained stake. raise mound of earth with pits as per instructions for Corner to Sec. 13. 14. 23 and 24
	Surface 1st. 58 ch. level bottom
	Soil 2d. rate
	Balance rolling, soil 3rd rate

Range No 14 West 6th P. M.

Chains	
	East on random line bet. Sec. 18 and 24
	Variation 15° East
40.00	Set post for temporary 1/4 Sec. Corner.
79.68	Intersect East Boundary of Township at a point 42 lks. South of corner to Sec. 18 and 24 from which corner I run S 89° 42' West on true line bet. Sec. 13 and 24
	Variation 16° East
39.84	Set post. deposit chained stake. raise mound of earth with pits as per instructions for 1/4 Sec. Corner.
79.68	Corner to Sec. 13. 14. 23 and 24.
	Surface rolling
	Soil 3d. rate

Township No 24 South-

Chains	
	South bet. Sec. 13 and 14
	Variation 13° 20' East
40.00	Set post. deposit chained stake, raise mound of earth with pits as per instructions for 1/4 Sec. Corner.
80.00	Set post. deposit chained stake raise mound of earth with pits as per instructions for corner to Sec. 11. 12. 13 and 14
	Surface gently rolling
	Soil 2d. rate

Range No 14 West 6th P. M.

Chains	
	East on random line bet. Sec. 12 and 13
	Variation 13° East
40.00	Set post for temporary 1/4 Sec. Corner.
79.91	Intersect East Boundary of Township at a point 80 lks South of corner to Sec. 12 and 13 from which corner Trees.
	S 89° 47' West on true line bet. Sec. 12 and 13
	Variation 13° East
39.95	Set post. deposit chained stake, raise mound of earth with pits. as per instructions for 1/4 Sec. Cr.
79.91	Corner to Sec. 11. 12. 13 and 14
	Surface gently rolling
	Soil 3d. rate

Township No 24 South

chains	
	South bet. Secs. 11 and 12
	Variation 13° 20' East
40.00	Set port. deposit, chained stake, raised mound of earth with pits as per instruction for 1/4 Sec. Corner.
80.00	Set port. deposit chained stake, raised mound of earth with pits, as per instructions for Corner to Secs. 1. 2. 11 and 12
	Surface rolling
	Soil 3d rate

Range No 14 West 6th P.M.

chains	
	East on random line bet. Secs. 1 and 12
	Variation 13° East
40.00	Set port for temporary 1/4 Sec. Corner.
79.84	Intersect East Boundary of Township on a deposit 14 lks South of corner to Secs. 1 & 12 from which corner
	Corner
	S 89° 54' West on true line bet. Secs. 1 and 12
	Variation 13° East
39.92	Set port. deposit chained stake, raised mound of earth with pits as per instructions to 1/4 Sec. Corners
79.84	Corner to Secs. 1. 2. 11 and 12
	Surface rolling
	Soil 3d rate

Township No 24 North — Range No 14 West of the 6th P. Mer.

chains	
	North on true line bet. Secs. 1 and 2
	Variation 13° 20' East
40.00	Set post, deposit charred stake, raise mound of earth with pits as per instructions for 1/4 Sec. Corner.
84.44	Intersect 6th Standard Parallel North, at a point 7.20 chs. West of 1/4 Sec. Cor. on South Boundary of Sec. 36. of Town 25 North — of Range 14 West. and set post. deposit charred stake. raise mound of earth with pits as per instructions for Closing Corner to Secs. 1 and 2 of Town. 24 N. Range 14 West
	Surface rolling
	Soil 3d. rate

June 12th 1872

chains	
	North bet. Secs. 34 & 35
	Variation 13° 15' East
39.00	Cedar Creek 20 lks. wide runs S.E.
40.00	Set post, deposit charred stake, raise mound of earth with pits as per instructions for 1/4 Sec. Corner.
41.50	Cedar Creek 15 lks. wide runs S.W.
62.00	Cedar Creek 15 lks. wide runs S.E.
78.00	Cedar Creek 15 lks. wide runs S.W.
80.00	Set post. deposit charred stake, raise mound of earth with pits as per instructions for Corner to Secs. 26. 27. 34 and 35
	Surface level
	Soil 2d. rate

Township No 24 North

chains	
	East on random line bet. Secs. 35 and 26
	Variation 13° East
40.00	Set post. for temporary 1/4 Sec. Corner.
79.14	Intersect N and S line at a point 27 lks. N.S. of corner to Secs. 25. 26. 35 and 36 from which corner I run
	N 89° 48' West on true line bet. Secs. 26 & 35
	Variation 13° East
39.57	Set post deposit chained stake, raise mound of earth with pits as per instructions for 1/4 Sec. Corner.
79.14	Corner to Secs. 26 and 27 34 & 35
	Surface level
	Soil 2d. rate

Range No 14 West 6th P.M.

chains	
	North bet. Secs. 26 and 27
	Variation 13° 15' E
12.00	Cedar Creek 12 lks. wide flows S.E.
40.00	Set post. deposit chained stake. raise mound of earth with pits. as per instructions for 1/4 Sec. Corner.
80.00	Set post. deposit chained stake. raise mound of earth with pits as per instructions for Corner to Secs. 22. 23. 26 and 27
	Surface level
	Soil 2d. rate

Township No 24 North

chains	
	East on random line bet. Sec. 23 and 26
	Variation 13° East
40.00	Set post for temporary 1/4 Sec. Corner
79.58	Intersect Sand Slide at a point 13 lks. South of corner to Secs. 23. 24. 25 & 26 from which corner Sun S 89° 54' West on true line bet. Secs. 23 and 26
	Variation 13° East
39.79	Set post. deposit chained stake. raise mound of earth with pits. as per instructions for 1/4 Sec. Cor.
79.58	Corner to Secs. 22. 23. 26 and 27 Surface level Soil 2nd rate

Range No 14 West 6th P.M.

chains	
	North bet. Sec. 22. and 23
	Variation 13° 15' E
40.00	Set post. deposit chained stake. raise mound of earth with pits. as per instructions for 1/4 Sec. Corner.
80.00	Set post. deposit chained stake. raise mound of earth with pits. as per instructions for corner to Secs. 14 15. 22 and 23 Surface level Soil 2nd rate

Township No 24 North Range No 14 West 6th P.M.

chains	
	East on random line bet. Sec. 14 and 23
	Variation 13° East
40.00	Set port. for temporary 1/4 Sec. Corner.
52.50	Leave level bottom + enter rolling land N.W.
79.44	Intersect N and S line at a point 20 chs. South of corner to Sec. 13. 14. 23 and 24 from which corner I run
	S 89° 51' West on true line bet. Sec. 14 and 23
	Variation 13° East
89.72	Set port. deposit chained stake, raise mound of earth with pits, as per instructions for 1/4 Sec. Corner.
79.44	Corner to Sec. 14. 15. 22 and 23
	Surface 1st 52.50 chs. level
	Soil 2d rate. Balance rolling
	Soil 3d rate

chains	
	North bet. Sec. 14 and 15
	Variation 13° 15' East
40.00	Set port. deposit chained stake raise mound of earth with pits as per instructions for 1/4 Sec. Corner
62.00	Leave level bottom N. 40 + S.E.
80.00	Set port. deposit chained stake, raise mound of earth with pits as per instructions for Corner to Sec. 10. 11. 14 and 15
	Surface 1st 62 chs. level
	Soil 2d rate
	Balance rolling
	Soil sandy 3d rate

Township No 24 South.

chains	
	East on random line bet. Secs 11 and 14
	Variation 13° East
40.00	Set port. for temporary 1/4 Sec. Corner
79.58	Intersect N. and S. line at a point 35 lks. South of corner to Secs. 11. 12. 13 and 14 from which corner I run S 89° 45' West on line bet. Secs. 11 and 14
	Variation 13° East
39.79	Set port. deposit chained stake, raise mound of earth with pits as per instructions for 1/4 Sec. Corner
79.58	Corner to Secs. 10. 11. 14 and 15
	Surface rolling Soil Sandy 3rd rate

Range No 14 West 6th P.M.

chains	
	North bet. Secs 10 and 11
	Variation 13° East
40.00	Set port. deposit chained stake, raise mound of earth with pits, as per instructions for 1/4 Sec. Corner.
80.00	Set port. deposit chained stake, raise mound of earth with pits, as per instructions for Corner to Sec. 2. 3. 10 and 11
	Surface rolling Soil 3rd rate

Township No 24 North

chains	
	East on random line bet. Secs. 2 and 1
	Variation 13° East
40.00	Set post for temporary 1/4 Sec. Corner.
79.51	Intersect N and S line at a point 8 lks. N. of corner to Secs. 1, 2, 11 and 12 from which cor. I run
	N 89° 57' West on true line bet. Secs. 2 and 1
	Variation 13° East
39.75½	Set post. deposit chained stake, raise mound of earth-with-pits, as per instructions for 1/4 Sec. Corner to Secs. 2, 3, 10, 11
79.51	Surface rolling
	Soil 3d. rate

Range No 14 West 6th P.M.

chains	
	North on true line bet. Secs. 2 and 3.
	Variation 13° 15' E
40.00	Set post. deposit chained stake, raise mound of earth-with-pits, as per instructions for 1/4 Sec. Corner
84.57	Intersect 6th Standard Parallel North at a point 6.56 chs. West of 1/4 Sec. Corner on South side of Sec. 35 Town. 25 N. R 14 West and set post. deposit chained stake, raise mound of earth-with-pits as per instructions for a Closing Corner to Secs. 2 and 3 T. 24 N. R 14 West.
	Surface rolling
	Soil 3d. rate

June 13th 1872

Township No 24 North

chains	
	North - bet. Secs. 33 & 34
	Variation 13° East
1.00	Edge Marsh N.W. and S.E.
11.00	Leave Marsh N.W. and S.E.
40.00	Set post. deposit chained stake. raise mound of earth with pits as per instructions for 1/4 Sec. Corner
80.00	Set post. deposit chained stake, raise mound of earth with pits as per instructions for Corner to Secs. 27. 28. 33 and 34
	Surface rolling except Marsh
	Soil 3d. rate

Range No 14 West 6th P.M.

chains	
	East on random line bet. Secs. 27 and 34
	Variation 13° East
40.00	Set post for temporary 1/4 Sec. Corner.
60.00	Enter level bottom F.M. and South - leave bluff
79.11	Intersect N. and S. line at a point 42 lks. S. of Corner to Secs. 26. 27 34 and 35 from which corner I run S 89° 42' West on true line bet. Secs. 27 and 34
	Variation 13° East
39.50	Set post. deposit chained stake. raise mound of earth with pits. as per instructions for 1/4 Sec. C.
79.11	Corner to Secs. 27. 28. 33 and 34
	Surface 1st. 60 chs. rolling.
	Soil 3d. rate.
	Balance level bottom
	Soil 2d. rate

Township No 24 North

chains	
	North bet Secs. 27 and 28
	Variation 13° 15' East
68.00	Leave bluffs and enter level bottom N.W. and S.E.
40.00	Set port. deposit charred stake, raise mound of earth with pits as per instructions for 1/4 Sec. Cor.
73.00	Cedar Creek 12 lks. wide runs S.E.
80.00	Set port. deposit charred stake, raise mound of earth with pits as per instructions for corner to Secs. 21, 22, 27 and 28
	Surface 1st. 68 chs. rolling
	Soil 3d. rate
	Balance level - 2d. rate

Range No 14 West 6th P.M.

chains	
	East on random line bet. Secs. 22 and 27
	Variation 13° East
40.00	Set port for temporary 1/4 sec. corner
59.00	Drain descends South
79.27	Intersect N and S line at a point 21 lks. South of corner to Secs. 22, 23, 26 and 27 from which corner I run.
	S 89° 51' West on true line bet. Secs. 22 & 27
	Variation 13° East
39.63½	Set port. deposit charred stake, raise mound of earth with pits, as per instructions for 1/4 Sec. Corner
79.27	Corner to Secs. 21, 22, 27 and 28
	Surface level
	Soil 2d. rate

Township No 24 North

Chains	
	North bet. Sec. 21 and 22
	Variation 13° 15' East
40.00	Set port. deposit chained stake, raise mound of earth with pits as per instructions for 1/4 Sec. Corner.
80.00	Set port. deposit chained stake, raise mound of earth with pits as per instructions for Corner to Sec. 15.16. 21 and 22
	Surface level
	Soil 2d. rate

√

Range No 14 West 6th P.M.

Chains	
	East on random line bet. Sec. 15 and 22
	Variation 13° East
40.00	Set port for temporary 1/4 Sec. Corner.
79.91	Intersect N and S line at a point 34 lks. S. of corner to Sec. 14.15.22 and 23 from which corner I run
	S 89° 46' West on true line bet. Sec. 15 and 22
	Variation 13° East
39.95½	Set port. deposit chained stake, raise mound of earth with pits as per instructions for 1/4 Sec. Corner.
79.91	Corner to Sec. 15.16.21 and 22
	Surface level.
	Soil 2d. rate

√

Township No 24 North

Chains	
	North bet. Sec. 15 and 16
	Variation 13° 20' East
40.00	Set port. deposit chained stake, raise mound of earth with pits as per instructions for 1/4 Sec. Cor.
80.00	Set port. deposit chained stake, raise mound of earth with pits, as per instructions for Corner to Sec. 9.10.15 and 16
	Surface level bottom Soil 2d rate

Range No 14 West 6th P.M.

Chains	
	East on random line bet. Sec. 10 and 15
	Variation 13° East
40.00	Set port for temporary 1/4 Sec. Corner
71.00	Leave level bottom and enter rolling land N.W. and S.E.
79.88	Intersect N and S line at a point 28 lks. South of corner to Sec. 10.11.14.15 from which corner I run
	S 89° 48' West on true line bet. Sec. 10 and 15
	Variation 13° East
39.94	Set port. deposit chained stake, raise mound of earth with pits as per instructions for 1/4 Sec. Cor.
79.88	Corner to Sec. 9.10.15 and 16
	Surface 1st 71 chs. level Soil 2d rate - Balance rolling 3d rate

Township No 34 North —

chains	
	North bet. Secs. 9 & 10
	Variation 13° 20' E
40.00	Set port. deposit chained stake, raised mound of earth with pit. as per instructions for ¼ Sec. Cor.
80.00	Set Port. deposit chained stake, raised mound of earth with pit. as per instructions for Corner to Secs. 3. 4. 9 & 10
	Surface level Soil 1st. rate

Range No 14 West 6th P.M.

chains	
	East on random line bet. Secs. 3 & 10
	Variation 13° 10' East
40.00	Set post for Temporary ¼ Sec. Corner.
48.00	Leave level bottom & enter rolling land N.W. and S.E.
79.96	Intersect N. and S. line at a point 21 lks. S. of corner to Secs. 2. 3. 10 and 11 from which corner bears S 89° 54' West on true line bet. Secs. 3 & 10
	Variation 13° 6' East
39.98	Set port. deposit chained stake, raised mound of earth with pit. as per instructions for ¼ Sec. Corner
79.96	Corner to Secs. 3. 4. 9 & 10 Surface 1st. 48 ch. level bottom Soil 1st. rate — Balance rolling — Soil 3d. rate

Township No 24 North-

chains	
	North-on true line bet. Secs. 3 and 4
	Variation 13° 20' East
34.00	Enter Sand Ridge bears N 10° W and S 10° East for 10 chs. thence E 20 chs. thence N.
40.00	Set post. deposit chained stake, raise mound of earth-with-pits, as per instructions for 1/4 Sec. Corner.
43.00	Leave Sand Ridge N 10 W and S 10 E.
84.66	Intersect 6th Standard Parallel North at a point 5. 30 chs. West of 1/4 Sec. Cor. on South-side of Sec. 34 Tom. 25 N. Range 14 West, and set post. deposit chained stake, raise mound of earth-with-pits, as per instructions for a Closing Corner to Secs. 3 and 4. T 24 N. R 14 West
	[illegible] Sand Hills Soil 3d rate

June 14th 1887

2.

Range No 14 West 6th P. M.

chains	
	North bet Secs. 32 and 33
	Variation 13° 15' East
40.00	Set post. deposit chained stake, raise mound of earth-with-pits, as per instructions for 1/4 Sec. Corner.
58.00	Enter Marsh bears N.W. and S.E.
62.00	Leave Marsh N.W. and S.E.
80.00	Set post. deposit chained stake, raise mound of earth-with-pits as per instructions for corner to Secs. 28. 29. 32 and 33
	Surface rolling } except Marsh
	Soil 3d rate

Township No 24 North-

chains	
	East on random line bet. Secs. 28 and 33
	Variation 13° East
40.00	Set post for temporary 1/4 Sec. Corner.
40.50	Enter marsh N.W. and S.E.
50.00	Leave marsh N.W. and S.E.
80.24	Intersect N. and S. line at a point 8 lks. North of corner to Secs. 27. 28. 33 and 34 from which corner I run
	S. 89° 57' West on true line bet. Secs. 28 and 33
	Variation 13° East
40.12	Set post. deposit chained stake, raise mound of earth with pits as per instructions for 1/4 Sec. Corner.
80.24	Corner to Secs. 28. 29 32 and 33
	Surface rolling
	Soil 3d rate

Range No 14 West 6th P.M.

chains	
	North bet Secs. 28 and 29
	Variation 13° 15' East
40.00	Set post. deposit chained stake, raise mound of earth with pits, as per instructions for 1/4 Sec. Corner
75.00	Enter level bottom S.W. and East.
80.00	Set post. deposit chained stake, raise mound of earth with pits as per instructions for Corner to Secs. 20. 21, 28 and 29
	Surface 1st 45 ch rolling
	Soil 3d rate
	Balance level bottom
	Soil 2d rate

Township No 24 North

chains	
	East on random line bet. Secs. 21 and 28
	Variation 13° East
40.00	Set port. for temporary 1/4 Sec. Corner.
75.05	Cedar Creek 12 lks. wide flows S.E.
80.30	Intersect N and S line at a point 7 lks. S. of corner to Secs. 21. 22 27 and 28 from which corner I run
	S 89 & 5 7° West on true line bet. Secs. 21 and 28
	Variation 13° East
40.15	Set port. deposit chained stake. raise mound of earth with pits as per instructions for 1/4 Sec. Corner.
80.30	Corner to Secs. 20. 21. 28 and 29
	Surface level
	Soil 2d rate

Range No 14 West 6th P.M.

chains	
	North bet. Secs. 20 & 21
	Variation 13° 15' East
6.00	Cedar Creek 12 lks wide flows N.E.
10.00	Cedar Creek 12 lks wide flows N.W.
40.00	Set port. deposit chained stake. raise mound of earth with pits. as per instructions for 1/4 Sec. Corner
80.00	Set port. deposit chained stake. raise mound of earth with pits as per instructions for corner to Secs. 16. 17. 20 and 21
	Surface level
	Soil 2d rate

Township No 24 North Range No 14 West 6th P.M.

chains	
	East on random line bet. Secs. 16 and 21
	Variation 13° East
24.50	Enter Sand Ridge N and S.
40.00	Set port. for temporary 1/4 Sec. Corner.
78.00	Leave Sand Ridge N.W. and S.W.
79.92	Intersect N. and S. line at a point 7 lks. S. of corner to Secs. 15. 16. 21 and 22 from which corner I run
	S 89° 57' West on true line bet. Secs. 16 and 21
	Variation 13° East
39.96	Set port. deposit charred stake, raise mound of earth with pits as per instructions for 1/4 Sec. Corner
79.92	Corner to Secs. 16. 17. 20 and 21
	Surface 1st 24 chs. level 2d rate
	Balance Sand Ridge 3d rate

chains	
	North bet. Secs. 16 and 17
	Variation 13° 75' East
40.00	Set port. deposit charred stake, raise mound of earth with pits as per instructions for 1/4 Sec. Corner.
80.00	Set port. deposit charred stake, raise mound of earth with pits as per instructions for corner to Secs. 8. 9. 16. 17
	Surface level
	Soil 2d rate

Township No 24 North —

Chains	
	East on random line bet. Secs. 9 and 16
	Variation 13° 10'
25.00	Enter Sand Ridge N.W. and S.E.
40.00	Set post for temporary 1/4 Sec. Corner.
56.00	Leave Sand Ridge bears N.W. and S.E. enter bottom.
80.03	Intersect N. and S. line at post. corner to Secs. 9. 10. 15 and 16 from which corner 9 and West on true line bet. Secs. 9 and 16
	Variation 13° 10' East
40.02½	Set post. deposit chained stake, rain mound of earth, with pits as per instructions for 1/4 Sec. Corner
81.05	Corner to Secs. 8. 9. 16 & 17
	Surface level except Sand Ridge Soil 1st rate

Range No 14 West 6th P.M.

Chains	
	North bet. Secs. 8 and 9
	Variation 13° 30' East
34.00	Enter marsh bears N.W. and S.E.
39.00	Leave same bears N.W. and S.E.
40.00	Set post. deposit chained stake, rain mound of earth with pits, as per instruction for 1/4 Sec. Corner
45.00	Enter marsh bears N.W. and S.E.
48.00	Leave same bears N.W. and S.E.
81.00	Set post. deposit chained stake rain mound of earth with pits, as per instructions for Corner to Secs. 4. 5. 8 and 9
	Surface level Soil 1st rate

Township No 24 North-

chains	
	East on random line bet. Sec. 4 and 9
	Variation 13° 10' East
40.00	Set post for temporary 1/4 Sec. Corner.
79.84	Intersect N and S line at a point 5 chs. W. of corner to Secs. 3. 4. 9 & 10 from which corner I run
	N 89° 58' West on true line bet. Secs. 4 and 9
	Variation 13° 10' East
39.92	Set post. deposit chained stake, raise mound of earth with pits as per instructions for 1/4 Sec. Corner
79.84	Corner to Secs. 4. 5. 8 & 9
	Surface level
	Soil 1st rate
	Sand Ridge ends 5 chs South of 1/4 Sec. Corner.

Range No 14 West 6th P.M.

chains	
	North on true line bet. Secs. 4 and 5
	Variation 13° 15' East
11.00	Enter Pond N.W. and S.E.
14.00	Leave same N.W. and S.E.
40.00	Set post. deposit chained stake, raise mound of earth with pits as per instructions for 1/4 Sec. Cor.
83.92	Intersect 6th Standard Parallel North at a point 5.92 chs. west of 1/4 Sec. Corner on South side of Sec. 33. T 25 N. Range 14 West and set post. deposit chained stake, raise mound of earth with pits as per instructions for "Closing Corner" to Secs. 4 & 5. Tow 24 N. Range 14 West
	Surface level
	Soil black sandy loam 1st rate
	June 15th 1872

Township No 24 North-

chains	
	North - bet. Sec. 31 and 32
	Variation 13° 15' East
1.00	Enter marsh N.W. and S.E.
3.00	Leave marsh N.W. and S.E.
13.00	Enter marsh N.W. and S.E.
17.00	Leave marsh N.W. and S.E.
40.00	Set port. deposit chained stake raise mound of earth with pits as per instructions for 1/4 Sec. Corner.
80.00	Set port. deposit chained stake, raise mound of earth with pits as per instructions for corner to Sec. 29. 30. 31 and 32
	Surface rolling
	Soil 3rd rate

Range No 14 West 6th P. M.

chains	
	East on random line bet. Sec. 29 and 32
	Variation 13° East
40.00	Set post for temporary 1/4 Sec. Corner
52.00	Enter Slough N.W. and S.E.
56.00	Leave same N.W. and S.E.
79.86	Intersect East Boundary of Township at a point 21 lks. S. of cor. to Sec. 28. 29. 32 and 33 from which corner bears S 89° 51' West on true line bet. Sec. 29 and 32
	Variation 13° East
(39.93) 39.95	Set post. deposit chained stake. raise mound of earth with pits as per instructions for 1/4 Sec. Corner.
79.86	Corner to Sec. 29. 30. 31 and 32
	Surface rolling
	Soil 3rd rate

Township No 24 North-

chains	
	West on random line bet. Secs. 30 and 31
	Variation 13° 10'
40.00	Set post. ~~for temporary~~ 1/4 Sec.
76.32	Intersect West Boundary of Township at a point 2 lks. S. of corner to Secs. 30 and 31 from which corner bears S 39° 51' East on true line bet. Secs. 30 and 31
36.32	Variation 13° 10' East
	Set post. deposit chained stake. raise mound of earth with pits. as per instructions for 1/4 Sec. Corner.
76.32	Corner to Secs. 29 30 31 and 32.
	Surface rolling Soil 3d. rate

Range No 14 West 6th P. M.

chains	
	North- bet. Secs. 29 & 30
	Variation 18° 15' East
8.00	Enter marsh N.W. and S.E.
12.00	Leave same N.W. and S.E.
36.00	Enter marsh N.W. and S.E.
40.00	The point for 1/4 Sec. Cor. falling in wet marsh it cannot be established -
43.00	Leave marsh - bears N.W. and S.E. - Set post, deposit chained stake raise mound of earth with pits as per instructions for a Witness Corner to 1/4 Sec. Cor.
60.00	Enter marsh bears N.W. and S.E.
69.00	Leave marsh bears N.W. and S.E.
73.40	Enter clayey bottom, leave bluff N.W. & S.E.
80.00	Set post. deposit chained stake. raise mound of earth with pits as per instructions for Corner to Secs. 19. 20 29. 30
	Surface rolling except marsh Soil 3d rate

Township No 24 North

chains	
	East on random line bet. Sec. 20 and 29
	Variation 13° East
4.60	Cedar Creek 10 lks. wide flows S.E.
40.00	Set post for temporary 1/4 Sec. Corner.
50.00	Cedar Creek 10 lks. wide flows N.E.
79.92	Intersect N. and S. line at a point 15 lks. South of corner to Sec. 20.21. 28 and 29 from which corner I run
	S 89° 54' West on true line bet. Sec. 20 and 29.
	Variation 13° East
39.96½	Set post. deposit chained stake. raise mound of earth with pits as per instructions for 1/4 Sec. Corner
79.93	Corner to Sec. 19.20.29 and 30
	Surface level
√	Soil 2d rate

Range No 14 West of 6th P. M.

chains	
	West on random line bet. Sec. 19 and 30
	Variation 13° 10' East
20.00	Leave bottom N.W. and S.E. Outer bluffs
40.00	Set post for temporary 1/4 Sec. Corner.
75.00	Drain descends N.E.
76.90	Intersect West Boundary of Township at a point 12 lks. S. of corner to Sec. 19 and 30 from which cor. I run
	S 89° 55' East on true line bet. Sec. 19 and 30
	Variation 13° 10' East
36.90	Set post. deposit chained stake, raise mound of earth with pits as per instructions for 1/4 Sec. Corner.
76.90	Corner to Sec. 19.20. 29 and 30
	Surface rolling
	Soil 3d rate
√	

Township No 24 North

chains	
	North bet. Secs. 19 + 20
	Variation 18° 15' E
4.50	Cedar Creek - 10 lks wide runs S E
40.00	Set port. deposit chained stake, raise mound of earth with pits as per instructions for 1/4 Sec. Corner.
80.00	Set port. deposit chained stake, raise mound of earth with pits as per instructions for Corner to Secs. 17. 18. 19 and 20
	Surface level bottom
	Soil 1st rate

Range No 14 West 6th Pm

chains	
	East on random line bet. Secs. 17 and 20
	Variation 18° East
40.00	Set port for temporary 1/4 Sec. Corner.
79.87	Intersect N and S land at port corner to Secs. 16 17. 20 and 21 from which corner I run
	West on true line bet. Secs. 17 and 20
	Variation 18° East
39.93 1/2	Set port. deposit chained stake, raise mound of earth with pits, as per instructions for 1/4 Sec. Corner to Secs. 17. 18. 19 and 20
79.87	Surface level
	Soil 1st rate

June 16th 1872

Township No 24 North

chains	
	West on random line bet. Sec. 18 and 19
	Variation 13° 10' East
xx x	Leave Sand Hills, Ruler bottom N.E. and S.W.
40.00	Set post. for temporary
+ 72.00	1/4 Sec. Corner –
77.50	Intersect West Boundary of Township at post. corner to Sec. 18 and 19 from which corner I run East on true line bet. Sec. 18 and 19
	Variation 13° 10' East
37.50	Set post. deposit chained stake, raise mound of earth with pits as per instructions for 1/4 Sec. Corner –
77.50	Corner to Sec. 17. 18. 19 and 20
	Surface level bottom Soil 2d rate

xx corner 1st
+ corner 2nd

Range No 14 West 6th P.M.

chains	
	North bet. Sec. 17 and 18
	Variation 13° 15' East
20.00	Enter Sand Ridge N.W. and S.E. leave level land
40.00	Set post. deposit chained stake, raise mound of earth with pits as per instructions for 1/4 Sec. Corner
57.00	Leave Sand Ridge N.W. and S.E.
80.00	Set post. deposit chained stake, raise mound of earth with pits as per instructions for Corner to Sec. 7. 8. 17 and 18.
	Surface level Soil black sandy loam 1st rate; except Sand ridge which is 3d rate

Township No 24 South-

chains	
	East on random line bet. Sec. 8 and 17
	Variation 13° 10' East
40.00	Set post for temporary 1/4 Sec. Corner
80.08	Intersect Spur Line at a point 6 lks. N. of corner to Sec. 8. 9. 16 and 17 from which corner I and 19° 57' West on true line bet. Sec. 8 & 17
	Variation 13° 10' East
40.04	Set post, deposit chained stake, raise mound of earth with pits, as per instructions for 1/4 Sec. Corner
80.08	Corner to Sec. 7. 8. 17 & 18
	Surface level
	Soil black sandy loam 1st rate

Range No 14 West 6th P.M.

chains	
	West on random line bet. Sec. 17 and 18
	Variation 13° 10'
40.00	Set post for temporary 1/4 Sec. Corner
77.25	Intersect West Bound. ary of Township at a point, corner to Sec. 7 and 18 from which corner I and East on true line bet. Sec. 7 and 18
	Variation 13° 10' East
37.25	Set post, deposit chained stake, raise mound of earth with pits as per instructions for 1/4 Sec. Corner.
77.25	Corner to Sec. 7. 8. 17 and 18
	Surface gently rolling
	Soil 2nd rate

Township No 24 North-

chains	
	North bet. Sec. 7 and 8
	Variation 13° 15' East
15.00	Enter Sand ridge West and N.E.
40.00	Set port. deposit chained stake, raise mound of earth with pits as per instructions for 1/4 Sec. Corner
57.00	Leave Sand Ridge West and N.E.
80.00	Set port. deposit chained stake, raise mound of earth with pits as per instructions for Corner to Sec. 5.6. 7 and 8
	Surface level bottom Soil 1st rate
	Except ridge - sandy - 3d rate

Range No 14 West. 6th P.M.

chains	
	East on random line bet. Sec. 5 and 8
	Variation 13° East
40.00	Set port for temporary 1/4 Sec. Corner.
80.10	Intersect N and S line at a point 8 lks. N. of corner to Sec. 4.5.8 and 9 from which corner
	Sun
	N. 89° 57' West on true line bet. Sec. 5 and 8.
	Variation 13° East
40.05	Set port. deposit chained stake, raise mound of earth with pits, as per instructions for 1/4 Sec. Corner
80.10	Corner to Sec. 5.6.7 and 8
	Surface level
	Soil 1st rate

Township No 24 North

chains	
	West on random line bet. Secs 6 and 7
	Variation 13° 10' East
40.00	Set post for temporary 1/4 Sec Corner
77.18	Intersect West Boundary of Township at a point 10 lks. South of corner to Secs 6 and 7 from which cor. 3 ... 389° 56' East on true line bet 6 & 7
	Variation 13° 10' East
37.18	Set post. deposit charred stake. raise mound of earth with pits, as per instructions for 1/4 Sec. Corner.
77.18	Corner to Secs. 5. 6. 7 and 8.
	Surface level.
	Soil black, sandy loam 1st rate

Range No 14 West 6th P. M.

chains	
	North on true line bet. Secs 5 and 6
	Variation 13° 15' East
40.00	Leave bottom and enter Sand Ridge N.W. and East
33.00	Leave Sand Ridge & enter level bottom N.W. & E.
40.00	Set post. deposit charred stake raise mound of earth with pits. as per instructions for 1/4 Sec. Corner.
83.90	Intersect 6th Standard Parallel North at a point 5.52 chs. West of 1/4 Sec. Corner on South side of Sec. 32 Township 25 N. Range 14 West and set post deposit charred stake raise mound of earth with pits as per instructions for Closing Corner to Secs 5 and 6 Town. 24 N. R 14 West.
	Surface level bottom
	Soil 1st rate

June 17th 1872

General Description.

The Surface of the N Eastern part of this Township is rolling - Soil sandy - 3d rate The central part is level bottom - good 2d rate soil.
In the North western part there are several Sand ridges - between them the soil is 1st rate black sandy loam - The S.W. part is marshy -
Cedar Creek runs through Secs. 19. 20. 29. 21. 28. 27. 26. 34 and 35 - General Course S.E.

List of Names.

A list of the names of the individuals employed to assist in running, measuring or marking the lines and corners described in the foregoing field notes of Town. No 24 North - of the base line of Range No 14 West of 6th P. M. showing the respective capacities in which they acted;

A. B. Campbell } Chainmen
W. A. Smith }
Joseph W. Gay } Monumentor
L. Grenier } Axmen & Flagmen -

We hereby certify that we assisted Chauncey Wellse deputy Surveyor in Surveying and Sub-dividing Township No 24 North of the Base Line of Range No 14 West of the 6th Principal Meridian, and that said Township has been in all respects, to the best of our knowledge and belief well and faithfully surveyed and the boundary monuments planted according to the instructions furnished by the Surveyor General.

A. P. Campbell } Chainmen
W. A. Smith }
Joseph W. Gay } Mountmen Axmen & Flagmen
S. Greville }

Subscribed and sworn to by the above named persons, before me, a Notary Public for the County of Antelope, in the State of Nebraska, this 18th day of June 1872.

H C Blanchard
Notary Public

I, Chauncey Wiltse Deputy Surveyor, do solemnly swear that in pursuance of a joint contract wherein Chauncey Wiltse, George T. Kendall and Henry Court are joint contractors with E. E. Cunningham United States Surveyor General for the Dist. of Iowa and Nebraska, bearing date the 22d day of April 1872, I have well faithfully and truly in my own proper person, and * surveyed all those parts or portions of Township No 24 North of the base line of Range No 14 West of the 6th Principal Meridian, * in strict conformity with the instructions furnished by the Surveyor General, the Surveying Manual and the Laws of

the United States), as are represented in the foregoing field notes, as having been surveyed under my direction and I further solemnly swear that all the corners of said Surveys have been established and perpetuated in strict accordance with the Surveying Manual and printed instructions & that the foregoing are the true and original field notes of such Survey.

Chauncey Wiltse
Deputy Surveyor

Subscribed by the said Chauncey Wiltse Deputy Surveyor, and sworn to before me a Notary Public for Antelope County, State of Nebraska, this 18th day of June 1872.

"H. Blanchard Notary Public"

Surveyor General Office
Plattsmouth Aug 19 1872

The foregoing field notes of the Survey of the Subdivision lines of Township No 24 North of the Base line of Range No 14 West of the 6th P.M. in the State of Nebraska Executed by Chauncey Wiltse Deputy Surveyor under Joint Contract No 57 dated April 22. 1872. wherein Chauncey Wiltse George T. Kendall and Henry Court are joint Contractors in the month of June 1872 having been critically examined the necessary corrections and explanations made the said field notes and the Surveys they describe are hereby approved.

E. E. Cunningham
Surveyor General
Nebraska and Iowa.

Comp

General Land Office • Original Field Notes

Book Number

392

The images in this file are photographs of the notes of the original surveys of the State of Nebraska on file in the Office of the Nebraska State Surveyor located in Lincoln, Nebraska.

The original surveys in Nebraska began in the mid 1850's and were completed in the mid 1880's. The Nebraska office of the Surveyor General was closed June 30, 1886.