General Land Office • Original Field Notes

Book Number

393

The images in this file are photographs of the notes of the original surveys of the State of Nebraska on file in the Office of the Nebraska State Surveyor located in Lincoln, Nebraska.

The original surveys in Nebraska began in the mid 1850's and were completed in the mid 1880's. The Nebraska office of the Surveyor General was closed June 30, 1886.

Index Diagram

Town 25 N Range 14 W.



Field Notes
of the
Survey and Sub-division
of
Township No 25 North
of the
Base Line.
of
Range No 14 West
of the
6th Prin. Meridian
in the
State of Nebraska.

Executed
by
Henry Coppt. Deputy
Surveyor, under Joint
Contract No 58. dated
June 25th 1872.

Survey
Commenced July 10th 1872.
Completed July 14th 1872

List of Names

A list of the names of individuals employed to assist in surveying and sub-dividing this Township.

Frank Crowell A. H. Clinton	Chainmen
James Pike J. G. Porter	Mundmen Axmen & Flagmen

To determine the proper adjustment of my Compass for sub-dividing this Township I commence at the S.E. Corner and run thence

North on a blank line along the East Boundary of Sec. 36

Variation 13° 12' E

40.05 To the 1/4 Sec. Corner.

80.11 To the corner to Sec. 25 and 36.

Therefore to retrace this line, or run parallel thereto. my compass is in proper adjustment

Township No 25 N. Range No 14 West of 6th Prin. Mer.

chains	
	North bet. Secs. 35 and 36 Variation 13° 12' E
40.00	Set port. deposit chained stake. raise mound of earth with pits as per instructions for ¼ Sec. Corner.
62.00	Enter Sand Ridge N.W. and E.
80.00	Set port. deposit chained stake. raise mound of earth with pits. as per instructions for corner to Secs. 25. 26. 35 and 36 Surface 1st 62 chs. level Soil 2d + 3d rate Balance rolling - 3d rate

chains	
	East on random line bet. Secs. 25 and 36 Variation 13° East
40.00	Set port for temporary ¼ Sec. Corner.
70.00	Leave Sand Ridge N.W. & S.E.
79.90	Intersect East Boundary of Township at a point 63 lks. South of corner to Secs. 25 and 36 from which corner I run S 89° 33' West on true line bet. Secs. 25 and 36 Variation 13° East
39.95	Set port. deposit chained stake. raise mound of earth with pits. as per instructions for ¼ Sec. C.
79.90	Corner to Secs. 25. 26. 35 and 36 Surface 1st 70 chs. rolling Soil 3d rate Balance level - 2d rate

Township No 25 North - Range No 14 West of 6th Prin. Mer.

chains	
	North bet. Secs. 25 and 26 Variation 13° 15' East
39.00	Leave Sand Ridge N. W. and S. E.
40.00	Set pot. deposit chained stake, raise mound of earth with pits, as per instructions for 1/4 Sec. Corner.
80.00	Set pot. deposit chained stake, raise mound of earth with pits, as per instructions for Corner to Secs. 23. 24. 25 and 26
	Surface 1st 39 ch. Sand Ridge — Soil 3rd rate — Balance level 2d rate —

chains	
	East on random line bet. Secs. 24 and 25 Variation 13° 20' E
40.00	Set pot for temporary 1/4 Sec. Corner.
79.80	Intersect East Boundary of Township at a pit 20 lks. South of corner to Secs. 24 and 25 — from which corner bears S 89° 51' West on true line bet. Secs. 24 and 25 Variation 13° 20' East
39.90	Set pot. deposit chained stake, raise mound of earth with pits, as per instructions for 1/4 Sec. Corner.
79.80	Corner to Secs. 23. 24. 25 and 26
	Surface level Soil 2d rate.

Township No 25 N. Range No 14 West of 6th Prin Mer.

chains	
	North-bet. Secs. 23 and 24
	Variation 13° 15' E.
40.00	Set port. deposit chained stake. raise mound of earth-with-pits. as per instructions for 1/4 Sec. Corner.
80.00	Set port. deposit chained stake. raise mound of earth-with-pits. as per instructions for Corner to Secs. 13. 14. 23 and 24
	Surface level
	Soil 2d. rate

chains	
	East on random line bet. Secs. 13 and 24
	Variation 13° 20' East
40.00	Set port for temporary 1/4 Sec. Cor.
70.00	Enter Sand Ridge. N.W. and S.E.
79.47	Intersect East Boundary of Township at a point 16 lks. South of corner to Secs. 13 and 24 from which corner I run S 89° 53' West on true line bet. Secs. 13 and 24
	Variation 13° 20' East
39.73½	Set port. deposit chained stake. raise mound of earth-with-pits. as per instructions for 1/4 Sec. Cor.
79.47	Corner to Secs. 13. 14. 23 and 24
	Surface 1st 70 chs. level
	Soil 2d. rate
	Balance - Sand Ridge - Soil 3d. rate.

Township No 25 North. Range

chains	
	North bet. Sec. 13 and 14
	Variation 13° 25' E
40.00	Set port. deposit chained stake. raise mound of earth with pits as per instructions for 1/4 Sec. Corner
50.00	Enter Sand ridge N.W. and S.E.
80.00	Set port. deposit chained stake. raise mound of earth with pits. as per instructions for corner to Sec. 11. 12. 13 and 14
	Surface 1st 50 ch. level
	Soil 2d rate
	Balance rolling
	Soil 3d rate.

No. 14 West of the 6th P.M.

chains	
	East on random line bet. Sec. 12 and 13
	Variation 13° 25' East
40.00	Set port for temporary 1/4 Sec. Corner.
70.00	Leave Sand ridge N.W. and S.E.
79.65	Intersect East Boundary of Township at a point 20 lks. S. of corner to Sec. 12 and 13 from which corner I run
	S 89° 51' West on true line bet Sec. 12 and 13
	Variation 13° 25' E.
39.82½	Set port. deposit chained stake. raise mound of earth with pits. as per instructions for 1/4 Sec. Corner.
79.65	Corner to Sec. 11. 12. 13 and 14
	Surface 1st 70 ch. rolling
	Soil 3d rate
	Balance level 2d rate

Township No 25 North Range No 14 West of 6th Prin. Mer.

chains	
	North bet Secs. 11 and 12
	Variation 13° 25' E
8.00	Leave Sand Ridge N. W. & East. Sulcs Level
40.00	Set post. deposit charred stake. raise mound of earth with pits as per instructions for 1/4 Sec. Corner
80.00	Set post. deposit charred stake. raise mound of earth with pits. as per instructions for corner to Secs. 1. 2. 11 and 12
	Surface 1st 8 chs. rolling
	Soil 3d. rate
	Balance level
	Soil 2d. rate

chains	
	East on random line bet. Secs. 1 and 12
	Variation 13° 25' E
40.00	Set post for temporary 1/4 Sec. Corner
80.00	Intersect East Boundary of Township at a point 35 lks. South of corner to Secs. 1 and 12 from which corner I run S 89° 45' West on true line bet. Secs. 1 and 12
	Variation 13° 25' E.
40.00	Set post. deposit charred stake, raise mound of earth with pits. as per instructions for 1/4 Sec. Corner.
80.00	Corner to Secs. 1. 2. 11 and 12
	Surface level
	Soil 2d. rate

Township 25 N. Range 14 West of 6th Prin. Mer.

chains	
	on parallel line North bet. Sec. 1 and 2
	Variation 13° 20' E
40.00	Set post for temporary 1/4 Sec. Corner.
80.20	Intersect North Boundary of Township at a point 14 lks. East of corner to Sec. 1 and 2 from which corner I run
	S 2' East on true line bet. Sec. 1 and 2
	Variation 13° 20' E.
40.20	Set post. deposit chaned stake. raise mound of earth with pits. as per instructions for 1/4 Sec Corner.
80.20	Corner to Sec. 1. 2. 11 and 12
	Surface level
	Soil 2d. rate
	July 10th 1872

chains	
	North bet. Sec. 34 and 35
	Variation 13° 15' East
40.00	Set post. deposit chaned stake raise mound of earth with pits. as per instructions for 1/4 Sec Corner.
80.00	Set post. deposit chaned stake. raise mound of earth with pits. as per instructions for Corner to Sec. 26. 27. 34 and 35
	Surface Level
	Soil 2d. rate.

Township 25 North Range

chains	
	East on random line bet. Secs. 26 and 35
	Variation 13° 15' E.
15.00	Enter Sand Ridge N.W. & S.E.
40.00	Set port for temporary 1/4 Sec. Corner
80.10	Intersect N. and S. line at ~~a post~~ corner to Secs. ~~23. 24. 25 and 26~~ 25. 26. 35 & 36 from which corner I run
	West on true line bet. Secs. 26 and 35
	Variation 13° 15' East
40.05	Set port. deposit charred stake. raise mound of earth with pits. as per instructions for 1/4 Sec. Corner.
80.10	Corner to Secs. 26. 27. 34 and 35
	Surface 1st 15 chains level
	Soil 2d rate
	Balance rolling Sand Hills
	Soil 3d rate

No 14 West of 6th Prin. Mer.

chains	
	North bet. Secs. 26 and 27
	Variation 13° 15' E.
40.00	Set port. deposit charred stake. raise mound of earth with pits. as per instructions for 1/4 Sec. Corner.
60.00	Enter Sand Ridge N.W. and S.E.
80.00	Set port. deposit charred stake. raise mound of earth with pits. as per instructions for corner to Secs. 22. 23. 26 and 27
	Surface 1st 60 chs. level
	Soil 2d rate
	Balance rolling.
	Soil 3d rate.

Township 25 North. Range No 14 West. 6th Prin. Meridian

chains	
	East on random line bet. Sec. 23 and 26 Variation 13° 15' E
40.00	Set post for temporary 1/4 Sec. Corner.
60.00	Leave Sand Ridge & enter level land. N. W. and S. E.
80.00	Intersect N. and S. line at a point .5 lks. N. of corner to Sec. 23. 24. 25 and 26 from which corner I run N 89° 58' West on line line bet Sec. 23 and 26 Variation 13° 15' East
40.00	Set post. deposit charcoal stake, raise mound of earth with pits, as per instructions for 1/4 Sec. Corner.
80.00	Corner to Sec. 22. 23. 26 and 27 Surface 1st. 60 chs. rolling Soil 3d. rate. Balance level - 2d. rate.

chains	
	North bet. Sec. 22 and 23 Variation 13° 15' E
40.00	Set post. deposit charcoal stake, raise mound of earth with pits, as per instructions for 1/4 Sec. Corner.
80.00	Set post. deposit charcoal stake, raise mound of earth with pits, as per instructions for corner to Sec. 14. 15. 22 and 23 Surface rolling Soil, Sandy - of 3d. rate

Township 25 North. Range 14 West of 6th Prin. Mer.

chains	
	East on random line bet. Sec. 14 and 23
	Variation 18° 15' East
40.00	Set pot for temporary and Leave Sand Ridge
79.97	Intersect S. and S. line at a point 10 lks. North of corner to Sec. 13. 14. 23 and 24 from which corner I run
	S 89° 56' West on line line bet. Sec. 14 and 23
	Variation 18° 15' E
39.98½	Set pot. deposit charred stake. raise mound of earth with pits as per instructions for 1/4 Sec. Corner.
79.97	Corner to Sec. 14. 15. 22 and 23
	Surface 1st. 40 chs. rolling
	Soil 3d. rate
	Balance level
	Soil 2d. rate.

chains	
	North bet. Sec. 14 and 15
	Variation 18° 15' E.
40.00	Set pot. deposit charred stake. raise mound of earth with pits, as per instructions for 1/4 Sec. Corner.
80.00	Set pot. deposit charred stake. raise mound of earth with pits as per instructions for Corner to Sec. 10. 11. 14 and 15
	Surface rolling
	Soil 3d. rate

Township 25 N. Range 14 West of the 6th Prin. Mer.

chains	
	East on random line bet. Secs. 11 and 14
	Variation 13° 15' E
40.00	Set port for temporary 1/4 Sec. Corner.
45.00	Leave Sand Ridge N. and S.
70.00	Enter Sand Ridge. N.W. and S.E.
79.90	Intersect N. and S. line at a point 8 lks. N. of corner to Secs. 11. 12. 13 and 14 from which cor. I run
	N 89° 57' West on true line bet. Secs. 11 and 14
	Variation 13° 15' E
39.95	Set port. deposit charred stake. raise mound of earth with pits as per instructions for 1/4 Sec. Cor.
79.90	Corner to Secs. 10. 11. 14 and 15
	Surface 1st. 40 + last 10 chs. rolling Soil 3d. rate - Balance level 2d. rate.

chains	
	North bet. Secs. 10 and 11
	Variation 13° 15' E
40.00	Set port deposit charred stake, raise mound of earth with pits, as per instructions for 1/4 Sec. Corner
70.00	Leave Sand Ridge - N.W. and S.E.
80.00	Set port. deposit charred stake. raise mound of earth with pits, as per instructions for Corner to Secs. 2. 3. 10 and 11
	Surface 1st. 70 chs. rolling Soil 3d. rate
	Balance level Soil 1st. rate.

Township 25 North. Range No 14 West of 6th Prin. Mer.

chains	
	East on random line bet. Sec. 2 and 11 Variation 13° 15' E
40.00	Set post for temporary 1/4 Sec. Corner.
79.80	Intersect N. and S. line at a point 15 lks. N. of corner to Sec. 1. 2. 11 and 12 from which cor. I run N 89° 54' West on true line bet. Sec. 2 and 11 Variation 13° 75' E
39.90	Set post. deposit charcoal stake. raise mound of earth with pits. as per instructions for 1/4 Sec. Corner
79.80	Corner to Sec. 2. 3. 10 and 11 Surface level Soil 1st rate.

chains	
	North on random line bet. Sec. 2 and 3 Variation 13° 75' E.
40.00	Set post for temporary 1/4 Sec. Corner
80.07	Intersect N. Boundary of Township at a point 15 lks. East of corner to Sec. 2 and 3 from which I run S 6' East on true line bet. Sec. 2 and 3 Variation 13° 75' East
40.07	Set post. deposit charcoal stake. raise mound of earth with pits. as per instructions for 1/4 Sec. Corner
0.07	Corner to Sec. 2. 3. 10. 11 Surface level. Soil 2nd. rate. July 17th 1872

Township 25 N. Range 14 West

chains	
	North bet. Secs. 33 and 34 Variation 13° 10' E
40.00	Set port. deposit charred stake. raise mound of earth with pits as per instructions for 1/4 Sec. Corner.
80.00	Set port. deposit charred stake. raise mound of earth with pits as per instructions for Corner to Secs. 27. 28. 33 and 34
	Surface rolling Soil 3d. rate

Tow. 25 N. R. 14 West G. & S. R.

chains	
	East on random line bet. Secs. 27 and 34 Variation 13° 10' E
35.00	Leave Sand Ridge bears N.W. and S.E.
40.00	Set port. for temporary 1/4 Sec. Corner
79.75	Intersect N. and S. line at a point 42 lks. S. of corner to Secs. 26. 27. 34 and 35 from which corner I run S 89° 42' West on line bet. Secs. 27 and 34 Variation 13° 10' E.
39.87½	Set port. deposit charred stake. raise mound of earth with pits. as per instructions for 1/4 Sec. Corner.
79.75	Corner to Secs. 27. 28. 33 and 34
	Surface 1st. 35 ch. rolling Soil 3d. rate. Balance level - 2d. rate

Township 25 North - Range No 14 West of 6th Prin. Mer.

chains	
	North bet. Secs. 27 and 28
	Variation 13° 10' E
20.00	Leave Sand Ridge N.W. and S.E.
40.00	Set port. deposit chained stake, raise mound of earth with pits as per instructions for 1/4 Sec. Corner.
80.00	Set port. deposit chained stake, raise mound of earth with pits as per instructions for Corner to Secs. 21. 22. 27 and 28
	Surface 1st 20 chs. rolling
	Soil 3d rate.
	Balance level.
	Soil 2d rate.

chains	
	East on random line bet. Secs. 22 and 27
	Variation 13° 10' E
40.00	Set port. for temporary 1/4 Sec. Corner.
45.00	Enter Sand Ridge bears N. and S.E.
79.61	Intersect N. and S. line at a point 50 lks. S. of corner to Secs. 22. 23. 26. and 27 from which corner I run
	S 89° 39' West on true line bet. Secs. 22 and 27
	Variation 13° 10' E
39.80½	Set port. deposit chained stake, raise mound of earth with pits, as per instructions for 1/4 Sec. Corner.
79.61	Corner to Secs. 21. 22. 27 and 28
	Surface 1st 45 chs. level
	Soil 2d rate
	Balance rolling - Soil 3d rate

Township 25 N. Range 14 West of 6th Prin. Mer.

chains	
	North- bet. Secs. 21 and 22. Variation 13° 15' E
21.00	Enter Sand Ridge S.W. and N.E.
40.00	Set port. deposit chained stake. raise mound of earth with pits. as per instructions for 1/4 Sec. Corner -
80.00	Set port. deposit chained stake. raise mound of earth with pits. as per instructions for Corner to Secs. 15. 16. 21 and 22
	Surface 1st. 21 chs. level
	Soil 2d. rate
	Balance rolling
	Soil 3d. rate -

chains	
	East on random line bet. Secs. 15 and 22 Variation 13° 15' East
~~17.00~~	~~Leave Sand Ridge~~ N. and S.
39.00	Enter Sand Ridge N. and S.
79.68	Intersect N. and S. line at a point 50 lks. S. of corner to Secs. 14. 15. 22 and 23 from which cor. I found
	S 89° 39' West on true line bet. Secs. 15 and 22 Variation 13° 15' East
39.84	Set port. deposit chained stake. raise mound of earth with pits. as per instructions for 1/4 Sec. Cor.
79.68	Corner to Secs. 15. 16. 21 and 22
	Surface 1st. 7 and last 40 chs. rolling
	Soil 3d. rate
	Balance level
	Soil 2d. rate

Township 25 N. Range No 14 West. of 6th Prin. Mer.

chains	
	North bet Secs. 15 and 16
	Variation 13° 15' East
40.00	Set port. deposit chained stake. raise mound of earth with pits as per instructions for 1/4 Sec. Corner.
80.00	Set port. deposit chained stake. raise mound of earth with pits as per instructions for corner to Secs. 9. 10. 15 and 16
	Surface rolling
	Soil Sandy 3d. rate

chains	
	East on random line bet. Secs. 10 and 15
	Variation 13° 15' E
9.00	Leave Sand Ridge N. & S.
40.00	Set port for temporary 1/4 Sec. Corner.
42.00	Enter Sand Ridge bears N.W. and S.
79.65	Intersect N and S line at a point 65 lks. S. of corner to Secs. 10. 11. 14 and 15 from which cor. I run
	S 89° ~~41'~~ 32' West on true line bet. Secs. 10 and 15
	Variation 13° 15' East
39.82½	Set port. deposit chained stake. raise mound of earth with pits as per instructions for 1/4 Sec. Corner.
79.65	Corner to Secs. 9. 10. 15 and 16
	Surface 1st. 9 and last 37 chs. rolling
	Soil Sandy 3d. rate
	Balance level - 2d. rate

Township 25 North Range No 14 West of 6th Prin. Mer.

chains	
	North bet. Secs. 9 and 10
	Variation 13° 15' East
8.00	Leave Land Ridge N.W. and East
40.00	Set post, deposit charred slake, raise mound of earth with pits as per instructions for 1/4 Sec. Corner
80.00	Set post, deposit charred slake, raise mound of earth with pits as per instructions for corner to Secs. 3. 4. 9 and 10
	Surface 1st 8 chs. rolling
	Soil 3d. rate

chains	
	East on random line bet. Secs. 3 and 10
	Variation 13° 15' E.
40.00	Set post for temporary 1/4 Sec. Corner
79.54	Intersect N. and S. line at a point 20 lks. S. of corner to Secs. 2. 3. 10 and 11 from which corner I run
	S 89° 51' West on true line bet. Secs. 3 and 10
	Variation 13° 15' East
39.77	Set post, deposit charred slake, raise mound of earth with pits as per instructions for 1/4 Sec. Corner.
79.54	Corner to Secs. 3. 4. 9 and 10
	Surface level
	Soil 2d. rate

Township 25 North Range 14 West of the 6th Prin. Mer.

chains	
	North on random line bet. Secs 3 and 4
	Variation 13°25' E
40.00	Set post for temporary 1/4 Sec. Corner
45.00	Enter Sand Ridge bears N.E. and S.E.
80.87	Intersect South Boundary of Township at a point 18 lks. East of corner to Secs. 3 and 4 from which corner bears
	S 8' East on true line bet. Secs. 3 and 4
	Variation 13°25' Ea
40.87	Set post. deposit charcoal slate. raise mound of earth with pits as per instructions for 1/4 Sec. Corner.
80.87	Corner to Secs. 3. 4. 9 and 10
	Surface 1st. 45 cht level soil 2d. rate. Balance rolling soil sandy 3rd rate
	July 12 1872

Township 25 North, Range 14 West, 6th Prin. Mer.

chains		chains	
	North bet. Secs. 32 and 33. Variation 13° 15' E		East on random line bet. Secs. 28 and 33 Variation 13° 20' East
40.00	Set post. deposit chard stake, raise mound of earth with pits as per instructions for 1/4 Sec. Corner	40.00	Set post for temporary 1/4 Section Corner.
80.00	Set post. deposit chard stake, raise mound of earth with pits as per instructions for corner to Secs. 28. 29. 32 and 33	80.20	Intersect N. and S. line at post corner to Secs. 27. 28. 33 and 34. from which corner I run West on a true line bet. Secs. 28 and 33 Variation 13° 20' E
	Surface rolling Soil 3rd rate	40.10	Set post. deposit chard stake. raise mound of earth with pits, as per instructions for 1/4 Sec. Corner.
		80.20	Corner to Secs. 28. 29. 32 and 33. Surface rolling Soil 3rd rate

Township 25 North - Range 14 West of the 6th P.M.

chains	
	North bet. Secs. 28 and 29
	Variation 13° 15' East
40.00	Set port. deposit chained stake. raise mound of earth with pits as per instructions for 1/4 Sec. Corner.
80.00	Set port. deposit chained stake. raise mound of earth with pits. as per instructions for Corner to Secs. 20. 21. 28 and 29.
	Surface rolling
	Soil 3rd rate

chains	
	East on random line bet. Secs. 21 and 28
	Variation 13° 10' East
15.00	Leave Sand Ridge N.W. and S.E.
40.00	Set port for temporary 1/4 Sec. Corner
80.24	Intersect N. and S. line at a point 5 lks. North of corner to Secs. 21. 22. 27 and 28. from which corner I run
	N. 89° 58' West on true line bet. Secs. 21 and 28
	Variation 13° 10' East
40.12	Set port. deposit chained stake. raise mound of earth with pits. as per instructions for 1/4 Sec. Corner.
80.24	Corner to Secs. 20. 21. 28 and 29
	Surface 1st 15 chs. rolling
	Soil 3rd rate
	Balance level 2nd rate

Township 25 North - Range 14 West of the 6th Prin. Mer.

chains	
	North - bet. Sec. 20 and 21
	Variation 13° 15' East
8.00	Leave Sand Ridge S.W.E.
22.00	Enter Sand Ridge N.W.E.
40.00	Set port. deposit chained stake. raise mound of earth with pits. as per instructions for 1/4 Sec. Cor.
80.00	Set port. deposit chained stake. raise mound of earth with pits as per instructions for corner to Sec. 16. 17. 20 and 21.
	Surface 1st 8 and last 68 ch. rolling
	Soil 3d. rate -
	Balance level - soil 2d. rate -

chains	
	East on random line bet. Sec. 16 and 21
	Variation 13° 20' East
40.00	Set port for temporary 1/4 Sec. Corner.
80.35	Intersect N. and Slue at a point 75 lks. N. of corner to Sec. 15. 16. 21 and 22 from which corner I run
	At 89° 2X West on line bet. Sec. 16 and 21
	Variation 13° 20' East
40.11 p	Set port. deposit chained stake. raise mound of earth with pits. as per instructions for 1/4 Sec. Corner.
80.35	Corner to Sec. 16. 17. 20 and 21
	Surface rolling -
	Soil 3d. rate -

Township 25 North, Range 14 West of the 6th Prin. Mer.

chains	
	North bet. Secs. 16 and 17
	Variation 13° 15' East
25.00	Leave Sand Ridge S.W. and N.E.
40.00	Set post. deposit chaned stake. raise mound of earth with pits as per instructions for 1/4 Sec. Corner
80.00	Set post. deposit chaned stake. raise mound of earth with pits. as per instructions for Corner to Secs. 8.9.16 and 17
	Surface 1st. 25 ch. rolling Soil 3d. rate
	Balance level. Soil 2d. rate

chains	
	East on random line bet. Secs. 9 and 16
	Variation 13° 15' East
5.00	Enter Sand Ridge South and N.E.
40.00	Set post for temporary 1/4 Sec Corner
80.48	Intersect N and S line at a point 70 lks. N. of Corner to Secs. 9. 10. 15 and 16 from which corner I run
	N 89° 30' West on true line bet. Secs. 9 and 16
	Variation 13° 15' East
40.24	Set post. deposit chaned stake raise mound of earth with pits as per instructions for 1/4 Sec. Corner
80.48	Corner to Secs. 8.9.16.17
	Surface 1st. 5 ch. level Soil 2d. rate
	Balance rolling Soil 3d. rate

Township 25 North Range 14 West of the 6th Prin. Mer.

chains	
	North bet. Secs. 8 and 9
	Variation 13° 15' East
20.00	Enter Sand Ridge N.W. and N.E.
40.00	Set port. deposit chained stake, raise mound of earth with pits, as per instructions for 1/4 Sec. Corner —
80.00	Set port. deposit chained stake, raise mound of earth with pits, as per instructions for corner to Secs. 4. 5. 8 and 9
	Surface 1st 20 chs. rolling
	Soil 3d rate —
	Balance level — 2d rate

	East on random line bet. Secs. 4 and 9
	Variation 13° 20' East
38.00	Enter Sand Ridge N. and S.
40.00	Set port for temporary 1/4 Sec. Corner.
80.53	Intersect N. and S. line at a point 80 lks. N. of corner to Secs. 2. 3. 10 and 11 from which corner I run
	N 89° 26' West on true line bet. Secs. 4 and 9
	Variation 13° 20' E
40.26 1/2	Set port. deposit chained stake, raise mound of earth with pits as per instructions for 1/4 Sec. Corner —
80.53	Corner to Secs. 4. 5. 8 and 9.
	Surface 1st 38 chs. rolling
	Soil 3d rate —
	Balance level. 2d rate

Township 25 North: Range 14 West of the 6th Prin. Mer.

chains	
	North on random line bet. Sec.s 4 and 5
	Variation 13° 15' East
35.00	Leave Sand Ridge S.E. and S.W.
40.00	Set post for temporary 1/4 Sec. Corner
45.00	Enter Sand Ridge West and N.E.
79.30	Intersect South Boundary of Township at a point 10 lks. West of corner to Sec.s 4 and 5 from which corner Run S 4' West on true line bet. Sec.s 4 and 5
	Variation 13° 15' East
39.30	Set post. deposit charred stake. raise mound of earth with pits as per instructions for 1/4 Sec. Corner
79.30	Corner to Sec.s 4.5.8 and 9

Surface 1st 35 and last 35 ch. rolling Soil 3d rate - Balance level, 2d rate

chains	
	North bet. Sec.s 31 and 32
	Variation 13° 15' E
40.00	Set post. deposit charred stake. raise mound of earth with pits as per instructions for 1/4 Sec. Corner.
74.00	Leave Sand Ridge N.W. and S.E.
80.00	Set post. deposit charred stake. raise mound of earth with pits. as per instructions for Corner to Sec.s 29. 30. 31 and 32.

Surface first 74 ch.s rolling Soil 3d rate
Balance level. 2d rate

Township 25 North Range 14 West of the 6th Prin. Mer.

chains	
	East on random line bet. Sec. 29 and 32
	Variation 18° 30' East
40.00	Set post for temporary 1/4 Sec. Corner —
63.00	Enter Sand Ridge N. & S.
79.50	Intersect N and S line at a point 16 lks. S. of corner to Sec. 28. 29. 32 and 33 from which corner I run
	S 89° 58' West on line line bet. Sec. 29 and 32
	Variation 18° 30' East
39.75	Set post. deposit charred stake, raise mound of earth with pits. as per instructions for 1/4 Sec. Corner —
79.50	Corner to Sec. 29. 30. 31 and 32
	Surface 1st. 63 chs. level
	Soil 2d. rate
	Balance rolling
	Soil 3d. rate — July 13th

chains	
	West on random line bet. Sec. 30 and 31
	Variation 18° 30' East
6.00	Enter Sand Ridge N.W. and S.E.
38.00	Leave Sand Ridge N.E. and S.W.
40.00	Set post for temporary 1/4 Sec. Corner.
79.95	Intersect West Boundary of Township at a point 15 lks. North of corner to Sec. 30 and 31 from which corner I run
	N 89° 54' East on line line bet. Sec. 30 and 31
	Variation 18° 30' E.
39.95	Set post. deposit charred stake, raise mound of earth with pits. as per instructions for 1/4 Sec. Corner —
79.95	Corner to Sec. 29. 30 31 and 32
	Surface 1st. 6. and last 50 chs. level
	Soil 2d. rate. Balance rolling — 3d. rate —

Township 25 North. Range 14 West of the 6th Prin. Mer.

chains	
	North bet. Secs. 29 and 30
	Variation 13° 20' East
40.00	Set post. deposit chained stake. raise mound of earth with pits. as per instructions for 1/4 Sec. Corner.
80.00	Set post. deposit chained stake. raise mound of earth with pits as per instructions for Corner to Secs. 19. 20. 29 and 30.
	Surface level
	Soil 2nd rate.

chains	
	East on random line bet. Secs. 20 and 29
	Variation 13° 15' East
40.00	Set post for temporary 1/4 Sec. Corner.
69.60	Leave land ridge N. & S.
79.60	Intersect N. and S. line at a point 10 lks. N. of corner to Secs. 20. 21. 28 and 29 from which corner I run N 89° 56' West on true line bet. Secs. 20 and 29
	Variation 13° 15' E.
39.80	Set post. deposit chained stake. raise mound of earth with pits as per instructions for 1/4 Sec. Corner
79.60	Corner to Secs. 19. 20. 29 and 30
	Surface level
	Soil 2nd rate } except last 10 ch. rolling 3rd rate

Township 25 North Range 14 West of the 6th Prin Mer.

chains	
	West on random line bet. Secs. 19 and 30
	Variation 13° 30' E
40.00	Set post for temporary 1/4 Sec. Corner
75.00	Enter Sand Ridge N.E. and South
79.91	Intersect West Boundary of Township at a point 21 lks. N. of corner to Secs. 19 and 30 from which corner I run.
	N 89° 51' East on true line bet. Secs. 19 and 30
	Variation 13° 30' East
39.91	Set post. deposit chained stake. raise mound of earth with pits as per instructions for 1/4 Sec. Corner
79.91	Corner to Secs. 19. 20. 29 and 30
	Surface level. Soil 2d. rate } except last 5 chs. rolling, soil 3d. rate

chains	
	North bet. Secs. 19 and 20
	Variation 13° 20' E.
40.00	Set post. deposit chained stake, raise mound of earth with pits as per instructions for 1/4 Sec. Corner.
80.00	Set post. deposit chained stake raise mound of earth with pits as per instructions for corner to Secs. 17. 18. 19 and 20.
	Surface level
	Soil 2d. rate

Township 25 North. Range 14 West of 6th Prin. Meridian

chains	
	East on random line bet. Sec. 17 and 20
	Variation 13° 75' East
9.25	Enter Sand Ridge N. and S.
40.00	Set post for temporary 1/4 Sec. Corner.
79.25	Intersect N. and S. line at a point 25 lks. N. of corner to Secs. 16, 17, 20 and 21 from which corner I run N. 89° 49' West on true line bet. Secs. 17 and 20
	Variation 13° 15' East
39.62½	Set post. deposit chained stake, raise mound of earth with pits, as per instructions for 1/4 Sec. Cor.
79.25	Corner to Secs. 17, 18, 19 and 20
	Surface 1st 9.25 chs. level
	Soil 2d rate
	Balance rolling
	Soil 3d rate

chains	
	West on random line bet. Secs. 18 and 19
	Variation 13° 30' E.
40.00	Set post for temporary 1/4 Sec. Corner.
55 ~~65~~.00	Enter Sand Ridge N. W. and S. W.
79.89	Intersect West Boundary of Township at a point 30 lks. N. of corner to Secs. 18 and 19 from which corner I run N. 89° 47' East on true line bet. Secs. 18 and 19
	Variation 13° 30' East
39.94½	Set post. deposit chained stake, raise mound of earth with pits, as per instructions for 1/4 Sec. Corner.
79.89	Corner to Secs. 17, 18, 19 and 20
	Surface 1st 65 chs. level
	Soil 2d rate.
	Balance rolling.
	Soil 3d rate.

Township 25 North Range 14 West of the 6th P. M.

chains	
	North bet. Secs 17 and 18
	Variation 13° 20' E
29.00	Enter Sand Ridge N.W. and N.E.
40.00	Set port. deposit chained stake. raise mound of earth with pits. as per instructions for 1/4 Sec. Corner
80.00	Set port. deposit chained stake. raise mound of earth with pits. as per instructions for Corner to Secs. 7.8.17 and 18
	Surface 1st 29 chs. level
	Soil 2d rate
	Balance rolling
	Soil 3d rate

chains	
	E on random line bet. Secs. 8 and 17
	Variation 13° 30' E.
25.00	Leave Sand Ridge N.E. and S.W.
40.00	Set port for temporary 1/4 Sec. Corner.
79.70	Intersect N and S line at a point 28 lks. S. of corner to Secs. 8 9 16 & 17 from which corner I run S 89° 48' West on true line bet. Secs. 8 and 17
	Variation 13° 30' East
39.85	Set port. deposit chained stake. raise mound of earth with pits. as per instructions for 1/4 Sec. Corner
79.70	Corner to Secs. 7.8.17 and 18
	Surface 1st 25 chs. rolling
	Soil 3d rate
	Balance level - 2d rate

Township No 25 North

chains	
	West on random line bet. Sec.s 7 and 18
	Variation 13° 30' East
40.00	Set pot for temporary 1/4 Sec. Corner —
45.00	Leave Sand Ridge N.W. and S.E.
63.00	Enter Sand Ridge N.W. and S.E.
79.94	Intersect West Boundary of Township, at a point 24 lks. N. of corner to Sec.s 7 and 18 from which corner I run N 89° 50' East on true line bet. Sec.s 7 and 18
	Variation 13° 30' East
39.94	Set pot. deposit charred stake. raise mound of earth with pits. as per instructions for 1/4 Sec. Corner
79.94	Corner to Sec.s 7.8.17 and 18

Surface — 1st 45 + last 16 chs rolling
Soil 3rd rate; Balance level — 2nd rate

Range No 14 West 6th P.M.

chains	
	North bet Sec.s 7 and 8
	Variation 13° 25' East
16.00	Leave Sand Ridge N.W. and S.E.
40.00	Set pot. deposit charred stake. raise mound of earth with pits. as per instructions for 1/4 Sec. Corner
80.00	Set pot. deposit charred stake. raise mound of earth with pits. as per instructions for Corner to Sec.s 5.6.7 and 8

Surface 1st 16 chs rolling
Soil 3rd rate
Balance level — 2nd rate

Township 25 North, Range 14 West of the 6th Prin. Mer.

chains	
	East on random line bet. Sec. 5 and 8
	Variation 18° 30' East
40.00	Set post for temporary 1/4 Sec. Corner.
60.00	Enter Sand Ridge N.E. and S.E.
79.81	Intersect N and S line at a point 14 lks. South of corner to Sec. 4.5.8 and 9 from which corner I run
	S 89° 54' West on true line bet. Sec. 5 and 8
	Variation 18° 30' East
39.90½	Set post. deposit chained stake, raise mound of earth with pits as per instructions for 1/4 Sec. Corner
79.81	Corner to Sec. 5.6.7 and 8
	Surface 1st 60 chs level
	Soil 2nd rate
	Balance rolling. 8th rate

chains	
	West on random line bet. Sec. 6 and 7
	Variation 18° 30' East
40.00	Set post for temporary 1/4 Sec. Corner.
80.05	Intersect West Bound-ary of Township at a point 28 lks. North of corner to Sec. 6 and 7 from which corner I run
	N 89° 48' West on true line bet. Sec. 6 and 7
	Variation 18° 30' E.
40.05	Set post. deposit chained stake, raise mound of earth with pits as per instructions for 1/4 Sec. Corner
80.05	Corner to Sec. 5.6.7 and 8
	Surface level
	Soil 2nd rate

Township 25 North, Range 4 West of 6th Prin. Mer.

chains		links	General Description
	North on random line bet. Secs. 5 and 6		The surface of this Township contains quite a number of Sand Ridges, The soil of which is sandy, 3rd rate. Between the ridges are some level valleys - containing good 2nd rate land, suitable for cultivation and grazing -
	Variation 13° 25'		
40.00	Set prop. for temporary 1/4 Sec. Corner.		
79.95	Intersect South Boundary of Township at a point 15 lks. E of corner to Secs. 5 and 6 from which corner I run S 6° East in the line bet. Secs. 5 and 6		
	Variation 13° 25' E.		
39.95	Set prop. deposit charcoal, raise mound of earth with pits as per instructions for 1/4 Sec. Corner		
79.95	Corner to Secs. 5. 6. 7 and 8		
	Surface level		
	Soil 2nd rate		
	July 14th 1872		

Township 25 North Range 14 West of 6th Prin Meridian

chains

List of Names.

A list of the names of individuals employed to assist in running, measuring or marking the lines and corners described in the foregoing field notes of Township No 25 North of the base line of Range No 15 West of the 6th Prin. Mer showing the respective capacities in which they acted.

Frank Crowell. } Chainmen
A. H. Clinton }
James Pike } Monsdemen Axmen & Flagmen
J. G. Porter }

We hereby certify that we assisted Henry Court Deputy Surveyor in Surveying and sub-dividing Tim. No 25 North Range No 14 West of the 6th Prin Mer. and that said Tim-ship has been in all respects to the best of our knowledge and belief well and faithfully surveyed and the boundary monuments planted according to the instructions furnished by the Surveyor General.

Frank Crowell } Chainmen
A. H. Clinton }
James Pike } Monumen
J. C. Porter } Axmen & Flagmen

Subscribed and Sworn to
by the above named
persons before me
a Notary Public
for Antelope County
State of Nebraska
this 13 day of August
1872.

H. Blanchard
Notary Public

I Henry Court Deputy
Surveyor, do solemnly
swear that in pursuance
of a Joint Contract wherein
Chauncey Wiltse. George
T. Kendall and
Henry Court are
Joint Contractors with
E. E. Cunningham
U. S. Surveyor General
for the District of Iowa
and Nebraska, - bearing
date June 25th 1872
I have well faithfully
and truly in my
own proper person and
in strict conformity
with the instructions
furnished by the Surveyor
General, the Surveying
Manual, and the laws
of the United States, surveyed
all those parts or portions
of Township 25 North
Range 14 West of 6th P.M.
as are represented in the

foregoing field notes, as having been surveyed under my direction and I do further solemnly swear that all the corners of such surveys have been established and perpetuated in strict accordance with the surveying manual and printed instructions and that the foregoing, are the true and original field notes of such survey.

Henry Court
Deputy Surveyor

Subscribed by said Henry Court Deputy Surveyor, and sworn to before me a Notary Public for Antelope County, State of Nebraska. This 13 day of Aug. 1872

H C Blanchard
Notary Public

Surveyor Generals Office
Plattsmouth Nov 1st 1872

The foregoing Field Notes of the Survey of Subdivision lines of Township No 25 North of Range No 14. West of the 6th Principal Meridian in the State of Nebraska executed by Henry Court Deputy Surveyor under joint contract No 58. dated June 25th 1872. wherein Chauncy Walter George T Kendall and Henry Court are joint contractors having been critically examined corrections and explanations made the said Field Notes & the Surveys they describe are hereby approved

E. E. Cunningham
Surveyor General

Index Diagram
Town 26 N R 14 W



Field Notes
of the
Survey and Sub-division
of
Township No 26 North
of the
Base Line
of
Range No 14 West
of the
Sixth Principal Meridian
in the
State of Nebraska.

Executed
by Henry Comt. Deputy
Surveyor under Joint
Contract No 58. dated
June 25th 1872.

Survey
Commenced July 15th 1872
Completed July 19th 1872

List of Names

A list of the names of the individuals who were employed to assist in surveying and sub-dividing the Township.

Frank Crowell } Chain
A. H. Clinton }
James Pike } Mounding Axmen and Flagmen
J. G. Porter. }

To determine the proper adjustment of my compass for sub-dividing this Township I commence at the S. E. corner and run thence North on a blank line along the East Boundary of Sec. 36.

Variation 13° 15' East

40.03 To a point 7 lks. East of 1/4 Sec. Corner.

80.05 To the corner to Secs. 25 and 36.

Therefore to retrace this line or run parallel thereto my compass must be adjusted to a Variation 13° 20' East

Township No 26 North

chains	
	North bet. Secs. 35 and 36
	Variation 13° 20' E
15.00	Enter Sand Ridge N.W. and S.E.
40.00	Set port. deposit chained stake, raise mound of earth with pits as per instructions for 1/4 Sec. Corner
80.00	Set port. deposit chained stake, raise mound of earth with pits as per instructions for corner to Secs. 25, 26, 35 and 36
	Surface 1st 15 chs. level
	Soil 2d rate
	Balance rolling
	Soil 3d rate

Range No 14 West of 6th P.M.

chains	
	East on random line bet. Secs. 25 and 36
	Variation 13° 30' East
29.00	Leave Sand Ridge N.W. and S.E.
40.00	Set port for temporary 1/4 Sec. Corner
79.64	Intersect East Boundary of Township at a point 48 lks. S. of corner to Secs. 25 and 36 from which corner I run
	S 89° 39' West on true line bet. Secs. 25 and 36
	Variation 13° 30' East
39.82	Set port. deposit chained stake, raise mound of earth with pits as per instructions for 1/4 Sec. Corner
79.64	Corner to Secs. 25, 26, 35 and 36.

Township No 26 North Range No 14 West 6th P.M.

chains	
	North - bet. Secs. 25 + 2
	Variation 13° 20'
6.00	Leave Sand Ridge N.W. and East
29.50	~~Friction~~ Creek 10 lks. wide ~~flows~~ - N.E., general course East.
40.00	Set port. deposit chained slake. raise mound of earth - with - pits as per instructions for 1/4 Sec. Corner -
45.00	Enter Sand Ridge West and N.E.
75.00	Leave Sand Ridge N.W. and S.E.
80.00	Set port. deposit chained slake. raise mound of earth - with - pits. as per instructions for corner to Secs. 23. 24. 25 and 26
	Surface of Sand Hills, rolling
	Soil 3d. rate -
	Balance level. good 2d. rate

chains	
	East on random line bet. Secs. 24 + 25
	Variation 13° 20' East
40.00	Set port for temporary 1/4 Sec. Corner.
79.20	Intersect East Boundary of Township at a point 50 lks. S. of corner to Secs. 24 and 25 from which corner I now
	S 89° 39' West on true line bet. Secs. 24 and 25
	Variation 13° 20' East
39.60	Set port. deposit chained slake. raise mound of earth - with - pits as per instructions for 1/4 Sec. Corner -
79.20	Corner to Secs. 23. 24. 25 and 26.
	Surface level
	Soil good 2d. rate

Township 26 North

chains	
	North bet. Sec.s 23 and 24
	Variation 13° 20' East
40.00	Set port. deposit chained stake, raised mound of earth with pits, as per instructions for 1/4 Sec. Corner
80.00	Set port. deposit chained stake, raised mound of earth with pits, as per instructions for Corner to Sec.s 13, 14, 23 and 24
	Surface gently rolling Soil 2d. rate

Range No 14 West G. & S. R. M.

chains	
	East on random line bet. Sec.s 13 and 24
	Variation 14° East
40.00	Set port. for temporary 1/4 Sec. Corner
79.40	Intersect East Boundary of Township at a point 28 lks. S. of Corner to Sec.s 13 and 24 from which corner I run S 89° 48' West on true line bet. Sec.s 13 and 24
	Variation 14° East
39.70	Set port. deposit chained stake, raised mound of earth with pits, as per instructions for 1/4 Sec. Corner
79.40	Corner to Sec.s 13, 14, 23 and 24
	Surface level Soil 1st rate

Township 26 North, Range No 14 West of 6th Prin. Mer.

Chains	
	North bet. Secs. 13 & 14
	Variation 13° 20' East
40.00	Set port. deposit chained stake, raise mound of earth with pits, as per instructions for 1/4 Sec. Corner
80.00	Set port. deposit chained stake, raise mound of earth with pits, as per instructions for Corner to Secs. 11, 12, 13 and 14
	Surface level
	Soil 1st rate

Chains	
	East on random line bet. Secs. 12 and 13
	Variation 14° East
40.00	Set pit for temporary 1/4 Sec. Corner.
79.25	Intersect East Boundary of Township at a point 20 lks. South of Corner to Secs. 12 and 13 from which corner I run S 89° 51' West on true line bet. Secs. 12 and 13
	Variation 14° East
39.62½	Set port. deposit chained stake, raise mound of earth with pits, as per instructions for 1/4 Sec. Corner.
79.25	Corner to Secs. 11, 12, 13 and 14
	Surface level
	Soil 1st rate

Township No 26 North.

chains	
	North bet. Sec. 11 and 12
	Variation 18° 20'
40.00	Set pot. deposit chaned stake. raise mound of earth with pits as per instructions for 1/4 Sec. Corner
80.00	Set pot. deposit chaned stake. raise mound of earth with pits. as per instructions for Corner to Sec. 1. 2. 11 and 12
	Surface level
	Soil 1st rate

Range No 14 West G.S.R.M.

chains	
	East on random line bet. Sec. 1 and 12
	Variation 14° East
40.00	Set pot for temporary 1/4 Sec. Corner
79.51	Intersect East Boundary of Township at a pit 25 lks. N. of corner to Sec. 1 and 12 from which corner I run
	N 89° 49' West on mo line bet. Sec. 1 and 12
	Variation 14° East
39.75 1/2	Set pot. deposit chaned stake raise mound of earth with pits as per instructions for 1/4 Sec. Corner
79.51	Corner to Sec. 1. 2. 11 and 12
	Surface level
	Soil 2nd rate

Township 26 North Range No 14 West of 6th P. Mer.

chains	
	North on random line bet. Secs. 1 and 2
	Variation 14° 20' East
5.00	Enter Sand Ridge E and West.
40.00	Set post for temporary 1/4 Sec. Corner
74.00	Leave Sand Ridge S.W. and S.E.
80.65	Intersect North Boundary of Township at a point 75 lks. East of corner to Secs. 1 and 2 from which corner I run
	S 32' East on true line bet. Secs. 1 and 2
	Variation 14° 20' E
40.65	Set post. deposit chained stake, raise mound of earth with pits. as per instructions for 1/4 Sec. Co
80.65	Corner to Secs. 1. 2. 11 and
	Surface 1st 5 and last 6 chs. rolling Soil 3d. rate. Balance level Soil 2d. rate

chains	
	North bet. Secs. 34 and 35
	Variation 13° 15' East
40.00	Set post. deposit chained stake, raise mound of earth with pits as per instructions for 1/4 Sec. Corner.
80.00	Set post. deposit chained stake, raise mound of earth with pits. as per instructions for corner to Secs. 26 27. 34 and 35
	Surface level
	Soil 2d. rate

July 15th 1872

Township No 26 North, Range No 14 West of 6th Prin. Mer.

chains	
	East on random line bet. Sec. 26 and 35
	Variation 13° 15' East
28.00	Enter Sand Ridge N.W. and S.E.
40.00	Set post for temporary 1/4 Sec. Corner.
80.05	Intersect N. and S. line at post. corner to Sec. 25. 26. 35 and 36 from which corner I run
	West on true line bet. Sec. 26 and 35
	Variation 13° 15' East
40.02½	Set pst. deposit chard stake. raise mound of earth with pits as per instructions for 1/4 Sec. Corner
80.05	Corner to Sec. 26. 27. 34 and 35
	Surface 1st 28 ch. level
	Soil 2d rate
	Balance rolling
	Soil 3d rate —

chains	
	North bet. Sec. 26 and 27
	Variation 13° 15' E.
40.00	Set post. deposit chard stake. raise mound of earth with pits. as per instructions for 1/4 Sec. Cor.
54.00	Drain water in holes descends S.E.
80.00	Set post. deposit chard stake. raise mound of earth with pits as per instructions for Corner to Sec. 22. 23 26 and 27
	Surface level
	Soil 2d rate —

Township 26 North Range No 14 West of 6th Prin Mer

Chains	
	East on random line bet. Sec.s 23 and 26
	Variation 18° 15' E
15.00	Enter Sand Ridge N.W. and S.E.
40.00	Set port for temporary 1/4 Sec. Corner.
76.00	Leave Sand Ridge N.W. and S.E.
80.15	Intersect N. and S. line at a point 10 lks S. of corner to Sec.s 23. 24. 25 and 26. from which corner I run S 89° 56' West on true line bet. Sec.s 23 and 26
	Variation 18° 15' E
40.07 p	Set port. deposit chained stake. raise mound of earth with pits. as per instructions for 1/4 Sec Corner.
80.15	Corner to Sec.s 22. 23. 26 and 27. Surface level Soil 2d. rate

Chains	
	North bet Sec.s 22 and 23
	Variation 18° 15' E
35.00	Enter Sand Ridge N.W. and S.E.
40.00	Set port. deposit chained stake raise mound of earth with pits as per instruction for 1/4 Sec. Corner.
80.00	Set port. deposit chained stake. raise mound of earth with pits as per instructions for Corner to Sec.s 14. 15. 22 and 23 Surface 1st. 35 ch. level Soil 2d. rate. Balance rolling. Soil 3d. rate

Township 25 North Range 14 West of the 6th Prin. Mer.

chains	
	East on random line bet Sec. 14 and 23
	Variation 18° 15' E
40.00	Set post for temporary 1/4 Sec. Corner
45.00	Leave Sand Ridge N.W. and S.E.
80.00	Intersect N. and S. line at a point 40 lks South of corner to Sec. 13, 14, 23 and 24 from which corner ~~Sec. 14, 15, 22 and 23 from which corner~~ Run
	S 89° 48' West on the line bet. Sec. 14 and 23
	Variation 18° 15' E
40.00	Set post, deposit charred slate, raise mound of earth with pits, as per instructions for 1/4 Sec. Corner
80.00	Corner to Sec. 14, 15, 22 and 23
	Surface 1st 45 chs rolling
	Soil 3d rate - Soil level 2d rate

chains	
	North bet. Sec. 14 and 15
	Variation 18° 15' E
30.00	Leave Sand Ridge N.W. and S.E.
40.00	Set post, deposit charred slate, raise mound of earth with pits as per instructions for 1/4 Sec. Corner
80.00	Corner to Sec. 10, 11, 14, 15
	Set post, deposit charred slate, raise mound of earth with pits as per instructions for cor to Sec. 10, 11, 14 & 15
	Surface 1st 30 chs rolling
	Soil 3d rate
	Balance level - 2d rate

Township No 26 North-

chains

East on random line bet. Sec.s 11 and 14

Variation 18° 20' E

40.00 Set pot for temporary 1/4 Sec. Corner

79.93 Intersect N. and S. line at a point 10 lks. S. of corner to Sec.s 11. 12. 13 and 14 from which corner I run

S 89° 56' West on true line bet. Sec.s 11 and 14

Variation 18° 20' E

39.96 Set pot. deposit chained stake. raise mound of earth - with - pits as per instructions for 1/4 Sec. Corner

79.93 Corner to Sec.s 10. 11. 14 and 15

Surface level

Soil 1st rate

Range No 14 West 6th P.M.

chains

North bet. Sec.s 10 and 11

Variation 18° 15' E

40.00 Set pot. deposit chained stake. raise mound of earth - with - pits. as per instructions for 1/4 Sec. Corner

80.00 Set pot. deposit chained stake. raise mound of earth - with - pits as per instructions for corner to Sec.s 2. 3. 10 and 11

Surface level

Soil 1st rate

Township No 26 North

chains	
	East on random line bet. Sec. 2 and 11
	Variation 18° 20' East
40.00	Set post for temporary 1/4 Sec. Corner.
79.65	Intersect N and S line at a point 5 lks. N. of corner to Sec. 1 2 11 from which corner Oak N 89° 58' West on true line bet. Sec. 2 and 11
	Variation 18° 20' E
39.87½	Set post. deposit chained stake, raise mound of earth with pits as per instructions for 1/4 Sec. Corner.
79.65	Corner to Sec. 2. 3. 10 and 11
	Surface level Soil 1st rate.

Range No 14 West. B.M.

chains	
	South on random line bet. Sec. 2 and 3
	Variation 18° 25' East
40.00	Set post for temporary 1/4 Sec. Corner.
80.35	Intersect South Boundary of Township at a point 60 lks. East of corner to Sec. 2 and 3 from which corner Oak S 26° East on true line bet. Sec. 2 and 3
	Variation 18° 25' E.
40.35	Set post. deposit chained stake, raise mound of earth with pits as per instructions for 1/4 Sec. Corner
80.35	Corner to Sec. 2. 3. 10 and 11
	Surface level Soil 1st rate

July 16th. 1872

Township No 26 North - Range No 14 West 6th P. M.

chains	
	North bet. Secs. 33 and 34
	Variation 13° 40' E.
40.00	Set port. deposit chained stake. raise mound of earth with pits as per instructions for 1/4 Sec. Corner -
80.00	Set port. deposit chained stake. raise mound of earth with pits as per instructions for Corner to Secs. 27. 28. 33 and 34
	Surface rolling
	Soil 3d. rate

chains	
	East on random line bet. Secs. 27 and 34
	Variation 13° 15' E
30.00	Leave Sand Ridge N. W. and S. E.
40.00	Set port for temporary 1/4 Sec. Corner.
80.13	Intersect N. and S. line at a point 53 lks. S. of corner to Secs. 27 ~~and~~ 28. 33 34 from which corner I run
	S 89° 37' West on true line bet. Secs. 27 and 34
	Variation 13° 15' East
40.06½	Set port. deposit chained stake. raise mound of earth with pits as per instructions for 1/4 Sec. Corner
80.13	Corner to Secs. 27. 28. 33 and 34
	Surface 1st. 30 chs. rolling
	Soil 3d. rate. Balance level 2d. rate -

Township 26 North Range No 14 West of the 6th Prin. Mer.

chains	
	North bet. Secs. 27 and 28
	Variation 13° 35'
15.00	Leave Sand Hills. E. & W.
40.00	Set port. deposit chained stake, raise mound of earth with pits as per instructions for 1/4 Sec. Corner.
60.00	Enter Sand Ridge N.W. and N.E.
80.00	Set port. deposit chained stake, raise mound of earth with pits as per instructions for Corner to Secs. 21. 22. 27 and 28
	Surface 1st. 15 and last rocks
	Soil 3d. rate Sandy
	Balance level, 2d. rate

chains	
	East on random line bet. Secs. 22 and 27
	Variation 13° 20' E.
30.00	Leave Sand Ridge N.W. and S.W.
40.00	Set port for temporary 1/4 Sec. C.
65.00	Drain descends S.E.
80.25	Intersect N. and S. line at a point 10 lks. South of corner to Secs. 22. 23. 26 and 27 from which corner I run
	S 89° 56' West on true line bet. Secs. 22 and 27
	Variation 13° 20' E.
40.12½	Set port. deposit chained stake, raise mound of earth with pits as per instructions for 1/4 Sec. Corner.
80.25	Corner to Secs. 21. 22. 27 and 28
	Surface 1st. 30 chs. rolling
	Soil 3d. rate. Balance level 2d. rate

Township 26 North Range No 14 West of 6th Prin. Mer.

chains	
	North bet. Secs. 21 and 22
	Variation 13° 35' E
35.00	Leave Sand Ridge N.W. and S.E.
40.00	Set port. deposit chained stake, raise mound of earth with pits as per instructions for 1/4 Sec. Corner.
45.00	Drain descends S.E.
80.00	Set port. deposit chained stake, raise mound of earth with pits as per instructions for Corner to Secs. 15, 16, 21 and 22.
	Surface 1st. 35 ch. rolling
	Soil 3d. rate
	Balance level. Soil 2d. rate —

chains	
	East on random line bet. Secs. 15 and 22
	Variation 13° 20' E.
10.00	Enter Sand Ridge N.W. and S.E.
40.00	Set port. for temporary 1/4 Sec. Corner.
80.48	Intersect N. and S. line at a point 40 lks. S. of corner to Secs. 14, 15, 22 and 23 from which corner I found
	S 89° 41 3/4' W port on line line bet Secs. 15 and 22
	Variation 13° 20' E.
40.24	Set port. deposit chained stake, raise mound of earth with pits, as per instructions for 1/4 Sec. Cor.
80.48	Corner to Secs. 15, 16, 21 and 22.
	Surface 1st. 10 ch. level
	Soil 2d. rate.
	Balance rolling. 3d rate

Township No 26 North —

chains	
	North bet. Secs. 15 and 16
	Variation 18° 45' E
40.00	Set post. deposit chans
	stake. raise mound
	of earth with pits as
	per instructions for
	1/4 Sec. Corner.
70.00	Outer Sand Ridge
	N.W. and S.E.
80.00	Set post. deposit chans
	stake. raise mound
	of earth with pits
	as per instructions
	for Corner to Secs.
	9. 10. 15 and 16
	Surface 1st. 75 ch. level
	Soil 2d. rate
	Balance rolling
	Soil 3d. rate

Range No 14 West of the 5th Prin. Mer

chains	
	East on random line
	bet. Secs. 10 and 15
	Variation 18° 25' E
40.00	Set post for temporary
	1/4 Sec. Corner
60.00	Leave Sand Ridge
	N.W. and South.
80.52	Intersect N. and Sluice
	at a point 28 lks. S. of
	corner to Secs. 10. 11. 14
	and 15 from which
	Corner I run
	S 89° 48' West on line
	line bet. Secs. 10 and 15
	Variation 18° 25' E.
40.26	Set post. deposit chans
	stake. raise mound
	of earth with pits as
	per instructions for
	1/4 Sec. Corner
80.52	Corner to Secs. 9. 10.
	15 and 16
	Surface 1st. 60 ch.
	rolling. Soil 3d. rate
	Balance level - 2d. rate

Township No. 26 North

chains	
	North bet. Secs. 9 and 10
	Variation 13° 40' E
40.00	Set port. deposit chained stake. raise mound of earth - with - pits, as per instructions for 1/4 Sec. Corner —
60.00	Leave Sand Ridge N.W. and S.E.
78.20	Drain descends N.E.
80.00	Set port. deposit chained stake. raise mound of earth - with - pits as per instructions for Corner to Secs. 3.4. 9 and 10
	Surface 1st 60 chs. rolling
	Soil 3d. rate.
	Balance level. 2d. rate

Range No 14 West 6th Prin. Mer.

chains	
	East on random line bet. Secs. 3 and 10
	Variation 13° 25' E.
5.00	Drain descends N.E.
40.00	Set port for temporary 1/4 Sec. Corner — P
80.40	Intersect N. and S. line at a point 10 lks. South of corner to Secs. 2. 3. 10 and 11 from which corner I run
	S 89° 56' West on true line bet. Secs. 3 and 10
	Variation 13° 25' E.
40.20	Set port. deposit chained stake. raise mound of earth - with - pits as per instructions for 1/4 Sec. Corner.
80.40	Corner to Secs. 3. 4. 9. 10
	Surface level
	Soil 1st. rate

Township No 26 North

chains	
	North - on random line bet. Secs. 3 and 4
	Variation 13° 55' E
40.00	Set post for temporary 1/4 Sec. Corner.
80.30	Intersect North - Bounds of Township at a point 15 lks. West of corner to Secs. 3 and 4 from which corner I run
	S 6' West on true line bet. Secs. 3 and 4
	Variation 13° 55' E
40.30	Set post. deposit chained stake, raise mound of earth - with - pits. as per instructions for 1/4 Sec. Corner
80.30	Corner to Secs. 3. 4. 9 and 10
	Surface level Soil 1st rate
	July 17th 1872

Range No 14 West. 6th P.M.

chains	
	North - bet. Secs. 32 and 33
	Variation 13° 40' E
34.00	Leave Sand Ridge N.W. and S.E.
40.00	Set post. deposit chained stake, raise mound of earth - with - pits. as per instructions for 1/4 Sec. Corner
45.50	Enter Slough N.W. & S.E.
47.00	Leave Slough N.W. S.E.
55.00	Enter Sand Hills N.W. and S.E.
80.00	Set post. deposit chained stake, raise mound of earth - with - pits as per instructions for Corner to Secs. 28. 29. 32 and 33.
	Surface of Sand Ridges rolling Soil 3rd rate -
	Balance level - 2nd rate

Township No 26 North, Range No 14 West of 6th Prin. Mer.

chains	
	East on random line bet. Secs. 28 and 33
	Variation 13° 30' E
26.00	Leave Sand Ridge N.E. and S.W.
40.00	Set prot. for temporary ¼ Sec. Corner.
70.00	Enter Sand Ridge N. and S.
80.00	Intersect N. and S. line at prot. corner to Secs. 27. 28. 33 and 34. from which corner I run West on true line bet. Secs. 28 and 33
	Variation 13° 30' E
40.00	Set prot. deposit chained stake, raise mound of earth with pits as per instructions for ¼ Sec. Corner —
80.00	Corner to Secs. 28. 29 32 and 33
	Surface 1st 26 and last 10 ch. rolling Soil 3rd rate. Balance level 2nd rate —

chains	
	North bet. Secs. 28 and 29
	Variation 13° 40' E.
40.00	Set prot. deposit chained stake, raise mound of earth with pits. as per instructions for ¼ Sec. Corner.
41.00	Leave Sand Ridge N.W. and S.E.
50.00	Enter Sand Ridge N.W. and S.E.
80.00	Set prot. deposit chained stake, raise mound of earth with pits. as per instructions for Corner to Secs. 20. 21. 28 and 29
	Surface of Sand Ridge rolling — Soil 3rd rate Balance level. 2nd rate

Township 26 North. Range No 14 West of 6th Prin. Mer.

chains	
	East on random line bet. Secs. 21 and 28
	Variation 13° 30' E
25.00	Leave Sand Ridge N.W. and S.E.
40.00	Set post for temporary 1/4 Sec. Corner
65.00	Enter Sand Ridge N. and S.
80.15	Intersect N. and S. line at a point 5 chs. N. of corner to Secs. 21. 22. 27 and 28. from which corner I run N 89° 58' West on true line bet. Secs. 21 and 28
	Variation 13° 30' East
40.07½	Set post. deposit chard slate, raise mound of earth with pits. as per instructions for 1/4 Sec. Corner
80.15	Corner to Secs. 20. 21. 28 and 29
	Surface of Sand Ridges rolling Soil 3d. rate
	Balance level 2d. rate

chains	
	North bet. Secs. 20 and 21
	Variation 13° 35' E.
29.00	Leave Sand Ridge N.W. and S.E.
40.00	Set post. deposit chard slate, raise mound of earth with pits. as per instructions for 1/4 Sec. Corner.
48.50	Drain descends S.E.
65.00	Enter Sand Ridge N.E. and S.W.
80.00	Set post. deposit chard slate, raise mound of earth with pits. as per instructions for Corner to Secs. 16 17. 20 and 21
	Surface of Sand ridges rolling Soil 3d. rate
	Balance level - soil 2d. rate

Township 26 North, Range No 14 East of 6th Prin. Mer.

chains	
	East on random line bet. Secs. 16 and 21
	Variation 13° 20' E.
10.00	Leave Sand Ridge N. and S.
40.00	Set post for temporary 1/4 Sec. Corner
80.25	Intersect N. and S. line at a point 10 lks. N. of corner to Secs. 15. 16. 21 and 22 from which corner I found.
	At 88.56 West on true line bet. Secs. 16 and 21
	Variation 13° 26' East
40.12½	Set post. deposit chained state rock mound of earth with pits as per instructions for 1/4 Sec. Corner
80.25	Corner to Secs. 16. 17. 20 and 21
	Surface 1st. 10 chs. rolling Soil 3d. rate. Balance level — 2d. rate —

chains	
	North bet. Secs. 16 and 17
	Variation 13° 35' East
40.00	Set post. deposit chained state rock mound of earth with pits as per instructions for 1/4 Sec. Corner.
80.00	Set post. deposit chained state rock mound of earth with pits as per instructions for corner to Secs. 8. 9. 16 and 17
	Surface gently rolling Soil 2d. rate

Township 26 North. Range No 14 West of 6th Prin. Mer.

chains	
	East on random line bet. Secs. 9 and 16
	Variation 13° 30' E
15.00	Leave Sand Ridge N.W. and South.
40.00	Set port for temporary 1/4 Sec. Corner.
50.00	Enter Slough N.W. and S.E.
52.00	Leave Slough N.W. and S.E.
70.00	Enter Sand Ridge N.W. and S.E.
80.26	Intersect N. and S. line at a point 14 lks. N. of cor to Secs. 9.10.15 and 16 from which corner I run N 89° 54' West on true line bet. Secs. 9 and 16
	Variation 13° 30' East
40.13	Set port. deposit. charred stake raise mound of earth with pits as per instructions for 1/4 Sec. Cor
80.26	Corner to Secs. 8.9.16 and 17
	Surface level. Soil 2d. rate
	Except Sand Ridges 3d. rate

chains	
	North bet. Secs. 8 and 9
	Variation 13° 35' East
10.00	Leave Sand Ridge N.W. N.E.
40.00	Set port. deposit charred stake raise mound of earth with pits as per instructions for 1/4 Sec. Corner
65.00	Drain descends East
80.00	Set port. deposit charred stake, raise mound of earth with pits as per instructions for corner to Secs. 4.5.8 and 9
	Surface 1st. 10 chs. rolling
	Soil 3d. rate.
	Balance level
	Soil 1st. rate.

Township No 26 North

Chains	
	East on random line bet. Secs. 4 and 9
	Variation 13° 30' East
40.00	Set post for temporary 1/4 Sec. Corner
80.70	Intersect N. and S. line at a point 30 lks. N. of corner to Secs. 3. 4. 9 and 10 from which corner I saw
	S 89° 47' West bet. Secs. 4 and 9
	Variation 13° 30' East
40.35	Set post deposit chained stake, raise mound of earth with pits as per instructions for 1/4 Sec. Corner
80.70	Corner to Secs. 4. 5. 8 and 9
	Surface level
	Soil 1st rate

Range No 14 West 6th Prin. Mer.

Chains	
	North on random line bet. Secs. 4 and 5
	Variation 14° East
21.00	Enter Sand Ridge S.E. and S.W.
40.00	Set post for temporary 1/4 Sec. Corner.
76.00	Leave Sand Ridge West and S.E.
80.25	Intersect North Boundary of Township at a point 40 lks. East of corner to Secs. 4 & 5 from which corner I saw
	S 17° East on true line bet. Secs. 4 and 5
	Variation 14° East
40.25	Set post deposit chained stake, raise mound of earth with pits as per instructions for 1/4 Sec. Corner
80.25	Corner to Secs. 4. 5. 8 and 9
	Surface level } except
	Soil 2nd rate } Sand Ridge - 3rd rate

Township No 26 South.

chains	
	South bet. Secs. 31 and 32
	Variation 13° 40' E
15.00	Enter Sand Ridge N.W. and S.E.
40.00	Set port. deposit chained stake, raise mound of earth with pits as per instructions for 1/4 Sec. Corner —
80.00	Set port. deposit chained stake, raise mound of earth with pits as per instructions for Corner to Secs. 29. 30. 31 and 32
	Surface 1st 15 ch. rolling Soil 3d rate —
	Balance level, 2d rate

Range No 14 West 6th P.M.

chains	
	East on random line bet. Secs. 29 and 32
	Variation 13° 20' E
38.00	Leave Sand Ridge N.W. and S.E. Enter valley
40.00	Set port. for temporary 1/4 Sec. Corner —
59.00	Enter Sand Ridge N.W. and S.E. leave valley
80.08	Intersect N. and S. line at a point 7 lks. S. of Corner to Secs. 28. 29. 32 and 33 from which Corner I run
	S 89° 57' West on the line bet. Secs. 29 and 32
	Variation 13° 20' East
40.04	Set port. deposit chained stake, raise mound of earth with pits as per instructions for 1/4 Sec. Corner —
80.08	Corner to Secs. 29. 30. 31 and 32.
	Surface — valley, level — Soil 2d rate. Balance rolling Soil sandy — 3d rate

Township No 26 North-

chains	
	West on random line bet Secs 30 and 31 Variation 13° 30' E
40.00	Set post for temporary 1/4 Sec. Corner -
70.00	Leave Sand ridge N.W. and S.E.
80.25	Intersect West Boundary of Township at post. Corner to Secs 30 and 31 from which corner I run East on line bet. Secs 30 and 31 Variation 13° 30' E and
40.25	Set post. deposit chaned stake raise mound of earth with pits as per instructions for 1/4 Sec. Corner -
80.25	Corner to Secs 29. 30. 31 and 32 Surface rolling Soil 3d rate

July 18th 1892

Range No 14 West 6th Prin. Mer.

chains	
	North bet. Secs 29 and 30 Variation 13° 40' E
40.00	Set post. deposit chaned stake raise mound of earth with pits as per instructions for 1/4 Sec. Corner.
80.00	Set post. deposit chaned stake raise mound of earth with pits as per instructions for Corner to Secs 19. 20. 29 and 30 Surface rolling Soil 3d rate

Township No 26 South-

chains	
	East on random line bet. Sec. 20 and 29 Variation 13° 30' East
5.00	Leave Sand Ridge N.W. and S.E. Enter valley
40.00	Set post for temporary 1/4 Sec. Corner.
50.00	Enter Sand Ridge N.W. and S.E. leave valley
79.34	Intersect N. and S. line at a point 61 lks. S. of corner to Secs. 20. 21. 28 and 29 from which corner I run S 89° 34' West on true line bet. Secs. 20 and 29 Variation 13° 20' East
39.67	Set post. deposit charcoal stake. raise mound of earth with pits, as per instructions for 1/4 Sec. Corner
79.34	Corner to Secs. 19. 20. 29 and 30. Surface - Valley level Soil 2 ft. rate Balance rolling - Soil sandy 8 ft. rate

Range No 14 West 6th P.M.

chains	
	West on random line bet. Secs. 19 and 30 Variation 13° 30' E
40.00	Set post for temporary 1/4 Sec. Corner.
79.75	Intersect West Boundary of Township at a point 12 lks. South of corner to Secs. 19 and 30 from which corner run S 89° 55' East on true line bet. Secs. 19 and 30 Variation 13° 30' East
39.75	Set post. deposit charcoal stake, raise mound of earth with pits, as per instructions for 1/4 Sec. Corner
79.75	Corner to Secs. 19. 20. 29 and 30 Surface gently rolling Soil 2 ft. rate

Township No 26 North

chains	
	North bet. Secs. 19 & 20 Variation 18° 40' E.
40.00	Set post & deposit chained stake raise mound of earth with pits as per instructions for 1/4 Sec. Cor.
60.00	Leave Sand Ridge N.W. and S.E.
80.00	Set post deposit chained stake raise mound of earth with pits as per instructions for corner to Secs. 17. 18. 19 and 20 Surface rolling Soil 3d rate Except last 20 chs. level 2d rate

Range No 14 West 6th P.M.

chains	
	East on random line bet. Secs. 17 and 20 Variation 18° 30' E.
40.00	Set post for temporary 1/4 Sec. Corner.
46.00	Enter Sand Ridge N.W. and S.E.
79.20	Intersect N. and S. line at a point 40 lks. S. of corner to Secs. 16. 17. 20 and 21 from which corner I run S 89° 43' West on true line bet. Secs. 17 & 20 Variation 18° 30' East
39.60	Set post deposit chained stake raise mound of earth with pits as per instructions for 1/4 Sec. Corner
79.20	Corner to Secs. 17. 18. 19. 20 Surface level at 46 chs. Soil 2d rate Balance rolling — 3d rate

Township 26 North —

chains	
	West on random line bet. Sec.s 18 and 19
	Variation 13° 30' E
18.00	Enter Sand Ridge N.W. and S.E.
40.00	Set post for temporary 1/4 Sec. Corner —
79.15	Intersect West Boundary of Township at a point 4 lks. South of corner to Sec.s 18 and 19 from which corner I find
	S 89° 58' East on true line bet. Sec.s 18 and 19
	Variation 13° 30' E
39.15	Set post. deposit charcoal stake, raise mound of earth with pits as per instructions for 1/4 Sec. Corner
79.15	Corner to Sec.s 17. 18. 19 and 20
	Surface 1st 18 ch.s level Soil 2d rate / Balance rolling, soil 3d rate

Range No 14 West 6th Prin. Mer.

chains	
	North bet. Sec.s 17 and 18
	Variation 13° 40' E
20.00	Enter Sand Ridge N.W. and S.E.
40.00	Set post. deposit charcoal stake, raise mound of earth with pits as per instructions for 1/4 Sec. Corner —
80.00	Set post. deposit charcoal stake, raise mound of earth with pits, as per instructions for Corner to Sec.s 7. 8. 17 and 18
	Surface 1st 20 ch.s level Soil 2d rate
	Balance rolling, 3d rate
	P

Township No 26 North

chains	
	East on random line bet Sec. 8 and 17
	Variation 13° 30' East
40.00	Set post for temporary 1/4 Sec. Corner
79.18	Intersect N. and S. line at a point 28 lks N. of corner to Secs. 8. 9. 16 and 17 from which corner I run
	N 89° 45' West on true line bet. Secs. 8 and 17
	Variation 13° 30' E
39.59	Set post deposit charred stake, raise mound of earth with pits as per instructions for 1/4 Sec. Corner
79.18	Corner to Secs. 7. 8. 17 and 18.
	Surface rolling Soil 3d rate

Range No 14 West 6th P.M.

chains	
	West on random line bet. Secs. 7 and 18
	Variation 13° 40' East
17.00	Leave Sand Ridge N.E. and S.W.
40.00	Set post for temporary 1/4 Sec. Corner
68.00	Enter Sand Ridge N.W. and S.E.
78.37	Intersect West Boundary of Township at a point 15 lks N. of corner to Secs. 7 and 18 from which corner I run
	S 89° 54' East on true line bet. Secs. 7 and 18
	Variation 13° 40' East
8.37	
38.18½	Set post. deposit charred stake, raise mound of earth with pits as per instructions for 1/4 Sec. Corner.
78.37	Corner to Secs. 12. 17. 18
	Surface 1st 17 s last 10 chs rolling Soil 3d rate. Balance level Soil 2d rate

Township No 26 North-

chains	
	North bet. Secs. 7 and 8
	Variation 13° 40' E
30.00	Leave Sand Ridge S.W. and East
40.00	Set prot. deposit chained stake, raise mound of earth with pit as per instructions for 1/4 Sec. Corner.
67.00	Drain descends S.E.
70.00	Enter Sand Ridge East and West.
80.00	Set prot. deposit chained stake, raise mound of earth with pit as per instructions for Corner to Secs. 5. 6. 7 and 8
	Surface rolling Soil 2d rate

Range No 14 West 6th P.M.

chains	
	East on random line bet. Secs. 5 and 8
	Variation 13° 30' E
40.00	Set prot. for temporary 1/4 Sec. Corner
43.00	Leave Sand Ridge N.E. and S.W.
79.60	Intersect N. and S. line at a point 30 lks. South of corner to Secs. 4. 5. 8 and 9 from which corner Corner S 89° 47' West on true line bet. Secs. 5 and 8
	Variation 13° 30' E
39.80	Set prot. deposit chained stake, raise mound of earth with pit as per instructions for 1/4 Sec. Corner
79.60	Corner to Secs. 5. 6. 7 and 8
	Surface 1st 4 3 chs. rolling Soil 3d rate Balance level 2d rate

Township No 26 West

chains	
	West on random line bet. Sec. 6 and 7 Variation 13° 40' E
35.00	Leave Sand Ridge N. and S. E.
40.00	Set post for temporary 1/4 Sec. Corner
45.00	Drain descends S. E.
77.60	Intersect West Boundary of Township at a point 7 lks South of corner to Sec. 6 and 7 from which corner I run S 89° 57' East on true line bet. Sec. 6 and 7 Variation 13° 40' East
37.60	Set post. deposit charred stake, raise mound of earth with pits as per instructions for 1/4 Sec. Corner
77.60	Corner to Sec. 5. 6. 7. 8 Surface 1st 45 chs rolling 3rd rate Balance level, 2d rate

chains	
	North on random line bet. Sec. 5 and 6 Variation 13° 40' E
40.00	Set post. for temporary 1/4 Sec. Corner
73.00	Leave Sand Ridge N. W. and East
79.60	Intersect North Boundary of Township at a point 31 lks East of corner to Sec. 5 and 6 from which corner I run S 13' East on true line bet. Sec. 5 and 6 Variation 13° 40' E
39.60	Set post. deposit charred stake, raise mound of earth with pits as per instructions for 1/4 Sec. Cor.
79.60	Corner to Sec. 5. 6. 7. 8 Surface rolling Soil 3d rate

July 19th 1872

General Description

The surface of this Township is rolling, Soil varies from 1st to 3d rate.
There are a large number of "Sand Ridges" between which are level valleys of 1st rate land, covered with a heavy growth of grass.
There is a stream in the South-East portion of this Township.
In the valleys, water can be obtained by digging from 4 to 10 feet.

List of Names

A list of the names of the individuals who were employed to assist in running, measuring or marking the lines and corners described in the foregoing field notes of Township No. 26 North of the base line of Range No 14 West of the 6th Principal Meridian, showing the respective capacities in which they acted.

Frank Crowell } Chairmen
A. H. Clinton }
J. G. Porter } Monumenter
James Pike } Axmen & Flagmen

We hereby certify that we assisted Henry Court Deputy Surveyor in Surveying and sub-dividing Township No 26 North of the base line of Range No 14 West of the 6th Prin. Meridian, and that said Township has been, in all respects to the best of our knowledge and belief well and faithfully surveyed and that boundary monuments placed according to the instructions furnished by the Surveyor General

Frank Crowell } Chainmen
A. H. Clinton
J. G. Porter } Monumenters & Flagmen
James Pike

Subscribed and sworn to by the above named persons before me this Notary Public for the County of Antelope State of Nebraska this 16 day of August 1872

H. E. Blanchard
Notary Public

I Henry Court Deputy Surveyor do solemnly swear that in pursuance of a joint contract wherein Chauncey Wilkes Henry Court and George T. Kendall are joint contractors with E. E. Cunningham United States Surveyor General for the District of Nebraska and Iowa, bearing date the 25th day of June 1872. I have well, faithfully and truly, in my own proper person, and in strict conformity to the laws of the United States, the Surveying Manual and the instructions of the Surveyor General, surveyed all those parts or portions of Township No 26 North of the base line of Range No 14 West of the 6th

Prin. Meridian as are represented in the foregoing field notes as having been surveyed under my direction, and I do further solemnly swear that all the corners of said survey have been established and perpetuated in strict accordance with the Surveying Manual and printed instructions and that the foregoing are the true and original field notes of such Survey.

Henry Court
Deputy Surv.

Subscribed by said H. Court Deputy Surveyor and sworn to before me a Notary Public for Antelope County, Nebraska this 13 day of Aug 1872

H. Blanchard
Notary Public

Surveyor Generals Office
Plattsmouth Nov 1st 1872

The foregoing Field Notes of the Survey of Subdivision lines of Township No 26 North of Range 14 West of the 6th Principal Meridian in the State of Nebraska executed by Henry Court Deputy Surveyor under joint contract No 58 dated June 25th 1872 wherein Channey Wiltse Henry Court and George T. Kendall are joint contractors having been critically examined the necessary corrections and explanations made the said Field Notes and the Surveys they describe are hereby approved

E. E. Cunningham
Surveyor General

Index Diagram

Town 27 N R 14 W

6	60	5	41	4	33	3	22	2	11	1
59		58		43		32		21		10
7	57	8	42	9	31	10	20	11	9	12
56		55		41		30		19		8
18	54	17	40	16	39	15	18	14	7	13
53		52		39		28		17		6
19	51	20	38	21	27	22	16	23	5	24
50		49		37		26		15		4
30	48	29	36	28	25	27	14	26	3	25
47		46		35		24		13		2
31	45	32	34	33	23	34	12	35	1	36

Field Notes
of the
Survey and Sub-divisions
of
Township No 27 North
of the
Base Line
Range No 14 West
of the
6th Principal Meridian
in the
State of Nebraska.

Executed
by Henry Court, Deputy
Surveyor, under Joint
Contract No. 58, dated
June 25th 1872.

Survey
Commenced July 20th 1872
Completed July 24th 1872

List of Names

A list of the names of individuals employed to assist in surveying and sub-dividing this Township.

Frank Crowell, } Chainmen
A. H. Clinton. }
J. G. Porter } Rodmen and
James Pike } Flagmen

To determine the proper adjustment of my Compass for sub-dividing this Township, I commence at the S. E. corner, and run thence
North on a blank line along the East Boundary of Section 36.
Variation 13° 30' East

40.02 To the ¼ Sec. Corner.
80.05 To the corner to Sec. 35 and 36.

Therefore my compass is in proper adjustment.

Township No 27 North-

chains	
	North bet. Sec. 35 and 36
	Variation 13° 30' East
40.00	Set port. deposit chained stake, raise mound of earth with pits as per instructions for 1/4 Sec. Corner.
80.00	Set port. deposit chained stake, raise mound of earth with pits, as per instructions for corner to Secs. 23. 24. 25 and 26
	Surface level
	Soil 2nd rate

Range No 14 West of 6th P.M.

chains	
	East on random line bet. Secs. 25 and 36
	Variation 14° East
40.00	Set port for temporary 1/4 Sec. Corner.
79.45	Intersect East Boundary of Township at a point 10 lks. N. of cor. to Secs 25 and 36 from which corner I run N 89° 56' West on true line bet. Secs. 25 and 26
	Variation 14° East
39.77½	Set port. deposit chained stake, raise mound of earth with pits, as per instructions for 1/4 Sec. Corner
79.45	Corner to Secs. 25. 26. 35 and 36
	Surface gently rolling
	Soil 2nd rate

Township No 27 North-

chains	
	North bet. Sec.s 25 and 26 Variation 13° 50' E
9.30	Drain. water in holes - descends N.E.
40.00	Set port. deposit chaned stake raise mound of earth with pits as per instructions for 1/4 Sec. Corner & enter Sand Ridge.
80.00	Set port. deposit chaned stake, raise mound of earth with pits as per instructions for Corner to Sec.s 23. 24. 25 and 26 Surface 1st half, level Soil 2d rate Balance rolling Soil 3d rate

Range No. 14 West of 6th Prin. Mer.

chains	
	East on random line bet. Sec.s 24 and 25 Variation 14° East
40.00	Set port for temporary 1/4 Sec. Corner
55.00	Leave Sand Ridge N. and S. W.
79.90	Intersect East Boundary of Township at a point 4 lk.s North of corner to Sec.s 24 and 25 from which corner I run S 89° 58' West on true line bet. Sec.s 24 and 25 Variation 14° East
39.95	Set port. deposit chaned stake, raise mound of earth with pits, as per instructions for 1/4 Sec. Corner.
79.90	Corner to Sec.s 23. 24. 25 and 26 Surface 1st 55 ch. rolling Soil 3d rate Balance level 2d rate

Township No 27 North

chains	
	North bet. Secs. 23 and 24
	Variation 18° 30' E
32.00	Leave Sand Ridge N.W. and S.E.
40.00	Set port. deposit chained stake, raise mound of earth with pits as per instructions for 1/4 Sec. Corner
80.00	Set port. deposit chained stake, raise mound of earth with pits as per instructions for Corner to Secs. 13. 14. 23 and 24
	Surface 1st 32 chs. rolling Soil 3d rate
	Balance level - 2d rate

Range No 14 West of 6th Prin Mer

chains	
	East on random line bet Secs. 13 and 24
	Variation 14° East
40.00	Set port for temporary 1/4 Sec. Corner.
80.20	Intersect East bound ary of Township at a point 11 lks. South of corner to Secs. 13 and 24 from which corner I run S 89° 55' West on true line bet. Secs. 13 and 24
	Variation 14° East
40.10	Set port. deposit chained stake, raise mound of earth with pits. as per instructions for 1/4 Sec. Cor.
80.20	Corner to Secs. 13. 14. 23 and 24
	Surface level Soil 2d rate -

Township 27 North, Range No 14 West of 6th Prin Mer

chains	
	North bet. Sec.s 13 and 14
	Variation 18° 35' E
10.00	Enter Sand Ridge N.W. and S.E.
40.00	Set post. deposit chained stake, raise mound of earth with pits as per instructions for 1/4 Sec. Corner.
80.00	Set post. deposit chained stake, raise mound of earth with pits as per instructions for corner to Sec.s 11. 12. 13 and 14
	Surface 1st 10 chs level Soil 2d rate
	Balance rolling, 3d rate

chains	
	East on random line bet. Sec.s 12 and 13
	Variation 14° East
7.00	Leave Sand Ridge N.W. and S.E.
40.00	Set post for temporary 1/4 Sec. Corner
80.30	Intersect East Boundary of Township at a point 7 chs. South of corner to Sec.s 12 and 13 from which corner bears S 89° 57' West on line bet. Sec.s 12 and 13
	Variation 14° East
40.15	Set post, deposit chained stake, raise mound of earth with pits, as per instructions for 1/4 Sec. Corner
80.30	Corner to Sec.s 11. 12. 13 and 14
	Surface 1st 7 chs rolling Soil 3d rate, Balance level 2d rate

Township No 27 North-

chains	
	North- bet. Secs. 11 and 12
	Variation 13° 30' East
6.00	Leave Sand Ridge N. W. and S.E.
40.00	Set pot. deposit charred stake, raise mound of earth with pits as per instructions for 1/4 Sec. Corner.
80.00	Set pot. deposit charred stake, raise mound of earth with pits as per instructions for corner to Secs. 1. 2. 11 and 12
	Surface 1st. 6 ch. rolling Soil 3d. rate
	Balance level. 2d. rate

Range No 14 West. of 6th Prin. Mer.

chains	
	East on random line bet. Secs. 1 and 12
	Variation 14° East
40.00	Set pot for temporary 1/4 Sec. Corner.
80.80	Intersect East Boundary of Township at a point 5 lks. South of corner to Secs. 1 and 12 from which corner Chain S 89-58' West on line bet. Secs. 1 and 12
	Variation 14° East
40.40	Set pot, deposit charred stake, raise mound of earth, with pits as per instructions for 1/4 Sec. Corner.
80.80	Corner to Secs. 1. 2. 11 and 12
	Surface level
	Soil 2d. rate

Township No 27 North, Range No. 14 West of 6th Prin. Mer.

chains	
	North on random line bet. Sec.s 1 and 2
	Variation 12° 50' East
12.00	Enter Sand Ridge N.W. and East
40.00	Set post. for temporary 1/4 Sec. Corner.
80.18	Intersect North Boundary of Township at a point 20 chs. West of corner to Sec.s 1 and 2 from which corner I mark S 12 West on true line bet. Sec.s 1 and 2
	Variation 12° 50' East
40.18	Set post. deposit charcoal stake, raise mound of earth with pits as per instructions for 1/4 Sec. Corner.
80.18	Corner to Sec.s 1. 2. 11 and 12.
	Surface 1st 12 chs. land
	Soil 2d rate
	Balance rolling. Soil 3d rate.
	July 20th

Chains	
	North bet. Sec.s 34 and 35
	Variation 13° 30' East
40.00	Set post. deposit charcoal stake raise mound of earth with pits as per instructions for 1/4 Sec. Corner.
49.00	Drain descends N.E. Enter Marsh N.E. and S.W.
69.00	Leave Marsh S.W. and S.E.
80.00	Set post. deposit charcoal stake. raise mound of earth with pits as per instructions for Corner to Sec.s 26. 27. 34 and 35
	Surface level
	Soil 1st rate

Township No 27 North-

chains	
	East on random line bet. Sec. 26 and 35
	Variation 13° 30' East
35.00	Drain descends N.E.
37.00	Same drain descends S.E.
38.75	Same drain descends N.E.
	Water in holes.
40.00	Set post. for temporary 1/4 Sec. Corner.
80.30	Intersect N. and S. line at a point 20 lks. North of corner to Sec. 26. 27. 34 and 35 from which corner I run
	N 89° 51' West on line line bet. Sec. 26 and 35
	Variation 13° 30' East
40.15	Set post. deposit chaund. slate. raise mound of earth with pits as per instructions for 1/4 Sec. Corner
80.30	Corner to Sec. 26. 27. 34 and 35
	Surface level
	Soil 1st rate

Range No 14 West 6th Prin. Mer.

chains	
	North bet. Sec. 26 and 27
	Variation 13° 30' East
40.00	Set post. deposit chaund slate. raise mound of earth with pits. as per instructions for 1/4 Sec.
80.00	Set post. deposit chaund slate. raise mound of earth with pits as per instructions for corner to Sec. 22. 23. 26 and 27
	Surface level
	Soil 1st rate.

Township No 27 North

chains	
	East on random line bet. Secs. 23 and 26
	Variation 13° 40' East
18.00	Enter Marsh N. and S.E.
25.00	Leave Marsh N.W. and S.E.
32.00	Enter Sand Ridge N.E. and S.E.
80.30	Intersect N. and S. line as a point 9 lks. S. of cor. to ~~bet.~~ Secs. 23. 24. 25 and 26 from which corner I run.
	S 89° 56' West on true line bet. Secs. 23 and 26
	Variation 13° 40' East
40.15	Set port. deposit chained stake. raise mound of earth with pits as per instructions for 1/4 Sec. Corner.
80.30	Corner to Secs. 22. 23. 26 and 27
	Surface 1st 32 chs. level
	Soil 2d rate
	Balance rolling - 3d rate

Range No 14 West 6th P. Mer.

chains	
	North bet. Secs. 22 and 23
	Variation 13° 20' East
40.00	Set port. deposit chained stake. raise mound of earth with pits as per instructions for 1/4 Sec. Corner
46.00	Enter Marsh N.W. and S.E.
48.00	Leave Marsh N.W. and S.E.
80.00	Set port. deposit chained stake. raise mound of earth with pits as per instructions for corner to Secs. 14. 15. 22 and 23
	Surface level
	Soil 1st rate

Township No 27 North

chains	
	East on random line bet. Sec. 14 and 23 Variation 13° 15' East
10.00	Enter Sand Ridge N.W. and S.E.
35.00	Leave Sand Ridge N.W. and S.E.
40.00	Set post for temporary 1/4 Sec. Corner.
80.75	Intersect N. and S. line at a point 20 lks. South of corner to Sec. 13. 14. 23 and 24 from which corner I run S 89° 51' West on true line bet. Sec. 14 and 23 Variation 13° 15' East
40.37½	Set post. deposit chained stake, raise mound of earth with pits. as per instructions for 1/4 Sec. Cor.
80.75	Corner to Sec. 14. 15. 22 and 23 Surface 1st 10 and last 45 ch. land Soil 2d rate, Balance rolling - Soil 3d rate

Range No 14 West. 6th P.M.

chains	
	North bet. Sec. 14 and 15 Variation 13° 15' East
15.00	Enter Sand Ridge N.W. and S.E.
40.00	Set post deposit chained stake, raise mound of earth with pits, as per instructions for 1/4 Sec. Corner
60.00	Leave Sand Ridge N.W. and S.E.
80.50	Set post. deposit chained stake, raise mound of earth with pits. as per instructions for Corner to Sec. 10. 11. 14 and 15 Surface 1st 15 & last 20 ch. land Soil 2d rate Balance rolling Soil 3d rate

Township No 2

chains	
	East on random line bet. Secs. 11 and 14
	Variation 13° 25' East
40.00	Set post for temporary ¼ Sec. Corner –
70.00	Enter Sand Ridge N and S.
79.80	Intersect N and S line at a point 12 ch. South of corner to Secs. 11. 12. 13 and 14 from which corner I run
	S 89° 55' West on the line bet. Secs. 11 and 14
	Variation 13° 25' East
39.90	Set post. deposit chained stake. raise mound of earth with pits. as per instructions for ¼ Sec. Corner –
79.80	Corner to Secs. 10. 11. 14. 15 –
	Surface last 10 ch. rolling
	Soil 3rd rate
	Balance level – 1st rate

No 14 West of 6th Prin Mer.

chains	
	North bet. Secs. 10 and 17 –
	Variation 18° 15' East
40.00	Set post. deposit chained stake. raise mound of earth with pits. as per instructions for ¼ Sec. Corner.
80.00	Set post. deposit chained stake. raise mound of earth with pits. as per instructions for corner to Secs. 2. 3. 10 and 11.
	Surface level
	Soil 1st rate

Township No 27 North

chains	
	East on random line bet. Sec. 2 and 11
	Variation 13° 30' East
8.00	Sand Ridge N.W. and S.E.
40.00	Set post for temprary 1/4 Sec. Corner
66.00	Leave Sand Ridge N.W. and S.E.
80.20	Intersect N. and S. line at a point 20 lks. South of corner to Sec. 1. 2. 11 and 12 from which corner Gum
	S 89° 51' West on true line bet. Sec. 2 and 11
	Variation 13° 20' East
40.10	Set post, deposit charred stake, raise mound of earth with pits, as per instructions for 1/4 Sec. Corner.
80.20	Corner to Sec. 2. 3. 10. 11
	Surface level
	Soil 2d rate
	Balance rolling. 3d rate

Range No 14 West 6th Prin. Mer.

chains	
	North bet. Sec. 2 and 3 on indefinite line
	Variation 12° 30' East
40.00	Set post for temporary 1/4 Sec. Corner
80.58	Intersect South Bound-ary of Township at a point 15 lks. West of corner to Sec. 2 and 3 from which corner Gum
	S 7' West on true line bet. Sec. 2 and 3
	Variation 12° 30' East
40.53	Set post, deposit charred stake raise mound of earth with pits as per instructions for 1/4 Sec. Corner
80.53	Corner to Sec. 2. 3. 10 and 11
	Surface level
	Soil 1st rate

July 21st 1872

Township No 27 North Range

chains	
	North bet. Secs. 33 and 34
	Variation 13° 15' East
38.00	Drain descends N.E.
40.00	Set port. deposit charred
	stake, raise mound
	of earth with pits as
	per instructions for 1/4
	Sec. Corner
70.00	Enter Sand Ridge
	East and West.
80.00	Set port. deposit charred
	stake, raise mound
	of earth with pits as
	per instructions for
	corner to Secs. 27. 28. 33
	and 34
	Surface last 10 chs. rolling
	Soil 3d. rate
	Balance level.
	Soil 1st. rate

No 14 West of 6th Prin. Mer.

chains	
	East on random line
	bet. Secs. 27 and 34
	Variation 13° 30' East
35.00	Leave Sand Ridge
	North and S. W.
40.00	Set port. for temporary
	1/4 Sec. Corner
79.80	Intersect N. and S. line
	at a point 30 lks. South
	of corner to Secs. 26. 27
	34 and 35 from which
	corner I run
	S 89° 47' West on true line
	bet. Secs. 27 and 34
	Variation 13° 30' East
39.90	Set port. deposit charred
	stake, raise mound
	of earth with pits
	as per instructions for
	1/4 Sec. Corner
79.80	Corner to Secs. 27. 28. 33
	and 34
	Surface 1st. 35 chs. rolling
	Soil 3d. rate
	Balance level 1st. rate

Township No 27 South

chains	
	North bet. Sec. 27 and 28
	Variation 13° 25' East
40.00	Set port. deposit chained stake, raise mound of earth with pits. as per instructions for 1/4 Sec. Co.
60.00	~~Leave~~ Sand Ridge N. W. and S. E.
80.00	Set port. deposit chained stake, raise mound of earth with pits. as per instructions for corner to Sec. 21. 22. 27 and 28.
	Surface 1st. 60 ch. rolling
	Soil 3d. rate
	Balance level, 1st. rate

Range No 14 West of 6th P.M.

chains	
	East on random line bet. Sec. 22 and 27
	Variation 13° 40' East
40.00	Set port for temporary 1/4 Sec. Corner
79.60	Intersect N and S line at a point 5 lks. South of corner to Sec. 22. 23. 26 and 27 from which corner I run
	S 89° 58' West on true line bet. Sec. 22 & 27
	Variation 13° 40' East
39.80	Set port. deposit chained stake, raise mound of earth with pits as per instructions for 1/4 Sec. Corner
79.60	Corner to Sec. 21. 22. 27 and 28
	Surface level
	Soil 1st. rate

Township No 27 North

chains	
	North bet. Secs. 21 and 2
	Variation 13° 25' Ea
40.00	Set port. deposit charred
	stake. raise mound
	of earth with pits as
	per instructions for
	1/4 Sec. Corner
75.00	Enter Sand Ridge
	East and West
80.00	Set port. deposit charred
	stake, raise mound
	of earth with pits
	as per instructions
	for corner to Secs. 15.
	16, 21 and 22
	Surface 1st 75 chs. level
	Soil 1st rate
	Balance rolling. 8d rate

Range No 14 West of 6th Prin. Mer.

chains	
	East on random line
	bet. Secs. 15 and 22
	Variation 13° 40' East
20.00	Leave Sand Ridge N.E.
	and S.W.
40.00	Set port for temporary 1/4
	Sec. Corner
65.00	Enter Marsh N.W. and S.E.
70.00	Leave Marsh N.W. and S.E.
79.57	Intersect N. and S. line
	at a point 7 lks. South
	of corner to Secs. 14. 15.
	22 and 23 from which
	corner I run
	S 89° 57' West on true
	line bet. Secs. 15 and 22.
	Variation 13° 40' East
39.78 1/2	Set port. deposit charred
	stake, raise mound
	of earth with pits as
	per instructions for
	1/4 Sec. Corner
79.57	Corner to Secs. 15. 16. 21
	and 22
	Surface level
	Soil 1st rate

Township No 27 North-

chains	
	North bet. Sec. 15 and 16
	Variation 13° 30' East
40.00	Set pot. deposit chained
	stake, raise mound
	of earth with pits
	as per instructions
	for 1/4 Sec. Corner
60.00	Leave Sand Ridge
	N. W. and S. E.
80.00	Set pot. deposit chained
	stake, raise mound
	of earth with pits
	as per instructions
	for corner to Sec.
	9. 10. 15 and 16
	Surface 1st 60 ch. soil
	Soil 3d rate
	Balance level, 1st rate

Range No 14 West of 6th P.M.

chains	
	East on random line
	bet. Sec. 10 and 15
	Variation 13° 40' East
40.00	Set pot. for temporary
	1/4 Sec. Corner
79.71	Intersect N. and S.
	line at post, corner
	to Sec. 10. 11. 14 and 15
	from which corner
	I run
	West on true line bet.
	Sec. 10 and 15
	Variation 13° 40' East
39.85	Set pot. deposit chained
	stake, raise mound
	of earth with pits as
	per instructions for
	1/4 Sec. Corner
79.71	Corner to Sec. 9. 10. 15
	and 16
	Surface level. Soil 1st rate

Township No 27 South-

chains	
	North bet. Sec. 9 & 10
	Variation 13° 35'
40.00	Set port. deposit chained stake, raise mound of earth with pits as per instructions for 1/4 Sec. Corner —
80.00	Set port. deposit chained stake, raise mound of earth with pits as per instructions for Corner to Sec. 3. 4. 9 & 10
	Surface level
	Soil 1st rate —

Range No 14 West, 6th P.M.

chains	
	East on random line bet. Sec. 3 and 10
	Variation 13° 35' East
40.00	Set port for temporary 1/4 Sec. Corner —
79.68	Intersect N. and S. line at a point 10 lks. South of corner to Sec. 2. 3. 10 and 11 from which cor. I run
	S 89° 56' West on true line bet. Sec. 3 and 10
	Variation 13° 35' East
39.81½	Set port. deposit chained stake, raise mound of earth with pits as per instructions for 1/4 Sec. Corner —
79.63	Corner to Sec. 3. 4. 9. 10
	Surface level
	Soil 1st rate —

Township No 27 North

chains	
	North - on random line bet. Secs. 3 and 4
	Variation 13° 35' East
40.00	Set port for temporary 1/4 Sec. Corner —
80.15	Intersect North Boundary of Township at a point 23 lks. West of corner to Secs. 3 and 4 from which corner I run
	S 9' West on true line bet. Secs. 3 and 4
	Variation 13° 35' East
40.15	Set port. deposit chained stake, raise mound of earth - with - pits as per instructions for 1/4 Sec. Corner —
80.15	Corner to Secs. 3. 4. 9 and 10
	Surface level
	Soil 1st rate

July 22d 1872

Range No 14 West 6th P.M.

chains	
	North - bet. Secs. 32 and 33
	Variation 13° 30' East
40.00	Set port. deposit chained stake, raise mound of earth - with - pits as per instructions for 1/4 Sec. Corner —
80.00	Set port. deposit chained stake, raise mound of earth - with - pits as per instructions for corner to Secs. 28. 29. 32 and 33
	Surface level
	Soil 1st rate —

Township No 27 North

chains	
	East on random line bet. Secs. 28 and 33
	Variation 18° 30' East
1.00	Drain descends S.E.
40.00	Set port for temporary 1/4 Sec. Corner
45.00	Enter Sand Ridge N.W. and S.E.
79.88	Intersect N. and S. line at a point 30 lks. S. of corner to Secs. 27. 28. 33 and 34 from which corner I run S 89° 47' West on true line bet Secs. 28 and 33
	Variation 18° 30' East
39.94	Set port. deposit chained stake, raise mound of earth with pits, as per instructions for 1/4 Sec. Corner
79.88	Corner to Secs. 28. 29. 32 and 33
	Surface 1st. 45 chs. level
	Soil 2d. rate
	Balance rolling
	Soil 3d. rate

Range No 14 West. 6th P.M.

chains	
	North bet. Secs. 28 and 29
	Variation 18° 30' East
40.00	Set port. deposit chained stake, raise mound of earth with pits as per instructions for 1/4 Sec. Corner.
80.00	Set port. deposit chained stake raise mound of earth with pits, as per instructions for corner to Secs. 20. 21. 28 and 29
	Surface level
	Soil 1st rate

Township No 27 South — Range No 14 West. 6th P. Me.

chains	
	East on random line bet Sec. 21 and 28
	Variation 18° 45' East
81.00	Enter Sand Ridge N.W. and Leave
40.00	Set post for temporary 1/4 Sec. Corner
65.00	Leave Sand Ridge N.W. and S.E.
79.79	Intersect N and Sluice at a point 12 lks S. of corner to Sec. 21. 22. 27 and 28 from which corner I run S 89° 35' West on the line bet. Sec. 21 and 28
	Variation 18° 45' East
39.89 1/2	Set post. deposit charred stake, raise mound of earth with pits as per instructions for 1/4 Sec. Corner
79.79	Corner to Sec. 20. 21. 28 and 29
	Surface 1st 31 chs level
	Soil 1st rate
	Balance rolling. 3d rate

chains	
	North bet. Sec. 20 and 21
	Variation 18° 30' East
3.50	Enter Marsh N.W. and S.E.
11.80	Leave Marsh N.W. and S.E.
40.00	Set post. deposit charred stake, raise mound of earth with pits as per instructions for 1/4 Sec. Corner
80.00	Set post. deposit charred stake raise mound of earth with pits as per instructions for corner to Sec. 16. 17. 20 and 21
	Surface level
	Soil 1st rate

Township No 27 North -

chains	
	East on random line bet. Sec.s 16 and 21
	Variation 13° 35' East
40.00	Set post for temporary 1/4 Sec. Corner -
58.00	Enter Sand Ridge N.W. and S.E.
79.89	Intersect N and S line at a point 8 lks. N. of corner to Sec.s 15, 16, 21 and 22 from which corner I run
	S 89° 56' West in line line bet. Sec.s 16 and 21
	Variation 13° 35' East
39.94½	Set post. deposit charred stake, raise mound of earth with pits. as per instructions for 1/4 Sec. Corner
79.89	Corner to Sec.s 16, 17, 20 and 21
	Surface 1st 5 chs level
	Soil 2nd rate
	Balance rolling
	Soil 3rd rate

Range No 14 West 6th P.M.

chains	
	North bet. Sec.s 16 and 17
	Variation 13° 30' East
40.00	Set post. deposit charred stake, raise mound of earth, with pits as per instructions for 1/4 Sec. Corner -
80.00	Set post. deposit charred stake raise mound of earth with pits. as per instructions for Corner to Sec.s 8, 9, 16 and 17
	Surface level
	Soil 3rd rate

Township No 27 North-

chains	
	East on random line bet. Sec.s 9 and 16
	Variation 13° 45' East
40.00	Set post for temporary 1/4 Sec. Corner
79.90	Intersect N. and S. line at a point 9 ch.s South of corner to Sec.s 9. 10. 15 and 16 from which corner run
	S 89° 56' West on line bet. Sec.s 9 and 16
	Variation 13° 45' East
39.95	Set post. deposit charred stake, raise mound of earth - with - pits as per instructions for 1/4 Sec. Corner
79.90	Corner to Sec.s 8. 9. 16 and 17
	Surface level
	Soil 2d rate

Range No 14 West. 6th P. M.

chains	
	North bet. Sec.s 8 and 9
	Variation 13° 30' East
15.00	Enter Sand Ridge
	8 ft. a. N.E.
40.00	Set post. deposit charred stake, raise mound of earth - with - pits as per instructions for 1/4 Sec. Corner.
80.00	Set post. deposit charred stake, raise mound of earth - with - pits as per instructions for Corner to Sec.s 4. 5. 8 and 9
	Surface 1st 15 ch.s level
	Soil 2d rate
	Balance rolling
	Soil 3d rate.

Township No 27 North-

chains	
	East on random line bet. Sec. 4 and 9 Variation 13° 45' East
40.00	Set post for temporary 1/4 Sec. Corner
47.00	Leave Sand Ridge N. and S. W.
80.09	Intersect N. and S. line at a point 7 lks. South of corner to Sec. 3.4.9 and 10 from which corner I run S 89° 57' West on true line bet. Sec. 4 and 9 Variation 13° 45' East
40.04 p	Set post. deposit chained stake, raise mound of earth with pits as per instructions for 1/4 Sec. Corner
80.09	Corner to Sec. 4.3.8 and 9 Surface 1st 47 chs. rolling Soil 3rd rate Balance level - 2nd rate

Range No 14 West 6th P.M.

chains	
	South on random line bet. Sec. 4 and 5 Variation 18° 30' East
40.00	Set post for temporary 1/4 Sec. Corner
79.91	Intersect South Boundary of Township at a point 46 lks. West of corner to Sec. 4 and 5 from which corner I run S 19' West on true line bet Sec. 4 and 5 Variation 18° 30' East
39.91	Set post. deposit chained stake, raise mound of earth with pits as per instructions for 1/4 Sec. Corner.
79.91	Corner to Sec. 4. 5. 8 and 9 Surface rolling Soil 3rd rate

Township No 27 North - Range No 14 West of 6th Prin. Mer.

chains	
	North - bet. Secs. 37 and 38
	Variation 13° 35' East
40.00	Set port. deposit chained stake, rain mound of earth - with - pits. as per instructions for 1/4 Sec. Corner -
80.00	Set port. deposit chained stake, rain mound of earth - with - pits as per instructions for Corner to Secs. 29. 30. 31 and 32
	Surface level
	Soil 1st rate

chains	
	East on random line bet. Secs. 29 and 32
	Variation 13° 35' East
40.00	Set port for temporary 1/4 Sec. Corner -
79.38	Intersect N and S line at a point 37 lks. South of corner to Secs. 28. 29. 32 and 33 from which corner I run
	S 89° 45' West on true line bet. Secs. 29 and 32
	Variation 13° 35' E.
39.69	Set port. deposit chained stake. rain mound of earth - with - pits as per instructions for 1/4 Sec. Corner.
79.38	Corner to Secs. 29. 30. 31 and 32
	Surface level
	Soil 1st rate

Township No 27 North

chains	
	West on random line bet. Secs. 30 and 31
	Variation 13° 35' East
40.00	Set post for temporary 1/4 Sec. Corner -
77.40	Intersect West Boundary of Township at a point 6.5 lks. North of corner to Secs. 30 and 31 from which corner I run N 89° 34' East on line bet. Secs. 30 and 31
	Variation 13° 35' East
27.40	Set post. deposit chained stake, raise mound of earth with pits. as per instructions for 1/4 Sec. Corner -
77.40	Corner to Secs. 29. 30. 31 and 32 -
	Surface level
	Soil 1st rate

Range No 14 West. 6th P.M.

chains	
	North bet. Secs. 29 and 30
	Variation 13° 25' East
40.00	Set post. deposit chained stake, raise mound of earth with pits as per instructions for 1/4 Sec. Corner -
80.00	Set post. deposit chained stake, raise mound of earth with pits. as per instructions for corner to Secs. 19. 20. 29. 30
	Surface level
	Soil 1st rate

July 23d 1872

Township No 27 North

chains	
	East on random line bet. Secs 20 and 29
	Variation 13° 45' E
40.00	Set pot for temporary 1/4 Sec. Corner.
79.90	Intersect N and S line at a point 28 lks S. of corner to Secs. 20. 21. 28 and 29 from which corner I run S 89° 48' West on true line bet. Secs 20 and 29
	Variation 13° 45' East
39.95	Set pot. deposit chained stake, raise mound of earth with pits as per instructions for 1/4 Sec. Corner.
79.90	Corner to Secs. 20. 21. 28 & 29
	Surface level
	Soil 1st rate

Range No 14 West G. & S. R. M.

chains	
	West on random line bet Secs. 19 and 30
	Variation 13° 35' East
40.00	Set pot. for temporary 1/4 Sec. Corner
77.18	Intersect West Boundary of Township at a point 48 lks. N. of corner to Secs. 19 and 30 from which corner I run N 89° 40' East on true line bet Secs. 19. 30
	Variation 13° 35' East
37.18	Set pot. deposit chained stake, raise mound of earth with pits as per instructions for 1/4 Sec. Corner
77.18	Corner to Secs. 19. 20. 29 and 30
	Surface level
	Soil 1st rate

Township No 27 North Range No 14 West of 6th P. M.

chains	
	North bet. Secs. 19 and 20
	Variation 13° 35' E
40.00	Set port. deposit chained stake, raise mound of earth with pits as per instructions for 1/4 Sec. Corner —
80.00	Set port. deposit chained stake, raise mound of earth with pits as per instructions for corner to Secs. 17. 18. 19 and 20
	Surface level
	Soil 1st rate

chains	
	East on random line bet. Secs. 17 and 20
	Variation 14° East
40.00	Set port for temporary 1/4 Sec. Corner —
50.00	Enter Sand Ridge N. W. and S. E.
75.00	Leave Sand Ridge N. and S. W.
79.63	Intersect N. and S. line at a point 21 lks. S. of corner to Secs. 16. 17. 20 and 21 from which corner I now.
	S 89° 51' West on true line bet. Secs. 17 and 20
3982½ ~~[illegible]~~ ~~[illegible]~~	Variation 14° East
	Set port. deposit chained stake, raise mound of earth with pits as per instructions for 1/4 Sec. Corner —
79.63	Corner to Secs. 17. 18. 19 and 20
	Surface 1st 8 ochs. level
	Soil 1st rate — Balance rolling
	Soil 3d rate

Township No 27 North

chains	
	West on random line bet. Sec.s 18 and 19
	Variation 13° 40' E
40.00	Set port. for temporary 1/4 Sec. Corner
76.92	Intersect West Boundary of Township at a point 50 lks. N. of corner to Sec.s 18 and 19 from which corner I run
	N 89° 39' East on true line bet. Sec.s 18 and 19
	Variation 13° 40' E
36.92	Set port. deposit chained stake, raise mound of earth with pits as per instructions for 1/4 Sec. Corner
76.92	Corner to Sec.s 17. 18. 19 and 20
	Surface level
	Soil 1st rate

Range No 14 West 6th P. M.

chains	
	North bet. Sec.s 17 and 18
	Variation 13° 35' East
40.00	Set port. deposit chained stake, raise mound of earth with pits as per instructions for 1/4 Sec. Cor.
80.00	Set port. deposit chained stake, raise mound of earth with pits as per instructions for Corner to Sec.s 7. 8. 17 and 18
	Surface level
	Soil 1st rate.

Township No 37 North-

Chains	
	East on random line bet. Sec.s 8 and 17
	Variation 14° East
30.00	Enter Sand Ridge N.W. and S.E.
40.00	Set pot. for temporary ¼ Sec. Corner
65.00	Leave Sand Ridge N.E. and S.E.
79.48	Intersect N and S lize at a point 14 lks. S. of corner to Sec.s 9. 16 and 17 from which corner I mon S 89° 45' West on true line bet. Sec.s 8 and 17
	Variation 14° East
39.74	Set pot. deposit charcoal slake, raise mound of earth with pits as per instructions for ¼ Sec. Corner
79.48	Corner to Sec.s 7. 8. 17 and 18
	Surface 1st 30 + last 15 ch.s level Soil 2nd rate Balance rolling. 3d rate

Range No 14 West. 6th P.M.

Chains	
	West on random line bet. Sec.s 7 and 18
	Variation 13° 40' E
40.00	Set pot for temporary ¼ Sec. Corner
76.68	Intersect West Boundary of Township at a point 35 lks N. of corner to Sec.s 7 and 18 from which corner I mon
	N 89° 45' East on true line bet. Sec.s 7 and 18
	Variation 13° 40' East
36.68	Set pot. deposit charcoal slake, raise mound of earth with pits as per instructions for ¼ Sec. Corner
76.68	Corner to Sec.s 7. 8. 17 and 18
	Surface level Soil 1st rate

Township No 27 North-

Chains	
	North bet. Secs. 7 and 8
	Variation 13° 35' East
40.00	Set port. deposit chained stake. raise mound of earth with pits as per instructions for 1/4 Sec. Corner
58.00	Enter Sand Ridge S.W. and S.E.
80.00	Set port. deposit chained stake. raise mound of earth with pits. as per instructions for corner to Secs. 5. 6. 7 and 8
	Surface 1st 58 chs. level
	Soil 1st rate
	Balance rolling
	Soil 3d rate

Range No 14 West. 6th P.M.

Chains	
	East on random line bet. Secs. 5 and 8
	Variation 13° 35' East
40.00	Set port for temporary 1/4 Sec. Corner.
79.87	Intersect N and S line at a point 48 lks. S. of corner to Secs. 4. 5. 8 and 9 from which corner I run
	S 89° 40' West on true line bet. Secs. 5 and 8
	Variation 13° 35' East
39.93 1/2	Set port. deposit chained stake. raise mound of earth with pits as per instructions for 1/4 Sec. Corner
79.87	Corner to Secs. 5. 6. 7 and 8
	Surface rolling
	Soil 3d rate

Township No 28 South

chains	
	West on random line bet. Sec. 6 and 7
	Variation 18° 40' E
40.00	Set post for temporary 1/4 Sec. Corner
76.58	Intersect West Boundary of Township at a point 11 lks. S. of corner to Sec. 6 and 7 from which corner I run
	S 89° 55' East on true line bet. Sec. 6 and 7
	Variation 18° 40' E.
36.58	Set post. deposit chaned stake, raise mound of earth with pits as per instructions for 1/4 Sec. Corner
76.58	Corner to Sec. 5. 6. 7. 8
	Surface rolling Soil 3rd rate

Range No 14 West 6th P.M.

chains	
	North on random line bet. Sec. 5 and 6
	Variation 18° 35' East
40.00	Set post for temporary 1/4 Sec. Corner
80.08	Intersect South Boundary of Township at a point 7 lks. East of corner to Sec. 5 and 6 from which corner I run
	S 3' East on true line bet. Sec. 5 and 6
	Variation 18° 35' East
40.08	Set post. deposit chaned stake, raise mound of earth with pits as per instructions for 1/4 Sec. Corner
80.08	Corner to Sec. 5. 6. 7 and 8
	Surface rolling Soil 3rd rate

July 24th 1872

General Description

The surface of this Township is gently rolling or level (except the Sand Ridges which are high and rolling with sandy 3d rate soil)
The soil varies from 1st to 2d rate.
There is a drain in the S.E. portion of the Township containing water in holes.

List of Names

A list of the names of individuals employed to assist in ~~running~~ measuring or ~~marking~~ the lines and corners described in the foregoing field notes of Township No 27 North of the Base Line of Range No 14 West of 6th Prin. Meridian, showing the respective capacities in which they acted

Frank Crowell } Chainmen
A. H. Clinton }
James Pike } Mounderen Axmen and
J. G. Porter } Flagmen

We hereby certify that
we assisted
Henry Count & Deputy
Surveyor in surveying
and Sub dividing
Township No 27
North. Range No 14
West of the Ch Prin Mer
and that said Township
has been in all respects
to the best of our knowledge
and belief well and
faithfully surveyed
and the boundary
monuments planted
according to the
instructions furnished
by the Surveyor General.

Frank Crowell } Chainmen
A. H. Clinton } Mound men
J. G. Porter } Axmen and
James Pike } Flagmen

Subscribed and sworn to
by the above named
persons before me
a Notary Public for
Antelope County State
of Nebraska This 13th
day of August 1872

H. C. Blanchard
Notary Public

I, Henry Court Deputy
Surveyor, do solemnly
swear that in pursuance
of a joint Contract wherein
Chauncey Willse, Henry
Court and George T. Kendall
are joint Contractors with
E. E. Cunningham
U. S. Surveyor General
for Nebraska and Iowa,
bearing date the 25th
day of June 1872, I have
well, faithfully and
truly, in my own proper
person, and in strict
conformity to the instructions
of the Surveyor General,
the Surveying Manual
and the laws of the
United States, Surveyed
all those parts or portions
of Township No 27 North
Range No 14 West of
the 6th Prin Mer. and
are represented in the
foregoing field notes

Field & Diagram
Town 28 N R 14 W

6	60	5	44	4	33	3	22	2	11	1
59		58		43		32		21		10
7	59	8	42	9	31	10	20	11	9	12
56		55		41		30		19		8
18	54	17	40	16	29	15	18	14	7	13
53		52		39		28		17		6
19	51	20	38	21	27	22	16	23	5	24
50		49		37		26		15		4
30	48	29	36	28	25	27	14	26	3	25
47		46		35		24		13		2
31	45	32	34	33	23	34	12	35	1	36

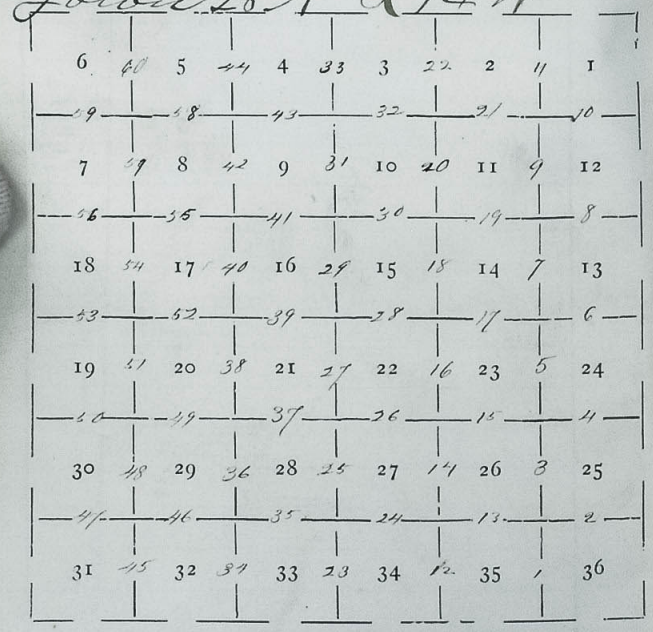

Field Notes
of the
Survey and Sub-divisions
of
Township No 28 North
of the
Bar Line
of
Range No 14 West
of the
6th Principal Meridian
in the
State of Nebraska.

Executed
by Henry Comt. Deputy
Surveyor. under joint
Contract No 58. dated
June 25th 1872.

Survey
Commenced July 25th 1872
Completed July 29th 1872

List of Names.

A list of the names of the individuals who were employed to assist in surveying and sub-dividing this Township.

Frank Crowell } Chainmen
A. H. Clinton }
James Pike } Moundmen
J. G. Porter } Axmen and Flagmen

To determine the proper adjustment of my compass for sub-dividing this Township. I commence at the S. E. corner and run thence North on a blank line along the East Boundary of Sec. 36.

Variation 13° 30' East

40.02 To 1/4 Sec. Corner
80.07 To the corner to Sec. 25 & 36

Therefore, my compass is in proper adjustment for sub-dividing this Township.

Township No 28 South

chains	
	North bet. Sec. 35 and 36
	Variation 13° 30' East
40.00	Set port. deposit chained stake, raise mound of earth with pits as per instructions for 1/4 Sec. Corner.
80.00	Set port. deposit chained stake, raise mound of earth with pits as per instructions for Corner to Sec. 25. 26. ~~27~~ 35 and ~~28~~ 36
	Surface rolling
	Soil Sandy 3 c. rafter

Range No 14 West of 6th P. M.

chains	
	East on random line bet. Sec. 25 and 36
	Variation 13° 45' E
40.00	Set port for temporary 1/4 Sec. Corner
79.20	Intersect East Boundary of Township at a point 69 lks. South of corner to Sec. 25 and 36 from which corner I run
	S 89° 30' West on true line bet. Sec. 25 and 36
	Variation 13° 45' East
39.60	Set port. deposit chained stake, raise mound of earth with pits as per instructions for 1/4 Sec. Corner
79.20	Corner to Sec. 25. 26. 35 and 36
	Surface rolling
	Soil 3 c. rafter

Township No 28 North-

chains	
	North bet. Sec. 25 and 26
	Variation 13° 40' East
38.00	Leave Sand Ridge N.E. and S.W.
40.00	Set port. deposit chained stake. raise mound of earth with pits as per instructions for 1/4 Sec. Corner -
80.00	Set port. deposit chained stake. raise mound of earth with pits as per instructions for corner to Sec. 23 24. 25 and 26
	Surface 1st 38 ch. rolling Soil 3d rate
	Balance level Soil 2d rate -

Range No 14 West 6th P.M.

chains	
	East on random line bet. Sec. 24 and 25
	Variation 14° East
40.00	Set port for temporary 1/4 Sec Corner -
60.00	Enter Sand Ridge N.E. and S.W.
79.45	Intersect East Boundary of Township at a point 70 lks South of corner to Sec. 24 and 25 from which corner Sun S 89° 30' West on true line bet. Sec. 24 and 25
	Variation 14° East
39.72½	Set port. deposit chained stake. raise mound of earth with pits as per instructions for 1/4 Sec. Corner -
79.45	Corner to Sec. 23. 24. 25 and 26
	Surface 1st 60 ch. gently rolling Soil 2d rate; Balance rolling - 3d rate.

Township No 28 South, Range No 14 West of the 6th Prin. Mer.

chains	
	North bet. Sec. 23 and 24 Variation 13° 40' East
39.25	~~Stream~~ Creek 15 lks. wide from N.E.
40.00	Set post. deposit chained stake, raise mound of earth with pits, as per instructions for 1/4 Sec. Corner
45.00	Leave level and enter rolling land N.E. and W.
80.00	Set post. deposit chained stake, raise mound of earth with pits, as per instructions for Corner to Sec. 13. 14. 23. and 24
	Surface 1st 45 ch. level
	Soil 2d rate
	Balance rolling. 3d rate

chains	
	East on random line bet. Sec. 13 and 24 Variation 14° East
40.00	Set post for temporary 1/4 Sec. Cor.
46.00	Leave ~~rolling~~ level land and enter ~~level~~ rolling land N.E. and S.W.
55.00	~~Stream~~ Creek 20 lks. wide N.E.
79.60	Intersect East Boundary of Township at a point 61 lks. S. of corner to Sec. 13 and 24 from which corner I run S 89° 34' West on line bet. Sec. 13 and 24 Variation 14° East
39.80	Set post. deposit chained stake, raise mound of earth with pits, as per instructions for 1/4 Sec. Corner
79.60	Corner to Sec. 13. 14. 23. and 24.
	Surface 1st 46 ch. rolling
	Soil 3d rate. Balance level 2d rate

Township 28 North, Range No 14 West of 6th Prin. Mer.

chains	
	North bet. Sec. 13 and 14
	Variation 13° 40' East
40.00	Set post, deposit chained stake, raise mound of earth with pits as per instructions for 1/4 Sec.
80.00	Set post, deposit chained stake, raise mound of earth with pits as per instructions for Corner to Sec. 11. 12. 13 and 14
	Surface gently rolling
	Soil 2d. rate

chains	
	East on random line bet. Sec. 12 and 13
	Variation 14° East
40.00	Set post for temporary 1/4 Sec. Corner
79.80	Intersect East Boundary of Township at a point 49 lks. South of corner to Sec. 12 and 13. from which corner I run S 89° 39' West on true line bet. Sec. 12 and 13
	Variation 14° East
39.90	Set post, deposit chained stake, raise mound of earth with pits as per instructions for 1/4 Sec. Corner.
79.80	Corner to Sec. 11. 12. 13 and 14
	Surface gently rolling
	Soil 3d. rate

Township No. 28 North-

chains	
	North bet. Sec.s 11 and 12
	Variation 13° 40' East
40.00	Set port. deposit chained stake, raise mound of earth with pits as per instructions for 1/4 Sec. Corner
80.00	Set port. deposit chained stake, raise mound of earth with pits as per instructions for Corner to Sec.s 1. 2. 11 and 12
	Surface gently rolling Soil 3 ft. rich

Range No. 14 West. 6th Prin. Mer.

chains	
	East on random line bet. Sec.s 1 and 12
	Variation 14° East
40.00	Set port. for temporary 1/4 Sec. Corner
80.24	Intersect East Bound ary of Township at a point 30 lks. S. of Corner to Sec.s 1 and 12 from which corner I run
	S 89° 47' West on true line bet. Sec.s 1 and 12
	Variation 14° East
40.12	Set port. deposit chained stake, raise mound of earth with pits, as per instructions for 1/4 Sec. Corner
80.24	Corner to Sec.s 1. 2. 11 and 12
	Surface gently rolling Soil 3 ft. rich

Township No 28 North-

chains	
	North-bet. Secs. 1 & 12 on true line
	Variation 13° 30' E
40.00	Set post. deposit charred stake raise mound of earth-with-pits as per instructions for 1/4 Sec. C
70.00	Intersect 7th Standard Parallel North-, at a point 13.96 chs. west of 1/4 Section Corner on South-side of Sec 36 of Township 29 N. Range 14 West. and set post. deposit charred stake. raise mound of earth-with-pits as per instructions, for a "Closing Corner" to Secs. 1 & 2. Town 28. N R. 14 West
	Surface gently rolling
	Soil 2d. rate-

July 25th 1872

Range No 14 West 6th P M

chains	
	North bet. Secs. 34 & 35
	Variation 13° 25' E.
40.00	Set post. deposit charred stake raise mound of earth-with-pits as per instructions for 1/4 Sec. Corner-
80.00	Set post. deposit charred stake, raise mound of earth-with-pits as per instructions for Corner to Secs. 26. 27. 34 and 35
	Surface level
	Soil 2d. rate

Township No 28 North

chains	
	East on random line bet. Secs. 26 and 35
	Variation 13° 40' East
40.00	Set port for temporary 1/4 Sec. Corner
62.00	Enter rolling land + leave level
79.94	Intersect N and S. line at a point 50 lks. South of corner to Secs. 25. 26. 35 and 36 from which corner I run S 89° 39' West on true line bet. Secs. 26 and 35
	Variation 13° 40' East
39.97	Set port. deposit charred stake. raise mound of earth-with-pits as per instructions for 1/4 Sec. Corner —
79.94	Corner to Secs. 26. 27. 34 and 35 —
	Surface 1st 62 chs. level Soil 2d. rate, Balance rolling — Soil 3d. rate

Range No 14 West. 6th P.M.

chains	
	North bet. Secs. 26 and 27
	Variation 13° 35' East
40.00	Set port. deposit charred stake. raise mound of earth-with-pits as per instructions for 1/4 Sec. Corner
79.00	Enter Marsh. E. and West
80.00	Set port. deposit charred stake. raise mound of earth-with-pits as per instructions for corner to Secs. 22. 23. 26 and 27
	Surface level Soil 2d. rate

Township No 28 North-

chains	
	East on random line bet. Sec.s 23 and 26
	Variation 13° 10' East
8.00	Leave marsh N.E. and West
40.00	Set port. for temporary 1/4 Sec. Corner —
80.03	Intersect State line at a point 14 lks. South of corner to Sec.s 23. 24. 25 and 26 from which corner I may S 89° 54' West per true line bet. Sec.s 23 and 26
	Variation 18° 10' East
140.01½	Set port. deposit chained stake, raise mound of earth-with pits as per instructions for 1/4 Sec. Corner —
80.13	Corners to Sec.s 22. 23. 26 and 27
	Surface level
	Soil 2d. rate

Range No 14 West 6th P. Mer.

chains	
	North bet. Sec.s 22 and 23
	Variation 13° 35' East
4.00	~~Stream~~ Creek 20 lks wide flow N.E.
10.00	Leave marsh S.W. and S.E.
18.00	Leave level & enter rolling land N.E. and S.W.
40.00	Set port. deposit chained stake, raise mound of earth-with pits as per instructions for 1/4 Sec. Corner
80.00	Set port. deposit chained stake, raise mound of earth-with pits. as per instructions for corner to Sec.s 14. 15. 22 and 23
	Surface 1st. 18 ch. level
	Soil 2d. rate
	Balance rolling
	Soil 3d. rate

Township No 28 South

chains	
	East on random line bet Sec. 14 and 23
	Variation 13° 40' East
40.00	Set post for temporary 1/4 Sec. Corner
79.77	Intersect N and S line at a point 27 lks S. of corner to Sec. 13. 14. 23 and 24 from which corner I dare
	S 89° 48' West on true line bet. Sec. 14 and 23
	Variation 13° 40' East
39.88½	Set post. deposit chaned stake, raise mound of earth with pits as per instructions for 1/4 Sec. Corner
79.77	Corner to Sec. 14. 15. 22 and 23
	Surface gently rolling Soil 3rd rate

Range No 14 West of 6th P.M.

chains	
	North bet. Sec. 14 and 15
	Variation 13° 40' East
40.00	Set post. deposit chaned stake, raise mound of earth with pits as per instructions for 1/4 Sec. Corner
80.00	Set post. deposit chaned stake, raise mound of earth with pits as per instructions for corner to Sec. 10. 11. 14 and 15
	Surface gently rolling Soil 3rd rate

Township No 28 North—

chains	
	East on random line bet. Secs. 11 and 14
	Variation 18° 40' East
40.00	Set port. for temporary 1/4 Sec. Corner—
79.90	Intersect N and S line at a point 30 lks. S. of corner to Secs. 11.12. 13 and 14 from which corner I run S 89° 47' West on line bet. Secs. 11 and 14
	Variation 18° 40' East
39.95	Set port. deposit chained stake, raise mound of earth with pits as per instructions for 1/4 Sec Corner
79.90	Corner to Secs 10.11. 14 and 15
	Surface gently rolling Soil 2d. rate

Range No 14 West 6th Prin. Mer.

chains	
	North bet. Secs. 10 and 11.
	Variation 18° 50' East
40.00	Set port. deposit chained stake, raise mound of earth with pits as per instructions for 1/4 Sec. Corner.
80.00	Set port. deposit charred stake, raise mound of earth with pits. as per instructions for corner to Secs. 2. 3. 10 and 11
	Surface gently rolling Soil 2d. rate

Township No 28 North-

chains	
	East on random line bet. Secs. 2 & 11
	Variation 13° 30' E
40.00	Set post for temporary 1/4 Sec. Corner
80.25	Intersect N. and S. line at a point 30 lks. S. of corner to Secs. 1. 2. 11 and 12 from which corner I run S 89° ~~45'~~ 47' West on true line bet Secs. 2 and 11
	Variation 13° 30' E.
40.12½	Set post. deposit charred stake. raise mound of earth with pits. as per instructions for 1/4 Sec. Corner
80.25	Corner to Secs. 2. 3. 10 and 11
	Surface gently rolling
	Soil 2nd Prairie

Range No 14 West 6th P.M.

chains	
	North on true line bet. Secs. 2 and 3
	Variation 13° 25' East
40.00	Set post. deposit charred stake. raise mound of earth with pits. as per instructions for 1/4 Sec. Corner.
71.39	Intersect 7th Standard Parallel North at a point 13.10 chs. West of 1/4 Sec. Cor. on S. side of Sec. 35. Town. 29 N. Range 14 West. and set post. deposit charred stake. raise mound of earth with pits, as per instructions for a "Closing Corner" to Secs. 2 and 3 T. 28 N. R. 14 West
	Surface gently rolling.
	Soil 2nd Prairie

July 26th 1872

Township 28 South - Range No 14 West of 6th P.M.

chains	
	North bet. Sec. 33 and 34 Variation 13° 30' E
25.00	Leave level and enter rolling land N. E. and S.W.
40.00	Set post, deposit charred stake, raise mound of earth with pits as per instructions for 1/4 Sec. Corner.
80.00	Set post, deposit charred stake, raise mound of earth with pits as per instructions for corner to Sec. 27. 28. 33 and 34 Surface rolling Soil 3rd. rate

chains	
	East on random line bet. Sec. 27 and 34 Variation 14° 10' East
15.00	Leave rolling and enter level land N.W. and South-
40.00	Set post for temporary 1/4 Sec. Corner.
79.85	Intersect N and S line at a point 5 lks South of corner to Sec. 26. 27. 34 and 35 from which corner I mark S 89° 58' West on true line bet. Sec. 27 and 34 Variation 14° 10' East
39.92½	Set post, deposit charred stake, raise mound of earth with pits, as per instructions for 1/4 Sec. Corner-
79.85	Corner to Sec. 27. 28. 33 and 34 Surface 1st. 15 chs. rolling Soil 3rd. rate. Balance level 2nd. rate

Township No. 28 North-

chains	
	North bet. Sec. 27 & 28
	Variation 13° 30' East
20.00	Leave rolling and enter level land N.W. and S.E.
40.00	Set pot. deposit chained stake. raise mound of earth with pits as per instructions for 1/4 Sec. Corner
68.50	~~Stream~~ Crown 20 lks. wide flows N.E.
80.00	Set pot. deposit chained stake. raise mound of earth with pits as per instructions for Corner to Sec. 20. 22. 27 and 28
	Surface 1st 20 ch. rolling Soil 3d rate
	Balance level, 2d rate

Range No. 14 West 6th Prin. Mer.

chains	
	East on random line bet. Sec. 22 and 27
	Variation 14° 10' East
26.00	Stream 20 lks. wide flows N.E.
40.00	Set pot. for temporary 1/4 Sec. Corner
68.00	Enter marsh N.E. & S.E.
79.80	Intersect N. and S. line at a point 8 lks. S. of corner to Sec. 22. 23. 26 and 27 from which corner I found
	S 89° 57' West on true line bet. Sec. 22 and 27
	Variation 14° 10' East
39.90	Set pot. deposit chained stake. raise mound of earth with pits as per instructions for 1/4 Sec. Corner
79.80	Corner to Secs. 21. 22. 27 and 28 in marsh
	Surface level
	Soil 2d rate

Township No 28 North -

chains	
	North bet. Secs. 21 & 22
	Variation 13° 40' East
9.00	Leave level land
	enter rolling land
	N.E. and S.W.
40.00	Set post. deposit chaned
	stake, raise mound
	of earth - with - pits
	as per instructions
	for 1/4 Sec. Corner.
80.00	Set post. deposit chaned
	stake, raise mound
	of earth - with - pits, as
	per instructions for
	Corner to Secs. 15.16
	21 and 22.
	Surface rolling
	Soil 3rd. rate

Range No 14 West of 6th P.M.

chains	
	East on random
	line bet. Secs. 15 and 22.
	Variation 14° 15' East
40.00	Set post for temporary
	1/4 Sec. Corner -
79.87	Intersect N. and S. line
	at post, corner
	to Secs. 14. 15. 22 and 23
	from which corner
	Oak
	West on true line
	bet. Secs. 15 and 22
	Variation 14° 15' East
39.98 p	Set post. deposit chaned
	stake raise mound
	of earth - with - pits as
	per instructions for
	1/4 Sec. Corner
79.87	Corner to Secs. 15. 16. 21
	and 22
	Surface rolling
	Soil 3rd. rate

Township No 28 North-

Chains	
	North bet. Secs. 15 and 16 Variation 13° 40' East
40.00	Set post. deposit chained stake, raise mound of earth with pits as per instructions for 1/4 Sec. Corner -
80.00	Set post. deposit chained stake raise mound of earth with pits. as per instructions for Corner to Secs. 9. 10. 15 and 16
	Surface rolling Soil 3d rate

Range No 14 West 6th P.M.

Chains	
	East on random line bet. Secs. 10 and 15 Variation 14° 15' East
40.00	Set post for temporary 1/4 Sec. Corner -
79.65	Intersect N and S line at a point 20 lks. S of corner to Secs. 10. 11. 14 and 15 from which corner I find S 89° 51' West on true line bet. Secs. 10 and 15 Variation 14° 15' East
39.82½	Set post. deposit chained stake, raise mound of earth with pits. as per instructions for 1/4 Sec. Corner -
79.65	Corner to Secs. 9. 10. 15 and 16
	Surface gently rolling Soil 2d rate

Township 28 North Range No 14 West of 6th P.M.

Chains	
	North bet. Sec. 9 & 10
	Variation 13° 40' East
40.00	Set port deposit chained stake, raise mound of earth with pits as per instructions for 1/4 Sec. Corner
80.00	Set port. deposit chained stake, raise mound of earth with pits as per instructions for Corner to Sec. 3.4. 9 and 10
	Surface rolling Soil 2° rate

Chains	
	East on random line bet. Sec. 3 and 10
	Variation 14° 15' East
40.00	Set port. for temporary 1/4 Sec. Corner
79.50	Intersect N and S. line at a point 30 lks. S. of corner to Sec. 2. 3. 10 and 11 from which Corner ~~I~~
	S 89° ~~48'~~ 47' West on true line bet. Sec. 3 & 10
	Variation 14° 15' East
39.75	Set port. deposit chained stake, raise mound of earth with pits as per instructions for 1/4 Sec. Corner
79.50	Corner to Sec. 3.4.9 and 10
	Surface gently rolling 2° rate

Township No 28 North

chains	
	North on true line bet. Secs. 3 and 4
	Variation 13° 40' East
40.00	Set port. deposit chained stake, raise mound of earth with pits as per instructions for 1/4 Sec. Corner
72.70	Intersect 7th Standard Parallel North at a point 12.45 chs. West of 1/4 Sec. Corner on S. side of Sec. 34 Township 29 North Range 14 West. and set port. deposit chained stake, raise mound of earth with pits as per instructions for a "Closing Corner" to Secs. 3 & 4. ~~9 and 10~~
	Surface gently rolling
	Soil 2d rate

July 27th 1872

Range No 14 West. 6th P.M.

chains	
	North bet. Secs. 32 and 33
	Variation 13° 35' East
40.00	Set port. deposit chained stake, raise mound of earth with pits as per instructions for 1/4 Sec. Corner
80.00	Set port. deposit chained stake, raise mound of earth with pits as per instructions for corner to Secs. 28. 29. 32 and 33
	Surface rolling
	Soil 3d rate

Township No 28 North

chains	
	East on random line bet. Sec.s 28 and 33
	Variation 14° East
40.00	Set post for temporary 1/4 Sec. Corner
79.95	Intersect N. and S. line at a point 14 lks. W. of corner to Sec.s 27. 28. 33 and 34 from which corner I run S. 89° 54' West on true line bet. Sec.s 28 and 33
	Variation 14° East
39.97½	Set post. deposit ~~chained stake~~. raise mound of earth with pits, as per instructions for 1/4 Sec. Corner
79.95	Corner to Sec.s 28. 29. 32 and 33
	Surface rolling Soil 3d rate

Range No 14 West 6th P.M.

chains	
	North bet. Sec.s 28 and 29
	Variation 13° 35' East
38.00	Leave rolling land and enter level land N.W. and S.E.
40.00	Set post. deposit chained stake, raise mound of earth with pits, as per instructions for 1/4 Sec. Corner
56.30	~~Stream~~ Creek 10 lks. wide run East
60.00	Leave level land and enter rolling land N.E. and S.W.
80.00	Set post. deposit chained stake, raise mound of earth with pits as per instructions for Corner to Sec.s 20. 21. 28 and 29
	Surface 1st 38 and last 20 lks. rolling
	Soil 3d rate
	Balance level. 2d rate

Township No 28 North-

chains	
	East on random line bet. Secs. 21 and 28
	Variation 14° East
40.00	Set post for temporary 1/4 Sec. Corner
59.00	Leave rolling land and enter level land N.E. and S.W.
79.85	Intersect N and S line at a point 4 lks. S. of corner to Secs. 21, 22, 27 and 28 from which corner I run
	S 89° 58' West on true line bet. Secs. 21 and 28
	Variation 14° East
39.92½	Set post. deposit chained stake. raise mound of earth with pits as per instructions for 1/4 Sec. Cor.
79.85	Corner to Secs. 20, 21, 28 & 29
	Surface 1st 59 chs. rolling Soil 3d rate. Balance level 2d rate

Range No 14 West 6th P.M.

chains	
	North bet. Secs. 20 and 21
	Variation 13° 35' East
40.00	Set post. deposit chained stake raise mound of earth with pits as per instructions for 1/4 Sec. Corner
80.00	Set post. deposit chained stake raise mound of earth with pits as per instructions for corner to Secs. 16, 17, 20 and 21
	Surface rolling Soil 3d rate

Township No 28 South-

chains	
	East on random line bet. Sec. 16 and 21
	Variation 14° 15' East
40.00	Set port for temporary 1/4 Sec. Corner —
79.90	Intersect N. and S. line at a point 10 lks. W. of corner to Sec. 15. 16. 21 and 22 from which corner I run
	N 89° 56' West on true line bet. Sec. 16 and 21
	Variation 14° 15' East
39.95	Set port. deposit charred stake, raise mound of earth with pits as per instructions for 1/4 Sec. Corner —
79.90	Corner to Sec. 16. 17. 20 and 21
	Surface rolling
	Soil 3rd rate

Range No 14 West 4th P.M.

chains	
	North bet. Sec. 16 + 17
	Variation 18° 30' E.
40.00	Set port. deposit charred stake, raise mound of earth with pits as per instructions for 1/4 Sec. Corner.
80.00	Set port. deposit. charred stake, raise mound of earth with pits for corner to Sec. 8. 9. 16 and 17
	Surface gently rolling
	Soil 3rd rate —

Township No 28 North

chains	
	East on random line bet. Sec. 9 and 16
	Variation 14° East
40.00	Set post for temporary 1/4 Sec. Corner
79.68	Intersect N. and S. line at a point 7 lks. N. of corner to Sec. 9. 10. 15 and 16. from which corner I run
	N 89° 45' West on true line bet. Sec. 9 and 16
	Variation 14° East
39.84	Set post. deposit chained stake, raise mound of earth - with - pits as per instructions for 1/4 Sec. Corner
79.68	Corner to Sec. 8. 9. 16 and 17
	Surface rolling Soil 3rd. rate

Range No 14 West. 6th P.M.

chains	
	North bet. Sec. 8 and 9
	Variation 13° 30' East
40.00	Set post. deposit chained stake raise mound of earth - with - pits as per instructions for 1/4 Sec. Corner
80.00	Set post. deposit chained stake, raise mound of earth - with - pits. as per instructions for corner to Sec. 4. 5. 8 and 9
	Surface rolling Soil 3rd. rate

Township No 28 North-

chains	
	East on random line bet. Secs. 4 and 9
	Variation 14° East
40.00	Set post for temporary 1/4 Sec. Corner.
79.20	Intersect N and S line at a point 63 lks. N. of corner to Secs. 3. 4. 5. 8 and 9 & 10 from which corner I run
	N 89° 33' West on true line bet. Secs. 4 and 9
	Variation 14° East
39.60	Set post. deposit chained stake, raise mound of earth with pits. as per instructions for 1/4 Sec. Corner
79.20	Corner to Secs. 4. 5. 8 and 9
	Surface rolling Soil 3d. rate

Range No 14 West 6th P.M.

chains	
	North on true line bet. Secs. 4 and 5
	Variation 13° 30' East
40.00	Set post, deposit chained stake, raise mound of earth with pits. as per instructions for 1/4 Sec. Corner
72.80	Intersect 7th Standard Parallel North at a point 11.88 chs. West of 1/4 Sec. Corner on South Side of Sec. 33 Town. 29 N. Range 14 West and set post. deposit chained stake, raise mound of earth with pits as per instructions, for a "Closing Corner" to Secs. 4 and 5 T. 28 N. R. 14 W.
	Surface gently rolling Soil 3d. rate

Township No 28 North

chains	
	North bet. Secs. 31 and 32
	Variation 18° 35' East
40.00	Set port. deposit chained stake, raise mound of earth with pits as per instructions for 1/4 Sec. Corner
80.00	Set port. deposit chained stake, raise mound of earth with pits, as per instructions for Corner to Secs. 29, 30, 31 and 32
	Surface rolling
	Soil 3d rate

Range No 14 West 6th P.M.

chains	
	East on random line bet. Secs. 29 and 32
	Variation 18° 35' East
40.00	Set port for temporary 1/4 Sec. Corner
79.87	Intersect N. and S. line at a point 35 lks South of corner to Secs. 28, 29, 32 and 33 from which corner I run S 89° 45' West on line bet. Secs. 29 and 32
	Variation 18° 35' East
39.93½	Set port. deposit chained stake raise mound of earth with pits, as per instructions for 1/4 Sec. Corner
79.87	Corner to Secs. 29, 30, 31 and 32
	Surface rolling
	Soil 3d rate

Township No 28 North

Chains	
	West on random line bet. Secs. 30 and 31
	Variation 13° 40' East
40.00	Set port for temporary 1/4 Sec. Corner
76.90	Intersect West Boundary of Township at a point 28 lks. North of corner to Secs. 30 and 31, from which corner I run N 89° 48' East on true line bet. Secs. 30 and 31
	Variation 13° 40' East
36.90	Set port. deposit charred stake, raise mound of earth with pits as per instructions for 1/4 Sec. Corner
76.90	Corner to Secs. 29. 30. 31 and 32
	Surface rolling
	Soil 3d. rate

July 28th 1872.

Range No 14 West. 6th P.M.

Chains	
	North bet. Secs. 29 and 30
	Variation 13° 35' East
40.00	Set port. deposit charred stake, raise mound of earth with pits as per instructions for 1/4 Sec. Corner
43.00	Leave rolling & enter level land E. and W.
48.00	~~Stream~~ Creek 10 lks. wide flows East
50.00	Leave level & enter rolling land W & N.E.
80.00	Set port. deposit charred stake, raise mound of earth with pits as per instructions for Corner to Secs. 19. 20. 29 and 30
	Surface 1st. 43 & last 30 chs. rolling
	Soil 3d. rate
	Balance level 2d. rate

Township No 28 North-

Chains	
	East on random line bet. Sec. 20 and 29
	Variation 14° East
40.00	Set post. for temporary 1/4 Sec. Corner
79.90	Intersect N. and S. line at a point 63 lks. N. of corner to Sec. 20. 21. 28 and 29 from which corner I run
	N 89° 33' West on true line bet Sec. 20 and 29
	Variation 14° East
39.95	Set post. deposit chained stake. raise mound of earth with pits. as per instructions for 1/4 Sec. Corner
79.90	Corner to Sec. 19. 20. 29 and 30
	Surface rolling
	Soil 3rd rate

Range No 14 West 6th P.M.

Chains	
	West on random line bet. Sec. 19 and 30.
	Variation 13° 40' East
40.00	Set post for temporary 1/4 Sec. Corner
77.00	Intersect West Boundary of Township at a point 42 lks. North of corner to Sec. 19 and 30 from which I run
	N 89° 42' East on true line bet Sec. 19 and 30
	Variation 13° 40' E
37.00	Set post. deposit chained stake raise mound of earth with pits. as per instructions for 1/4 Sec. Corner
77.00	Corner to Sec. 19. 20. 29 and 30
	Surface rolling.
	Soil 3rd rate.

Township No 28 North

Chains	
	North bet. Secs. 19 & 20 Variation 13° 35' East
40.00	Set post. deposit chained stake. raise mound of earth with pits as per instructions for 1/4 Sec. Corner
80.00	Set post. deposit chained stake. raise mound of earth with pits. as per instructions for corner to Secs. 17. 18. 19 and 20
	Surface rolling Soil 3rd rate

Range No 14 West 5th P. M.

Chains	
	East on random line bet. Secs. 17 & 20 Variation 14° East
40.00	Set post for temporary 1/4 Sec. Corner
79.77	Intersect N. & S. line at a point 49 lks. S. of corner to Secs. 16. 17. 20 and 21 from which corner I run S 89° 39' West on true line bet. Secs. 17 & 20 — Variation 14° East
39.88½	Set post. deposit chained stake. raise mound of earth with pits. as per instructions for 1/4 Sec. Corner
79.77	Corner to Secs. 17. 18. 19 and 20
	Surface rolling Soil 3rd rate

Township No 28 North

chains	
	West on random line bet. Sec. 18 and 19
	Variation 13°40' East
40.00	Set post for temporary 1/4 Sec. Corner
77.21	Intersect West Boundary of Township at a point 31 lks. N. of corner to Sec. 18 and 19 from which corner I run
	N 89°47' East on true line bet. Sec. 18 and 19
	Variation 13°40' East
37.21	Set post. deposit chained stake, raise mound of earth with pits. as per instructions for 1/4 Sec. Corner
77.21	Corner to Sec. 17, 18, 19, 20
	Surface rolling
	Soil 3d. rate

Range No 14 West 6th P.M.

chains	
	North bet. Sec. 17 & 18
	Variation 13°35' East
40.00	Set post. deposit chained stake. raise mound of earth with pits as per instructions for 1/4 Sec. Corner.
80.00	Set post. deposit chained stake, raise mound of earth with pits as per instructions for corner to Sec. 7, 8, 17 and 18
	Surface rolling
	Soil 3d. rate

Township No 28 North

chains	
	East on random line bet. Sec. 8 and 17
	Variation 14° East
40.00	Set post for temporary 1/4 Sec. Corner
80.00	Intersect N. and S. line at a point 50 lks South of corner to Sec. 8. 9. 16 and 17 from which corner I run
	S 89° 39' West on line bet. Sec. 8 and 17
	Variation 14° East
40.00	Set post. deposit charcoal stake. raise mound of earth with pits as per instructions for 1/4 Sec. Corner
80.00	Corner to Sec. 7. 8. 17 and 18.
	Surface rolling Soil 3d. rate

Range No 14 West. 6th P.M.

chains	
	West on random line bet. Sec. 7 and 18
	Variation 13° 40' E
40.00	Set post for temporary 1/4 Sec. Corner.
77.40	Intersect West Boundary of Township at a point 50 lks. N. of corner to Sec. 7 and 18 from which corner I run
	S 89° 39' East on line bet. Sec. 7 & 18
	Variation 13° 40' East
37.40	Set post. deposit charcoal stake. raise mound of earth with pits as per instructions for 1/4 Sec. Corner
77.40	Corner to Sec. 7. 8. 17 and 18
	Surface rolling Soil 3d. rate

Township No 28 North

chains	
	North bet. Secs. 7 and 8
	Variation 13° 35' E
40.00	Set port. deposit chained stake. raise mound of earth with pits as per instructions for 1/4 Sec. Cor.
80.00	Set port. deposit chained stake. raise mound of earth with pits as per instructions for Corner to Secs. 5. 6. 7 and 8
	Surface rolling
	Soil 3d. rate

Range No 14 West. 6th P. M.

chains	
	East on random line bet. Secs. 5 and 8
	Variation 13° 40' E
40.00	Set port for temporary 1/4 Sec. Corner -
79.90	Intersect N. and S. line at a point 48 lks. South of corner to Secs. 4. 5. 8 and 9 from which corner I run
	S 89° 39' West on true line bet. Secs. 5 and 8
	Variation 13° 40' E
39.95	Set port. deposit chained stake. raise mound of earth with pits as per instructions for 1/4 Sec. Corner -
79.90	Corner to Secs. 5. 6. 7. 8
	Surface gently rolling
	Soil 2d. rate

Township No 28 North

chains	
	West on random line bet Sec.s 6 and 7
	Variation 13° 40' East
40.00	Set post for temporary ¼ Sec. Corner –
77.50	Intersect West Boundary of Township at a point 28 lks. N. of corner to Sec.s 6 and 7 from which corner I run East N 89° 48' ~~West~~ on the line bet. Sec.s 6 and 7
	Variation 13° 40' East
37.50	Set post. deposit chared stake, raise mound of earth with pits as per instructions for ¼ Sec. Corner
77.50	Corner to Sec.s 5.6.7.8
	Surface rolling
	Soil 3rd rate

Range No 14 West 6th P. M.

chains	
	North on ~~line~~ line bet. Sec.s 5 and 6
	Variation 18° 40' East
40.00	Set stone, ~~deposit chared stake, raise mound of earth with pits as per instructions~~ for ¼ Sec. Corner
74.56	Intersect 7th Standard Parallel at a point 11.20 chs. West of ¼ Sec. Corner – on South side of Sec. 32 Town. 29 N. Range No 14 West. 6th Prin. Mer. and set post. deposit chared stake, raise mound of earth with pits. as per instructions for a "Closing Corner" to Sec.s 5 and 6 Town 28 N. R. 14 West
	Surface gently rolling
	Soil 3rd rate
	July 29th 72

General Description

The surface of this Township is gently rolling. Soil sandy varying from 2d. to 3d. rate. There is a stream of water, running from West to East through the Township - This Stream is about 15 lks. wide — There is some 1st. rate bottom land along this stream -

List of Names -

A list of the names of the individuals who were employed to assist in running, measuring or marking the lines and corners described in the foregoing field notes of Township No 28 North of the base line of Range No 14 West of the 6th Principal Meridian, showing the respective capacities in which they acted.

Frank Crowell } Chainmen
A. H. Clinton

J. G. Porter } Mound men
James Pike } Axmen & Flagmen

We hereby certify that we assisted Keng Court Deputy Surveyor in Surveying and Sub-dividing Township No 28 North of the base line of Range No 14 West of the 6th Prin Mer, and that said Township has been in all respects to the best of our knowledge and belief well and faithfully surveyed and the boundary monuments planted according to the instructions furnished by the Surveyor General

Frank Crowell } Chainmen
A. H. Clinton } Monumenter
James Pike } Armen and
J. G. Porter } Flagmen

Subscribed and sworn
to by the above named
persons, before me
a Notary Public for
Antelope County, State
of Nebraska. This 13th
day of August, 1872.

H. Blanchard
Notary Public

I Henry Court Deputy
Surveyor, do solemnly
swear that in pursuance
of a joint Contract wherein
Chauncey Wiltse, George
T. Kendall and Henry
Court are joint contractors
with E. E. Cunningham
U. S. Surveyor General
for the District of
Nebraska and Iowa.
Bearing date the 25th
day of June 1872. I
have well faithfully
and truly, in my own
proper person and
in strict conformity
with the instructions of
the Surveyor General,
the Surveying Manual
and the laws of the
United States, surveyed
all those parts or
portions of Township

No 28 North Range No 14
West of the 6th Prin. Mer.
as are represented in the
foregoing field notes
as having been surveyed
under my direction and
I do further solemnly swear
that all the courses of
said survey have been
established and perpetuated
in strict accordance, with
the Surveying Manual
and printed instructions
and that the foregoing are
the true & original field
notes of such surveys.

Henry Court
Deputy Surveyor

Subscribed by said
Henry Court Deputy
Surveyor, and sworn to
before me - a Notary
Public for Antelope Co.
State of Nebraska, this 13th
day of August 1872.

H. C. Blanchard
Notary Public

Surveyor Genl's Office
Plattsmouth Nov 1st 1872

The foregoing field Notes of the
Survey and Subdivision of Township
No 28 North of Base Line of Range
No 14 West 6th P. M. in Nebraska
Executed by Henry Court under
Joint Contract No 58 Wherein
Chauncey Wiltse George T. Kendall
and Henry Court are Joint Contractors,
in the Month of June 1872
having been Critically Exam-
ined the necessary Corrections
and Explanations Made, the
said Field Notes and Surveys
they describe are hereby
approved

E. E. Cunningham
Surveyor General

General Land Office • Original Field Notes

Book Number

393

The images in this file are photographs of the notes of the original surveys of the State of Nebraska on file in the Office of the Nebraska State Surveyor located in Lincoln, Nebraska.

The original surveys in Nebraska began in the mid 1850's and were completed in the mid 1880's. The Nebraska office of the Surveyor General was closed June 30, 1886.