General Land Office • Original Field Notes

Book Number

395

The images in this file are photographs of the notes of the original surveys of the State of Nebraska on file in the Office of the Nebraska State Surveyor located in Lincoln, Nebraska.

The original surveys in Nebraska began in the mid 1850's and were completed in the mid 1880's. The Nebraska office of the Surveyor General was closed June 30, 1886.

R. 1-4 N.
R. 15 W.
49

Field Notes of the Subdivisional Lines and Meanders of the Republican river in Township 1 North of the base Line Range 15 West of the 6th Principal Meridian Nebraska Territory as Surveyed by Samuel S Black & Moses Black, Deputy U. S. Surveyors under their Contract No 299 Dated June 11th 1863

Subdivision Commenced August 5th 1863
" Completed August 10th 1863

Re-exam. A= . compl. H & R.
D. S. Mahe
compd.

Names and duties of Assistants

Jacob Chapman	Chainman
Thos. J. Whiteside	Chainman
Johnithan Lansing	Chainman
James M. Stout	Chainman
Chas. C. Whiteside	Flagman.
Barton M. Stout	Flagman.
Francis M. Vandeventer	Cornerman.
Stephen Lansing	Cornerman.
Jerome B. Mapey	Compassman

Township 1 N. Range 15 West 6 P. M.



Township 1 N R 15 W of the 6th P.M.

Chains

To determine the proper adjustment of my Compass for Subdividing this Township I commence at the Corner to Townships 1 North of Ranges 14 and 15 West and run

North on a blank line along the East boundary of Sections 36

Variation 12° 00' East

40,00 To a point 71 lks East of the quarter Section Corner

80,05 To a point 140 lks East of the corner to Sections 25 & 36

To retrace this Line or run parallele thereto my Compass must be adjusted to a

Variation of 13° 00' East

From the Standard Corner on the Base line to Sections 35 and 36 We run

Township 1 N R 15 W of the 6th P.M.

Chs North between Sections 35 and 36
Variation 13° 00' East
8.50 A Limestone Ledge bears N.E and S.W.
19.00 A Water Course bears N.E & S.W.
40.00 Set a Limestone 18 in long 12 in wide and 4 in thick for a quarter Section Corner
80.00 Set a Limestone 18 in long 11 in wide and 5 in thick for a corner to Sections 25 26, 35 and 36,
Land High Rolling and broken prairie Soil 2nd rate

East on a random line between Sections 25 and 36
Variation 13° 00' East
40.00 Set a post for Temporary quarter Section Corner
61.00 A Brook 10 lks wide Course N 20° E A few Small Trees & brush on its banks.
79.40 Intersected the East boundary of the Township 40 lks South of the Corner to

Township 1 N R 15 W of the 6th P.M.

Chains Sections 25 and 36
from which Corner I run
West on a true line between
Sections 25 and 36
Variation 13° 17' East
39.70 Set a Limestone 14 in long 8 in wide & 5 in thick for a quarter Section corner
79.40 The Corner to Sects. 25, 26, 35 and 36
Land High Rolling prairie Soil 2nd rate
Timber on Creek Small Elm Ash & Cottonwood with undergrowth Dogwood & plum.

North between Sects. 25 and 26
Variation 13° 05' East
4.00 Set a Limestone 18 in long 12 in wide and 4 in thick for a quarter Section corner
8.00 Set a Limestone 14 in long 12 in wide and 5 in thick for a Corner to Sections 23 24 25 and 26
Land High Rolling prairie Soil good 2nd rate

Township 1 N R 15 W of the 6th P M

Chains	
	East on a random line between Sections 24 and 25
	Variation 13° 00' East
40.00	Set a post for temporary Quarter Section Corner
70.00	A Creek 10 lks wide runs North a few Small scattering trees on its banks
79.29	Intersected the East boundary of the Township 16 lks S of the Corner to Sections 24 and 25
	from which Corner I run West on a true line between Sections 24 and 25
	Variation 12° 55' East
39.64	Set a Limestone 14 in long 8 in wide and 6 in thick for a quarter Section Corner
79.29	The corner to Sections 23, 24, 25 and 26
	Land High rolling prairie Soil 2d rate
	Timber on creek Elm Ash & Cottonwood with plum brush

Township 1 N R 15 W of the 6th P M

Chains	
	North between Sections 23 and 24,
	Variation 13° 05' East
40.00	Set a Limestone 14 in long 12 in wide and 3 in thick for a quarter Section corner
80.00	Set a Limestone 14 in long 12 in wide and 3 in thick for Corner to Sections 13, 14, 23 and 24
	Land broken & bluffy Soil 3d rate
	East on a random line between Sections 13 and 24
	Variation 13.00 East
40.00	Set a post for temporary quarter Section Corner
79.49	Intersected the East boundary of the Township 80 lks North of the corner to Sections 13 and 24
	from which corner I run West on a true line between Sections 13 and 24

Township 1 N of R ~~16~~ 15 W of the 6th P M

Chains	
	Variation 12° 26' East
39.74	Set a Limestone 14 in long 12 in wide and 3 in thick for a quarter Section Corner
79.49	The corner to Sections 13 14 23 & 24 Land Hilly and broken Soil poor 2d rate
	North between Sections 13 and 14
	Variation 13° 10' East
40.00	Set a Limestone 14 in long 14 in wide and 3 in thick for a quarter Section Corner
80.00	Set a Limestone 16 in long 12 in wide and 3 in thick for a Corner to Sections 11, 12 13 and 14 Land Hilly and broken Soil 2d rate
	East on a random line between Sections 12 and 13
	Variation 13° 00' East
40.00	Set a post for temporary quarter Section Corner

Township 1 N of R 15 West of the 6 P M

68.00	Dry bed of Creek 8 lks wide runs N
79.60	Intersected the ~~N and S line~~ East boundary of the Township 85 lks North of the corner to Sections 12 & 13 from which corner I run West on a true line between Sections 12 & 13
	Variation 12° 24' East
39.80	Set a Limestone 14 in long 11 in wide and 4 in thick for a quarter Sect Corner
79.60	The corner to Sections 11 12 13 and 14 Land Verry broken Soil poor 2d rate
	North between Sections 11 and 12.
	Variation 13° 05' East
30.00	A Brook 12 lks wide Course N.E a few Cedar trees & brush on its banks
40.00	Set a Limestone 16 in long 12 in wide and 4 in thick for a quarter Sect Corner
53.00	To the right bank of a bend of the Republican River. ~~Comes from the N.W.~~

Township 1 N of R 15 West of the 6th P.M.

Chains ~~and runs Nearly~~ East.
The River bank at this point is nearly
40 feet high, perpendicular.
I set a Limestone 20 in long 12 in wide
and 4 in thick for a Meander corner to fractional
Sections 11 and 12.
As the Line Enters and follows the river
for long distance and the water being too
deep to measure accurately with a chain
I offset 8.00 Chs West. Thence I run
North 27.00 Chs thence East 8.00 To the
Right bank of the River giving the distance
in the River 27.00 Chs the river comes from
8.00 the N.N.E and runs S.S.W.
80.00 Set a Limestone, 22 in long 14 in wide
and 4 in thick for a Corner to fractional Sections
1.2.11 and 12. in a thicket of brush and
a few Scattering Trees, no trees near Enough
to mark
Land mostly rolling soil 2d rate
Timber Cedar Cottonwood & Willow, with undergrowth
Dogwood Hazel & Grape vines

Township 1 N R 16 W of the 6th P.M.

Chs
East on a random line between Sections
1 and 12
Variation 13° 15' East
11.10 The water not being to deep to prevent
accurate Chaining I measure the distance
across and find it to be 11.10 Chs
11.10 To the left bank of Republican river
by measurement I set a post for tem
porary Meander Corner
38.00 Leave brush & Small Scattering Timber bears
N.W and S.E and enter prairie
40.00 Set a post for temporary quarter Sect. Corner
44.00 To the left bank of the Republican river
~~runs N.N.E~~, Set a post for temporary
Meander Corner, As the water is not
57 to deep to prevent accurate Chaining
I measured the distance across to Island
15.00 Chs
57.00 To the left bank of An Island I set
a post for temporary meander corner

Township 1 N of R 15 W of the 6th P.M.

	Heavy Timber on Island
74.00	To the right Bank of Island Set a post for temporary Meander Corner
78.00	To the Right bank of the Republican river by Measurement Set a post for temporary Meander Corner
79.91	Intersected the East boundary of the Township at the Corner to Sections 1 and 12 from which Corner I run West on a true line between Sections 1 and 12
	Variation 15° 05' East.
1.91	Set a Limestone 17 in long 12 in wide and 4 in thick for corner to fractional Sections 1 and 12 on Right Bank of River
5.91	To the right bank of Island to fractional Sects 1 & 12 Set a post for Meander Corner, from which A Cottonwood 12 in dia bears N 10 W 14 lks dist
	A Cottonwood 8 in in dia bears S 11° E 15 lks dist
22.91	Set a post on Right bank of Island to fractional Sects 1 & 12 for Meander Corner, from which
	A Cottonwood 14 in Dia bears N 87 E 7 lks dist

Township 1 N of R 15 W of the 6th P.M.

A cotton wood 15 in Dia bears S 70 W 16 lks dist
From this corner I meandered around the Island as follows; in Section 1

Variation 12° 55' East

Chains Courses	Dist	remarks
N 78½ E	11.00	
N 75½ E	6.00	
S 85. E	5.00	
S 20 W	3.00	
S 76 W	3.40	To the corner to fractional Sects. 1 and 12
		Thence in Section 12.
S 72 W	3.00	
S 85 W	5.00	
S 77 W	17.00	
S 72 W	9.00	
S 50 W	12.00	
S 75 W	5.00	
N 45 E	7.00	
N 60 E	2.00	
N 48 E	10.00	
N 65 E	6.00	
N 80¼ E	10.55	To the corner to fractional Sections 1 and 12

Township 1 N R 15 West of the 6th P M

Chains	
	on the North and Left bank of Island,
	And place of beginning ~~Land on this~~
	Land on the Island Sandy 2d rate
	does not overflow except in very High water
	Timber Mostly Cottonwood & Ash
	with Briars Goos Berries & Grape vines
	Thence Continued West without Secs. 1 & 12.
35.91	The Left bank of Republican river
	Drove Charred Stake Set a post &
	raised a Mound of Earth with trench
	& pits as per Instructions for corner to
	fractional Sections 1 and 12
39.95	Drove Charred Stake Set post & raised
	a Mound of Earth with Trench and
	pits as per Instructions for a quarter Sec
	Corner
68.81	Set a post for corner to fractional Sections
	1 And 12 on the Left bank of River from which
	A Cottonwood 9in Dia bears S 45 West 6 lks Dist
	A Cottonwood 11in Dia bears N 81 E 16 lks Dist
79.91	The Corner to Sections 1, 2, 11 and 12
	Land Level bottom Soil 1st rate

Township 1 N R 15 W of the 6th P M

Chains	
	Timber Cottonwood Elm willow &
	Some Cedar in Section 12 with brush
	Briars and Grape vines
	August 5th 1864
	North on a random line between
	Sections 1 and 12
	Variation 12° 55' East
30.00	Leave brush and Enter Timber bears N W & E
37.00	To the Right bank of the republican River
	~~Course S E~~, Set a post for temporary
	Meander corner
	The water not being to deep to prevent
	accurate Chaining I measured the
	Distance Across with the Chain and find
	it to bee 7.00 chs wide
44.00	The Left bank of Republican River by
	Measurement Set a post for temporary
	Meander Corner
48.00	Leave Timber & Enter brush bears N W & S E
53.00	Leave brush & Enter prairie botom bears N W & S E

Township 1 N of R 15 West of the 6th P.M.

Chains	
71.00	Leave bottom prairie bears E & W & Enter bluff
80.17	Intersected the N boundary of the Township 3 lks East of the corner to Sections 1 and 2 from which corner I run South on a true line between Sects 1 & 2
	Variation 12° 56' East
36.17	Set a post with Trench for corner to fractional Sections 1 and 2 from which A cottonwood 16 in Dia bears S 68 E 112 lks Dist
	A Cottonwood 9 in Dia bears N 11 W 17 lks Dist
40.17	The point for quar. Sec. corner falls in river & cannot be established
43.17	Marked a Cottonwood Tree 12 in Dia for meander corner to fractional Sections 1 and 2 from which a Cottonwood 10 in Dia bears N 88 W 107 lks Dist
80.17	The Corner to Sections 1, 2 11 and 12
	Land mostly Level bottom Soil good Timber Cottonwood & willow with under grothe the Same Dogwood plum & Vines

Township 1 N of R 15 West of the 6th P.M.

Chs	
	North between Sections 34 and 35
	Variation 13° 00' East
40.00	Set a Limestone 18 in long 7 in wide and 7 in thick for a quarter Section corner
80.00	Set a Limestone 14 in long 12 in wide and 4 in thick for a corner to Sections 26, 27, 34 and 35,
	Land High Broken Prairie Soil Poor 2 rate
	East on a random line between Sections 26 and 35
	Variation 13° 00' East
40.00	Set a post for temporary quarter Section corner
80.05	Intersected the N and S line 27 lks North of the corner to Sections 25, 26, 35, and 36 from which corner I run West on a true line between Sections 26 and 35
	Variation 12° 48' East

Township 1 N of R 15 W of the 6th P.M.

Chains	
40.02	Set a Limestone 12 in long 8 in wide and 6 in thick for a quarter Section Corner.
80.05	The corner to Sections 26, 27, 34 and 35, Land rolling & broken prairie Soil poor 2d rate
	North between Sections 26 and 27 Variation 12° 55' East
40.00	Set a Limestone 14 in long 10 in wide & 6 in. thick for a quarter Section Corner
80.00	Set a Limestone 14 in long 12 in wide and 7 in thick for Corner to Sects. 22, 23, 26 & 27, Land very broken & bluffy Soil poor 2d rate
	East on a random line between Sections 23 and 26 Variation 12° 55' East
40.00	Set a post for temporary quarter Section Corner
80.09	Intersected the N and S line 75 lks North of the Corner to Sections 23, 24, 25

Township 1 N R 15 W of the 6th P.M.

Chs	
	and 26 from which corner I run West on a true line between Sections 23 and 26 Variation 12° 25' East
40.04	Set a Limestone 14 in long 12 in wide and 4 in thick for a quarter Sect Corner
80.09	The Corner to Sections 22, 23, 26 and 27, Land High rolling prairie Soil 2d rate
	North between Sections 22 and 23 W Variation 13° 0' East
40.00	Set a Limestone 17 in long 10 in wide & 6 in thick for a quarter Section Corner
80.00	Set a Limestone 15 in long 9 in wide and 7 in thick for a Corner to Sections 14, 15, 22 and 23, Land very rolling Soil poor 2d rate August 6th 1864
	East on a random line between Sections 14 & 23 Variation 13° 10' East,

Township 1 R 15 West of the 6th P m

Chains	
40.00	Set a post for temporary quarter Sect Corner
58.00	A Ravine bears N & S, W
80.15	Intersected The N and S line 15 lks North of the Corner to Sections 13, 14, 23 and 24 from which Corner I run West on a true line between Sections 14 and 23
	Variation 12° 54' East
40.07	Set a Limestone 16 in long 7 in wide & 5 in thick for a quarter Section corner
80.15	The Corner to Sections 14, 15, 22 and 23 Land High rolling prairie Soil 2d rate
	North between Sections 14 and 15 Variation 12° 55' East
40.00	Set a Limestone 16 in long 8 in wide and 4 in thick for a quarter Section corner
80.00	Set a Limestone 12 in long 10 in wide & 5 in thick for a Corner to Sections 10, 11, 14 & 15, Land Broken & Hilly Soil good 2d rate

Township 1 N R 15 West of the 6th P m

Chains	
	East on a random line between Sections 11 and 14 Variation 13° 00' East
40.00	Set a post for temporary quarter Section Corner
68.00	Spring branch 10 lks wide runs North
80.06	Intersected the N & S line 55 lks North of the Corner to Sections 11, 12, 13 and 14 from which corner I run West on a true line between Sections 11 and 14 Variation 12° 57' East
40.03	Set a Limestone 14 in long 12 in wide and 5 in thick for a quarter Section Corner
80.06	The Corner to Sections 10, 11, 14 and 15, Land High and Broken Soil 2d rate
	North between Sections 10 and 11, Variation 12° 57' East
40.00	Set a Limestone 15 in long 12 in wide and

Township 1 N of R15 West of the 6th P.M.

Chains

5 in thick for a quarter Section Corner
52.00 foot of Bluff Bears E & W Enter Level prairie bottom
78.00 Leave prairie bottom bearing N.E & S.W. and Enter brush & Scattering Timber
80.00 Set a Limestone 15 in long 12 in wide and 5 in thick for a Corner to Sections 2, 3, 10 and 11,
No Timber Near for bearing Trees
Land bottom Soil good upland poor 2d rate
Timber Small Cottonwood & Willow Undergrowth plum and Vines

East on a random line between Sections 2 and 11
Variation 12° 55' East
7.00 Leave brush and Small Timber bears N.E. & S.W.
4 and Enter prairie bottom
40.00 Set a post for temporary quarter Section corner

Township 1 N R15 W of the 6th P.M.

Chains

63.00 Leave prairie bears N.W. and S.E. and Enter Brush & Small Scattering Timber
79.87 Intersected the N. and S. line 13 lks South of the Corner to Sections 1, 2, 11 and 12 from which Corner I run West on a true line between Sections 2 and 11
Variation 12° 01' East
39.88 Set a Limestone 17 in long 12 in wide and 4 in thick for a quarter Section Corner
79.87 ~~The~~ Corner to Sections 2, 3, 10 and 11,
Land Level bottom Soil good for Cultivation
Timber Scattering Small and inferior Cottonwood & Willow with brush Dogwood plum Grape vines & Green Briars

---

North on a random line between Sects. 2 & 3
Variation 15° 0' East

Township 1 N of R 15 West of the 6th P.M.

Chains	
4,00	To the Right bank of the Republican River Set a post for temporary Meander Corner to fractional Sects. 2 and 3,
26	The water not being to deep to prevent accurate Measurement I proceed to Chain across & find the river to be 2,2,60 Chs wide ~~by measurement~~
26,60	Left bank of River by Measurement Set a post for temporary Meander corner to fractional Sections 2 and 3 Enter Heavy Timber on Left bank
40,00	Set a post for temporary quarter Section Corner
62,00	Leave bottom and brush and Timber bears E & W & Enter High rolling prairie bears E & W
80,11	Intersect the N boundary of the Township 5 lks East of the Corner to Sections 2 and 3 from which Corner I run Section a true line between Sects. 2 and 3,

Variation 13° 02' East

Township 1 N R 15 W of the 6 P.M.

Chs.	
40,11	Set a post with Trench for a quarter Section corner from which An Elm 12 in Dia bears N 86½ E 31 lks Dist A Cottonwood 40 in Dia bears N 77 W 41 lks Dist
53,51	Set a post with trench for Meander Corner (on Left bank of River) to Sections 2 and 3 from which An Elm 12 in Dia bears N 27° W 112 lks Dist No other trees near to mark
76,11	Set a post with trench for meander Corner to fractional Sections 2 and 3 on the Right bank of the Republican River
80,11	The corner to Sections 2, 3, 10 and 11, Land Mostly Level bottom Soil 1st rate upland gently rolling Soil good Timber Elm Cottonwood Willow Box Elder with undergroth Dogwood plum and Grape vines

Township 1 N R 15 W of the 6 P M

Chains

North between Sections 33 and 34
Variation 13° 00' East

40,00 Set a Limestone 20 in long 12 in wide and 3 in thick for a quarter Section Corner

80,00 Set a Limestone 18 in long 12 in wide and 4 in thick for a ~~quarter~~ Corner to Sections 27, 28, 33 and 34.

Land High rolling prairie Soil good

East on a Random line between Sections 27 and 34
Variation 13° 30' East

24,00 A Brook 10 lks wide 3 in. water runs N

40,00 Set a post for temporary quarter Section Corner

80,10 Intersected the N and S line 30 lks South of the Corner to Sections 26, 27, 34 and 35 from which corner I run West on a true line between Sect. 27 and 34
Variation 13° 43' East

Township 1 N R ~~16~~ 15 West of the 6th P M

Chains

40,05 Set a Limestone 12 in long 8 in wide and 6 in thick for a quarter Section Corner

80,10 The Corner to Sections 27, 28, 33 and 34 Land hilly and Broken Soil poor 2nd rate

---

North between Sections 27 and 28
Variation 12° 55' East

29,50 A Creek 20 lks wide runs N. E a few Scattering Trees & belt of brush on Each bank

40,00 Set a Limestone 16 in long 8 in wide and 4 in thick for a quarter Sect Corner

45,00 Same Creek 20 lks wide runs N. W. a narrow belt of Small Timber on Each bank

59,00 Same Creek 20 lks wide runs N. E. a few brush on banks

72,00 Same Creek 20 lks wide runs N. W. a few Small trees on its banks

80,00 Set a Limestone 24 in long 8 in wide and

Township 1 N R 15 West

Chains	
	6 in thick for a Corner to Sections 21, 22, 27 and 28,
	Land High & rolling Soil 2d rate
	Timber on Creek Small Cottonwood Elm and ash with brush Plum and Vines
	East on a random line between Sections 22 and 27
	Variation 13° 00' East
40,00	Set a post for temporary quarter Section Corner
80,04	Intersected the N and S line 9 lks South of the Corner to Sections 22, 23, 26, and 27 from which Corner I run West on a true line between Sections 22 and 27
	Variation 13° 04' East
40,02	Set a Limestone 18 in long 10 in wide and 8 in thick for a quarter Section Corner

Township 1 N R 15 W of the 6th P M

Chains	
80,04	The Corner to Sections 21, 22, 27 and 28,
	Land High rolling prairie Soil 2d rate
	North between Sections 21 and 22
	Variation 13° 05' East
4,00	Same Creek 25 lks wide runs N.E a few Small brush on its banks –
40,00	Set a Limestone 18 in long 12 in wide and 5 in thick for a quarter Section Corner
80,00	Set a Limestone 24 in long 12 in wide and 8 in thick for a Corner to Sections 15, 16, 21 and 22,
	Land Broken with Limestone bluffs Soil 2d rate
	Brush on Creek Dogwood plum & Grape Vines
	East on a random line between Sections 15 and 22
	Variation 13° 30' East,

Township 14 of R 15 West of the 6th P M

Chains	
18,00	Enter brush and Small Timber bears N & S
19,20	A Creek 25 lks wide runs Nearly North
20,00	Leave Timber and brush bears N, & S & Enter Rolling prairie
40,00	Set a post for temporary quarter Section Corner
80,13	Intersected the E & W line 30 lks North of the Corner to Sections 14, 15 22 & 23 from which Corner I run West on a true line between Sects 15 and 22
	Variation 13° 47' East
40,06	Set a Limestone 18 in long 11 in wide & 3 in thick for a quarter Section Corner
80,13	The Corner to Sections 15, 16, 21 and 22, Land High & rolling Soil 2d rate Timber Small Elm & Cottonwood
	August 7th 1865
	North between Sections 15 and 16
	Variation 13° 00' East.
40,00	Set a Limestone 18 in long 12 in wide & 10 in

Township 14 R 15 West of the 6th P M

	in thick for a quarter Section Corner
76,00	A Creek 30 lks wide runs N. W. No Timber at crossing
80,00	Set a Limestone 24 in long 15 in wide and 4 in thick for a Corner to Sects 9, 10, 15 and 16 Land High rolling prairie Soil 2d rate
	East on a standard line between Sections 10 and 15
	Variation 13° 00' East,
40,00	Set a post for temporary quarter Section Corner
79,80	intersected the E & W line 80 lks South of the Corner to Sections 10, 11, 14 and 15 from which Corner I run West on a true line between Sections 10 & 15
	Variation 13° 34' East
39,90	Set a Limestone 17 in long 11 in wide and 3 in thick for a quarter Section Corner
79,80	The corner to Sections 9, 10, 15 and 16 Land rolling prairie Soil 2d rate

Township 1 N R 15 W of the 6th P M

Chains	
	North between Sections 9 and 10
	Variation 15° 00' East
8.00	Enter Creek 30 lks wide runs North Comes from S.W.
30.00	Leave Creek 30 lks wide runs N.W. a narrow belt of Timber on its banks
40.00	Set a Lime Stone 18 in long 12 in wide and 4 in thick for a quarter Section corner
41.00	Same creek runs N.E 25 lks wide & few Scattering trees on its banks a cedar grove East of the Line 2.00 chs
53.00	Leave bluff 80 feet Height perpendicular and Enter bottom bears E & W
80.00	Set a Limestone 18 in long 12 in wide and 10 in thick for a Corner to Sections 3, 4, 9 and 10
	Land Broken and bluffy Except the 27 chs North Soil poor 2d rate bottom Soil good
	Timber Elm Ash and Cedar

Township 1 N R 15 W of the 6th P M

Chains	
	East on a random line between Sections 3 And 10
	Variation 15° 00' East
21.00	Leave prairie bears N.E and S.W & Enter Timber
25.00	To the right bank of the Republican River Set a post for temporary Meander Corner to fractional Sections 3 and 10 The water being Shallow I measured across the river with the Chain and find the distance to be 9.00 chs wide added
34.00	To the left bank of the Republican River Set a post for temporary meander Corner to fractional Sections 3 and 10
35.70	Leave Timber bears N.E and S.W and Enter prairie bottom
40.00	Set a post for temporary quarter Section Corner
67.00	Leave prairie bears N.E & S.W and Enter Timber

Township 1 N R 15 W of the 6th P M

Chs	
70.60	To the Left bank of the Republican River ~~course N.E.~~
	Set a post for temporary Meander Corner to fractional Sections 3 and 10
	The water Not being to deep to prevent Chaining across I proceed and find the distance to be 7.40 Chs to the left bank added to 70.60 Chs makes
78.00	the Right bank by measurement I Set a post for temporary Meander corner to fractional Sections 3 and 10
80.00	Intersected the N and S line 6 lks North of the corner to Sections 2, 3, 10 and 11. from which corner I run 2
	West on a true line between Sections 3 and 10
	Variation ~~13° 00'~~ 12° 57' E East
2.00	Set a Lime Stone 14 in long 12 in wide and 5 in thick for a Meander corner to fractional Sections 3 and 10 on the Right bank of the Republican River from which a Willow 8 in Dia bears S 25 W 7 lks Dist no other Trees near to mark

Township 1 N of R 15 W of the 6th P M

Chains	
9.40	Set a Limestone 16 in long 12 in wide and 3 in thick for Meander Corner to fractional Sections 3 and 10 on the Left bank of the River From which a Cottonwood 12 in Dia bears N 2° W 11 lks Dist
	No other trees near to mark.
40.00	Set a Limestone 18 in long 14 in wide and 3 in thick for a quarter Section corner From which A Cottonwood 18 in Dia bears S 7° West 2.70 lks Dist
	No other Trees near to mark
46.00	Set a post with Trench for Meander Corner to fractional Sections 3 and 10 on the Left bank of the Republican River from which A Cottonwood 24 in Dia bears S 12 W 40 lks Dist
	A Cottonwood 10 in Dia bears N 62 E 29 lks Dist
55.00	Set a post with Trench for Meander Corner to fractional Sections 3 and 10 on the Right bank of the Republican River from which A Willow 8 in Dia bears N 40 E 21 lks Dist

Township 1 N R 15 W of the 6th P M

Chains

No other trees near to mark

80.00 The corner to Sections 3, 4, 9 and 10,
Land level bottom Soil good
Timber Cottonwood Elm and willow
with undergrowth Dogwood plum & Vines
There are 3 groves of Cedar in the Bluffs
in Section 10 South of quarter Sect Corn

North on a random line between
Sections 3 and 4
Variation 12° 55' East

40.00 Set a post for temporary quarter Section corner
there is some scattering trees on this bottom
in Sections 3 and 4
leave prairie bottom
41.00 Enter Hazel and Dogwood brush bears E & W
leave Bottom
50.00 Enter Cottonwood Timber bears E & W
56.74 To the Right bank of the Republican
River Set a post for temporary Meander
Corner to fractional Sections 3 and 4
As the water is shallow I measured

Township 1 N R 15 W of the 6th P M

Chs

the Distance across the River with a
Chain and find it to be 6.00 chs added
to 56.74 chs gives

62.74 To the Left bank Set a post for temp
orary Meander Corner to fractional
Sections 3 and 4 on bluff Bank
73.00 A Creek 30 lks wide, flows S.W. a narrow belt of timber on bank
80.00 Intersected the N boundary of the
Township 7 lks West of the corner
to Sections 3 and 4 from which corner I run
South on a true line between Sections
3 and 4
Variation 12° 52' East

17.26 Set a Limestone 18 in long 12 in wide
and 3 in thick for a Corner to
fractional Sections 3 and 4 on the
Left bank of Republican River

23.26 Set a Limestone 18 in long 9 in wide and
4 in thick for a Meander corner
to fractional Sections 3 and 4 on
the Right bank of Republican River

Township 1 N R 15 West of the 6th P M

Chains	
	from which a Cottonwood 14 in Dia bears N 89° W 6 lks Dist
	A Cottonwood 7 in Dia bears S 60° E 14 lks Dist
40.00	Set a Limestone 16 in long 12 in wide and 3 in thick for a quarter Section corner
80.00	The corner to Sections 3, 4, 9 and 10, Land mostly Level bottom rather Sandy Soil good 2nd rate Subject to overflow in Verry High water, Timber Cottonwood and Willow with brush plum Hazel Dogwood & Grape vines

North between Sections 32 and 33
Variation 13° 10' East

40.00	Set a Limestone 14 in long 7 in wide and 6 in thick for a quarter Section corner
80.00	Set a Limestone 16 in long 12 in wide and 6 in thick for a corner to Sections 28 29 32 and 33

Township 1 N of R 15 West of the 6th P M

Chains	
	Land High rolling prairie Soil 2nd rate
	East on a random line between Sections 28 and 33 Variation 13° 30' East
40.00	Set a post for temporary quarter Section Corner
60.00	A creek 15 lks wide runs N 25° E a few brush on its banks
79.58	Intersected the N and S line 30 lks North of the corner to Sections 27 28 33 and 34 from which Corner I run 7 West on a true line between Sections 28 and 33 ~~Variation~~ Variation 13° 17' East
39.99	Set a Limestone 18 in long 10 in wide and 6 in thick for a quarter Section Corner
79.98	The corner to Sections 28, 29 32 and 33, Land High rolling prairie Soil good 2nd rate Brush Dogwood & Vines

Township 1 N R 15 W of the 6th P M

Chains

North between Sections 28 and 29.
Variation 13° 00' East

40.00 Set a Limestone 14 in long 12 in wide and 6 in thick for a quarter Section Corner

80.00 Set a Limestone 18 in long 12 in wide and 6 in thick for a Corner to Sections 21, 22, 27 and 28

Land High rolling prairie Soil good

East on a random line between Sections 21 and 28
Variation 13° 00' East

40.00 Set a post for temporary quarter Section Corner

77.00 A Creek 25 lks wide runs N Soon N. E a few Scattering trees on its banks

80.09 Intersected the N and S line 56 lks North of the Corner to Sections 21, 22, 27 & 28, from which Corner I run West on a true line between Sections

Township 1 N R 15 West of the 6th P M

21 and 28
Variation 12° 36' East

40.04 Set a Limestone 20 in long 12 in wide and 6 in thick for a quarter Section Corner

80.09 The Corner to Sections 20, 21, 28 and 29
Land Hilly and broken Soil 2d rate
Timber on creek Small Elm and Ash with Dogwood & plum brush

North between Sections 20 and 21
Variation 13° 00' East

40.00 Set a Limestone 14 in long 12 in wide and 3 in thick for a quarter Section Corner

80.00 Set a Limestone 18 in long 15 in wide and 4 in thick for a Corner to Sections 16, 17, 20 and 21
Land Broken prairie soil poor 2d rate

East on a random line between Sections 16 and 21
Variation 13° 00' East

Township 1 N R 15 West of the 6th P M

Chains

40.00 Set a post for temporary quarter Section Corner

80.50 Intersected the N and S line 19 lks North of the Corner to Sections 15, 16, 21 and 22 from which corner I run West on a true line between Sections 16 and 21

Variation 12° 35' East

40.25 Set a Limestone 14 in long 12 in wide & 5 in thick for a quarter Section Corner

80.50 The Corner to Sections 16, 17, 20 and 21, Land High rolling prairie Soil 2d rate

---

North between Sections 16 and 17

Variation 12° 50' East

40.00 Set a Limestone 14 in long 12 in wide & 4 in thick for a quarter Section corner

80.00 Set a Limestone 20 in long 15 in wide and and 12 in thick for corner to Sections 8, 9, 16 and 17

Township 1 N R 15 West of the 6th P M

Chains

Land High rolling and Dry prairie Soil poor 2d rate

August 8th 1863

East on a random between Sections 9 and 16

Variation 13° 00' East

40.00 Set a post for temporary quarter Section corner

76.80 A Creek 30 lks wide runs North 5 on N.E

79.97 Intersected the N and S line 47 lks N of the corner to Sections 9, 10, 15 and 16, from which corner I run West on a true line between Sections 9 and 16

Variation 12° 40' East

39.98 Set a Limestone 17 in long 11 in wide and 4 in thick for a quarter Section corner

79.97 The Corner to Sections ~~9, 10, 15 and 16,~~ 8, 9, 16 & 17, Land High rolling prairie Soil 2 rate

---

+

Township 1 N R 16 West of the 6th P.M.

Chains

North between Sections 8 and 9
Variation 13° 00' East

40.00 Set a Limestone 18 in long 14 in wide and 4 in thick for a quarter Sect. Corner

48.20 To the Right bank of Republican River Set a Limestone 16 in long 12 in wide and 4 in thick for a Meander corner to fractional Sections 8 and 9 on High Bluff Bank bearing E & W A Cedar gulch 3 chs E of Line bears N & S

54.20 As the water is Shallow I measured the Distance across the River with a Chain and find it to be 6.00 chs wide on the Line

54.20 The Left bank of the Republican River by Measurement. Entry brush & timber I Set a Limestone 18 in long 12 in wide and 3 in thick for a ~~for~~ Meander Corner to fractional Sections 8 and 9. from which a Cottonwood 14 in. diam. bears S. 66° W. dist 7 lks — a Cottonwood 10 in. diam. bears N. 70° E. 18 lks dist =

bears E & W

Township 1 N R 15 W of the 6th P.M.

Chs

~~A Cottonwood 14 in Dia bears S 66 W 7 lks dist~~
~~A Cottonwood 10 in Dia bears N 70 E 18 lks dist~~

60.00 Leave Timber bears N.E and S.W and Enter prairie bottom

80.00 Set a Limestone 16 in long 12 in wide and 3 in thick for corner to Sections 4, 5, 8 and 9,
Land upland broken Soil poor 2nd rate bottom Rich Soil
Timber Cottonwood Willow & Cedar

East on a random line between Sections 4 and 9
Variation 12° 45' East

1,6.00 A Heavy body of Timber 4.00 chs N of line bears N and E

16.10 To the Left bank of Republican River ~~Set~~ a post for temporary Meander Corner to fractional Sections 4 and 9.
The water being Shallow I measured the Distance across the River with a Chain and find it to be 6.40 chs wide

24.50 To the right bank of the River Set a

Chs

Post for temporary Meander corner
to fractional Sections 4 and 9
30,00 Enter Thicket of brush & S Callering Timber
Leave brush & Timber bears N & S. W & Enter prairie
40,00 Set a post for temporary Quarter
Section corner
80,04 Intersected the N and S line 7 lks South
of the Corner to Sections 3, 4, 9 and 10,
from which Corner I run
West on a true line between Sections
4 and 9

Variation 12° 48' East

40,02 Set a Limestone 20 in long 18 in wide
and 4 in thick for a quarter Section
Corner
55,54 Set a post with Trench for Meander Corner to fractional Sections 4 & 9 from which
A Cottonwood 12 in bears S 27 W 2,71 lks Dist
No other Trees near to Mark,
61,94 Marked a Lone Elm 4 in Dia for Meander
Corner to fractional Sections 4 and 9 on
the Left bank of Republican river

from which
An Elm 8 in Dia bears North 1,97 lks dist
No other trees near to Mark
80,04 The corner to Sections 4, 5, 8 & 9,
Land Level bottom Soil 1st rate
Timber Elm Cottonwood Bot Elder and
willow with brush Dogwood willow & Grape
Vines

North on a Random line between
Sections 4 and 5

Variation 12° 55' East

18,00 Leave Dry prairie bottom bears N.E. & S.W.
and Enter Swamp & Thicket of Brush
35,00 Leave Swamp bears N.W. and S.E. and Enter prairie bottom
40,00 Set a post for temporary quarter Section
Corner
52,50 Leave bottom bears E & W and Ascend gentle
slope
79,40 I intersected the N boundary of the

Township 1 N R 15 West of the 6th P M

Chs

Township 28 lks East of the corner to Sections 4 and 5 from which Corner I run
South on a true line between Sections 4 and 5
Variation 13° 07' East

39,40 Set a Limestone 18 in long 14 in wide And 4 in thick for a quarter Section corner

79,40 The Corner to Sections 4, 5, 8 and 9, Sande Level rather Swampy in cent of Section Soil rich to
Brush Willow Dogwood and Sumpflag

Township 1 N R 15 W of the 6th P M

Chains

North between Sections 31 and 32
Variation 13° 00' East

40,00 Set a Limestone 18 in long 12 in wide and 6 in thick for a quarter Section corner

80,00 Set a Lime stone 12 in long 12 in wide & 8 in thick for corner to Sections 29 30 31 and 32
Land High rolling prairie Soil 2d rate

East on a random line between Sections 29 and 32
Variation 13° 00' East

40,00 Set a post for temporary quarter Section

79,32 Intersected the N and S line 75 lks South of the corner to Sections 28, 29, 32, and 33 from which corner I run West on a true line between Sections 29 and 32
Variation 13° 32' East

39,66 Set a Limestone 18 in long 12 in wide

Township 18 N R 15 W of the 6th P M

Chs. and 3 in thick for a quarter Section Corner
79,52 The corner to Sections 29, 30, 31 and 32,
Land High rolling & broken prairie Soil 2nd rate

West on a random line between
Sections 30 and 31
Variation 13° 00' East
40,00 Set a post for temporary quarter Section
Corner
80,32 Intersected the West boundary of the
Township 7 lks N of the Corner to Sects
30 and 31 from which Corner I run
East on a true line between Sections
30 and 31
Variation 13° 03' East
40,32 Set a Limestone 18 in long 14 in wide
and 4 in thick for a quarter Section
Corner
80,32 The Corner to Sections 29, 30, 31 and 32,
Land High Dry & broken prairie Soil Good

Township 18 N R 15 W of the 6th P M

Chains
North between Sections 29 and 30
Variation 13° 05' East
40,00 Set a Limestone 18 in long 14 in
wide and 4 in thick for a quarter
Section Corner
80,00 Set a Limestone 21 in long 11 in wide
and 4 in thick for a corner to
Sections 19, 20, 29 and 30.
Land High Dry and broken prairie
Soil poor 2d rate

East on a random line between
Sections 20 & 29
Variation 12° 55' East
40,00 Set a post for temporary quarter Section
Corner
80,00 I intersected the N and S line
34 lks South of the Corner to Sections
20, 21, 28 and 29, from which Corner I run

Township 1 N R 15 W of the 6 p m

West on a true line between Sections 20 and 29

Variation 13° 10' East

40.00 Set a Limestone 18 in long 16 in wide and 4 in thick for a quarter Section Corner

80.00 The Corner to Sections 19, 20, 29 and 30, Land High rolling prairie Soil 2d rate

---

~~East~~ West on a random line between Sections 19 and 30

Variation 12° 35' East

40.00 Set a post for temporary quarter Section Corner

80.20 Intersected the ~~N and S line~~ West boundary of the Township 13 lks N of the Corner to Sections 19 and 30 from which Corner I run East on a true line between Sections 19 and 30

Township 1 N R 15 W of the 6th P M

Chains

Variation 13° 01' East

40.20 Set a limestone 18 in long 12 in wide and 6 in thick for a quarter Section Corner

80.20 The Corner to Sections 19, 20, 29 and 30, Land High Broken prairie Soil 2d rate

---

North between Sections 19 and 20

Variation 13° 05' East

40.00 Set a Limestone 18 in long 8 in wide and 4 in thick for a quarter Section corner

80.00 Set a Limestone 14 in long 12 in wide and 4 in thick for a Corner to Sections 17, 18, 19 and 20 Land High Dry & Broken prairie Soil poor 2d rate

August 9th 1863

East on a random line between Sections 17 and 20

Variation 13° 05' East

40.00 Set a post for temporary quarter

Township 1 N R 15 W of the 6th P M

Chains	Section Corner
79.85	Intersected the N and S line 20 lks South of the corner to Sections 16, 17, 20 and 21 from which corner I run West on a true line between Sections 17 and 20
	Variation 13° 14' East
39.92	Set a Limestone 18 in long 8 in wide and 6 in thick for a quarter Section Corner
79.85	The corner to Sections 17, 18, 19 & 20, Land High rolling prairie Soil 2d rate
	West on a random line between Sections 17 and 18
	Variation 13° 00' East
40.00	Set a post for temporary quarter Section Corner
80.06	Intersected the West boundary of the Township 13 lks South of the Corner to Sections 18 and 19 from which Corner I run East on a true line between Sections 18 and 19

Township 1 N R 15 W of the 6th P M

	Variation 12° 54' East
40.06	Set a Limestone 18 in long 9 in wide & 6 in thick for a quarter Section Corner
80.06	The Corner to Sections 17, 18, 19 and 20, Land Broken & bluffy Soil poor 2d rate
	North between Sections 17 and 18, Variation 12° 54' East
40.00	Set a Limestone 17 in long 12 in wide and 3 in thick for a quarter Section Corner
80.00	Set a Limestone 14 in long 12 in wide and 8 in thick for a Corner to Sections 7, 8, 17 and 18, Land High rolling prairie Soil 2d rate
	East on a random line between Sections 8 and 17 Variation 13.10 East
40.00	Set a Post for temporary quarter Section Corner
79.90	Intersected the N and S line

Township 1 N R 15 W of the 6th P.M.

Chains

10 lks S of the Corner to Sections 8, 9, 16 and 17, from which Corner A run West on a true line between Sections 8 and 17.

Variation 13° 14' East

39.95 Set a limestone 16 in long 12 in wide and 4 in thick for a quarter Section Corner

79.90 The Corner to Sections 7, 8, 17 and 18, Land High rolling prairie Soil 2nd rate good

---

West on a random line between Sections 7 and 18

Variation 13° 00' East

12.00 Leave Upland bears N 75 E & S 80 W and Enter Level prairie bottom

40.00 Set a post for temporary quarter Section Corner

80.12 Intersected the West boundary of the Township 30 lks South of the Corner to

Township 1 N R 15 W of the 6th P.M.

Sections 7 and 18 from which Corner A run East on a true line between Sections 7 and 18

Variation 12° 47' East

40.12 Set a limestone 17 in long 13 in wide & 4 in thick for a Quarter Sect. Corner

80.12 The Corner to Sections 7, 8, 17 and 18, Land Bottom prairie Soil 1st rate

---

North between Sections 7 and 8

Variation 12° 55' East

7.00 Leave bluff, bears N.E. & S.W. and Enter prairie bottom

40.00 Set a limestone 12 in long 9 in wide and 8 in thick for a quarter Section Corner

46.00 Leave prairie and Enter Timber bears N.W. and S.E.

51.00 To the Right bank of the Republican River Course S.E. Set a Limestone 18 in long 12 in wide and 6 in thick for

Township 1 N R 15 W of the 6th P.M.

Chains

A Meander Corner to fractional Sections
7 and 8 from which
A Cottonwood 12 in Dia bears N 80 W 10 lks dist
No other trees near to mark
The water not being to deep to prevent
accurate measurement I chained
across the River and find the Distance
to be 1450 lks added to 51 lks gives
62.50 The left bank of the Republican river
by measurement Set a Limestone
18 in long 14 in wide and 4 in thick for
Meander Corner to fractional Sections
7 and 8 on prairie bottom Land Timber
above and below the crossing
80.00 Set a Limestone 15 in long 12 in wide and
6 in thick for Corner to fractional Sections 5, 6, 7 and 8,
Land level Bottom Soil good 1st rate
Timber Elm Cottonwood & Willow
With brush Dogwood and Willow

Township 1 N R 15 W of the 6th P.M.

Chains

East on a random line between
Sections 5 and 8.
Variation 12° 50' East
18.00 Leave prairie bottom and Enter Thicket
of Brush and Swamp 6 in water & Marshy
Bears N. W and S. 60. E
24.00 Set a post for temporary quarter Section
Corner
57.00 Leave Swamp and brush bears N. E & S. W.
& Enter prairie bottom
77.98 Intersected the N and S Line
15 lks S of the Corner to Sects. 4 5 8 and 9
from which Corner I run
West on a true Line between Sections
5 and 8
Variation 12° 56' East
39.99 Set a Limestone 16 in long 11 in wide and 4
in thick in Swamp for quarter Sect Corner
79.98 The Corner to Sections 5, 6, 7 and 8,
Land Level Middle portions Swampy

Township 1 N R 15 W of the 6th P M

Chains Soil rich to wet for Cultivation
Undergrowth Dogwood & Willow

West on a true line between
Sections 6 and 7
Variation 12° 56' East

40.00 Set a post for temporary quarter Section
Corner

49.75 To the ~~Left~~ Bank of Republican river runs
S 70 E W few Scattering trees on its bank &
Set a post for temporary Meander Corn
to fractional Sections 6 & 7

The Water being Shallow & Measured the
distance across the River with the Chain
and find it to be 10.25 Chs wide which added
to 49.75 gives

60.00 To the Right bank of the Republican
Set a post for temporary Meander
Corner to fractional Sections 6 & 7

75.00 Leave brush and Scattering Trees bears S E & N
& Enter Level prairie bottom

Township 1 N R 15 W of the 6th P M

Chains

80.00 Intersected the W boundary of the Township
21 lks N of the Corner to Sections 6 & 7
from which Corner I run
East on a true line between
Sections 6 and 7 ?
Variation 12° 05' East

20.00 Set a Limestone 16 in long 12 in wide
and 4 in thick for a Meander
Corner to fractional Sections 6 and 7
No timber near to mark

30.25 Set a Limestone on left bank of the
Republican river for meander Corner to fra
ctional Sections 6 & 7 from which
a Cottonwood 10 in bears S 82 E 6 lks dist
no other tree near to mark.

40.00 Set a Limestone 16 in long 7 in wide and
7 in thick for quarter Section Corner

86.00 The Corner to Sections 5, 6, 7 and 8.
Land level bottom Soil good
Timber Cottonwood and Willow with brush
& Grape vines

Township 1 N R 15 W

Ch's

North on a random line between
Sections 5 and 6
Variation 13° 0' East
16,50 Leave prairie bears N E & S W & Enter
Swamp & Thicket of brush
40,00 Set a post for temporary quarter
Section Corner
~~44,50~~ Leave Swamp & brush bears E & W
55,00 Leave to Extend 20 Chs West of line
Leave bottom & Enter bluff bears E & W
79,77 Intersected the N boundary of the
17 Chs West of the Corner to Sections 5 & 6
from which Corner I run
South on a true line between
Sections 5 & 6
Variation 12° 55' East

39,77 Set a Limestone 18 in long 12 in wide & 6 in thick
for a quarter Section Corner
79,77 The Corner to Sections 5, 6, 7 and 8
I and Level the Center of the Section

Marshy & Swampy Soil good
to wet for tillage
Brush Dogwood & Willow
August 10th 1865.

This Township has a fair proportion of good
bottom Land Soil good There is a Swamp
in the N. W part of the Township which
which is to wet for cultivation. There is a
fair proportion of Timber on the Republican
river Sufficient for fuel and farming
purposes The Uplands in the South part
of the Township are very broken to rough
for cultivation but fair for grazing
There are creeks running through the
Township which affords plenty of Stock
water
The Timber in this Township is Elm Ash willow
Cottonwood and Willow with Undergrowth Dogwood
willow plum & Vines of fair quality

List of Names

A List of the Names of the individuals Employed to assist in running Measuring or Marking the Lines and Corners described in the foregoing field notts of Township No. 1 North of the base Line Range 15 West of the 6th principal Meridian Territory of Nebraska, Showing the respective Capacities in which they acted

Jacob Chapman	Chainman
Thomas J Whitesides	Chainman
Johnathan Lanning	Chainman
James M Stout	Chainman
Charles C Whitesides	Flagman
Barton W Stout	Flagman
Francis M Vandeventer	Cornerman
Stephen Lanning	Cornerman
Jerome B Massey	Compassman

Field Notts of the Remeanders of the Republican River in Township 1 North of the Base line of Range 15 West of the 6th Principal Meridian as Surveyed by Samuel S Black & Moses Black under their Contract No 299 Dated June 11. 1863

Under Special instructions from the Surveyor Generals Office Dated February 19th 1864

Meanders Commenced March 21 1864
" Completed March 25 1864

Township 1 N of R 15 West of the 6th P.M.

Names and duties of Assistants		Courses	Dist	Remarks
Stephen Lanning	Chainman			Meanders of the Left bank of the Republican River through the Township
Charles Wilson	Chainman			Begin at the corner to fractional Sections 1 and 6 in the West boundary of the Township and on the Left bank of the river; and run thence down Stream with the Meanders of the Left bank of Said river in fraction al Section 6, as follows
Samuel Glen	Flagman			Variation 12° 55' East
F. T. Glen	Axman	N 76 E	2.00	Leave bottom & Timber bears West & Enter
Andrew Angell	Compassman	N 87 E	9.00	river bluff
		S 75 E	9.00	Leave River bluff bears East & Enter Level bottom
		S 57 E	10.00	Covered with brush & Small Timber bordering on the river { The mouth of a Creek 50 lks wide bears at
		S 30 E	10.00	at 4.00 Leave belt of Timber on River runs out to a point
		South	6.00	
		S 5 W	2.00	
		S 27½ W	3.00	Leave prairie bottom & Enter A narrow belt of
		S 19.00 W	10.00	Timber on banks of River

Township 1 N R 15 W of the 6th P M

Course	Dist	Remarks
S17E	6,75	To the Corner to fractional Sections 6 and 7
		Thence in Section 7
S75½E	8,00	
S82½E	7,00	
S80½E	8,50	
S88½E	6,00	
S70,30E	12,00	at 6.00 Leave bet of Timber & Enter prairie bottom
S45¾E	13,50	To the Corner to fractional Sections 7 and 8
		Thence in Section 8
S46E	3,50	at 50 lks in this course
S30¼E	24,70	At 1 Ch Enter Timber bears East
S54E	9,00	
S64½E	6,00	~~To head of Small Island in river Timber on N~~
N83E	9,00	~~foot of Island~~
N67E	10,00	Timber good 3 Chs wide
N58½E	6,00	
N56½E	14,00	

Township 1 N R 15 W of the 6th P M

Courses	Dist	Remarks
N66½E	19,00	To the Corner to fractional Sections 8 and 9
		Thence in Section 9.
N54E	7,00	
N31E	15,00	
N25E	6,00	Leave Timber & Enter prairie bottom bears S.W.
N35½E	4,00	To the Corner to fractional Sections 4 and 9 March 21st 1864
		Thence in Section 4
N30E	4,00	
N47E	6,00	At 3.00 Leave Prairie & Enter Timber bears W.
N43½E	5,00	
N45E	22,00	~~8.00 Head of Small Island with Timber on it~~
N30E	26,00	~~3.00 foot of Island about 1/4 of an acre of Land in it~~
N44E	8,50	at 1.00 A Small brook 10 lks wide bears West prairie
N61E	10,00	8.00 Leave bottom & Timber bears West Enter High
N72E	4,00	The mouth of Creek 40 lks wide bears North a few Trees on its banks
N74E	5,75	To the Corner to fractional Sections 3 and 4

Township 1 N R 15 W of the 6th P. M.

Courses	Dist	Remarks
		Thence in Section 3
N 64 E	3.00	
S 88 E	8.00	
S 76½ E	8.00	Leave bluff bears E & Enter prairie bottom
S 58 E	12.00	at 4.00 mouth of Small brook 20 lk bears North a few Trees on its banks
S 42 E	13.00	
S 30 E	8.00	Leave prairie bottom bears E & Enter brush some scattering trees
S 11 E	9.00	
South	15.00	
S 22½ W	11.00	
S 45 W	7.00	To the corner to fractional Sections 3 and 10
		Thence in Sections 10
S 45 W	3.00	
S 63 W	6.00	
S 32½ W	7.00	
S 11½ W	9.00	Timber good 3 chs wide
S 30 E	8.00	
S 77½ E	6.00	
N 77½ E	8.00	
N 69½ E	8.00	

Township 1 N R 15 W of the 6th P. M.

Courses	Dist	Remarks
N 58½ E	12.00	
N 49½ E	11.00	
N 32½ E	11.00	To Meander Corner to fractional Sections 3 and 10
		Thence in Sections 3
N 32½ E	8.00	
N 20 E	9.00	Timber heavy bears North
N 6 E	9.00	
N 22 E	2.00	To the Corner to fractional Sections 2 and 3
		Thence in Section 2
N 22 E	17.00	
N 18¼ E	9.00	
N 32 E	6.00	
N 48 E	13.00	Leave Timber & brush and bottom land bears West & Enter bluff
N 82 E	11.00	
S 83 E	13.00	
S 71 E	11.00	at 5.00 leave bluff bears East Enter bottom
S 65½ E	9.00	land & Scattering Cottonwood Timber
S 53 E	11.00	
S 46 E	9.50	To the Corner to fractional Sections 1 and 2

Township 1 N R 15 W of the 6th P M

Courses	Dist	Remarks March 22d 1864
		Thence in Section 1.
S46 E	11,00	
S43½ E	12,00	
S21 E	6,00	Leave Timber & Enter prairie Timber runs out to a
S3 E	6,00	point
S13 W	7,00	Enter brush & Sattering Timber bears East
S27 W	6,00	
S38 W	5,30	To the Corner to fractional Sections 1 And 12
		Thence in Section 12
S38 W	15,70	
S25 W	5,00	
S3 W	3,70	
S43 E	2,40	
S62 E	2,40	
S72 E	3,00	
East	5,00	
N61½ E	10,00	
N57 E	8,00	Head of Island with Heavy cot Timber on it
N48½ E	14,00	at 4,00 Leave Timber & brush bears N.W & Enter prairie
N62 E	8,00	To the Corner to fractional Sections 1 and 12

Township No 1 North of Range 15 West

Course	Dist	Remarks
		Thence in Sections 1
N62 E	3,00	
N78 E	20,00	at 5,00 Leave prairie & Enter Timber bears North at 7,00 mouth of a Creek 60 lks wide bears N.W
N72 E	6,00	Scattering Trees on banks of River
N80 E	7,27	To the Corner to fractional Sections 1 And 6 on the East boundary of the Township
		The Land on this Side of the Republican River is verry fair a good proportion of bottom Land the bluffs Intersect the River at all the Extreme North bends of the There is good Timber along the River Consisting of Cottonwood Elm Willow and Ash With Brush on the bottoms Dogwood and Willow

Township 1 N R 15 W of the 6th P M

Courses	Dist	
		Meanders of the Right Bank of the Republican River through the Township - From the Corner to fractional Sections 1 and 6 on the East boundary of the Township and Right bank of the Republican I run up Stream with the Meanders of the right bank of Said river as follows Viz in fractional Section #1
		Variation 13° 55' East
S 27 W	4,60	To the Corner to fractional Sections 1 & 12
		Thence in Section 12
S 75 W	5,00	
S 80 W	10,00	Enter narrow belt of Timber Cedar
S 77 W	14,00	Timber 2 Chs wide good cedar
S 75 W	6,00	
S 50 W	16,00	
S 60 W	17,00	The mouth of A brook 20 lks wide bears S 20 W
S 76 W	9,00	at 4.00 leave Timber & bottom bears E & Upward bluff
N 75 W	8,50	To the Corner to fractional Sections 11 and 12 March 23rd 1864
		Land mostly broken Soil poor Timber Cottonwood & Cedar

Township 1 N R 15 West of the 6th P M

Courses	Dist	Remarks
		Thence in Section 11
N 50 W	4,00	Leave bluff bears West & Enter bottom & Thicket of brush & Scattering Timber
N 25 W	4,00	
N 40 W	6,00	
North	3,00	
N 15 E	7,00	
N 48 E	9,25	To the Corner fractional Sections 1, 2, 11 and 12,
		Thence in Section 1
N 50 E	9,00	
N 45 E	3,00	Leave brush & Enter Heavier Timber
N 30 E	3,00	
N 10 E	6,00	
North	5,00	
N 5 W	3,00	
N 35 W	7,00	
N 45½ W	10,65	To the Corner to fractional Sections 1 and 2
		Thence in Section 2 on left
N 48 W	15,00	

Township 1 N R 15 W of the 6th P M

Courses	Dist	Remarks
N 60 W	18,00	
N 70 W	11,00	
N 85 W	10,00	
S 80 W	8,00	
S 45 W	15,00	
S 16 W	10,00	
S 25 W	12,00	
S 15 W	23,00	
S 24¾ W	2,18	To the Corner to fractional Sections 2 and 3
		Thence in Section 3
S 28¾ W	4,50	To the corner to fractional Sections 3 and 10
		Thence in Section 10
S 32 W	16,00	
S 50 W	12,00	
S 57 W	11,00	Leave point of Timber Enter ~~for~~ prairie
S 65 W	8,00	
S 75 W	9,00	Leave bottom prairie & Enter bluff bears E
West	5,00	
N 80 W	8,00	Leave bluff bears West & Enter bottoms & brush with Timber East bears West

Township 1 N R 15 W of the 6th P M

Courses	Dist	Remarks
N 45 W	5,00	at 2,00 chs mouth of a creek 40 lks wide bears S.W.
N 30 W	9,00	
North	8,00	
N 10 E	4,00	
N 30 E	9,00	
N 74½ E	5,50	To the Corner to fractional Sections 3 and 10
		Thence in Section 3
N 40 E	14,00	
N 24½ E	7,00	
N 5 W	10,00	
N 7 W	9,00	
N 27 W	7,00	
N 42 W	12,00	
N 59 W	11,00	
N 80 W	5,00	
N 89 W	5,00	
S 75¾ W	4,84	To the Corner to fractional Sections 3 & 4
		Thence in Section 4
S 71½ W	8,00	

Township 1 N R 15 W of the 6th P M

Courses	Dist	Remarks
S60W	6,00	
S43W	9,00	
S28½W	19,00	
S32W	9,00	Leave Timber runs out & Enter prairie at this
S54W	16,00	point { Leave Prairie & Enter Timber bears S
S47W	21,30	To the Corner to fractional Sects 4 And 9
		Thence in Section 9
S26½W	20,00	
S37W	10,00	at 4,00 leave bottom & Timber bears East & enter bluff
S55W	7,00	6,00 a Gulch 40 feet good cedar Timber on it bears S
S63½W	3,72	To the corner to fractional Sections
		8 and 9 { Thence in Section 8
S65W	7,00	
S71W	13,40	at 3,10 chs leave bluff & Enter bottom & Cedar timber bears S.W.
S55W	11,40	
S65W	10,00	
S74W	10,00	
S87W	7,00	
N81W	3,00	
N60W	13,00	Timber about 2 chs wide

Township 1 N R 15 W of the 6th P M

Courses	Dist	Remarks
N35½W	21,90	To the corner to fractional
		Sections 7 and 8 March 24th 1864
		Thence in Section 7
N23¾W	5,00	
N49½W	16,00	
N72¼W	6,00	
N84½W	8,00	
N81½W	8,00	Timber 3 chs wide
N78¾W	10,00	
N72½W	11,00	
N51¾W	4,00	
N13¾W	2,20	To the Corner to fractional Sections 6 & 7
		Thence in Section 6
N6½W	4,00	
N22¾E	18,00	
North	5,00	
N30W	5,00	
N60½W	10,00	Timber 3,50 wide
N79½W	7,00	
S84½W	5,00	

Township 1 N R 15 W of the 6th P M

Courses	Dist	Remarks March 28th 1864
S 77 W	3.27	To the corner to fractional Sections 1 and 6 on the West boundary of the Township

The Land along this bank of the River is of a good quality on the bottoms the bluffs strike the river at the Extreme Southern bends & There is a fair proportion of Timber on this fractional Township Consisting of Elm Ash Cottonwood Willow and some fine Cedar Wondergrotto Dogwood Willow plum & grape vines

See Meanders of Island Page 13.

List of Names

A List of the names of the individuals that assisted in running measuring or marking the Meanders of the Republican River through the Township As meandered Samuel S Slack under Special instructions from the Surveyor General of Kansas & Nebraska

Stephen Lanning	Chainman
Chas Williams	Chainman
Samuel Slee	Flagman
F T Slee	Axman
Andrew Angell	Compassman

Comp B & H

Field Notes
of the
Subdivision lines in Township No. two, North of Range No. 15 West of the 6th Principal Meridian in the Territory of Nebraska, by Samuel S. Black and Moses Black, Deputy Surveyors, under their Contract No. 299, bearing date June 11th 1863.

Subdivision Commenced Sept. 8th 1863.
" Completed Sept. 10th 1863.

Exam. H.

Plotted C.
Comp. H and B.
Copd. B.

D. H. Mad[illegible]

Names and duties of Assistants

Jacob Chapman	Chainman
Thomas J. Whiteside	Chainman
Jonathan Lanning	Chainman
James M. Stout	Chainman
Charles C. Whiteside	Flagman
Barton W. Stout	Flagman
Stephen Lanning	Cornerman
Francis M. Vanderventer	Cornerman
Jerome B. Massey	Compassman

Township No. 2 **Range** 15 West **6 P. M.**



We Jacob Chapman, Thomas J. Whiteside

Vs Barton W. Stout & James M. Stout

do solemnly swear that we will faithfully execute the duties of Chain carriers; that we will level the Chain upon uneven ground, and plumb the tally pins, whether by sticking or dropping the same; that we will report the true distance to all notable objects, and the true length of all lines that we assist in measuring, to the best of ~~my~~ our skill and ability

Subscribed & sworn to
before me June 12th 1863
B Gray Notary Public

Jacob Chapman
Thos. J. Whiteside
Bart. W. Stout
Jas. M. Stout.

We Jerome B. Massey and Charles
C. Whiteside –
do solemnly swear that we will
well and truly perform the duties
of Flagmen according to instructions
given us and to the best of our skill
and ability

J. B. Massey
C. C. Whiteside.

Subscribed & sworn to
from me June 12th 1863
B Gray Notary Public

We Francis M. Vandeventer and
Stephen Lanning -
do solemnly swear that we will
well and truly perform the duties
of Commissioners, according to instruc-
tions given us, and to the best
of our skill and ability

Subscribed & sworn to before me June 12th 1863
B Gray Notary Public

Francis M. Vandeventer
Stephen Lanning.

Township 1 N. R 16 W. of 6th P. M.

I Jonathan Lanning do solemnly swear that I will faithfully execute the duties of chain carrier; that I will level the chain upon uneven ground and plumb the tally pins whether by sticking or dropping the same; that I will report the true distance to all notable objects and the true length of all lines that I assist in ~~running~~ measuring to the best of my skill and ability

Subscribed & sworn before me this 30 today of July 1863

Jonathan Lanning

Samuel S. Black
Dep. Surveyor.

I Barton W. Stout do solemnly swear that I will perform the duties of Flagman according to instructions given me, and to the best of my skill and ability

Barton W Stout.

Subscribed and sworn before me this 30th day of July 1863.

Samuel S. Black.
Dep. Surveyor.

Township 1 N. R 16 W. of 6th P. M.

Before measuring any part of this Township - I changed Barton W. Stout, who had been sworn as Chainman to Flagman - J. B. Massey from Flagman to Compassman - and appointed Jonathan Lanning Chainman in lieu of B. W. Stout. There being no Justice of the peace or other officer authorized to administer oaths convenient - I administered the official oath to each of the above named persons.

I Jerome B. Massey do solemnly swear that I will well and truly perform the duties of Compassman, according to Instructions given me, and to the best of my skill and ability.

Subscribed and sworn before me this 30th day of July 1863.

Samuel S. Black Dep. Surveyor

Jerome B. Massey

Township 2 N. Range 15 West 6th P. M.

Chs. To determine the proper adjustment of our Compasses for Subdividing this Township, We commence at the corner of Townships one and two North Ranges 14 and 15 West and run, North on a blank line along the East boundary of Section No. 36.

Variation 13° East,

40,03 To a point 2 links West of the quarter section corner,

80,06 Intersected stone corner to Sections 25 and 36,

To run the true line or parallel thereto our Compasses must be adjusted to a

Variation of 13° East,

Subdivision Commenced Sept. 8th 1863.

From the corner to Sections 1 & 2 35 and 36, on the South boundary of the Township, We run

Township 2 N. R. 15 W of the 6th P. M.

Chs. North, between Sections 35 and 36,
Variation 13° East

40.00 Set a blue limestone 13 inches long 11 inches wide and 4 inches thick for quarter section corner,

52.50 Branch, 30 links wide runs South East,

80.00 Set a blue limestone 12 inches long 10 inches wide and 8 inches thick for corner to sections 25, 26, 35 and 36,
Land rolling; Soil good, 3rd rate.

East, on a random line between Sections 25 and 36,
Variation 13° East,

40.00 Set a post for temporary quarter section corner,

80.00 Intersected East boundary of the Township 45 links North of corner to sections 25 and 36,

Township 2 N R 15 W of 6th Principal Merid.

Chs. From which corner we run West on a true line between Sections 25 and 36.
Variation 12° 41' East

40.00 Set a blue Limestone 14 inches long 13 inches wide and 4 inches thick for quarter Section corner

80.00 The corner to Sections 25. 26 35. and 36
Land ~~good~~ - gently rolling
Soil good 3rd rate.

North between Sections 25 and 26
Variation 13° East.

29.00 ~~Cross~~ Spring branch 8 links wide runs S.W.

40.00 Set a blue Limestone 19 inches long 10 inches wide and 4 inches thick for quarter Section corner

80.00 Set a blue Limestone 19 inches long 9 inches wide and 5 inches thick

Township 2 N R 15 W of 6th Principal Merid.

Chs for corner to Sections 23. 24. 25 and 26.
Land rolling
Soil 3rd rate.
Timber on branch Cottonwood and Ash

East on a random line between Sections 24 and 25
Variation 13° East

33.00 ~~Cross~~ Spring branch 8 links wide runs E. N.

40.00 Set post for temporary quarter Section corner

80.30 Intersected East boundary of Township 20 links North of ~~stone~~ corner to Sections 24 and 25 from which corner we run
West on a true line between Sec. 24 & 25
Variation 12° 51' East

40.15 Set a blue Limestone 15 inches long 11 inches wide and 4 inches thick for quarter Section corner

80.30 Thence corner to Sections 23. 24. 25 and 26.
Land rolling Soil 3rd rate

Township 2 N R 15 W of 6th Principal Merid.

Chs. North between Sections 23 and 24
Variation 13° East

40.00 Set a blue limestone 14 inches long 12 inches wide, and 3 inches thick for quarter Section corner

80.00 Set a blue Limestone 15 inches long 14 inches wide and 4 inches thick for corner to Sections 13. 14 23 and 24.
Land hilly and broken
Soil 3rd rate.

East on a random line between Section 13 and 24
Variation 13° East

40.00 Set a post for temporary quarter Section corner

80.90 Intersected East boundary of the Township 20 links South of corner to Sections 13 and 24 from which corner we run

Township 2 N R 15 W of 6th Principal Meridian

Chs West on a true line between Sections 13 and 24
Variation 13° East
40.45 Set a blue Limestone 14 inches long 12 inches wide and 3 inches thick for quarter Section corner
80.90 The corner to Sections 13. 14 23. 24
Land rough and broken
Soil 3rd rate

North between Sections 13 and 14
Variation 13° East
40.00 Set a blue Limestone 16 inches long 10 inches wide and 8 inches thick for quarter Section Corner
80.00 Set a blue Limestone 18 inches long 10 inches wide and 6 inches thick for corner to Sections 11. 12. 13. 14
Land broken and hilly
Soil 3rd rate

Township 2 N R 15 W of 6th P. Meridian

Chs. East on a random line between Sections 12 and 13.
Variation 13° East
40.00 Set post for temporary quarter Section corner
80.97 Intersected East boundary of Township 3 links South of the corner to Sections 12 and 13. from which corner we run West on a true line between Secs 12 and 13
Variation 13° 01' East
40.48 Set a blue limestone 14 inches long 12 inches wide and 3 inches thick for quarter Section corner
80.97 The corner to Sections 11. 12. 13. 14
Land broken and hilly
Soil 3rd rate

North between Sections 11 and 12
Variation 13° East
40.04 Set a blue Limestone 14 inches long 12 inches wide and 3 inches

Township 2 N R 15 W of 6th Principal Merid

Chs. chick for quarter Section corner
80.00 Set a blue Limestone 15 inches long 12 inches wide and 3 inches thick for corner to Sections 1. 2. 11 and 12.
Land rough and broken
Soil 3rd rate.

East on a random line between Sections 1 and 12.
Variation 13° East
40.00 Set post for temporary quarter Section corner
80.98 Intersected East boundary of the Township 25 links North of corner to Sections 1 and 12 from which corner we run
West on a true line between Secs 1 and 12
Variation 12° 49' East.
40.49 Set a blue limestone 14 inches long 13 inches wide and 3 inches thick for quarter Section corner

Township 2 N R 15 W of 6th Principal Merid

Chs
80.98 The corner to Sections 1. 2. 11 and 12
Land rough and broken
Soil 3rd rate.

North on a random line between Sections 1 and 2
Variation 12° 30' East
40.00 Set post for temporary quarter Section corner
79.98 Intersected North boundary of Township 50 links West of the Corner to Secs. 1 and 2, from which corner I run South on true line between Sections 1 and 2
Variation 12° 09' East
39.98 Set a blue Limestone 14 inches long 12 inches wide and 3 inches thick for quarter Section corner
79.98 The corner to Sections. 1. 2. 11 and 12.
First part of line hilly and broken. Last half good level land. Soil good 3rd rate.

Township 2 N R 15 W of 6th P Meridian

Chs North between Sections 34 and 35
Variation 13° East

40.00 Set a blue Limestone 15 inches long 11 inches wide and 3 inches thick for quarter Section corner

80.00 Set a blue Limestone 23 inches long 15 inches wide and 4 inches thick for corner to Sections 26. 27 34 and 35.

First half of line level the last broken and hilly land.
Soil 3rd rate.

East on a random line between Sections 26 and 35.
Variation 13° East

40.00 Set a post for temporary quarter Section corner

40.00 Creek 20 ft. rifle runs S.E.

80.00 Intersected N. and S. line 40 links North of corner to Sections 25. 26 35 and 36. from which corner are run

Township 2 North Range 15 W. 6th P. M.

West on a true line between Sections 26 and 35.
Variation 12° 43' East.

40.00 Set a blue limestone 14 in. long 11 in wide and 5 in. thick for quarter Section corner

80.00 The corner to Sections 26. 27. 34 and 35.

Land rough and broken.
Soil 3d rate.

North between Sections 26 and 27.
Variation 13° East.

29.00 Heigh bluff covered with cedars, bearing N. W & S. E.

32.00 Leave Bluff bearing N. W & S. E. and enter level bottom

40.00 Set Limestone 14 in. long 12 in. wide & 4 in thick for quarter section corner

57.00 a branch 20 links wide runs N. E. & S. W. (with timber)

80.00 Set a blue Lime Stone 16 in long 11 in Wide and 4 in thick for corner to Sections 22. 23. 26 & 27, from which a cottonwood 12 in. dia. bears N. 7½ W. – 100 lks. dist.

Town 2 N. R 15 W of 6th P.M.

an Elm 10 in. diam. bears N. 3° East 160 Links dist.
no other trees convenient to mark
Surface South 32 chs. rolling, Soil 3° rate North
48 Chains level bottom, soil 1st rate.
Timber cottonwood & Elm, undergrowth the same

East on a random line between Sections
23 and 26

Variation 13° 00' E

10.00 Leave level bottom bearing N. & S. and Enter high prairie
40.00 Set a post for temporary quarter Section Corner
80.05 Intersected N. & S. line 90 Links North of the corner
to Sections 23. 24. 25 and 26 from which corner
we run
West on a true line between Sections 23 and 26

Variation 12° 21' E

40.02 Set a blue lime stone 14 in long 11 in wide
and 4 in thick for quarter Section corner
80.05 the corner to Sections 22. 23. 26 and 27
Surface west half mile level Soil 2° rate
East half mile broken Soil 2° rate

Township No 2 N. Range 15 W of 6th P.M.

North between Sections 22 and 23.

Variation 13° 00' E

1.00 Leave prairie bearing N. E and S. W and enter timber
1.50 a dry ravine 6 links wide bears from the N. to S. W.
34.90 Leave branch, 6 links wide, bears from the N. E. to S.
here Leave timber bearing N. E and S. W and
Enter prairie
40.00 Set a white lime Stone 14 in long 11 in
wide and 4 in thick for quarter Section
Corner
80.00 Set a white lime Stone 20 in long
6 in wide and 5 in thick for corner
to Sections 14. 15. 22. and 23.
Surface broken and hilly Soil 2° rate
Timber cottonwood Elm and Ash-under
growth the same

East on Random line between
Sections 14 and 23

Variation 13° 00' E

40.00 Set a post for temporary

16 Township No 2 N. 15 W 6th P M

Quarter Section corner
80.14 Intersected North and South
Line 80 links North of the
Corner to Sections 13. 14. 23
and 24. from which corner
We run
West on a true Line between
Sections 14 and 23.
Variation 12° 26' E
40.07 Set a white Lime Stone 14 in
Long 13 in Wide and 4 in
thick for quarter Section cor
ner
80.14 The corner to Sections 14. 15. 22.
and 23.
Surface broken Soil Sandy. 3rd rate

North between Sections 14 and 15
Variation 13° 00' E
40.00 Set a white Lime Stone 12 in Long
11 in wide and 5 in thick

Township 2 N R 15 W of 6th Principal Merid

Chs for quarter Section corner
80.00 Set a blue Limestone 14 inches
long 12 inches wide and 6 inches
thick for corner to Sections 10. 11.
14 and 15.
Land rolling. Soil 3rd rate

East on a random line between
Sections 11 and 14
Variation 13° East
40.00 Set a post for temporary quarter
Section corner
80.10 Intersected N and S. line 60 links
North of the Corner to Sections 11. 12
13 and 14 from which corner we run
West on a true line between
sections 11 and 14.
Variation 12° 34' East
40.05 Set white Limestone 15 inches long
13 inches wide and 3 inches thick
for quarter Section corner
80.10 The corner to Sections 10. 11. 14. 15
Land hilly and broken

Township 2 N R 15 W of 6th Principal Merid.

Chs North ~~between Sections~~ 10 and 11
Variation 13° East

40.00 Set a white Limestone 16 inches long 10 inches wide and 5 inches thick for quarter Section corner

80.00 Set a white Limestone 14 inches long 11 inches wide and 5 inches thick for corner to Sections 2. 3. 10 and 11.

Land rather broken on first part of line the rest rolling
Soil 3d rate.

East on a random line between Sections 2 and 11
Variation 13° East

40.00 Set a post for temporary quarter Section corner

80.16 Intersected N. and S. line 26 links North of the corner to Sections 12, 11. and 12. from which corner we run West on a true line between

Township 2 N R 15 W of 6th Principal Merid.

Chs Sections 2 and 11.
Variation 12° 49' East

40.08 Set a white Limestone 12 inches long 11 inches wide and 5 inches thick for quarter Section corner

80.16 The corner to Sections 2. 3. 10. 11.
Land rolling. Soil 3rd rate

North on a random line between Sections 2 and 3.
Variation 13° East

40.00 Set a post for a temporary quarter Section corner

79.60 Intersected North boundary of Township 95 links West of corner to Sections 2 and 3. from which corner we run
South on a true line between Sections 2 and 3.
Variation 12° 19' East

39.60 Set a limestone 15 inches long 12 inches wide and 4 inches

Township 2 N R 15 W of 6th Principal Mer.

Chs
79.60 thick for quarter Section corner
The corner to Sections 2, 3, 10 and 11.
Land broken and hilly
Soil sandy 3rd rate
September 8th 1863.

North between Sections 33 and 34
Variation 13° East
40.00 Set ~~a~~ Limestone 14 inches long 12 inches wide and 4 inches thick for quarter Section corner.
50.55 ~~Cross~~ creek 20 links wide runs S.E.
80.00 Set white Limestone 15 inches long 10 inches wide and 6 inches thick for ~~corner to Sections~~ 27. 28 33 and 34.
Land broken and hilly
Soil 3rd rate
Timber on branch scattering Cottonwood and Willow.

Township 2 N R 15 W of 6th Principal Mer.

Chs
East on a random line between Sections 27 and 34
Variation 13° East
20.9 ~~Cross~~ Creek 18 links wide runs S.
40.00 Set a post for temporary quarter Section corner
80.04 Intersected N and S line 21 links South of stone corner to Sections 26. 27. 34 and 35 from which corner we run
West on a true line between Sec's 27 and 34
Variation 13° 09' East
40.02 Set a white Limestone 13 inches long 12 inches wide and 6 inches thick for quarter Section corner
80.04 The corner to Sections 27. 28 33 and 34.
Land rough and broken
Soil poor 3rd rate.
Timber on branch Cottonwood and Elm.

North between Sections 27 and 28

Township 2 N R 15 W of 6th Principal Merid

Chs Variation 13° East

40.00 Set white Limestone 14 inches long 10 inches wide and 4 inches thick for quarter Section corner

80.00 Set a white Limestone 14 inches long 11 inches wide and 6 inches thick for corner to Sections 21. 22. 27 and 28

Land hilly and broken

Soil 3rd rate

East on a random line between Sections 22 and 27

Variation 13° East

40.00 Set a post for temporary quarter Section corner

50.08 ~~Cross~~ Creek 19 links wide runs S.

80.00 a dry burnt 5 links wide runs S.W. an Skirted with timber

80.10 Intersected N and S. line 92 links South of stone corner to Sections 22. 23. 26 and 27 from which corner I run —

West on true line

Township 2 N R 15 W of 6th Principal Meridian

Chs between Sections 22 and 27

Variation 13° 39' East

40.05 Set a white Limestone 14 inches long 12 inches wide and 3 inches thick for quarter Section corner

80.10 The corner to Sections 21. 22. 27 and 28.

Land rolling. Soil good 3rd rate

North between Sections 21 and 22

Variation 13° East

40.00 Set a blue Limestone 20 inches long 10 inches wide and 3 inches thick for quarter Section corner

80.00 Set a white Limestone 24 inches long 12 inches wide and 2 inches thick for corner to Sections 15. 16. 21 and 22.

Land rather broken

Soil poor 3rd rate.

Township 24 N R 15 W of 6th Principal Merid

Chs East on a random line between Sections 15 and 22
Variation 13° East
40.00 Set a post for temporary quarter Section corner
51.00 ~~Cross~~ Creek 10 links wide bears South
80.90 Intersected N and S line 12 links South of the corner to Sections 14. 15 22 and 23, from which Corner B. nine
West on a true line between Secs 15 and 22
Variation 13° 05' East
40.45 Set a blue Limestone 14 inches long 12 inches wide and 3 inches thick for quarter Section corner
80.90 The corner to Sections 15. 16. 21. and 22.
Land very broken and hilly
Soil 3d rate.

North between Sections 15 and 16
Variation 13° East

Township 24 N R 15 W of 6th Principal Merid

Chs
40.00 Set a blue Limestone 14 inches long 12 inches wide and 7 inches thick for quarter Section corner
80.00 Set white Limestone 15 inches long 10 inches wide and 6 inches thick for corner to Sections 9. 10. 15. and 16
Land hilly and broken
Soil 3d rate

East on a random line between Sections 10 and 15
Variation 13° East
31.00 Leave hilly land and enter high prairie bearing N and S.
40.00 Set post for temporary quarter Section corner
51.10 ~~Cross~~ Creek 22 links wide runs South.
80.88 Intersected N. and S. line 4 links South of corner to Sections 10. 11. 14 and 15. from which corner B nine

Township 2 N R 15 W of 6th Principal Merid.

Chs West on a true line between Sections 10 and 15
Variation 13° 02' East
40.44 Set a white Limestone 14 inches long 12 inches wide and 3 inches thick for quarter Section corner
80.88 The corner to Sections 9. 10 15 and 16
Mostly good farming land
Soil 3rd rate.

North between Sections 9 and 10
Variation 13° East
40.00 Set white Limestone 14 inches long 12 inches wide and 3 inches thick for quarter Section corner
80.00 Set a blue Limestone 15 inches long, 12 inches wide and 3 inches thick for corner to Sections — 3. 4 — 9 — and 10 —

Land rather hilly and broken
Soil 3rd rate.

Township 2 N R 15 W of 6th Principal Merid.

Chs East on a random line between Sections 3 and 10
Variation 13° East
40.00 Set post for temporary quarter Section corner
80.74 Intersected N and S line 40. links North of the corner to Section 2. 3 10 and 11 from which corner I run West on a true line between sections 3 and 10.
Variation 12° 45' East
40.37 Set a blue Limestone 15 inches long 12 inches wide and 4 inches thick for quarter Section corner
80.74 The corner to Sections 3. 4. 9 and 10
Land hilly and broken
Soil 3d rate.

North on a random line between Sections 3 and 4
Variation 12° 30' East
40.00 Set a post for temporary quarter Section corner

Township 2 N R 15 W of 6th Principal Merid.

Chs
81.50 Intersected North boundary line of Township 65 links West of corner to Sections 3 and 4, from which corner I run South on a true line, between Secs - 3 and 4
Variation 12° 00' East
41.50 Set a white limestone 16 inches long 11 inches wide and 5 inches thick for quarter Section corner.
81.50 The corner to Sections 3. 4. 9 and 10.
Land rough and broken
Soil 3rd rate.

North between Sections 32 and 33
Variation 13° East
40.00 Set a white Limestone 14 inches long 12 inches wide and 4 inches thick for quarter Section corner
80.00 Set a white Limestone 14 inches long 11 inches wide and 5 inches

Township 2 N R 15 W of 6th Principal Merid.

Chs thick for corner to Sections 28. 29. 32 and 33.
Land broken. Soil 3rd rate

East on a random line between Sections 28 and 33
Variation 13° East
40.00 Set post for temporary quarter Section corner
79.98 Intersected R. and S line 70 links North of corner to Sections 27. 28. 33. and 34 from which corner we run
West on a true line between Secs 28 & 33
Variation 12° 30' East
39.99 Set a white Limestone 14 inches long 13 inches wide and 3 inches thick for for quarter Section corner
79.98 The corner to Sections 28. 29. 32. 33
Land rolling. 3rd rate Soil

Township 2 N. R. 15 W of 6th Principal Merid.

Chs North between Sections 28 and 29.
Variation 13° East

40.00 Set a white Limestone 12 inches long 11 inches wide and 4 inches thick for quarter Section corner

80.00 Set a white Limestone 14 inches long 13 inches wide and 4 inches thick for corner to Sections 20 21 28 and 29.

Land broken and hilly
Soil 3rd rate.

East on a random line between Sections 21 and 28
Variation 12°30' East

40.00 Set post for temporary quarter Section corner

79.73 Intersected N and S line 30 links North of the corner to Sections 21. 22. 27 and 28. from which
corner & pun — West on a true line

Township 2 N R 15 W of 6th Principal Merid

Chs between Sections 21 and 28
Variation 12° 17' East

39.86 Set a white Limestone 14 inches long 12 inches wide and 3 inches thick for quarter Section corner

79.73 The corner to Sections 20. 21. 28. and 29.

Land rolling Soil 3rd rate.

North between Sections 20 and 21
Variation 13° East

40.00 Set a white Limestone 14 inches long 13 inches wide and 3 inches thick for quarter Section corner

80.00 Set a white Limestone 30 inches long 8 inches wide and 7 inches thick for corner to Sections 8. 9. 16 and 17. 20 and 21.

Land rolling
Soil 3rd rate.

Township 2 N R 15 W of 6th Principal Merid

Chs East on a random line between Sections 16 and 21
Variation 13° East
40.00 Set post for temporary quarter Section corner
79.80 Intersected N and S. line 38 links North of the corner to Sections 15 16. 21 and 22. from which corner I run
West on a true line between Sections 16 and 21 –
Variation 12° 44' East
39.90 Set a white Limestone 13 inches long 12 inches wide and 4 inches thick for quarter Section corner
79.80 The corner to Sections 16. 17. 20. and 21. Land mostly broken
Soil 3rd rate.

North between Sections 16 and 17
Variation 13° East
40.00 Set a white Limestone 14 inches long 12 inches wide and 3 inches

Township 2 N R 15 W of 6th Principal Merid

Chs thick for quarter Section corner
80.00 Set a white Limestone 14 inches long 12 inches wide and 3 inches thick for corner to Sections 8. 9. 16 and 17.
Land rather broken and hilly. Soil 3rd. rate.

East on a random line between Sections 9 and 16
Variation 13° East
40.00 Set a post for temporary quarter Section corner
80.09 Intersected N and S line 32 lks North of corner to Sections 9. 10 15 and 16 from which corner we run
West on a true line between Sec. 9 & 16.
Variation 12° 46' East
40.04 Set a white Limestone 14 inches long 11 inches wide and 4 inches thick for quarter Section corner

Township 2 N R 15 W of 6th P.M.

Chs
80.09 The corner to Sections 8. 9. 16 and 17
Sand broken and hilly
Soil 3rd rate.

North between Sections 8 and 9
Variation 13° East
40.00 Set a white Limestone 15 inches long 14 inches wide and 3 inches thick for quarter Section corner
80.00 Set a white Limestone 15 inches long 14 inches wide and 3 inches thick for corner to Sections 4. 5. 8 and 9.
Sand broken Soil 3rd rate

East on a random line between Sections 4 and 9.
Variation 13° East
40.00 Set post for temporary quarter Section corner

Township 2 N R 15 W of 6th P.M.

Chs
80.10 Intersected N and S line 3 links North of the corner to Sections 3. 4. 9 and 10. from which corner I run
West on a true line between Sections 4 and 9.
Variation 12° 59' East
40.05 Set a white Limestone 15 inches long 12 inches wide and 5 inches thick for quarter Section corner
80.10 The corner to Sections 4. 5. 8 and 9
Sand hilly and broken

North on a random line between Sections 4 and 5.
Variation 12° East
40.00 Set a post for temporary quarter Section corner
79.16 Intersected North boundary of the Township. 72 links West of the corner to Sections 4 and 5. from which corner we run
South on a true line between.

Township 24 R 15 W of 6th P.M.

chs Sections 4 and 5
Variation 11° 29' East
39.16 Set a white Limestone 14 inches long 11 inches wide and 4 inches thick for quarter Section corner
79.16 The corner to Sections 4. 5. 8. 9
Land hilly and broken
Soil 3rd rate.
September 9th 1863.

North between Sections 31 and 32
Variation 13° East
40.00 Set a blue Limestone 14 inches long 12 inches wide and 3 inches thick for quarter Section corner
80.00 Set a blue Limestone 15 inches long 9 inches wide and 6 inches thick for corner to Sections 29. 30. 31. 32. Land rolling Soil good 3rd rate.

Township 24 R 15 W of 6th Principal Merid.

chs. East on a random line between Sections 29 and 32
Variation 13° East
40.00 Set a post for temporary quarter Section corner
80.50 Intersected N and S. line 20 links North of stone corner to Sections 28. 29. 32 and 33. for which corner we run
West, on a true line between Sections 29 and 32
Variation 12° 51' East
40.25 Set a white Limestone 14 inches long 11 inches wide and 4 inches thick for quarter Section corner
80.50 The corner to Sections 29. 30. 31 and 32.
Land broken and hilly
Soil 3rd rate

West on a random line be=

Township 29 N R 15 W of 6th P. M.

=tween Sections 30 and 31.
Variation 13° East

37.00 Cross branch 10 links wide runs S.

40.00 Set post for temporary quarter Section corner

80.00 Intersected West boundary of the Township 98 links South of the corner to Sections 30 and 31 from which corner we run
East on a true line between Sections 30 & 31
Variation 12° 18' East

40.00 Set white Limestone 14 inches long 12 inches wide and 3 inches thick for quarter Section corner

80.00 The corner to Sections 29, 30, 31, 32
Land broken and hilly.
Soil 3d rate

North between Sections 29 and 30
Variation 13° East

40.00 Set a white Limestone 14 inches long 11 inches wide and 3 inches

Township 29 N R 15 W of 6th Principal Merid

Chs

80.00 thick for quarter Section corner
Set a white Limestone 16 inches long 11 inches wide and 3 inches thick for corner to Sections 19, 20, 29 and 30
Land hilly and broken
Soil 3d rate

East on a random line between Sections 20 and 29
Variation 13° East

40.00 Set a post for temporary quarter Section corner

80.40 Intersected N and S. line 84 links North of the corner to Sections 20, 21, 28 and 29. from which corner we run
West on a true line between Secs 20 and 29. Variation 12° 24' East

40.20 Set a white Limestone 12 inches long 10 inches wide and 5 inches thick for quarter Section corner

Township 2 N R 15 W of 6th P. M.

Chs
80.40 The corner to Sections 19. 30. 29. 30.
Sand broken. Soil 3rd rate.

West on a random line between Sections 19 and 30.
Variation 12° 30' East

10.00 Cross dry sand Creek 60 links wide bears S.E.

40.00 Set a post for temporary quarter Section corner

79.10 Intersected West boundary of the Township 30 links South of corner to Sections 19 and 30. from which corner run
East on a true line between Sec. 19 & 30
Variation 12° 17' E

39.10 Set a white Limestone 12 inches long 10 inches wide and 6 inches thick for quarter Section corner

79.10 The corner to Sections 19. 20 29. 30
Sand hilly and broken.
Soil 3rd rate.

Township 2 N R 15 W of 6th Principal Mer.

Chs
North between Sections 19 and 20
Variation 13° East

40.00 Set a blue Limestone 14 inches long 12½ inches wide and 6 inches thick for quarter Section corner

80.00 Set blue Limestone 16 inches long 12 inches wide and 3 inches thick for corner to Sections 17. 18. 19 and 20.
Sand hilly and broken
Soil 3rd rate.

East on a random line between Sections 17 and 20
Variation 13° East

40.00 Set a post for temporary quarter section corner

80.60 Intersected N and S line 60 links North of corner to Sections 16. 17. 20. and 21. from which corner we run
West on a true line between

Township 2 N R 15 W of 6th P. Merid.

Chs Sections 17 and 20.

Variation 12° 34' East

40.30 Set a white limestone 14 inches long 10 inches wide and 5 inches thick for quarter Section corner

80.60 The corner to Sections 17, 18, 19 and 20.

Land broken Soil 3rd rate

West on a random line between Sections 18 and 19.

Variation 12° 30' East

40.00 Set post for temporary quarter Section corner

79.00 Intersected West boundary of the Township 50 links South of the corner to Sections 18, 19 from which corner we run

East on a true line between Sections 18 and 19.

Variation 12° 09' East

Township 2 N R 15 W of 6th P. M.

Chs

39.00 Set a blue Limestone 11 inches long 10 inches wide and 5 inches thick for quarter Section corner

79.00 The corner to Sections 17, 18, 19 and 20.

Land hilly and broken Soil 3rd rate

North between Sections 17 and 18

Variation 13° East

40.00 Set a blue Limestone 14 inches long 12 inches wide and 5 inches thick for quarter Section corner

80.00 Set a blue Limestone 20 inches long 12 inches wide and 6 inches thick for corner to Sections 7, 8, 17 and 18

Land rough and broken Soil 3rd rate

East on a random line between Sections 8 and 17

Township 2 N R 15 W of 6th Principal Mer.

Chs Variation 12° 30' East

40.00 Set post for temporary quarter Section corner

80.50 Intersected N. and S. line 30 lks North of the corner to Sections 8. 9. 16. and 17. from which corner we run West on a true line between Sections 8 and 17.

Variation 12° 17' East

40.25 Set a blue limestone 15 inches long 13 inches wide and 4 inches thick for quarter Section corner.

80.50 The corner to Sections 7. 8. 17 and 18.

Sand rough and broken on first part of line the last high and rolling

Soil 3rd rate

Township 2 N R 15 W of 6th P. M.

Chs West on a random line between Sections 7 and 18

Variation 13° East

40.00 Set a post for temporary quarter Section corner

78.40 Intersected West Boundary of the Township 50 links South of corner to Sections 7. and 18 from which corner we run East on a true line between Secs. 7 & 18

Variation 13° 39' East

38.40 Set a blue limestone 15 inches long 12 inches wide and 5 inches thick for quarter Section corner

78.40 The corner to Sections 7. 8. 17. 18

Sand broken and hilly

Soil 3rd rate.

North between Sections 7 and 8

Variation 13°. East

4.00 Set a blue Limestone 15 in. long 12 in. wide and 4 in. thick for quarter Section corner

Township 2 S R 15 W of 6th P. M.

Chs
80.00 Set a blue Limestone 20 inches long 12 inches wide and 6 inches thick for corner to Sections 5. 6. 7. 8.
Land hilly and broken
Soil 3rd rate

East on a random line between Sections 5 and 8
Variation 13° East

40.00 Set a post for temporary quarter Section corner

80.42 Intersected N and S. line 90 lks North of the corner to Sections 4. 5. 8 and 9. from which corner I run West on a true line between ~~2 corners~~ 5 & 8
Variation 12° 21' East

40.21 Set a blue Limestone 14 inches long 11 inches wide and 4 inches thick for quarter Section corner

80.42 The corner to Sections 5. 6 7 and 8
Land hilly and broken
Soil 3rd rate.

Township 2 S R 15 W of 6th P. M.

Chs. West on a random line between Sections 6 and 7.
Variation 13° East

40.00 Set a post for temporary quarter Section corner

78.20 Intersected West boundary of the Township 40 links North of the corner to Sections 6 and 7 from which corner we run East on a true line between Secs. 6 & 7.
Variation 13° 45' East

38.20 Set a blue Limestone 15 inches long 12 inches wide and 3 inches thick for quarter Section corner

78.20 The corner to Sections 5. 6. 7. 8.
Land rough and broken
Soil 3d rate.

North on a random line between Sections 5 and 6.
Variation 12° East

Township 2 N R 15 W of 6th Principal Merid.

Chs
40.00 Set a post for temporary quarter Section corner
80.50 Intersected North boundary of Township 60 links West of the corner to Sections 5 and 6. from which corner ner run South on a true line between Sections 5 and 6

Variation 11 34' East

40.50 Set a blue Limestone 15 inches long 12 inches wide and 3 inches thick for quarter Section corner
80.50 The corner to Sections 5. 6. 7 and 8.

Land hilly and broken
Soil poor 3rd rate.

September 10th 1863.

Township 2 N R 15 W of 6th P. M.

This Township contains some very good bottom land and some good upland prairie — There are two Creeks in this Township.

The Creek in the Eastern part of the Township affords sufficient water to run Mills — and appears to be never failing.

Fine Springs of pure water abound in nearly all the ravines.

There is considerable timber scattered along the ravines — consisting principally of Cottonwood. Ash and Elm.

Township 2 N R 15 W of 6th P. M.

A. List of the names of the individuals employed to assist in running measuring and marking the lines and corners. described in the foregoing Field Notes of Township No 2 North of the Base Line of Range No 15 West of the 6th Principal Meridian. Showing the respective capacities in which they acted; —

Jacob Chapman Chainman
Thomas J. Whiteside Chainman
Jonathan Lanning Chainman
James M Stout Chainman
Baxter W Stout Flagman
Charles C Whiteside Flagman
Francis M. Vanderveter Cornerman
Stephen Lanning Cornerman
Jerome B Mappey, Compassman

Comp. A & B

Field notes of the Subdivisional lines in Township No 3 North of the Base line and of Range No 15 West of the 6th Principal Meridian in the Territory of Nebraska by Samuel S. Black and Moses Black Deputy Surveyors under their contract No 299 bearing date the 11th day of June 1863

Subdivision Commenced September 23d 1863
Completed September 25th 1863

Ex. No 36.
Platter C. Com B. & B

D. C. made

Names and duties of Assistants

Jacob Chapman	Chainman
Thomas J. Whiteside	Chainman
Jonathan Lanning	Chainman
James M. Stout	Chainman
Boston W. Stout	Chainman
Charles E. Whiteside	Flagman
Stephen Lanning	Cornerman
Francis M. Vandewater	Cornerman
Jerome B. Massey	Compassman

Township No. 5 Range 15 W. 6 P. M.



Township 3 N. R. 15 W. of 6th P.M.

Chs

To determine the proper adjustment of our Compasses for subdividing this Township we commence at the corner to Townships Nos. Two and Three North of the Base line and of Ranges No 14 and 15 West of the 6th Principal Meridian and run north on a blank line along the east boundary of section 36

Variation 13° East

39.96 The quarter section Corner

79.92 Intersected Corner stone to section 25 and 36

Therefore to subdivide this Township we find that our Compasses must be adjusted to a

Variation of 13° East

Subdivision Commenced Sept. 23 1863

From the corner of Sections 1. 2. 35 and 36 on the South Boundary of the Township I run North between Sections 35 and 36

Variation 13° East

40.00 Set a blue limestone 14 inches long 12 in. wide and 3 in. thick

80.00 Set a blue limestone 16 in long 14 in wide and 4 in thick for corner to sections 25. 26. 35. 36

Land rolling. Soil 3rd rate

East on a random line between Sections 25 and 36

Variation 13° East

40.00 Set post for temporary quarter section corner

80.00 Intersected East boundary line of Township 10 links North of the corner to Sections 25 and 36 from which corner we run

West on a true line between

Township 3 S R 15 W of 6th P. M.

Chs Sections 25 and 36.

Variation 12° 56' East

40.00 Set a blue limestone 14 inches long 12 inches wide and 3 inches thick for quarter section corner

80.00 The corner to Sections 25. 26 35 and 36.

Land rolling. Soil 2nd rate

North between Sections 25 and 26.

Variation 13° East

40.00 Set a blue limestone 14 inches long 12 inches wide and 3 inches thick for quarter section corner

80.00 Set a blue limestone 15 inches long 13 inches wide and 3 inches thick for corner to Sections 23. 24 25 and 26

Level land good 3rd rate

East on a random line between

Township 3 N R 15 W of 6th P. M.

Chs Sections 24 and 25

Variation 13° East

40.00 Set a post for temporary quarter Section corner

80.10 Intersected East boundary of the Township 20 links North of the corner to Sections to Sections 24 and 25 from which corner we run West on a true line between Sections 24 and 25.

Variation 12°57' East

40.05 Set a blue Limestone 14 inches long 11 inches wide and 4 inches thick for quarter Section corner

80.10 The corner to Sections 23.24.25.26

Land rolling. Soil 3rd rate

North between Sections 25 and 24

Variation 13° East

4.00 Set a blue Limestone 14 inches long 12 inches wide and 4 inches

Township 3 N R 15 W of 6th P. M.

Chs thick for quarter Section corner

80.00 Set a blue Limestone 16 inches long 14 inches wide and 3 inches thick for corner to Sections 13.14. 23 and 24.

Land level Soil 2nd rate

East on a random line between Sections 13 and 24 = Variation 13° East

40.00 Set a post for temporary quarter Section corner

80.12 Intersected East boundary of the Township 15 links North of the corner to Sections 13 and 24 from which corner we run West on a true line between Sections 13 and 24

Variation 12°54' East

40.06 Set a blue Limestone 15 inches long 12 inches wide and 3 inches thick for quarter Section corner

Township 3 N R 15 W of 6th Principal Merid.

Chs.
80.12 The corner to Sections 13. 14. 23 and 24.
Land level. Soil 3rd rate.

North between Sections 13 and 14
Variation 13° East
40.00 Set a blue Limestone 16 inches 12 inches wide and 4 inches thick for quarter Section corner.
80.00 Set a blue Limestone 16 inches long 12 inches wide and 5 inches thick for corner to Sections 11. 12. 13 and 14.
Land level. 2nd rate Soil

East on a random line between Sections 12 and 13
Variation 13° East
40.00 Set a post for temporary quarter Section ~~[illegible]~~ corner
80.20 Intersected East boundary line

Township 3 N R 15 W of 6th Principal Merid.

Chs. of the Township 2 links North of corner to Sections 12 and 13, from which corner we run
West on a true line between Sections 12 and 13.
Variation 12° 59' East
40.10 Set a blue Limestone 15 inches long 11 inches wide and 4 inches thick for quarter Section corner
80.20 The corner to Sections 11. 12. 13. 14
Land rolling. Soil 2nd rate

North between Sections 11 and 12
Variation 13° East
40.00 Set a blue Limestone 14 inches long 12 inches wide and 4 inches thick for quarter Section corner.
80.00 Set a blue Limestone 15 inches long 12 inches wide and 4 inches thick for corner to Sections 1. 2 11. and 12. - Land level Soil 2nd rate

Township 3 N R 15 W of 6th Principal Merid.

Chs East on a random line between Sections 1 and 12.

Variation 13° East

40.00 Set a post for temporary quarter Section corner

80.50 Intersected Township line 25 links North of the corner to Sections 1 and 12. from which corner we run West on a true line between Sections 1 and 12

Variation 12°40' East

40.25 Set a blue Limestone 15 inches long 12 inches wide and 3 inches thick for quarter Section corner.

80.50 The corner to Sections 1, 2 11 and 12. Sand rolling. Soil 3rd rate

North on a random line between Sections 1 and 2

Variation 12°30' East

40.00 Set a post for temporary quarter

Township 2 N R 15 W of 6th P. M.

Chs. Section corner.

80.40 Intersected North boundary of Township 140 links West of the corner to Sections 1 and 2 from which corner we run South on a true line between Sections 1 and 2.

Variation 12°15' East

140.40 Set a blue Limestone 14 inches long 12 inches wide and 4 inches thick for quarter Section corner

80.40 The corner to Sections 1 and 2 11 and 12 Sand rolling. Soil 2nd rate

North between Sections 34 and 35

Variation 13° East

40.00 Set a blue Limestone 15 inches long 12 inches wide and 4 inches thick for quarter Section corner

80.00 Set a blue Limestone 15 inches long 14 inches wide and 4 inches thick

Township 31 R 15 W of 6th P. M.

for corner to Sections 26. 27 34 35.
Land level Soil 2nd rate.

East on a random line between Sections 26 and 35
Variation 13° East

40.00 Set a post for temporary quarter Section corner

79.92 Intersected N and S line 20 links North of corner to Sections 25. 26 35 and 36. from which corner we run
West on a true line between Sections 26 and 35.
Variation 12°57' East

39.96 Set a blue Limestone 14 inches long 12 inches wide and 3 inches thick for quarter Section corner.

79.92 The corner to Sections 26 27. 34. 35
Land level. Soil. 2 nd rate

North between Sections 26 and 27

Township 31 R 15 W of 6th P. M.

Chs
Variation 13° East

40.00 Set a blue Limestone 15 inches long 13 inches wide and 4 inches thick for quarter Section corner

80.00 Set a blue Limestone 16 inches long 14 inches wide and 4 inches thick for corner to Sections 22. 23. 26 and 27.
Land level Soil 2nd rate

East on a random line between Sections 23 and 26
Variation 13° East

40.00 Set a post for temporary quarter Section corner.

79.92 Intersected N and S line 5 links North of corner to Sections 23. 24. 25. and 26 from which corner we ran
West on a true line between Sections 23 and 26.

Township 3 N R 15 W of 6th P. M.

Chs Variation 12°58' East

39.96 Set a blue Limestone 16 inches long 13 inches wide and 3 inches thick for quarter Section corner

79.92 The corner to Sections 22, 23, 26 and 27
Land level, Soil 2nd rate

North between Sections 22 and 27
Variation 13° East

40.00 Set a blue Limestone 14 inches long 11 inches wide and 4 inches thick for quarter Section corner

80.00 Set a blue Limestone 16 inches long 12 inches wide and 3 inches thick for ~~corner to~~ Sections 14, 15 22, 23
Land level. 2nd rate Soil

East on a random line between Sections 14 and 23.
Variation 13° East

40.00 Set a post for temporary quarter

Township 3 N R 15 W of 6th P. M.

Chs Section corner

79.80 Intersected N and S line 12 chs North of corner to Sections 13, 14 23 and 24, from ~~which corner bears~~
West on a true line between Sections 14 and 23.
Variation 12° 55' East

39.90 Set a blue Limestone 14 inches long 12 inches wide and 4 inches thick for quarter Section corner

79.80 The corner to Sections 14, 15 22 and 23.
Land level. Soil 2nd rate.

North between Sections 14 and 15
Variation 13° East.

40.00 Set a blue Limestone 14 inches long 12 inches wide and 4 inches ~~thick~~ for quarter Section corner.

Township 3 N R 15 W of 6th P. M.

Chs
80.00 Set a blue Limestone 15 inches long 12 inches wide and 4 inches thick for corner to Sections 10, 11, 14 and 15th
Land rolling. Soil 2nd rate

East on a random line between Sections 11 and 14
Variation 13° East
40.00 Set a post for temporary quarter Section corner
79.75 Intersected N and S. line 40 links North of the corner to Sections 11, 12, 13 and 14 from which corner we run
West on a true line between Sections 11 and 14
Variation 12° 45' East
39.87 Set a blue Limestone 14 inches long 12 inches wide and 3 inches thick for quarter Section corner
79.75 The corner to Sections 10, 11, 14 & 15
Land level. Soil 2nd rate

Township 3 N R 15 W of 6th P. Meridian

Chs. North between Sections 10 and 11
Variation 13° East
40.00 Set a blue Limestone 15 inches long 11 inches wide and 4 inches thick for quarter Section corner
80.00 Set a blue Limestone 16 inches long 13 inches wide and 3 inches thick for corner to Sections 2, 3, 10 and 11.
Land rolling. Soil 3rd rate

East on a random line between Sections 2 and 11
Variation 13° East
40.00 Set a post for temporary quarter Section corner
79.79 Intersected N and S line 50 links North of corner to Sections 1, 2, 11 and 12 from which corner we run
West on a true line between Sections 2 and 11
Variation 12° 39' East

Township 3 N R 15 W of 6th P. M.

Chs.
39.85 Set a blue Limestone 15 inches long 12 inches wide and 3 inches thick for quarter Section corner.
79.70 The corner to Sections 2, 3, 11 and 11
Land level, Soil second rate

North on a random line between Sections 2 and 3.
Variation 13° East
40.00 Set a post for temporary quarter Section corner
79.17 Intersected North boundary of Township 80 links East of the corner to Sections 2 and 3. from which corner we ran
South on a true line between Sections 2 and 3.
Variation 13° 34' East
39.17 Set a blue Limestone 14 inches long 12 inches wide and 4 inches thick for quarter Section corner
79.17 The corner to Sections 2, 3, 10 and 11.
Land level, Soil 2nd rate.

Township 3 N R 15 W of 6th Principal Mer.

Chs
Land rolling Soil 2nd rate
September 23rd 1863.

North between Sections 33 and 34
Variation 13° East
40.00 Set a white limestone 16 inches long 12 inches wide and 3 inches thick for quarter Section corner
80.00 Set a blue Limestone 15 inches long 14 inches wide and 4 inches thick for corner to Sections 27, 28 33. and 34
Line passes over a series of sand hills, Soil sandy, poor 3rd rate

East on a random line between Sections 27 and 34.
Variation 13° East
40.00 Set a post for temporary quarter Section corner.

Township 3 N R 15 W of the 6th Principal Merid

Chs

80.20 Intersected N and S. line 10 links South of the corner to Sections 26 27. 34 and 35 from which corner we ran West on a true line between Sections 27 and 34

Variation 13° 04' East

40.10 Set a blue Limestone 14 inches long 12 inches wide and 4 inches thick for quarter Section corner

80.20 The corner to Sections 27. 28. 33 and 34 Land very broken. Soil poor 3rd rate

North between Sections 27 and 28.

Variation 13° East

40.00 Set a blue Limestone 14 inches long 12 inches wide and 3 inches thick for quarter Section corner.

80.00 Set a white Limestone 16 inches long 12 inches wide and 4 inches thick for corner to Sections 21. 22. 27 and 28. Land hilly and broken Soil 3rd rate

Land level. Soil 2nd rate.

Township 3 N R 15 W of the 6th P. M.

Chs

East on a random line between Sections 22 and 27.

Variation 13° East

40.00 Set a post for temporary quarter Section corner

80.36 Intersected N and S. line 3 links South of corner to Sections 22. 23. 26 and 27 from which corner we ran West on a true line between Sections 22 and 27.

Variation 13° 01' East

40.18 Set a blue Limestone 14 inches long 11 inches wide and 4 inches thick for quarter Section corner

80.36 The corner to Sections 21 22. 27. 28. Land hilly and broken Soil poor 3rd rate.

North between Sections 21 and 22

Variation 13° East

40.00 Set a blue Limestone 14 inches

Chs long 12 inches wide and 3 inches
thick for quarter Section corner
80.00 Set a blue Limestone 16 inches long
11 inches wide and 4 inches thick
for corner to Sections 15. 16. 21. 22
Land rough and broken
Soil poor 3rd rate

East on a random line between
Sections 15 and 22.
Variation 13° East
40.00 Set a post for temporary quarter
Section corner
80.50 Intersected Section line 13 links
North of corner to Sections 14. 15
22 and 23. from which corner we run
West on a true line be-
tween sections 15 and 22
Variation 13° 55' East
40.25 Set a blue Limestone 14 inches
long 12 inches wide and 3 inches

Chs thick for quarter Section corner
80.50 The corner to Sections 15. 16. 21. 22
Land rolling Soil 3rd rate

North between Sections 15 and 16
Variation 13° East
40.00 Set a blue Limestone 14 inches long
12 inches wide and 3 inches
thick for quarter Section corner
80.00 Set a blue Limestone 15 inches
12 inches wide and 4 inches thick
for corner to Sections 9. 10. 15
and 16.
Land level Soil good 3rd rate

East on a random line between
Sections 10 and 15
Variation 13° East
40.00 Set post for temporary quarter
Section corner
80.55 Intersected N and S line 5 lks

Township 3 N R 15 W of 6th P. M.

Chs North of the corner to Sections 10. 11. 14 and 15. from which corner we run West on a true line between Sections 10. and 15

Variation 12° 58' East

40.27 Set a blue Limestone 14 inches long 12 inches wide and 3 inches thick for quarter section corner

80.55 The corner to Sections 9. 10 15. 16.

Land level. Soil 3rd rate

North between Sections 9. and 10

Variation 13° East

40.00 Set a blue Limestone 14 inches long 13 inches wide and 4 inches thick for quarter Section corner

80.00 Set a blue Limestone 15 inches long 14 inches wide and 4 inches thick for corner to Sections 3. 4 9 and 10.

Land level, second rate Soil

Township 3 N R 15 W of 6th P. M.

Chs East on a random line between Sections 3 and 10

Variation 13° East

40.00 Set a post for temporary quarter Section corner

80.60 Intersected Section line 6 links North of the corner to Sections 2. 3. 10. 11. from which corner we run West on a true line between Sections 3 and 10

Variation 12° 57' East

40.30 Set a blue Limestone 14 inches long 12 inches wide and 3 inches thick for quarter Section corner

80.60 The corner to Sections 3. 4. 9. and 10

Land level. Soil good 3rd rate

North on a random line between Sections 3 and 4

Variation 13° East

40.00 Set a post for temporary quarter Sec-

Township 3 N R 15 W of 6th Principal Merid

Chs. line corner

78.00 Intersected North boundary of the Township 54 links West of the corner to Sections 3 and 4 from which corner we run South on a true line between Sections 3 and 4

Variation 12° 37' East

38.00 Set a blue Limestone 16 inches long 12 inches wide 4 inches thick for quarter Section corner

78.00 The corner to Sections 3. 4. 9 and 10

Land level. Soil 3rd rate.

North between Sections 32 and 33.

Variation 13° East

40.00 Set a blue Limestone 14 inches long 12 inches wide and 3 inches thick for quarter Section corner

80.00 Set a blue Limestone 16 inches long 12 inches wide and 4 inches thick for corner to Sections 28. 29. 32 33.

Land rolling Soil 3rd rate.

Township 3 N R 15 W of 6th Principal Merid

Chs East on a random line between Sections 28 and 33.

Variation 13° East

40.00 Set a post for temporary quarter Section corner

80.56 Intersected N. and S. line 30 links North of the corner to Sections 27. 28 33 and 34. from which corner we run West on a true line between Sections 28 and 33.

Variation 12° 47' East

40.28 Set a blue Limestone 14 inches long 12 inches wide and 3 inches thick for quarter Section corner

80.56 The corner to Sections 28. 29. 32 and 33.

Land broken Soil 3rd rate

North between Sections 28 and 29.

Variation 13° East

40.00 Set a blue Limestone 14 inches long 13 inches wide and 3 inches thick for

Township 3 N R 15 W of 6th Principal Merid.

Chs quarter Section corner

80.00 Set a blue Limestone 16 inches long 12 inches wide and 4 inches thick for corner to Sections 20. 21. 28 and 29.
Land Hilly & broken — worthless

East on a random line between Sections 21 and 28

Variation 13° East

40.00 Set a post for temporary quarter Section corner

80.30 Intersected Section line 120 links South of corner to Sections 21. 22. 27. and 28. from which corner we run

West on a true line between Sections 21 and 28.

Variation 13° 17' East

40.15 Set a white Limestone 15 inches long 12 inches wide and 3 inches thick for quarter Section corner

80.30 The corner to Sections 20. 21. 28 and 29. Land broken and hilly Soil 3rd rate

Township 3 N R 15 W of 6th Principal Meridian

Chs North between Sections 20 and 21.

Variation 13° East

40.00 Set a blue Limestone 15 inches long 14 inches wide and 3 inches thick for quarter Section corner

80.00 Set a blue Limestone 18 inches long 14 inches wide and 4 inches thick for corner to Sections 16. 17. 20 and 21

Land broken and hilly

East on a random line between Sections 16 and 21

Variation 13° East

40.00 Set a post for temporary quarter Section corner

79.94 Intersected N and S line 15 links North of corner to Sections 15. 16 21. 22 from which corner we run

West on a true line between Sections 16 and 21

Variation 12° 54' East

39.97 Set a blue Limestone 14 inches long

Township 3 N R 15 W of 6th Principal Meridian

Chs 12 inches wide and 4 inches thick for quarter Section corner.

79.94 The corner to Sections 16. 17. 20. and 21
Land broken. Soil 3rd rate.

North between Sections 16 and 17
Variation 13° East

40.00 Set a blue Limestone 14 inches long 12 inches wide and 4 inches thick for quarter Section corner

80.00 Set a blue Limestone 15 inches long 12 inches wide and 4 inches thick for corner to Sections 8. 9. 16 and 17.
Land level Soil 3rd rate

East on a random line between Sections 9 and 16
Variation 13° East

40.00 Set a post for temporary quarter Section corner

79.92 Intersected Section line 7 links

Township 3 N R 15 W of 6th Principal Merid

Chs North of corner to Sections 9. 10. 15. and 16 from which corner we run West on a true line between Sections 9 and 16.
Variation 13° 57' East

39.96 Set a blue Limestone 14 inches long 12 inches wide and 3 inches thick for quarter Section corner

79.92 The corner to Sections 8. 9. 16 and 17.
Land level 2nd rate

North between Sections 8 and 9.
Variation 13° East

40.00 Set a blue Limestone 14 inches long 12 inches wide and 4 inches thick for quarter Section corner

80.00 Set a blue Limestone 15 inches long 14 inches wide and 3 inches thick for corner to Sections 4. 5. 8 and 9.
Land level. Soil 3rd rate

Township 3 N R 15 W of 6th Principal Merid

East on a random line between
Sections 4 and 9.
Variation 13° East

40.00 Set a post for temporary quarter
Section corner

79.90 Intersected N and S. line 12 links
South of corner to Sections 3. 4. 9.
and 10 from which corner we run
West on a true line between Section
4 and 9.
Variation 13° 05' East

39.95 Set a blue Limestone 15 inches
long 12 inches wide and 4 inches
thick for quarter Section corner

79.90 The corner to Sections 4. 5. 8. and 9.
Land level, Soil 3rd rate

North on a random line between
Sections 4 and 5
Variation 13° East

40.00 Set a post for temporary quarter Section

Township 3 N R 15 W of 6th Principal Merid

Chs corner

77.87 Intersected North boundary of the
Township 44 links West of the cor
to Sections 4 and 5 from which
corner we run
South on a true line between Sec-
tions 4 and 5
Variation 12° 41' East

37.87 Set a blue Limestone 16 inches long
14 inches wide and 3 inches thick for
quarter Section corner

79.87 The corner to Sections 4. 5. 8. and 9.
Land level, Soil 3rd rate

September 24th 1863

North between Sections 31 and 32.
Variation 13° East

40.00 Set a blue Limestone 14 inches long
12 inches wide and 4 inches thick
for quarter Section corner

80.00 Set a blue Limestone 18 inches

Township 3 N R 15 W of 6th Principal Merid.

Chs long. 12 inches wide and 3 inches thick for corner to Sections 29. 30. 31. and 32.

Land hilly and broken.

East on a random line between Sections 29 and 32

Variation 13° East

40.00 Set a post for temporary quarter Section corner

80.50 Intersected N. and S. line 40 links South of corner to Sections 28. 29 32 and 33. from which corner we run

West on a true line between Sections 29 and 32

Variation 13° 17' East

40.25 Set a blue Limestone 14 inches long 12 inches wide and 3 inches thick for quarter Section corner

80.50 The corner to Sections 29. 30. 31. 32

Land hilly. Soil poor 3rd rate

Township 3 N R 15 W of 6th Principal Merid.

Chs. West on a random line between Sections 30 and 31

Variation 13° East

40.00 Set a post for temporary quarter Section corner

82.00 Intersected West boundary of the Township 30 links South of corner to Sections 30 and 31 from which corner we run

East on a true line between Sections 30 and 31

Variation 12° 47' East

42.00 Set a blue Limestone 14 inches long 12 inches wide and 3 inches thick for quarter Section corner

82.00 The corner to Sections 29. 30. 31 and 32.

Land hilly and broken Soil 3rd rate.

North between Sections 29 and 30

Variation 13° East

40.00 Set a blue Limestone 14 inches long

Township 3 N R 15 W of 6th Principal Merid.

Chs 12 inches wide and 3 inches thick for quarter Section corner

80.00 Set a blue Limestone 16 inches long 14 inches wide and 3 inches thick for corner to Sections 19. 20. 29. 30

Land broken Soil 3rd rate.

East on a random line between Sections 20 and 29.

Variation 13° East

40.00 Set a post for temporary quarter Section corner

65.00 Dry Sand creek 100 links wide bears S. E.

80.54 Intersected N and S. line 30 links South of corner to Sections 20. 21. 28. and 29. from which corner we run

West on a true line between Sections 20 and 29.

Variation 13° 13' East

40.27 Set a blue Limestone 14 inches long 12 inches wide and 4 inches thick for quarter Section corner

Township 3 N R 15 W of 6th Principal Meridian

Chs

80.54 The corner to Sections 19. 20. 29. 30

Land broken and hilly. Soil 3rd rate

West on a random line between Sections 19 and 30

Variation 13° East

40.00 Set a post for temporary quarter Section corner

81.50 Intersected West boundary of the Township 20 links South of corner to Sections 19 and 30. from which corner we run

East on a true line between Sections 19 and 30

Variation 12° 51' East

41.50 Set a blue Limestone 15 inches long 12 inches wide and 3 inches thick for quarter Section corner.

81.50 The corner to Sections 19. 20. 29. 30

Land level. Soil 3rd. rate

Township 3 N. R 15 W of 6th Principal Merid

chs North between Sections 19 and 20
Variation 13° East

40.00 Set a blue Limestone 14 inches long 13 inches wide and 3 inches thick for quarter Section corner

80.00 Set a blue Limestone 16 inches long 12 inches wide and 4 inches thick for corner to Sections 17, 18, 19, 20.
Land level Soil 3rd rate

East on a random line between Sections 17 and 20
Variation 13° East

40.00 Set a post for temporary quarter Section corner

45.00 Dry sand creek 10 links wide bears South East

80.70 Intersected N and S line 60 links South of corner to Sections 16, 17 20 and 21. from which corner we run West on a true line between Sections

Township 3 N R 15 W of 6th P M

17 and 20
Variation 13° 26' East

40.35 Set a blue Limestone 14 inches long 12 inches wide and 4 inches thick for quarter Section corner

80.70 The corner to Sections 17, 18, 19 and 20
Land hilly and broken
Soil 3rd rate

West on a random line between Sections 18 and 19.
Variation 13° East

40.00 Set a post for temporary quarter Section corner

81.00 Intersected West boundary of the Township 40 links South of the corner to Sections 18 and 19 from which corner we run
East on a true line between Sections 18 and 19.
Variation 12° 45' East

Township 3 N R 15 W of 6th Principal Meri

Chs
41.00 Set a blue Limestone 14 inches long 12 inches wide and 3 inches thick for quarter Section corner
81.00 The corner to Sections 17. 18. 19. 20
Land very broken
Soil poor 3rd rate.

North between Sections 17 and 18.
Variation 13° East
13.00 Creek 10 links wide bearing S.E.
40.00 Set a blue Limestone 14 inches long 9 inches wide and 6 inches thick for quarter Section Corner
80.00 Set a blue Limestone 24 inches long 12 inches wide and 14 inches thick for corner to Sections 7. 8. 17. and 18.
Land ~~broken~~ Soil 3rd rate

East on a random line between Sections 8 and 17
Variation 13° East

Township 3 N R 15 W of 6th Principal Meridian

Chs
40.00 Set post for temporary quarter Section Corner
80.76 Intersected N. and S. line 80 links South of corner to Sections 8. 9. 16. 17. from which corner we run West on a true line between Sections 8 and 17
Variation 13° 34' East
40.38 Set a blue Limestone 14 inches long 12 inches wide and 3 inches thick for quarter Section Corner
80.76 The corner to Sections 7. 8. 17. 18.
Land broken
Soil 3rd. rate.

West on a random line between Sections 7 and 18
Variation 13° East

40.00 Set a post for temporary quarter

Township 3 N R 15 W of 6th P. M.

Chs Section corner
77.00 Dry branch 20 links wide runs South
80.44 Intersected West boundary line of the Township 70 links South of corner to Sections 7 and 18. from which corner we run
East on a true line between Sections 7 and 18
Variation 12° 30' East
40.44 Set a blue Limestone 15 inches long 13 inches wide and 3 inches thick for quarter Section corner
80.44 The corner to Sections 7. 8. 17. 18
Land rolling Soil 3rd rate

North between Sections 7 and 8
Variation 13° East
40.00 Set a blue Limestone 14 inches long 12 inches wide and 3 inches thick for quarter Section corner
80.00 Set a blue Limestone 18 inches long 10 inches wide and 5 inches thick

Township 3 N R 15 W of 6th Principal Merid

Chs for corner to Sections 5. 6. 7 and 8
Land level. Soil 3rd rate

East on a random line between Sections 5. and 8
Variation 13° 30' East
40.00 Set a post for temporary quarter Section corner
80.90 Intersected N and S. line 30 links South of the corner to Sections 4. 5. 8. and 9. from which corner we run
West on a true line between Sections 5 and 8
Variation 13° 43' East
40.45 Set a blue Limestone 14 inches long 13 inches wide and 4 inches thick for quarter Section corner
80.90 The corner to Sections 5. 6. 7 and 8
Land level Soil 3rd rate

West on a random line between

Township 3 N R 15 W of 6th Principal Merid.

Chs. Sections 6 and 7

Variation 13° East

40.00 Set a post for temporary quarter Section corner

79.90 Intersected West Boundary of the Township 83 links South of the corner to Sections 6 and 7 from which corner we run East on a true line between Sections 6 and 7

Variation 12° 24' East

39.90 Set a blue Limestone 15 inches long 12 inches wide and 3 inches thick for quarter Section corner

79.90 The corner to Sections 5. 6. 7 and 8

Land level Soil 3rd rate

North on a random line between Sections 5 and 6

Variation 12° 36' East

40.00 Set a post for temporary quarter

Township 3 N R 15 W of 6th Principal Merid.

Chs Section corner

81.00 Intersected North Boundary of the Township 70 links West of the corner to Sections 5 and 6 from which corner we run South on a true line between Sections 5 and 6

Variation 12° East

41.00 Set a blue Limestone 14 inches long 12 inches wide and 3 inches thick for quarter Section corner

81.00 The corner to Sections 5. 6. 7 and 8

Land level, Soil 3rd rate

September 25th 1863.

Township 3 N. R 15 W of 6th Principal Merid.

This Township contains some very good second rate land on the East ~~side fixed in the Sor~~ North and West sides of the Township Sections 33. 34, 27, 28, 20. 21. 16 17 are a series of sand hills.
The land in these sections is almost utterly worthless.
Timber is scarce. A few stunted cottonwoods are scattered among the sand hills.
Some fine patches of sand plums are found among these hills. The bushes are from 1 to 2 feet high - and usually bear immense crops of very delicious ~~plums~~. No other undergrowth observed in this Township.
There is the dry bed of a creek passing through Sections, 18, 17. 20 and Entering 29. spreads out so as to be lost for some distance - and rises again in Section 34.

Township 3 N R 15 W of 6th Principal Merid

A List of the names of the individuals employed to assist in running, measuring and marking the lines and corners described in the foregoing Field Notes of Township No 3 North of the Base Line of Range No 15 West of the 6th Principal Meridian Showing the respective capacities in which they acted:—

Jacob Chapman Chainman
Thomas J Whiteside Chainman
Jonathan Lanning Chainman
James M. Stout Chainman
Charles C. Whiteside Flagman
Barton W. Stout Flagman
Francis M Vandeventer Cornerman
Stephen Lanning Cornerman
Jerome B Massey, Compassman

Comp'd

Field Notes of the subdivision lines of Township No 4 North of the Base line of Range 15 West of the 6th Principal Meridian in the Territory of Nebraska

by

Samuel S. Black and Moses Black deputy surveyors under their contract No 299, bearing date the 11th day of June 1863

Subdivision commenced Oct 21st 1863.
" completed Oct 23d 1863.

Exam'd H

Platted Cont'd
Comp H. & B

Township 4 N. Rt 15 West of 6th Principal

A list of the names and duties of assistants

Jacob Chapman Chairman
Thomas J. Whiteside Chairman
Jonathan Lanning Chairman
James M. Stout Chairman
Charles C. Whiteside Flagman
Barton W. Stout Flagman
Stephen Lanning Cornerman
Francis M. Vandeventer Cornerman
Jerome B. Mapey Compassman

Township 4 N Range 15 W 6 P. M.

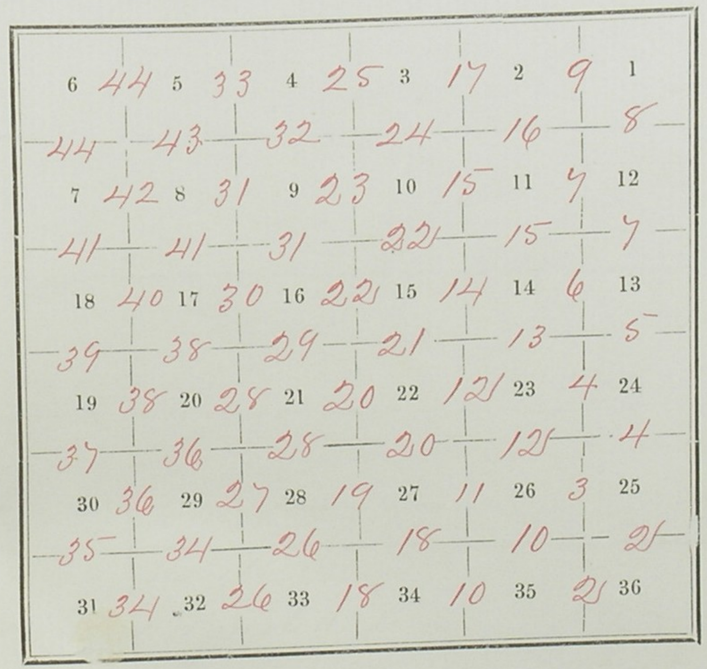

6	44	5	33	4	25	3	17	2	9	1
44		43		32		24		16		8
7	42	8	31	9	23	10	15	11	7	12
41		41		31		22		15		7
18	40	17	30	16	22	15	14	14	6	13
39		38		29		21		13		5
19	38	20	28	21	20	22	12	23	4	24
37		36		28		20		12		4
30	36	29	27	28	19	27	11	26	3	25
35		34		26		18		10		2
31	34	32	26	33	18	34	10	35	2	36

Township 4 N. R. 15 W. of the 6th P. M.

Chs To determine the proper adjustment of my Compasses for Subdividing this Township. We commenced at the corner to Townships 3 and 4 N. Range 14 and 15. West and run.

North on a blank line along the East boundary of Sections 36.

Variation 12° 30' East.

39.99 To a point 18 links East of the quarter Section corner.

79.98 To a point 35 links East of the Corner to Sections 25 and 36.

To retrace this line or run Parallel thereto our compasses must be adjusted to a

Variation 12° 45' East.

We also traced and measured the South boundary of Sections 36

Subdivision commences

October 21st 1863

From the corner of sections 1. 2. 35 and 36 on the South Boundary of the Township Town

Township 4 N. R. 15 W. of 6th P. M.

Chs.	
	North ~~[illegible]~~ between Sections 35 and 36
	Variation 12° 45' East.
40.00	Drove charred Stake set post and built Mound with trench and pits for quarter Section corner.
80.00	Drove charred Stake set post and raised Mound with trench and pits as per instructions for corner to Sections 25. 26. 35 & 36.
	Land rolling Soil 3rd rate.
	East on a random line between Sections 25 and 36.
	Variation 12° 45' East.
40.00	Set a post for temporary quarter Section corner.
80.00	Intersect East Boundary of Township ~~line~~ 56 links South of corner to Sections 25 & 36. from which corner I run West on true line between Sections 25 and 36.

Township 4 N. R. 15 W. of 6th P. M.

Chs.	
	Variation 13° 9' East.
40.05	Drove charred Stake set post and raised Mound with trench and pits as per Instructions for quarter Section corner.
80.00	The corner to Sections 25. 26. 35 & 36
	Land broken Soil 3rd Rate.
	North between Sections 25 and 26.
	Variation 12° 45 East.
40.00	Drove charred Stake set post and raised Mound with trench and pits as per instructions for quarter Section corner.
80.00	Drove charred Stake set post and raised Mound with trench and pits as per instructions for corner to Sections 23. 24. 25 and 26.
	Land rolling
	Soil 2nd Rate.

Township 4 N. R. 15 West of 6th P. M.

Chs	
	East on a random line between Sections 24 and 25.
	Variation 12°45' East.
40.00	Set a post for temporary quarter Section corner.
80.00	Intersected East Boundary of Township line 35 links South of the corner to Sections 24 & 25 from which corner I run West on a true line between Sections 24 and 25
	Variation 13° East.
40.00	Drove charred stake set post and raised Mound with trench and pits as per Instructions for quarter Section corner.
80.00	The corner to Sections 23. 24. 25 and 26.
	Land level. Soil 2nd Rate.
	North ~~on a true line~~ between Sections 23 and 24.
	Variation 12°45' East.

Township 4 N. R. 15 W. of 6 P. M.

Chs	
40.00	Drove charred stake set post and raised Mound with trench and pits as per instructions for quarter Section corner
80.00	Drove charred stake set post and raised Mound with trench and pits as per Instructions for the corner to Sections 13. 14. 23 & 24.
	Land level. Soil 3rd rate.
	East on random line between Sections 13 and 24.
	Variation 12°45 East.
40.00	Set a post for temporary quarter Section corner.
80.18	Intersected East Boundary of Township line 20 links South of the corner to Sections 13 & 24 from which corner I run West on true line between Sections 13 & 24
	Variation 12°54' East.
40.07	Drove charred stake set post and raised Mound with trench

Township 4 N. R 15 W of 6th P. M.

Chs	
"	and pits as per instructions for quarter Section corner.
80.15	The corner to Sections 13.14.23 & 24.
	Land Level. Soil 2nd rate
	North ~~on a true line~~ between Sections 13 and 14.
	Variation 12° 45' East.
40.00	Drove Charred Stake Set post and raised Mound with trench and pits as per instructions for quarter Section corner.
80.00	Drove Charred Stake Set post and raised a Mound with trench and pits as per instruction for corner to Sections 11.12.13 & 14.
	Land level
	Soil Second rate.

Township 4 N. R 15 W of 6th P. M.

Chs	
	East on a random line between Sections 12 and 13.
	Variation 12° 45 East
40.00	Set post for temporary quarter Section corner.
80.10	Intersected Township line 15 links North of corner to Sections 12 & 13.
	from which corner I run West on a true line between Sections 12 and 13.
	Variation 12° 39' East.
40.05	Drove charred Stake Set post and raised Mound with trench and pits as per instructions for quarter Section corner.
80.10	The corner to Sections 11.12 13 and 14.
	Land level. Soil 2nd rate
	North ~~on true line~~ between Sections 11 and 12.
	Variation 12° 45 East.

Chs	
40.00	Drove charred Stake set post and raised Mound with trench and pits as per instructions for quarter Sections corner
80.00	Drove Charred Stake set post and raised Mound with trench and pits as per instructions for corner to Sections 1. 2. 11. & 12.
	Land level, Second rate Soil
	East on random line between Sections 1 and 12.
	Variation 12° 45' East.
40.00	Set post for temporary quarter Section corner.
80.00	Intersected Township line 10 links South of corner to Sections 1 and 12
	from which corner I run
	West on true line between Sec 1 & 12
	Variation 12° 49' East.
40.00	Drove charred Stake set post and raised Mound with trench & pits as per instructions for quarter Section corner.
80.00	The corner to Sections 1. 2. 11 and 12.
	Land level 2nd rate Soil.

Chs	
	North on true line between Sections 1 and 2.
	Variation 12° 45' East.
40.00	Drove charred Stake set post and raised Mound with trench and pits as per instructions for quarter Section corner.
79.30	Intersected first Standard Parallel North 6.57 links West of Standard corner to Sections 6 & 7. drove charred Stake set post and raised Mound with trench and pits as per instructions for closing corner to Sections 1 and 2.
	Land level Soil 2nd rate

Township 4 N. R. 15 W. of 6th P. M.

Chs.	
	North ~~on a true line~~ between Sections 34 and 35
	Variation 12°45' East
40.00	Drove charred Stake Set post and built Mound with trench and pits as per instructions for quarter Section corner.
80.00	Drove charred Stake Set post and raised Mound with trench and pits as per instructions for corner to Sections 26. 27. 34 & 35
	Land rolling Soil 3rd rate.
	East on a random line between Sections 26 and 35
	Variation 12°45' East.
40.00	Set post for temporary quarter Section corner.
80.00	Intersected N. and S. line 30 links South of corner to Sections 25. 26 35 and 36. from which corner I run West, on a true line between Secs 26 and 35

Township 4 N. R. 15 W. of 6th P. M.

Chs.	
	Variation 12°58' East.
40.00	Drove charred Stake Set post and raised Mound with trench and pits as per instructions for quarter Section corner.
80.00	The corner to Sections 26. 27. 34 & 35
	Land rolling Soil 2nd rate.
	North ~~on a true~~ line between Sections 26 and 27.
	Variation 12°45' East.
40.00	Drove charred Stake set post and raised Mound with trench and pits as per instructions for quarter Section corner.
80.00	Drove charred Stake set post and raised Mound with trench and pits as per instructions for corner to Sections 22. 23. 26 and 27.
	Land rolling Soil Second rate.

Township 4 N. R. 15 W. of 6th Principal Mer

Chs	East on a random line between Sections 23 and 26.
	Variation 12°45' East.
40.00	Set a post for temporary quarter Section corner.
79.95	Intersected N. and S. line 15 links South of corner to Sections 23, 24, 25 and 26. from which corner I run
	West on a true line between Sections 23 and 26.
	Variation 12°51'
37.97	Drove charred Stake Set post and raised Mound with trench and pits as per instructions for quarter Section corner.
79.97	The corner to Sections 22, 23, 24 & 27.
	Land rolling Soil 2nd rate.
	North ~~on a true line~~ between Sections 22 and 23.
	Variation 12°45' East.

Township 4 N. R. 15 W. of 6th P.M.

Chs 40.00	Drove charred Stake set post and raised Mound with trench and pits as per instructions for quarter Section corner.
80.00	Drove charred Stake set post and raised Mound with trench and pits as per instructions for corner to Sections 14, 15, 22 & 23.
	Land level Soil 2nd rate.
	East on a random line between Sections 14 and 23.
	Variation 12°45' East.
40.00	Set a post for temporary quarter Section corner.
80.05	Intersected N. and S. line 10 links North of corner to Sections 13, 14, 23 and 24. from which corner I run
	West on a true line between Sections 14 and 23.
	Variation 12°41' East.

Township 4 N. R 15 West of the 6th P. M.

Chs	
40.02	Drove charred Stake Set post and built a Mound with trench and pits as per instructions for quarter Section corner.
80.05	The corner to Sections 10.15.22 & 23
	Land level 2nd Rate.

North ~~on a true line~~ between Sections 14 and 15.

Variation 12°45' East.

40.00	Drove charred Stake Set post and raised Mound with trench and pits as per instructions for quarter Section corner
80.00	Drove charred Stake set post and raised Mound with trench and pits as per instructions for corner to Sections 10.11.14 and 15
	Land Level
	Soil 2nd Rate

Township 4 N. R 15 W of 6th P. M.

Chs	
	East on a random line between Sections 11 and 14.
	Variation 12°45' East.
40.00	Set a post for temporary quarter Section corner.
80.00	Intersected N. and S. line 15 links North of corner to Sections 11.12 13 and 14 from which corner Drove
	West on a true line between Sections 11 and 14.
	Variation 12°39' East.
40.00	Drove charred Stake Set post and raised Mound with trench and pits as per instructions for quarter Section corner.
80.00	The corner to Sections 10.11.14 & 15.
	Land level 2nd rate Soil

North ~~on a true line~~ between Sections 10 and 11.

Variation 12°45' East.

Township 21 N. R 15 West of the 4th P.M.

Chs	
0.00	Drove Charred Stake set post and raised Mound with trench and pits as per instructions for quarter Section corner.
81.00	Drove Charred Stake set post and raised Mound with trench and pits as per instructions for corner to Sections 2, 3, 11 and 12. Land level 2nd rate Soil
	East on a random line between Sections 2 and 11. Variation 12°45' East.
11.00	Set post for temporary quarter Section corner
79.90	Intersected N. and S. line 30 links North of the corner to Sections 1, 2, 11 and 12 from which corner I run West on a true line between Sections 2 and 11. Variation 12°32' East.

Township 21 N. R 15 West of the 4th P.M.

Chs	
39.95	Drove Charred Stake set post and raised Mound with trench and pits as per instructions for quarter Section corner.
79.90	The corner to Sections 2, 3, 10 & 11. Land level 2nd rate Soil
	North on a true line between Sections 2 and 3. Variation 12°45' East.
40.00	Drove charred Stake set post and raised Mound with trench and pits as per instructions for quarter Section corner.
79.40	Intersected the first Standard Parallel North, 6.49 links West of the Standard corner to Sections 34, 35, & drove charred Stake set post & raised mound with trench & pits as per instructions for closing corner to Sections 2 and 3. Land level 2nd rate Soil

October 21st 1863

Township 4 N. R 15 W of 6th P. M.

chs	
	North ~~on a true line~~ between Sections 33 and 34.
	Variation 12° 45' East.
40.00	Drove Charred Stake Set post and raised Mound with trench and pits as per instructions for quarter Section corner.
80.00	Drove charred Stake Set post and raised Mound with trench and pits as per instructions for corner to Sections 27. 28. 33 and 34.
	Land rolling 2nd rate Soil
	~~October 21st 1863.~~
	East on a random line between Sections 27 and 34.
	Variation 12° 45' East.
40.00	Set post for temporary quarter Section corner.
80.00	Intersected N. and S. line 20 links South of corner to Sections 26. 27. 34 and 35. from which corner I run

Township 4 N. R 15 W of 6th P. M.

chs	
	West on a true line between Sections 27 and 34.
	Variation 12° 54' East.
40.00	Drove charred Stake set post and raised Mound with trench and pits as per Instructions for quarter Section corner.
80.00	The corner to Sections 27. 28. 33 & 34.
	Land rolling 2nd rate Soil
	North ~~on true line~~ between Sections 27 and 28.
	Variation 12° 45' East.
40.00	Drove charred Stake set post and built Mound with trench & pits as per instructions for quarter Section corner.
80.00	Drove charred Stake set post and built Mound with trench and pits as per instructions for corner to Section 21. 22. 27 and 28.
	Land rolling Soil 2nd rate.

Township 4 N. R 15 W of 6th P. M.

Chs	
	East on a random line between Sections 22 and 27.
	Variation 12°45' East.
40.00	Set post for temporary quarter Section corner.
79.90	Intersected N and S. line 20 links North of corner to Sections 22. 23 26. and 27. from which corner I run West, on a true line between Sections 22 and 27.
	Variation 12°36' East.
39.95	Drove charred Stake set post & built mound with trench and pits as per instructions for quarter section corner
79.90	The Corner to Sections 21. 22. 27. & 28.
	Land rolling soil 2nd rate.

North ~~[illegible]~~ between Sections 21. and 22.

Variation 12°45 East.

40.00	Drove charred Stake set post and built mound with trench & pits

Township 4 N. R 15 W of the 6th P. M.

Chs	
	as per instructions for quarter Section corner.
80.00	Drove charred stake set post and raised mound with trench and pits as per instructions for corner to Sections 15. 16. 21. & 22.
	Land level Soil 2nd rate

East on a random line between Sections 15 and 22.

Variation 12°45' East.

40.00	Set post for temporary quarter Section corner
80.05	Intersected N. and S. line 30 links North of the corner to Sections 14. 15. 22 and 23 from which corner I run West, on a true line between Sections 15 and 22.
	Variation 12° 32' East.
40.02	Drove charred Stake set post & built mound with trench and pits

Township 4 N. R. 15 West of 6th P. M.

Chs	
	as per instructions for quarter Section corner.
80.05	The corner to Sections 15. 16. 21 & 22. Land level Soil 2nd rate.
	North ~~on a true line~~ between Sections 15 and 16. Variation 12°45' East.
40.00	Drove charred Stake set post & built mound with trenches & pits as per instructions for quarter Section corner.
80.00	Drove charred Stake set post and raised Mound with trenches & pits as per instructions for Corner to Sections 9. 10. 15. & 16. Land level Soil 2nd rate.
	East on a randome line between Sections 10 and 15 Variation 12°45' East

Township 4 N. R. 15 W of the 6th P. M.

Chs	
40.00	Set a post for temporary quarter Section corner.
80.00	Intersected N. and S. line 10 links North of corner to Sections 10. 11. 14 & 15 from which corner I run West, on a true line, between Secs. 10 and 15 Variation 12°41' East.
40.00	Drove charred Stake set post and raised Mound with trenches and pits as per instructions for quarter Section corner.
80.00	The corner to Sections 9. 10. 15. & 16 Land Level, Soil 2nd rate
	North ~~on a true line~~ between Sections 9 and 10. Variation 12°45' East.
40.00	Drove charred Stake set post & raised Mound with trenches & pits as per instructions for quarter Section corner

Township 11 N. R. 15 W of 6th P. M.

Chs	
80.00	Drove charred Stake set post and raised Mound with trenches and pits as per instructions for corner to Sections 3.4.9 & 10. Land level Soil 2nd rate.
	East on a random line between Sections 3 and 10. Variation 12°45' East.
40.00	Set post for temporary quarter Section corner.
80.10	Intersected N. and S. line 18 links South of the corner to Sections 2. 3. & 10. and 11. from which corner I now West, on a true line between Sections 3 and 10 Variation 12°53' East
40.05	Drove charred Stake set post and raised Mound with trenches and pits as per instructions for quarter Section corner.

Township 11 N. R. 15 W of 6th P. M.

80.10	The corner to Sections 3.4.9 & 10. Land level Soil 2nd rate.
	North on a true line between Sections 3 and 4. Variation 12°45' East.
40.00	Drove charred Stake set post and raised Mound with trenches and pits as per instructions for Quarter Section corner.
79.70	Intersected first Standard Parallel North 6.60 links West of the Standard corner to Sections 33 & 34. where we drove a charred Stake set post and built mound with trench and pits as per instructions for a closing corner to Sections 3 and 4. Land level Soil 2nd rate.

October 22nd 1863

Township 4 N. R 15 W. of 6th P. M.

chs	
	North ~~on a true line~~ between Sections 32 and 33.
	Variation 12°45' East.
40.00	Drove charred Stake set post & raised Mound with trenches & pits as per instructions for quarter Section corner.
80.00	Drove charred Stake set post and built Mound with trench and pits as per instructions for corner to Sections 28. 29. 32. and 33.
	Land rolling 2nd rate Soil
	East on a random line between Sections 28 and 33
	Variation 12° 45' East.
40.00	Set post for temporary quarter Section corner.
80.10	Intersected N. and S. line 20 links South of the corner to Sections 27. 28. 33 and 34. from which corner I run

Township 4 N. R 15 W. of 6th P. M.

chs	
	West, on true line between Sections 28 and 33.
	Variation 12°54' East.
40.05	Drove charred Stake set post and raised Mound with trenches and pits as per instructions for quarter Section corner.
80.10	The corner to Sections 28. 29. 32 & 33
	Land rolling Soil 2nd rate
	North ~~on true line~~ between Sections 28. and 29.
	Variation 12°45' East.
40.00	Drove charred Stake set post and raised Mound with trenches and pits as per instructions for quarter Section corner.
80.00	Drove charred Stake set post & raised Mound with trenches & pits as per instructions for corner to Sections 20. 21. 28 & 29
	Land rolling 2nd rate Soil

Township 4 N. R. 15 West 6th P. M.

chs

East on a random line between Sections 21 and 28.

Variation 12°45' East.

40.00 Set post for temporary quarter Section corner.

80.00 Intersected N. and S. line 15 links North of corner to Sections 21, 22, 27 and 28. from which corner I run West on a true line between Sections 21 and 28.

Variation 12°39' East.

40.00 Drove charred Stake set post & raised Mound with trenches and pits as per instructions for quarter Section corner.

80.00 This corner to Sections 20, 21, 28 & 29.

Land rolling 2nd rate. Soil

North ~~on a true line between~~ Sections 20 and 21.

Variation 12°45' East.

Township 4 N. R. 15 West 6th P. M.

chs

40.00 Drove charred Stake set post and built Mound with trenches and pits as per instructions for quarter Section corner.

80.00 Drove charred Stake set post and raised Mound with trenches and pits as per instruction for corner to Sections 16, 17, 20 & 21

Land level; 3rd rate Soil

East on a random line between Sections 16 and 21.

Variation 12°45' East.

40.00 Set post for temporary quarter Section corner.

80.15 Intersected N. and S. line 12 links South of corner to Sections 15, 16, 21 & 22. from which corner I run West, on a true line between Sections 16 and 21

Variation 12°30' East.

Township 4 N. R. 15 W of 6th P. M.

Chs	
40.07	Drove charred Stake set post and raised mound with trenches and pits as per instructions for quarter Section corner.
80.15	The corner to Sections 16, 17, 20, & 21
	Land level 2nd rate Soil —
	North ~~on a true line~~ between Sections 16 and 17.
	Variation 12°45' East.
40.00	Drove charred Stake set post and raised mound with trenches and pits as per instructions for quarter Section corner
80.00	Drove charred Stake set post and built mound with trenches and pits as per instruction for corner to Sections 8, 9, 16 and 17.
	Land Level
	Soil 2nd rate.

Township 4 N. R. 15 W of 6th P. M.

Chs	
	East on a random line between Sections 9 and 16.
	Variation 12°45' East.
40.00	Set post for temporary quarter Section corner.
80.00	Intersect N. and S. line 20 links South of corner to Sections, 9, 10, 15 and 16. from which corner I run West, on a true line between Sections 9 and 16.
	Variation 12°54' East
40.00	Drove charred Stake set post and built mound with trenches and pits as per instructions for quarter Sections corner.
80.00	The corner to Sections 8, 9, 16 & 17.
	Land level Soil 2nd rate.
	North ~~on a true line~~ between Sections 8 and 9.
	Variation 12°45' East.

Township 4 N. R. 15 W. of 6th P. M.

Chs	
40.00	Drove Charred Stake Set post
~~44.00~~	and raised Mound with trenches and pits as per instructions for quarter Section corner.
80.00	Drove Charred Stake Set post and built Mound with trenches and pits as per instructions for corner to Sections 4. 5. 8 and 9.
	Land level, Soil 2nd Rate
	East on a random line between 4 & 9
	Variation 12° 45' East.
40.00	Set post for temporary quar Section corner.
79.97	Intersected N. and S line 10 lks South of the Corner to Sections 3. 4. 9. and 10, from which Corner I run West, on a true line between Section 4 & 9
	Variation 12° 49' East.
39.78	Drove Charred Stake Set post and raised Mound with trenches and pits as per instructions for quarter Section corner.

Township 4 N. R. 15 W. of 6th P. M.

Chs	
79.97	The corner to Sections 4. 5. 8 and 9.
	Land level Soil 2nd rate.
	North on true line between Sections 4 & 5.
	Variation 12° 45' East.
40.00	Drove charred Stake Set post and raised Mound with trench and pits as per instructions for quarter Section Corner.
79.80	Intersected the first Standard Parallel North 6-55 links West of Standard corner to Sections 32 and 33. Where drove charred Stake Set post and built a Mound with trench and pits as per instructions for closing corner to Sections 4 and 5.
	Land level
	Soil 2nd rate.

~~October 22d 1863~~

Township 4 N. R 15 W of 6th P. M.

Chs North between Sections 31 and 32.
Variation 12°45' East.

40.00 Drove charred Stake Set post and built Mound with trench and pits as per instructions for quarter Section corner.

80.00 Drove charred Stake Set post and built Mound with trench and pits as per Instructions for corner to Sections 29. 30. 31 and 32.
Land Rolling Soil 2nd rate.

East on a random line between Sections 29 and 32.
Variation 12°45' East.

40.00 Set post for temporary quarter Section corner.

80.00 Intersected N. and S. line 28 links South of corner to Sections 28. 29. 32. 33. from which Corner, I run West on true line between Sections 29 & 32.
Variation 12°57' East.

Township 4 N. R 15 W of 6th P. M.

Chs
40.00 Drove charred Stake Set post and raised Mound with trench and pits as per instructions for quarter Section Corner.

80.00 The to Sections 29. 30. 31. & 32.
Land rolling Soil 2nd rate.

West on a random line between Sections 30 and 31.
Variation 12°45' East.

Set post for temporary quarter Sec. corner

40.00 ~~Drove charred Stake Set post and raised Mound with trench and pits as per instructions for quarter Section Corner.~~

80.30 Intersected West Boundary of Township 25 lks North of the corner to Sections 30 and 31. from which Corner I run East, on true line between Sections 30 and 31.
Variation 12°56' East.

Township 4 N. R 15 W of 6th P. Meridian

Chs	
40.30	Drove Charred Stake Set post and built Mound with trench and pits as per instructions for quarter Section corner.
80.30	The corner to Sections 29. 30. 31 & 32
	Land rolling, Soil 2nd rate
	North between Sections 29 and 30.
	Variation 12° 45' East.
40.00	Drove Charred Stake Set post and raised Mound with trench and pits as per instructions for quarter Section corner.
80.00	Drove charred Stake Set post and raised Mound with trench and pits as per instructions for corner to Sections 19. 20. 29 & 30.
	Land rolling Soil 2nd rate
	East on a random line between Sections 20 and 29.
	Variation 12° 45' East.

Township 4 N. R 15 W of 6th P. M.

Chs	
40.00	Set a post for temporary quarter Section corner.
79.90	Intersected N. and S. line 15 links South of corner to Sections 20. 21. 28 & 29. from which corner I run
	West, on a true line between Sections 20 and 29.
	Variation 12° 51' East.
39.95	Drove Charred Stake Set post and built Mound with trench and pits as per instructions for quarter Section corner.
79.90	The corner to Sections 19. 20. 29 & 30.
	Land rolling, Soil 2nd rate.
	West on random line between Sections 19 and 30.
	Variation 12° 45' East.
40.00	Set a post for temporary quarter Section corner.
80.11	Intersected West Boundary of Township 15 lks South of corner to Sections 19 & 30 from which corner I run

Township 4 N. R 15 W of 6th Principal Meridian

chs	
	East on a true line between Secs. 19. and 30 Variation 12° 39' E
40.11	Drove charred Stake Set post and raised mound with trench and pits as per instruction for quarter Section corner.
80.11	The corner to Sections 19.20.29 and 30. Land rolling Soil 2nd rate.
	North between Sections 19 and 20. Variation 12°45' East.
40.00	Drove charred Stake Set post and raised mound with trenches and pits as per instructions for quarter Section corner.
80.00	Drove charred Stake Set post and raised Mound with trench and pits as per instructions for corner to Sections 17. 18. 19 and 20. Land level Soil 2nd rate.
	East on a random line between Sections 17 and 20.

Township 4 N R 15 W of 6 P. Meridian

chs	
	Variation 12°45' East.
40.00	Set a post for temporary quarter Section corner.
80.00	Intersected N. and S. line 23 links South of the corner to Sections 16. 17. 20 and 21. from which corner, A run West, on true line, between Sections 17 and 20.
	Variation 12°55' East.
40.00	Drove charred Stake Set post and raised mound with trench and pits as per instructions for quarter Section corner.
80.00	The corner to Sections 17. 18. 19 & 20. Land Level Soil 2nd rate.
	West on a random line between Sections 18 and 19 Variation 12°45' East.
40.00	Set post for temporary quarter Section corner.

Township 4 N. R 15 W of 6th P.M.

chs	
19.80	Intersected West Boundary of Township 30 lks South of the corner to Sections 18 & 19. from which corner I run East on a true line between Sections 18 and 19.
	Variation 12°32' East.
37.80	Drove charred stake set post and built a Mound with trench and pits as per instructions for quarter Section corner.
79.80	The corner to Sections 17.18.19 and 20
	Land Level Soil 2nd rate.
	North between Sections 17 an 18.
	Variation 12°45' East.
40.00	Drove charred Stake set post and raised Mound with trenches and pits as per instructions for quarter Sections corner.
80.00	Drove charred stake set post and raised Mound with trench and pits as per instructions for corner to Sections 7.8.17 and 18.
	Land Level Soil 2nd rate.

Township 4 N. R 15 W of 6th P.M.

chs	
	East on a random line between Sections 8 and 17.
	Variation 12°45' East.
40.00	Set post for temporary quarter Section corner.
80.10	Intersected N and S. line 19 links North of the corner to Sections 8.9.16 & 17. from which corner I run West, on a true line, between Sections 8 and 17.
	Variation 12°37' East.
40.06	Drove charred Stake set post and raised Mound with trench and pits as per instructions for quarter Section corner.
80.10	The corner to Sections 7.8.17 & 18.
	Land Level Soil 2nd rate.
	West on a random line between Sections 7 and 18.
	Variation 12°45' East.

Township 4 N. R 15 W of 6th P.M.

chs

40.00 Set post for temporary quarter Section corner.

79.50 Intersected West Boundary of Township 10 chs South of corner to Sections 7 and 18 from which corner I run East on a true line between Sections 7 & 18.

Variation 12°41' East.

39.50 Drove chained Stake set post and raised Mound with trench and pits as per instructions for quarter Sections corner.

79.50 The corner to Sections 7, 8, 17 and 18.

Land Level Soil 2nd rate.

North ~~on a true line~~ between Sections 7 and 8.

Variation 12°45' East

40.00 Drove chained Stake set post and built Mound with trench and pits as per instructions for quarter Section corner.

80.00 Drove chained Stake set post and raised Mound with trench

Township 4 N. R 15 West of the 6th P.M.

chs

And pits as per instructions for the corner to Sections 5, 6, 7 & 8.

Land Level Soil 2nd rate.

East on a random line between Sections 5 and 8.

Variation 12°45' East

40.00 Set a post for temporary quarter Section corner.

80.00 Intersected N. and S. line 25 links South of the corner to Section 4 5 8 and 9. from which corner I run West on true line between Sections 5 and 8.

Variation 12°56' East.

40.00 Drove chained Stake Set post and raised Mound with trench and pits as per instructions for quarter Section corner.

80.00 The corner to Sections 5, 6, 7 and 8.

Land level Soil 2nd rate.

Township 4 N. R 15 W of 6th P M

chs	
	West on random line between Sections 6 and 7.
	Variation 12°45' East
40.00	Set post for temporary quarter Section corner.
79.10	Intersected West Boundary of Township 30 lks South of the corner to Sections 6 & 7 from which corner I run East, on a true line, between Sections 6 and 7.
	Variation 12°32' East.
39.10	Drove charred Stake Set post and raised Mound with trench and pits as per instructions for quarter Section corner.
79.10	The corner to Sections 5. 6. 7 & 8.
	Land high rolling prairie - Soil 2d rate -
	North on a true line between Sections 5 and 6
	Variation 12°45' East
40.00	Drove charred Stake Set post and raised Mound with trenches

Township 4 N R 15 W of 6th P M

chs	
	and pits as per instructions for quarter Section Corner.
80.05	Intersected first Standard Parallel. North 6-65 links West of the Standard corner to Sections 31 and 32, where we Drove charred Stake, Set a post and raised a Mound with trench and pits as per instructions for closing corner to Sections 5 & 6.
	Land level 2nd rate.
	October 23d 1863.

General Description

This Township is high rolling and level prairie - Almost entirely destitute of timber and water. The land is generally well suited for tillage & if supplied with timber and water would be a very desirable location.

It is similar in almost every respect to Township 4 N 16 W.

Township 14 N R 15 W of 6th Principal Meridian

A List of the names and of the individuals employed to assist in running, measuring, or marking the true and corners described in the foregoing Field Notes of Township No 14 Four North of the Base Line of Range No 15 West of the Sixth Principal Meridian, shewing the respective capacities in which they acted:—

Jacob Chapman	Chainman
Thomas J. Whiteside	Chainman
Jonathan Lanning	Chainman
James M Stout	Chainman
Charles C. Whiteside	Flagman
Barton W Stout	Flagman
Francis M Vanderveter	Cornerman
Stephen Lanning	Cornerman
Jerome B Massey	Compassman

General Land Office • Original Field Notes

Book Number

395

The images in this file are photographs of the notes of the original surveys of the State of Nebraska on file in the Office of the Nebraska State Surveyor located in Lincoln, Nebraska.

The original surveys in Nebraska began in the mid 1850's and were completed in the mid 1880's. The Nebraska office of the Surveyor General was closed June 30, 1886.