General Land Office • Original Field Notes

Book Number

396

The images in this file are photographs of the notes of the original surveys of the State of Nebraska on file in the Office of the Nebraska State Surveyor located in Lincoln, Nebraska.

The original surveys in Nebraska began in the mid 1850's and were completed in the mid 1880's. The Nebraska office of the Surveyor General was closed June 30, 1886.

T.5-8 N.
R.15 W.

11.

Exd.

~~10~~ 11

Field Notes

of the Survey and Sub-
division of Township
No 5 North of the Base
line of Range No 15
West of the 6th Principal
Meridian in the
State of Nebraska
Executed by William
Hardin Deputy Surveyor
under his contract
No 2 dated July 12th
1867

Survey commenced Nov 4th 1867
Survey completed Nov 9th 1867

List of names of persons assisting to survey the Township ~~and~~

Harry Davison Chainman
Samuel S Black Chainman
C M Clough Marksman
J. M. Day Marksman

6	5	4	3	2	1
7	8	9	10	11	12
18	17	16	15	14	13
19	20	21	22	23	24
30	29	28	27	26	25
31	32	33	34	35	36

Dudley

Town 5 N R 15 W 6 P.M.

6 / 60	5 / 43	4 / 33	3 / 23	2 / 11	1
58	57	42	31	21	10
7 / 57	8 / 41	9 / 31	10 / 20	11 / 10	12
56	55	40	30	19	9
18 / 54	17 / 40	16 / 29	15 / 18	14 / 8	13
53	51	38	28	17	7
19 / 51	20 / 38	21 / 27	22 / 16	23 / 6	24
50	48	36	26	15	5
30 / 48	29 / 36	28 / 25	27 / 15	26 / 4	25
47	45	34	24	13	3
31 / 45	32 / 34	33 / 24	34 / 13	35 / 2	36

Field notes of the Subdivision Lines in Township 5 N R 15 W of the 6 Principal Meridian

1

Chains

To determine the proper adjustment of my compass for Subdividing this Township I commence at the corner to Townships 5 North of Ranges 14 and 15 West of the 6 Principal Meridian on the 1st Standard parallel North of the base line and run

North along the east boundary of Section 36, Blank line

Var 13° 9' E

4000 a point 16 links west of the 1/4 Section Corner

8000 To a point 28 lks west of the Corner to Sections 25 and 36

To retrace this line or run a parallel thereto my compass

Township 5 N R 15 W 6 P M

chs	
	must be adjusted to a variation of 13° 57' E
	Sub division began November the 4th 1867
	North between Sections 35 and 36
	Va 12° 57' E
40.00	Deposited a charred stake 12 in. deep set a post for 1/4 sec cor and raised a mound as per instructions
51.10	Ravine bear SW
57.00	Ravine West
59.50	Ravine West
73.00	Ravine West
80.00	Drove a charred stake

Township 5 N of R 15 W of 6th Principal Meridian

ch	
	and set a post for corner to sections 25, 26, 35, 36 and raised a mound as per instructions
	Land main very broken
	Soil 3 rate
	East on a random line between Sections 25 and 36
	Va 12° 57' E
38.00	Ravine bears S.W
40.00	Set a post for temporary 1/4 sec cor
80.06	Intersected the ~~N & S line~~ East Boundary 15 lks South of Corner to sections 25 and 36 from which corn corn S rim S 89° 52' W on a true line
	Var 12° 57' E
40.00	Drove a charred stake and set a post for 1/4 sec cor and raised a mound as per in-

T 5 N R 15 W 6 Pole,

chs	
	Structions
8600	To corner to sections 25, 26, 35, 36.
	Land rolling prairie soil 2 rate
	North between sections 25 and 26
	Va 12° 57' E
4000	Drove a charred stake and set a post for 1/4 sec cor and raised a mound as per instructions
80,00	Drove a charred stake and set a post for corner to sections 23, 24, 25, 26 and raised a mound as per instructions
	Land undulating soil 1 rate

Town 5 N Range 15 W 6 Pole

chs	
	East between sections 24 and 25 on a random line
	Va 12° 57'
10,00	to dry basin a marsh lying mostly in sec 24 longer NE & SW
36,25	Leave basin
40,00	~~Drove a charred stake and set~~ a post for temporary 1/4 sec cor
79,73	Intersected the ~~north and south line~~ East Boundary at a point 24 lks south of the corner to sections 24 and 25 from which corner I run S 89° 50' W on a true line between sections 24 and 25
	Va 12° 57' E
39,82½	Drove a charred stake and set a post for 1/4 sec cor and raised a mound as per instructions
79,73	The corner to sections 23, 24, 25, 26

Surveyor
Contract
24th
mber
th 1859
1859

Township 5 N of R 15 W
6 Principal Meridian

chs	
	Land praire W½ unfit for cultivation on account of being covered with water in the spring months
	E½ good rolling land
	North between sections 23 & 24
	Va 12° 57' E
40.00	Drove a charred stake and set a post for 1/4 sec cor raised a mound as per instructions
	Land Undulating Soil Rate
80.00	Drove a charred stake and
	Set a post for corner to sections 13, 14, 23, 24 and raised a mound as per instructions
	Land Undulating Soil Rate

Township 5 N Range 15 W
6 Principal Meridian

chs	
	East on a random line between sections 13 and 24
	Va 12° 57' E
40.00	Set a post for temporary 1/4 sec cor
67.90	Ravine bears North
74.50	Ravine bears North
77.20	Ravine bears S of E
79.73	Intersect the East Boundary of Township ~~To a point~~ 37 lks South of the corner to sections 13 and 24 from which corner I run S 89° 44' W on a true line between sections 13 and 24
	Va 12° 57' E
39.80½	Drove a charred stake and set a post for 1/4 sec cor and raised a mound as per instructions
79.73	The corner to sections ~~13 14~~ 13.14 23 24

T 5 N R 15 W 6 P.M.

chs	
	Land level prairie cut by many ravins or ditches
	Soil 2 rate
	North between sections 13 and 14
	Va 12° 57' E
40,00	Drove charred stake and set a post for 1/4 sec cor raised a mound as per instructions
80,00	Drove a charred stake and set a post for corner to sections 11, 12, 13, 14 and raised a mound as per instructions
	Land undulating prairie
	Soil 1 rate

Township 5 N Range 15 W
6 Principal Meridian

chs	
	East on a random line between sections 12 and 13
	Va 12° 57' E
40,00	Set a post for temporary 1/4 sec cor
79,68	Intersected the east boundary of the township at a point 28 lks south of the corner to sections 12 and 13 from which corner I run S 89° 48' W on a true line between sections 12 and 13
	Va 12° 57' E
39,84	Drove a charred stake and set a post for 1/4 sec cor raised a mound as per instructions
79,68	the corner to sections 11, 12, 13, 14
	Land undulating prairie soil 1 rate

Township 5 N. R. 15 W. G. S. M.

Chains	
	North between Sections 11 and 12
	Var 12° 57' E
4000	From a charred Stake
	Set a post for 1/4 sec cor
	Raised a mound as
	per instructions
8000	From a charred Stake
	Set a post for corner
	to Sections 1, 2, 11, 12
	Raised a mound as
	per instructions
	Undulating prairie
	Soil loam
	East on a random line
	between Sections 1 and 12
4000	Set a post for temporary
	1/4 sec cor
7,00	Ravine runs South

Town. 5 N. R. 15 W. 6th P. M.

79.90	Intersected the township line
	at a point 30 lks South of the
	Corner to Sections 1 and 12 from which
	Corner I run S 89° 47' W on a
	true line between Sections
	1 and 12
	Var 12° 57' E
39.95	From a charred Stake and
	Set a post for 1/4 sec cor
	Raised a mound as per
	instructions
79.90	The corner to Sections 1, 2, 11, 12
	Land level prairie Soil loam
	North on a random line
	between Sections 1 and 2
	Var 12° 57' E
4000	Set a post for temporary 1/4 sec
	cor

Surveyor
Contract
24th
mber
th 1859
1859

Town. 5 N. R. 15 W. 6th P. M.

Chains	
8004	Intersected the north boundary of the township at a point 23 lks east of the corner to sections 1 and 2 from which corner I run S 0° 10' E on a true line between sections 1 and 2 Va 12° 57' E
4004	Drove a charred stake and set a post for 1/4 sec cor. Raised a mound as per instructions
8004	Comes to sections 1, 2, 11 & 12 Land level Soil 1st rate Nov 4 1867

Town. 5 N. R. 15 W. 6th P. M.

Chains	
	North between sections 34 and 35 Va 12° 57' E
4000	Drove a charred stake set a post for 1/4 section corner and raised a mound as per instructions
3600	ravine Runs S W
8000	Drove a charred stake and set a post for corner to sections 26, 27, 34, 35 and raised a mound as per instructions
	Land S 1/2 ~~broken~~ level N 1/2 broken Soil 2d rate
	East on a random line between sections 26 and 35 Va 12° 56' E
4000	Set a post for temporary 1/4 sec cor

Town 5 N. R. 15 W. 6th P. M.

Chains	
4910	Ravin runs South
7991	Intersected the N and S line at a point 40 lks South of the corner to Section 25, 26, 35, 36 from which corner I run S 89° 43' W on a true line between Sections 26 and 35
	Va 12° 56' E
3795½	Drove a charred stake Set a post for 1/4 Sec cor Raised a mound as per instructions
7991	The corner to sections 26, 27, 34, 35
	Land broken Soil 2 rate

Town 5 N. R. 15 W. 6th P. M.

Chains	
	North between sections 26 and 27
	Va 12° 57' E
40.00	Drove a charred stake Set a post for 1/4 Sec cor Raised a mound as per instructions
80.00	~~To corner~~ Drove a charred stake and set a post for corner to sections 22, 23, 26, 27 and raised a mound as per instructions
	Land flat cut up Soil 2 rate
	East on a random line between Sections 23 and 26
	Va 12° 57' E
40.00	Set a post for temporary 1/4 Sec cor
7940	Intersected the N and S line at a point 54 lks South of

Town 5 N. R 15 W. 6th P. M.

Chains	
	the corner to sections 23, 24, 25, 26 from which corner I run S 89° 37' W on a true line between sections 23 and 26
	Va 12° 57' E
39.70	Drove a charred stake Set a post for 1/4 sec Cor Raised a mound as per instructions
79.40	The corner to sections Land level prairie soil 1 rate
	North between sections 22 and 23
	Va 12° 57'
40.00	Drove a charred stake and set a post for 1/4 sec cor Raised a mound as per instructions

Town 5 N. R 15 W. 6th P. M.

Chains	
80.00	Drove a charred stake Set a post for corner to sections 14, 15, 22, 23 and raised a mound as per instructions Land rolling prairie soil 1 rate
	East on a random line between sections 14 and 23
	Va 12° 57 E
40.00	Set a post for temporary 1/4 sec cor
79.58	Intersected the N and S line at a point 48 lks south of the corner to sections 13, 14, 23, 24 from which corner I run S 89° 39' W on a true line between sections 14 and 23
	Va 12° 57' E
39.79	Drove a charred stake 12 inches in the ground Set a post

Cop CBR Comp

Town. 5 N. R. 18 W. 6th P. M.

Chains	
	for 1/4 sec cor and raised a mound as per instructions
79.58	The corner to sections 14, 15, 22, 23
	Land undulating prairie
	Soil wate
	North between sections 14 and 15
	Va 12° 57' E.
40.00	Drove a charred stake
	Set a post for 1/4 section corner and raised a mound as per instructions
80.00	Drove a charred stake
	Set a post for corner to sections 10, 11, 14, 15
	Raised a mound as

Town. 5 N. R. 18 W. 6th P. M.

Chains	
	per instructions
	Land prairie gently rolling
	Soil wate
	East on a random line between sections 11 and 14
	Va 12° 57' E
40.00	Set a post for temporary 1/4 sec cor
79.80	Intersected the N and S line at a point 40 lks south of the corner to sections 11, 12, 13, 14. from which corner I run S 89° 43' W on a true line between sections 11 and 14
	Va 12° 57' E
39.90	Drove a charred stake
	Set a post for 1/4 sec cor

Town. 5 N. R. 15 W. 6th P. M.

Chains	
	Raised a mound as per instructions
79.80	The corner to Sections 10, 11, 14, 15
	Land level soil rate
	North between Sections 10 and 11
	Va 12°57'
40.00	Drove a charred stake Set a post for 1/4 sec cor. Raised a mound as per instructions
65.00	Dry basin or marsh unfit for cultivation on account of water standing thereon in the spring no means of ascertaining depth

Town. 5 N. R. 15 W. 6th P. M.

Chains	
78.70	leave basin or marsh
80.00	Drove a charred stake set a post for corner to sections 2, 3, 10, 11 Raised a mound as per instructions
	Land level prairie soil rate
	East on a random line between Section 2 and 11
	Va 12°57' E
5.00	to basin or marsh (dry) unfit for cultivation, covered with water in spring, from appearances, for several months about 16 chs NE & SW
18.00	leave basin
40.00	Set a post for temporary 1/4 sec corner
80.00	Intersected the N and S line

of
even
uth
rney
Surveyor
Contract
mber 24th
th 1859
th 1859

Town 5 N. R. 15 W. 6th P. M.

chains	at a point 30 lks south of the corner to sections 1,2,11,12 from which corner I run S 89° 4' W on a true line between sections 2 and 11
	Var 12° 57' E
40,00	Drove a charred stake and set a post for 1/4 sec cor Raised a mound as per instructions
80,00	To the corner to sections 2,3,10,11
	Land generally flat prairie with some sand hills
	Soil 2 rate

Town 5 N. R. 15 W. 6th P. M.

chains	North on a random line between sections 2 and 3
	Va 12° 57' E
5,10	Basin or marsh (dry) unfit for cultivation
18,00	leave basin
40,00	Set a post for temporary 1/4 sec cor
80,54	Intersected the North boundary of the township at a point 8 lks east of the corner to sections 2 and 3 from which corner I run S 0° 4' E on a true line between sections 2 and 3
	Va 12° 57' E
40,54	Drove a charred stake and set post for 1/4 sec corner Raised a mound as per instructions
80,54	Corner to sections 2.3.10.11
	November 5th 1867
	Land flat prairie Soil 2 rate

Town 5 N. R. 15 W. 6th P. M.

Chains	
	North between sections 33 and 34
	Va 12° 57' E
34.15	Large ravine general cours S.E
40.00	Drove a charred stake and set a post for 1/4 sec cor raised a mound as per instructions
63.09	Ravine bears S E
80.00	Drove a charred stake set a post for 1/4 sec cor for Corner to sections 27, 28, 33, 34 Raised a mound as per instructions
	Land flat praire soil 2 rate
	East on a random line between sections 27 and 34
	Va 12° 57' E
30.80	Ravine bears South
40.00	Set a post for temporary 1/4 sec cor

Town 5 N. R. 15 W. 6th P. M.

Chains	
42.10	Ravine runs South
74.20	Ravine runs South
80.00	Intersected the N and S line at a point 40 lks South of the corner to sections 26 27 34 35 from which corner I run S 89° 43' W on a true line between sections 27 and 34
	Var 12° 57' E
40.00	Drove a charred stake and set a post for 1/4 sec corner and raised a mound as per instructions
80.00	The corner to sections 27, 28, 33, 34
	Land level praire soil good 2d rate
	North between sections 27 and 28
	Var 12° 57' E
40.00	Drove a charred stake and set a post for 1/4 sec cor raised a mound as per

Omitted

Omitted

Town 4 N. R. 4 W. 6th P. M.

Chains	Instructions
55.02	Ravine runs S E
80.00	Drove a charred stake set a post for corner to sections 21.22 27 28 and raised a mound as per instructions
	Land rolling Soil 1 rate
	East on a random line between sections 22 and 27
40.00	Set a post for temporary 1/4 sec cor
79.38	Intersected the N and S line 20 lks South of the corner to sections 22 23 26 27 from which corner I run S 89° 51' W on a true line between sections 22 and 27

Town 5 N. R. 5 W. 6th P. M.

Chains	Var 12° 57' E
39.69	Drove a charred stake and set a post for 1/4 sec cor and raised a mound as per instructions
79.38	The corner to sections 21, 22, 27, 28
	Land rolling prairie soil 1 rate
	North between sections 21 and 22
	Var 13° 9' E
40.00	Drove a charred stake and set a post for 1/4 sec cor and raised a mound as per instructions
41.31	Ravine W of South
73.00	Ravine runs E of South
80.00	Drove a charred stake and set a post for corner to sections 15, 16, 21, 22 and

Town 5 N. R. 15 W. 6th P. M.

Chains	
	Raised a mound as per instructions
	Land level prairie soil 1 rate
	East on a random line ~~Var 13° 9' E~~ between Sections 15 and 22
	Va 13° 9' E
40,00	Set a post for temporary 1/4 sec cor
7963	Intersected the N and S line at a point 12 lks South of the corner to section 14, 15, 22, 23, from which corner I run S 89° 53' W on a true line between sections 15 and 22
	Va 13° 9' E
3981½	Drove a charred stake and set a post for 1/4 sec cor and raised a mound

Town 5 N. R. 15 W. 6th P. M.

Chains	
	as per instructions
7963	The corner to sections 15, 16, 21, 22
	Land undulating prairie soil 1 rate
	North between 15 and 16
	Va 13° 9' E
40,00	Drove a charred stake and set a post for 1/4 sec cor and raised a mound as per instructions
4641	Ravine runs S W
80,00	Drove a charred stake set a post for corner to sec 9, 10, 15, 16 raised a mound as per instructions
	Land undulating prairie soil 1 rate

Town [illegible] N. R. [illegible] W. C. P. M.

Chains	East on a random line between Sections 10 and 15
	Va 13° 9' E
40.00	Set a post for temporary 1/4 Section corner
79.96	Intersected the N and S line at a point 8 lks South of the corner to Sections 10, 11, 14, 15, from which corner I run S 89° 56' W on a true line between Sections 10 and 15
	Var 13° 9' E
39.98	Drove a charred stake Set a post for 1/4 sec cor and raised a mound as per instructions
79.96	The corner to sections 9, 10, 15, 16
	Land level Maine Soil 1 rate

Town [illegible] N. R. [illegible] W. C. P. M.

Chains	North on a true line between Sections 9 and 10
	Va 13° 33' E
40.00	Deposited a charred stake and Set a post for 1/4 sec cor Raised a mound as per instructions
80.00	Drove a charred stake and Set a post for corner to Sections 3, 4, 9, 10 and raised a mound as per instructions
	Land level many small basins scattered over the face of the country
	Soil 1 rate
	East on a random line between Sections 3 and 10
	Va 13° 33'
40.00	Set a post for temporary 1/4 sec cor

Town 5 N. R. 15 W. 6th P. M.

Chains	
49.50	Small basin
52.13	leave basin
79.71	Intersect the N and S line at a point 20 lks North of the Corner to Sections 2, 3, 10, 11 from which corner I run N 89 58' W on a true line between Sections 3 and 10 Var 13° 33'
39.85	Drove a charred stake set a stone post for 1/4 Sec cor and raised a mound as per instructions
79.71	The Corner to Sections 3, 4, 9, 10 Land Rolling Soil good 2 rate

Town 5 N. R. 15 W. 6th P. M.

Chains	
	North on a random line between Sections 3 and 4 Var 13° 33' E
40.00	Set a post for temporary 1/4 Sec cor
79.84	Intersected the township line at a point 66 lks East of the Corner to Sections 3 and 4 from which corner I run S 0° 19' E on a true line between Sections 3 and 4 Var 13, 33
39.84	Drove a charred stake and set a post for 1/4 Sec cor and raised a mound as per instructions
79.84	The Corner to Sections 3, 4, 9, 10 Land level soil 1 rate

Nov 6th 1867

Town. 1 N. R. 15 We. P. M.

Chains	
	North between Sections 32 & 33
	Va 12° 57' E
3.12	Ravine runs East South East
4.00	Drove charred stake and set a post for 1/4 Sec cor Raised a mound as per instruction
8.00	Drove a charred stake and set a post for corner to sections 28, 29, 32, 33, and raised a mound as per instructions Land somewhat rolling Soil poor
	East on a random line between section 28 and 33
	Va 12° 57' E
4.00	Set a post for temporary 1/4 Sec cor

Town. 1 N. R. 15 We. P. M.

Chains	
6.70	Ravine runs S.E.
8.00	Intersected third and 4 line at a point 12 lks south of the corner to sections 27, 28, 33, 34 from which corner I run S 89 45' W on a true line between sections 28 and 33
	Va 12° 57' E
4.05	Drove a charred stake and set a post for 1/4 Sec cor and raised a mound as per instructions
8.00	The corner to sections 28, 29, 32, 33 Land rolling Soil poor
	North between Sections 28 and 29
4.00	Drove a charred stake and set a

Town 5 N. R. 15 W. 6 P. M.

Chains	
	North between Sections 28 and 29
	Va 12°57'E
4400	Drove a charred stake Set a post for 1/4 sec Cor Raisd mound as per instructions
5250	Ravine runs east
8000	Drove a charred stake and set a post for corner to sections 20, 21, 28, 29 and raised a mound as per instruction
	Land rolling prairie soil 1, rate
	East on a random line between sections 21 and 28
	Var 12°57'E
4000	Set a post for temporary 1/4 section corner

Towns 5 N. R. 15 W. 6 P. M.

Chains	
7261	Ravine runs ~~East~~ South
8013	Intersected the N and S line at at a point 10 lks South of the corner to sections 21, 22, 27, 28 from which corner I run S 89°56' W on a true line between sections 21 and 28
	Va 12°57'E
4007½	Drove a charred stake and set a post for 1/4 sec cor Raised a mound as per instructions
8013	The corner to sections 20, 21, 28, 29,
	Land rolling soil 1 rate

Town. 5 N. R. 15 W. 6 P. M.

Chains	
	North between sections 20 and 21
	Va 13° 9' E
40.00	Drove a charred stake
	Set a post for 1/4 sec cor
	Raised a mound
	as per instructions
80.00	Drove a charred stake
	Set a post for corner
	to sections 16, 17, 20, 21
	and raised a mound
	as per instructions
	Land undulating
	prairie Soil 1 rate
	East on a random line
	between sections 16 and 21
	Va 13° 9' E
15.60	Basin or marsh (dry) not
	fit for cultivation

Town. 5 N. R. 15 W. 6 P. M.

Chains	
	from appearances covered 12 to
	20 inches with water from March to
	~~about 20 chs N & S~~
	June It is about 20 chs N & South
30.00	Leave basin or marsh
40.00	Set a post for temporary 1/4 sec Cor
77.25	Ravine Runs S.E.
	Intersected the North and South line
80.00	Corner to sections 15, 16, 21, 22
	from which corner I run West
	on a true line between sections
	16 and 21
	Va 13° 9' E
40.00	Drove a charred stake
	Set a post for 1/4 sec cor
	Raised a mound as per
	instructions
80.00	The corner to sections
	16, 17, 20, 21
	Land Level Soil good

Town 5 N. R. 15 W. 6 P. M.

Chains		Links	
	North between Sections 16 and 17	77,57	Intersected the N and S line at a
	Var 13° 9' E		point 6 lks North of the corner
40,00	Drove a stake (charred)		to sections 9, 10, 13, 16 from
	Set a post for 1/4 Sec cor		which corner I run S 89,57 W
	Raised a mound as		on a true line between Sections
	per instructions		9 and 16
80,00	Drove a charred stake		Va 13° 9' E
	Set a post for corner	39,73½	Drove a charred stake and
	to Sections 8, 9, 16 17		set a post for 1/4 Sec corner
	Raised a mound as		and raised a mound as per
	per instructions		instructions
	Land level prairie	77,57	To corner to Sections 8, 9, 16, 17
	Soil 1st rate		Land level prairie
			Soil 1st rate
	East on a random line		North between Sections 8 and 9
	between Sections 9 and 16		Va 13° 33'
	Va 13° 9' E		
4,00	Set a post for temporary 1/4	4,00	Drove a charred stake
	Sec cor		and set a post for 1/4 sec cor

Town 5 N. R. 15 W. 6 P. M.

Town. 5 N. R. 15 W. 6th P. M.

Chains	
80,00	Raised a mound as per instructions
80,00	Drove a charred stake Set a post for corner to Sections 4.5.8,9, Raised a mound as per instructions
	Land rolling sandy soil 2 rate
	East on a random line between Sections 4 and 9
40,00	Set a post for temporary 1/4 sec cor
79.41	Intersected the N and S line at a point 12 lks North of the corner to Sections 3,4,9,10 from which corner I run ~~S 89~~, N 89° 55' W on a true line between Sections 4 and 9

Town. 5 N. R. 15 W. 6th P. M.

Chains	
	Va 13° 33' E
39.70½	Drove a charred stake Set a post for 1/4 sec cor Raised a mound as per instructions
79.41	The corner to Sections 4,5,8,9. Land rolling prairie soil 2 rate
	North on a random line between Sections 4 and 5
	Var 13° 33' E
40,00	Set a post for 1/4 sec corner
48.75	To Dry basin on marsh
79.51	Intersect the North line of the township at a point 68 lks East of the corner to Sections 4 and 5 from which corner I run
	S. 0° 30' E on a true line

Town. 5 N. R. 6 W. 6 P. M.

Chains	between Sections 4 and 5
	Va 13° 33' E
39,51	Drove a charred Stake
	Set a post for ~~Corner to~~
	1/4 Section Corner
	Raised a mound as
	per instructions
79,51	The Corner to sections
	4, 5, 8, 9.
	Land S 1/2 rolling 2 rate
	N 1/2 marsh not cultivable
	table on account of water
	standing thereon in spring month
	Nov 7 1867

Town. 5 N. R. 6 W. 6 P. M.

Chains	North between Sections 31 and 32
	Va 12° 57' E
35,23	Ravine runs east
40,00	Drove a charred Stake
	Set a post for 1/4 Sec cor
	Raised a mound as per
	instructions
80,00	Drove a charred Stake
	Set a post for Corner to
	Sections 29, 30, 31, 32
	Raised a mound as per
	Instructions
	Land some rolling soil 2 rate
	East on a random line
	between Sections 29 and 32
	Va 12° 57' E
40,00	Set a post for temporary
	1/4 Section Corner

Town. 5 N. R. 16 W. 2 P. M.

Chains	
80,00	Intersected the N and S line at a point 16 lks South of the corner to Sections 28, 29, 32, 33 from which corner I run S 89° 54' W on a true line between sections 29 and 32 Va 12° 57' E
44,00	Drove a charred stake set a post for 1/4 sec cor Raised a mound as per instructions
80,00	The corner to sections 29, 30, 31, 32 Land level prairie Soil good 2 rate

Town. 5 N. R. 16 W. 2 P. M.

Chains	
	West between sections 30 and 31 Random line Va 12° 57' E
40,00	Set a post for temporary 1/4 Sec Cor
80,04	Intersected the West boundary of the township at a point 6 lks north of the corner to sections 30 and 31 from which corner I run N 89° 58' E on a true line between sections 30 and 31 Va 12° 57' E
44,04	Drove a charred stake Set a post for 1/4 section corner Raised a mound as per instructions
80,04	The corner to sections 29, 30, 31, 32 Land Level Soil 2 rate

Town 5 N. R. 15 W. 4th P.M.

Chains	
	North between Sections 29 and 30 Va 12° 57'
14.00	Drove a charred stake Set a post for 1/4 Sec cor Raised a mound as per instructions
6.70	Basin or marsh (dry) Impt for cultivation on account of standing water in spring
8.00	Drove a charred stake Set a post for corner to Sections 19, 20, 29, 30 and Raised a mound as per instructions Land rolling 1st rate except Basin
	East on random line between Sections 20 and 29 Va 12 57 E
9.14	Leave basin or marsh

Town 5 N. R. 15 W. 6th P.M.

Chains	
40.00	Set a post for temporary 1/4 Sec corner
79.92	Intersected the North & line at a point 29 lks S of the corner to Sections 20, 21, 28, 29 from which corner I run S 89° 48' W on a true line between Sections 20 and 29 Va 12° 57 E
39.96	Drove a charred stake Set a post for 1/4 Sec cor Raised a mound as per instructions
79.92	The corner to Sections 19, 20 29, 30 Land rolling prairie Soil 1st rate

Town 5 N. R. 15 W. 6th P. M.

chains	West on random line between sections 19 and 30 Va 12° 37 E
38,20	Leave dry basin or marsh
40,00	Set a post for temporary 1/4 sec cor
80,16	Intersect the west boundary of the township at a point 13 lks north of the corner to sections 19 and 30 from which corner I run N 89° 5' E on a true line between sections 19 and 30 Va 12° 57' E
40,16	Drove a charred stake Set a post for 1/4 sec cor Raised a mound as per instruction
80,16	To corner to sections 19, 20, 29 30 Land Dr 1/2 Good

Town 5 N. R. 15 W. 6th P. M.

chains	North between sections 19 and 20 Va 13° 9' E
20,00	Leave basin or marsh
40,00	Set a charred stake Set a post for 1/4 sec cor Raised a mound as per instructions
80,00	Drove a charred stake Set a stake for corner to sections 17, 18, 19 20 and Raised a mound as per instructions Land undulating prairie Soil 2 rate
	East on a random line between sections 17 and 20 Var 13° 9' E
40,00	Set a post for temporary 1/4 sec cor

Town 5 N. R. 18 W. 6th P.M.

Chains	
47.30	To dry basin or marsh liable to be covered with water 20 inches deep in wet seasons Left for cultivation
56.40	leave basin or marsh
80.02	Intersected the N and S. line at a point 25 lks South of the corner to Sections 16, 17, 20, 21 From which corner I run S 89° 46' W on a true line between Sections 17 and 20 Va 13° 9' E
1.00	Drove a charred stake and set a post for 1/4 Sec cor and raised a mound as per instructions. ~~Land rolling poor~~

Town 5 N. R. 18 W. 6th P.M.

Chains	
80.02	The corner to Sections 17, 18, 19, 20 Land rolling poor 2d rate
	West on a random line between Sections 18, 19 Var, 13° 9' E
40.00	Set a post for temporary 1/4 Sec cor
80.02	Intersected the west boundary of the township at a point 6 lks North of the corner to Sections 18 and 19 From which corner I run N 89° 57' E on a true line between Sections 18 and 19 Va 13° 9' E
4.13	Drove a charred stake and set a post for 1/4 Sec Corner and raised a

Township No. R. 15 W. 6th P.M.

Chains	
	mound as per instructions
80.13	The corner to sections 17, 18, 19, 20
	Land rolling good soil
	Nov 8th 1867
	North between sections 17 & 18
	1 Va 13° 12' E
40.00	Drove a charred stake and set a post for 1/4 section corner and raised a mound as per instructions
81.00	Drove a charred stake and set a post for corner to sections 7, 8, 17 18 and raised a mound as per instructions
	Land rolling 2 soil

Township No. R. 15 W. 6th P.M.

Chains	
	East on a random line between sections 8 and 17
	1 Va 13° 12' E
40.00	Set a post for temporary 1/4 sec cor
80.28	Intersected the N and S. line at a point 35 lks south of the corner to sections 8, 9, 16, 17
	From which corner I run
	S 89° 45' W on a true line between sections 8 and 17
	Va 13° 12' E
40.14	Drove a charred stake and set a post for 1/4 sec cor and raised a mound as per instructions
80.28	The corner to sections 7, 8 17, 18
	Land level soil 2 soil

Town. 5 N. R. 13 W. C. P. M.

Chains	West on a random line between sections 7 and 18 Va 13°12' E
40.00	Set a post for temporary 1/4 sec. cor.
80.28	Intersected the West boundary of the township at a point 17 lks North of the corner to sections 7 and 18 From which corner I run N° 89°53' E on a true line between sections 7 and 18 Va 13° 12' E
40.28	Drove a charred stake and set a post for 1/4 sec cor and raised a mound as per instructions
80.28	The corner to sections 7, 8, 17, 18
	Land level Soil 2 rate

Town. 5 N. R. 13 W. C. P. M.

Chains	North between sections 7 and 8 Va 13°35' E
40.00	Drove a charred stake and set a post for ~~corner to sections~~ 1/4 sec corner and raised a mound as per instructions
80.00	Drove a charred stake and set a post for corner to sections 5, 6, 7, 8 and raised a mound as per instructions
	Land rolling Soil good 2 rate
	East on a random line between sections 5 and 8 Va 13°35'
40.00	Set a post for temporary 1/4 sec. cor.

Town. 5 N. R. 13 W. 6th P. M.

chains	
80.41	Intersected the N and S line at a point 23 lks South of the corner to sections 4, 5, 8 9
	From which corner I run S 89° 50' W on a true line between sections 5 and 8 Va 13° 35' E
45.20½	Drove a charred stake & Set a post for 1/4 sec Cor and raised a mound as per instructions
80.41	The corner to sections 5, 6, 7, 8
	Land rolling soil 2 rate
	West on a random line between sections 6 and 7 Va 13° 35' E

Town. 5 N. R. 13 W. 6th P. M.

chains	
40.00	Set a post for temporary 1/4 section corner
80.19	Intersected the West boundary of the township at a point 26 lks north of the corner to sections 6 and 7
	From which corner I run N 89° 49' E on a true line between sections 6 and 7 Va 13° 35' E
40.19	Drove a charred stake and Set a post for 1/4 sec cor and raised a mound as per instructions
80.19	The corner to sections 5, 6, 7 8
	Land level Soil 2 rate

Town 5 N. R. 15 W. 6th P. M.

Chains	
	North on a random line between sections 5 and 6 Va 13° 35' E
40.00	Set a post for temporary 1/4 sec cor
79.75	Intersected the north boundary of the township at a point 23 lks east of the corner to sections 5 and 6 From which corner I run S 0° 10' E on a true line between sections 5 and 6 Va 13° 35' E
39.75	Drove a stake and set a post for 1/4 section corner and raised a mound

Town 5 N. R. 15 W. 6th P. M.

Chains	
	as per instructions
79.75	The corner to sections 5, 6, 7 8
	Land level prairie soil good 2 rate
	Noven 9th 1867
	Generally Description
	Land generally level
	Soil good. Average above 2 quality
	No water
	No timber

Contract
tember 24th
3th 1859
th 1859

I William Cindin deputy
pursuance of a contract with
of the United States in the State
of July 1867 and in
United States and the in
General I have faithfully
Number five North of the
West of the Sixth Princip
and do further solemnly
and

of
reven
of
the
the
outh
urney
Surveyor
Contract
tember 24th
th 1859
th 1859

A List of the names of the individuals employed to assist in running measuring and marking the lines and corners described in the foregoing field notes of Township No 5 North of the base line of Range No 15 West of the 6th Principal Meridian showing the respective capacities in which they acted

Harry Davison	Chainman
Samuel T. Black	Chainman
C. M. Clough	Mounted man
F. M. Day	Mounted man

We hereby certify that we assisted William Mandin deputy Surveyor in subdividing Township Number five north of the base line of Range Number fifteen West of the sixth Principal Meridian and that said Township has been in all respects to the best of our knowledge and belief well and faithfully surveyed and the boundary monuments planted accordingly to the instructions furnished by the Surveyor General

Saml. T. Black Chainman
H. Davison Chainman
C. M. Clough Mounted man
F. M. Day Mounted man

Subscribed and sworn to by the above named persons before me a Notary Public for the County of Douglas in the State of Nebraska this 6th day of Dec. 1867 J. C. Ambrose
Notary Public

I, William Hardin Deputy Surveyor do Solemnly Swear that in pursuance of the contract with Phineas W. Hitchcock Surveyor of public lands of the United States in the State of Nebraska bearing date the 12th day of July 1867 and in strict conformity to the laws of the United States and the instructions furnished by the said Surveyor General I have faithfully surveyed the sub division of Township Number Five North of the base line & Range Number Fifteen West of the Sixth Principal Meridian in the State aforesaid and do further Solemnly Swear that the foregoing are the true and exact field notes of such survey

William Hardin Deputy Surveyor

Subscribed by said William Hardin Deputy Surveyor and sworn to before me a Notary Public for Douglas County in the State of Nebraska this 6th day of December AD 1867

J. C. Ambrose
Notary Public

Surveyor's Office at
Plattsmouth, January 21st 1868

The foregoing Field Notes of the survey & sub-division of Township No 5 N. of the Base Line, of Range No 15 W. of 6th Principal Meridian, in the State of Nebraska, executed by William Hardin, under his contract of the 12th day of July 1867, in the month of November 1867, having been critically examined, the necessary corrections & explanations made, the said Field Notes, and the survey they describe, are hereby approved.

P W, Hitchcock
Surveyor General

urney

Surveyor

Contract

tember 24th

8th 1859

th 1859

Field Notes

Of the Survey and
Sub division of Township
No 6 North of the Base line
of Range No 15 West of
the 6th Principal Meridi
an in the State of
Nebraska Executed
by Wilbur Hardin
Deputy Surveyor under
his contract No 2
Dated July 12th 1867

Survey commenced Oct 25th 1867
Survey completed Nov 1st 1867

Township Six N

~~Range 15 West~~

A List of the names of persons assisting to survey this Township and the capacities in which they acted

Harry Davison Chairman S T Black chairman, C McClough mondman
F M Day "

Index T. 6 R 15 W 6 P M.

6	60	5	43	4	32	3	20	2	10	1
59		57		42		31		19		9
7	56	8	41	9	30	10	18	11	8	12
55		54		40		29		17		7
18	53	17	39	16	28	15	16	14	6	13
52		51		38		27		15		5
19	50	20	37	21	26	22	15	23	4	24
49		48		36		25		14		3
30	47	29	35	28	24	27	13	26	3	25
46		45		34		23		12		2
31	44	32	33	33	22	34	11	35	1	36

Field Notes of the Subdivision Lines in Township Six N Range

Fifteen West of the 6 Principal Meridian

To determine the proper adjustment of my compass for subdividing this township I commence at the corner to Townships 5 and 6 N, Ranges 14 and 15 W and run North on a blank line along the East boundary of Section 36

Va 14° E

40,00 To a point 6 lks East of the 1/4 Sec cor

80,00 To point 7 lks West of the corner to Sect 25 and 36

To retrace this line or run parallel there to my compass must be adjusted

Cop C B R Compa

Township 6 N Range 15 W
6 Principal Meridian

Chains	
	To a variation of 13° 57' East
	Subdivision commenced October 25th 1867
	From the corner to sections 1, 2 35, 36 on the South boundary of the Township I run North between sections 35 and 36
	Va 13° 57' E
40.00	Drove a charred stake and set a post for 1/4 section corner and raised a mound as per instructions
80.00	Drove a charred stake & set a post for corner to sections 25, 26, 35, 36 and raised a mound

Township 6 N Range 15 W 6 Pm

Chains	
	as per instructions
	Land flat soil, pier 2 rate
	East on a random line between sections 25 and 36
	Va 13° 57' E
40.00	Set a post for temporary 1/4 Sec Cor
80.00	Intersected the East boundary of the Township at a point 9 lks South of the corner to sections 25 and 36 From which corner I run S 89° 56' W on a true line between sections 25 & 36 Var 13° 57' E
40.00	Drove a charred stake and set a post for 1/4 sec cor and raised a mound as per instructions
80.00	The corner to sections 25, 26 35, 36

of
seven
of
the
the
outh
urney
Surveyor
Contract
tember 24th
th 1859
th 1859

Township 6 N Range 15 W
6 Principal Meridian

chains	
	Land level soil 2 rate
	North between sections 25 and 26
	Va 13°57'E
40,00	Drove a charred stake and
	set a post for 1/4 sec cor and
	raised a mound as per
	instructions
76,88	Small basin or marsh
80,00	Drove a charred stake
	and set a post for corner
	to sections 23, 24, 25, 26
	and raised a mound
	as per instructions
	Land flat 2 rate
2,00	East on a random line
	between sections 24 and 25
	Va 13°57'E

Township 6 N Range 15 W

chains	
40,00	Set a post for temporary 1/4 sec cor
80,08	Intersected the East terminary at a point 3 lks North
	of the corner to sections
	24 & 25 From which corner
	I run N 89°59' W on a true
	line between sections 24 and 25
	Va 13°57'E
40,04	Drove a charred stake and
	set a post for 1/4 sec cor
	and raised a mound
	as per instructions
80,08	The corner to sections 23, 24, 25
	26
	~~Land~~ Land flat soil 2 rate
	North between sections 23 and 24
	Va 13°57'E
40,00	Drove a charred stake and

of
reven
of
the
the
outh
urney
Surveyor
Contract
tember 24th
9th 1859
th 1859

Township 6 N Range 15 W

chains	
	Set a post for 1/4 section Corner and raised a mound as per instructions
80.00	Drove a charred stake and set a post for 1/4 Corner to sections 13, 14, 23, and 24 and raised a mound as per instructions
	Land level prairie
	Soil good 2 rate
	East on a random line between sections 13 and 24
	Va 13° 57' E
40.00	Drove a post for temporary 1/4 section corner
79.83	Intersected the East boundary of Township at a point 9 lks

Township 6 N R 15 W 6th P.M.

chs	
	North of the corner to sections 13 and 24 From which corner I run N 89° 56' W on a true line between sections 13 and 24 Va 13° 57' E
39.94	Drove a charred stake and set a post for 1/4 section corner and raised a mound as per instructions
79.83	The corner to sections 13, 14, 23, 24
	Land level prairie Soil 1 rate
	North between sections 13 and 14
	Va 13° 57' E
40.00	Drove a charred stake & set a post for 1/4 sec Cor and raised a mound as per instructions

Township 6 N Range 15 W

chains	
80.00	Drove a charred stake and set a post for 1/4 cor. ne to Sections 11, 12, 13, 14 and raised a mound as per instructions
	Land level prairie Soil mate
	East on a random line between sections 12 and 13 Va 13° 57' E
25.10	Ravine Ravine runs NE
40.00	Set a post for temporary 1/4 sec cor
50.10	Ravine runs NE
79.70	Intersected the east boundary at a point 4 lks South of corner to sections 12 and 13 from which corner I run S 89° 58' W on a line

Township 6 N Range 15 W

chains	
	line between sections 12 and 13 Va 13° 57' E
39.85	Drove a charred stake and set a post for 1/4 sec cor and raised a mound as per instructions
79.70	The corner to sections 11, 12, 13, 14
	Land rolling Soil mate
	North between sections 11 and 12 Va 13° 57' E
30.05	Ravine runs NE
40.00	Drove a charred stake and set a post for 1/4 sec cor and raised a mound as per instructions
80.00	Drove a charred stake and set a post for corner to sections 1, 2, 11, 12 and raised

Township 6 N Range 15 West
6 Principal Meridian

Chains	a mound as per instructions
	Land broken Soil 2 rate
	East on a random line between sections 1 and 12
	Va 13°57' E
40.00	Set a post for temporary 1/4 Sec Cor.
79.81	Intersected the East boundary at a point 16 lks South of the corner to sections 1 and 12 From which corner I run S 89°53' W on a true line between sections 1 and 12
	Va 13°57' E
39.90½	Drove a charred stake and set a post for

T 6 N R 15 W 6 P.M.

Chains	1/4 Sec Cor and raised a mound as per instructions
79.81	The corner to sections 1, 2, 11, 12 Land level prairie Soil 1 rate Oct 25. 1867
	North on a random line between sections 1 and 2
	Va 13°57' E
40.00	Set a post for temporary 1/4 Section Corner
80.33	Intersected the North boundary of the township at a point 33 lks East of the corner to sections 1 and 2 From which corner I run S 0° 14' E on a true line between sections

Township 6 N R 15 W 6 P.M.

Chains	
	1 and 2 Va 13°57' E
40.33	Drove a charred stake and set a post for 1/4 sec. cor and raised a mound as per instruction
80.33	The corner to sections 1, 2, 11, 12
	Land level prairie Soil rate
	North between sections 34 and 35 Va 13°57' E
40.00	Drove a charred stake and set a post for 1/4 section corner and raised a mound as per instructions
80.00	Drove a charred stake and set a post for

Township 6 N Range 15 W 6 Principal Meridian

Chains	
	Corner to sections 26, 27, 34, 35
	Land some rolling Soil rate
	East on a random line between sections 26 and 35 Va 13° 57' E
40.00	Set a post for temporary 1/4 sec cor
80.04	Intersected the N. and S. line at a point 7 lks North of the corner to sections 25, 26, 35, 36 and from which corner I run N 89°56' W on a true line between sections 26 and 35 Va 13°57' E
40.02	Drove a charred stake and set a post for 1/4 sec. cor and raised a mound as per instructions
80.04	The corner to sections 26, 27, 34, 35

seven
of
the
the
outh
urney
Surveyor
Contract
tember 24th
3th 1859
th 1859

Township 6 N Range 15 W
6 Principal Meridian

Chains	
	Land level Soil 1 rate
	North between sections 26 and 27
	Va 13° 57 E
40.00	Drove a charred stake and set a post for 1/4 sec corner and raised a mound as per instructions
80.00	Drove a charred stake and set a post for corner to sections 22, 23, 26, 27 and raised a mound as per instructions
	Land undulating prairie
	Soil 1 rate

Township 6 N Range 16 W

Chains	
	East on a random line between sections 23 and 26
	Va 13° 57' E
40.00	Set a post for temporary 1/4 sec cor
80.12	Intersected the N and S line at a point 18 lks North of the corner to sections 23, 24, 25, 26 From which corner I run N 89° 52' W on a true line between sections 23 and 26 Va 13° 57 E
40.00	Drove a charred stake and set a post for 1/4 sec corner and raised a mound as per instructions
80.12	The corner to sections 22, 23, 26 and 27
	Land level Soil 1 rate

Township 6 N R 15 W 6 P.M.

chain	
	North between sections 22 and 23 Va 13° 57' E
40.00	Drove a charred stake and set a post for 1/4 sec cor and raised a mound as per instructions
80.00	Drove a charred stake and set a post for corner to sections 14, 15, 22, 23 and raised a mound as per instructions
	Land level prairie Soil 1 rate
	East on a random line between sections 14 and 23 Va 13° 57' E
40.00	Set a post for temporary 1/4 sec cor
80.03	Intersect the N and S

Township 6 N Range 15 West

chains	
	line at a point 9 lks west of the corner to sections 13, 14, 23, 24 from which corner I run N 89° 56' W on a true line between sections 14 and 23 Va 13° 57' E
40.00½	Drove a charred stake and set a post for 1/4 sec cor and raised a mound as per instructions
80.03	The corner to sections 14, 15, 22 and 23 Land level Soil 1 rate
	North between sections 14 and 15 Va 13° 57' E
40.00	Drove a charred stake and set a post for 1/4 section corner and

Township 6 N Range 15 W 6 P.M.

chains	
	raised a mound as per instructions
5.00	Drove a charred stake and set a post for corner to sections 10, 11, 14, 15 and raised a mound as per instructions
	Land level prairie Soil rate
	East on a random line between sections 11 and 14 Va 13° 35' E
40.00	Set a post for temporary 1/4 Sec Cor
63.92	Prairie ends N E
79.87	Intersected the N and S line at a point 5 lks North of the corner to sections 11, 12, 13, 14.

Township 6 N Range 15 W 6 P.M.

chains	
	From which corner I run N 89° 58' W on a true line between sections 11 and 14 Va 13° 35' E
39.93	Drove a charred stake and set a post for 1/4 Sec Cor and raised a mound as per instructions
79.87	The corner to sections 10, 11, 14, 15 Land level prairie Soil rate
	North between sections 10 and 11 Va 13° 57' E
14.00	Drove a charred stake and set a post for 1/4 sec. cor and raised a mound as per instructions
5.00	Drove a charred stake and set a post for corner

Township 6 N Range 15 W
6th P.M.

chains	
	to sections 2 3, 10, 11 and raised a mound as per instructions Land level Soil 1 rate
	East on a random line between sections 2 and 11 Va 13°57' E
40.00	Set a post for temporary 1/4 sec cor and raised a mound as per instructions
79.86	Intersected the N and S line at a point 11 lks North of the corner to sections 1, 2, 11, 12 From which corner I run N 89°55' W on a true line between sections 2 and 11.

Township 6 N Range 15 W
6 P.M.

chains	
	Va 13°57' E
39.93	Drove a charred stake and set a post for 1/4 section Cor and raised a mound as per instructions
79.86	The corner to sections 2, 3, 10, 11 Land level Soil 1 rate
	North on a Random line between sections 2 & 3 ~~Random~~ line Va 13°57' E
40.00	Set a post for temporary 1/4 sec cor and
80.37	Intersected the North boundary at a point 26 lks West of the corner to sections 2 and 3 From which corner I run S 0°11' W on a ~~and~~ true ~~one~~ line between sections

of
seven
of
the
Surveyor
Contract
tember 24th
3th 1859
th 1859

Township 6 N R 15 W
6th P.M.

Chains	
	2 and 3 V a 13° 57' E
40.37	Drove a charred stake and set a post for 1/4 sec. cor and raised a mound as per instructions
80.37	The corner to 2, 3, 10, 11 Land level soil 1 rate Oct 26 1867

Township 6 N Range 15 W. 6th P.M.

Chains	
	North between Sections 33 and 34 V a 13° 57' E
40.00	Drove a charred stake and set a post for quarter section corner and raised a mound as per instructions
80.00	Drove a charred stake and set a post for corner to sections 27, 28, 33, 34 and raised a mound as per instructions
	Land Level prairie soil 1 rate

Township 6 N Range 15 W

chains	
	East on a random line between sections 27 and 34 Va 13°57' E
40.00	Set a post for temporary 1/4 sec cor
80.02	Intersected the N. and S. line at a point 5 lks south of the corner to sections 26, 27, 34, 35 From which corner I run S 89°58' W on a true line between sections 27 and 34 Va 13°57' E
40.01	Drove a charred stake and set a post for 1/4 sec-cor and raised a mound as per instructions
80.02	The corner to sections 27, 28, 33, 34
	Land level prairie soil 1 rate

Township 6 N Range 15 W
6 P. M.

chains	
	North between sections 27 and 28 Va 13°57' E
40.00	Drove a charred stake and set a post for 1/4 section corner and raised a mound as per instructions
80.00	Drove a charred stake and set a post for corner to sections 21, 22, 27, 28 and raised a mound as per instructions
	Land flat prairie soil 2 rate

Town 6 N. Range 15 W

chains	
	East on a random line between Sections 22 and 27 Var 13°57' E
10.00	Set a post for temporary 1/4 Sec Corner
17.65	Intersected the N. and S. line at a point 17 lks South of the corner to Sections 22, 23, 26, 27. From which corner I run S 89°52' W on a true line between Sections 22 & 27 variation 13° 57' East
39.72	Drove a chiseled stake and set a post for 1/4 Sec cor and raised a mound as per instructions
7.45	The corner to Sections 21, 22, 27 & 28
	Land level Soil
	Water

Township 6 N. Range 15 W
6 P M

chains	
	North between Sections 21 and 22 Var 13,57 E
14.00	Drove a chiseled stake and set a post for 1/4 Sec cor and raised a mound as per instructions
26.00	Drove a chiseled stake and set a post for corner to Sections 15, 16, 21, 22 and raised a mound as per instructions
	Land Level prairie
	Soil Water

Township 6 N Range 15 W

Chains	
	East on a random line between sections 15 and 22 Var 13.5 E
55.71	To basin or marsh (most in Sec 15)
40.00	Set a stake for temporary 1/4 Sec Cor
42.10	Leave Marsh
79.72	Intersected the N and S. line at a point 6 lks South of the corner to sections ~~15.16~~ 14.15.22.23 From which corner I run S 89° 37' W on a true line between sections 15 and 22 Va 13° 57' E
39.86	Drove a charred stake and set a post for 1/4 Section Corner and raised a mound as per instructions
79.72	The corner to sections 15.16.21.22 Land level main soil [illegible]

Township 6 N Range 15 W
6 P M

Chains	
	Next between sections 15 and 16 Va 14° E
40.00	Drove a charred stake and set a post for 1/4 Sec Cor and raised a mound as per instructions
80.00	Drove a charred stake and set a post for corner to sections 9.10.15 and 16 Land level with many little basins on each side of line

Township 6 N Range 15 W
6th Principal Meridian

chains	
	East on a random line between sections 10 and 15 Var 14° E
40.00	Set a post for 1/4 sec corner
79.98	To the corner to sections 10, 11, ~~14 & 15~~ 14 & 15 From which corner I run West on a true line between sections 10 and 15 Var 14° E
39.99	Drove in a hardwood stake and set a post for quarter section corner and raised a mound as per instructions
79.98	The corner to sections 9, 10, 15 and 16
	Land level prairie Soil rate

Township 6 N Range 15 W

chains	
	North between sections 9 and 10 Var 14° E
40.00	Drove a hardwood stake and set a post for 1/4 section corner and raised a mound as per instructions
80.00	Drove a hardwood stake and set a post for corner to sections 3, 4, 9 and 10 and raised a mound as per instructions
	Land level prairie Soil rate

Township 6 N. Range 15 W

chains	
	East on a random line between sections 3 and 10 Va 14° E
4 pace	Set a post for temporary 1/4 Sec Cor
79,82	Intersected the N. and S. line at a point 8 links North of the corner to sections, 2, 3, 10 & 11
	From which corner I run N 89° 57' W on a true line between sections 3 and 10 Va 14° E
39,91	Drove a chained stake and set a post for 1/4 Sec-cor and raised a mound as per instructions
79,82	The corner to sections 3, 4, 9, and 10
	Land level prairie soil 1st rate

Township 6 N R 15 W 6 P.M.

chains	
	North on a random line between sections 3 and 4 Va 14° E
4,00	Set a post for temporary 1/4 Sec Cor
80,12	Intersected the north boundary at a point 36 links west of the corner to sections 3 and 4
	From which corner I run S 0° 15' E on a true line between sections 3 and 4 Va 14° E
40,12	Drove a chained stake and set a post for 1/4 Sec-cor and raised a mound as per instructions
80,12	The corner to sections 3, 4, 9 and 10
	Land level prairie soil 1st rate
	October 28 1867

Township 6 N Range 15 W 6 Principal Meridian

Chains	
	North between Sections 32 & 33 Var 14° E
40,00	Drove a charred Stake and set a post for 1/4 Section Corner and raised a mound as per instructions
80,00	Drove a charred Stake and set a post for Corner to Sections 28, 29, 32, 33 and raised a mound as per instructions
	Land level prairie with a few small basins
	Soil 1 rate

Township 6 N Range 16 W 6 Principal Meridian

Chains	
	East on a random line between sections 28 and 33 Va 14° E
40,00	Set a post for temporary 1/4 Sec-cor
80,07	Intersected the N. and S. line at a point 7 lks North of the corner 27, 28, 33, 34
	From which corner I run N 89° 37' W on a true line between sections 28 and 33 Va 14° E
40,00 3/2	Drove a charred Stake and set a post for 1/4 Sec-cor and raised a mound as per instructions
80,07	The corner to Sections 28, 29, 32, 33
	Land undulating prairie
	Soil 1 rate

Township 6 N Range 15 W

chains	
	North between Sections 28 & 29 Va 14° E
40,00	Drove a chained stake and set a post for 1/4 Sec corner and raised a mound as per instructions
80,00	Drove a chained stake and set a post for corner to sections 20, 21, 28 and 29 and raised a mound as per instructions
	Land level prairie Soil loam

Township 6 N Range 15 W

chains	
	East on a random line between Sections 21 and 28 Va 14° E
40,00	Set a post for temporary 1/4 Sec Cor
80,13	Intersected the N. and S. line at a point 5 lks North of the corner to Sections 21, 22, 27, 28 From which corner I run N 89° 58' W, on a true line between sections 21 and 28 Va 14° E
40,06	Drove a chained stake and set a post for 1/4 Section Corner and raised a mound as per instructions
80,13	The corner to sections 20, 21, 28, 29
	Land rolling Soil good

Town 6 N Range 15 W

chains	
	North between sections 20 & 21 Va 14° E
40.00	Drove a charred stake and set a post for 1/4 sec cor and raised a mound as per instructions
80.00	Drove a charred stake and set a post for corner to sections 16.17,20,21 and raised a mound as per instructions
	Land undulating prairie soil rate

Township 6 N Range 15 West
6 Principal Meridian

chains	
	East on a random line between sections 16 and 21 Va 14° E
40.00	Set a post for temporary 1/4 sec cor
80.29	~~Drove a charred stake and set a post for 1/4 sec corner and raised~~
80.29	Intersected the N. and S. line at a point 17 lks north of the corner to sections 15.16.21.22, From which corner I run N 89°53' W on a true line between sections 16 and 21 Va 14° E
40.14½	Drove a charred stake and set a post for 1/4 sec-cor and raised a mound as per instructions
80.29	The corner to sections 16,17,20,21 Land level prairie soil 1st rate

Township 6 N Range 15 W
6 P.M.

Chains	
	North between sections 16 and 17 Va 14° E
40,00	Drove a charred stake and set a post for 1/4 Sec Cor and raised a mound as per instructions
80,00	Drove a charred stake and set a post for Corner to sections 8, 9 16 & 17 and raised a mound as per instructions
	Land slightly rolling prairie Soil 1st rate

Township 6 N Range 15 W
6 P.M.

Chains	
	East on a random line between sections 9 and 16 Va 14° E
40,00	Set a post for temporary 1/4 Sec Cor
80,30	Intersected the North and South line at The corner to sections 9, 10 15 and 16 From which corner I run West on a true line between sections 9 and 16 Va 14° E
40,15	Drove a charred stake and set a post for 1/4 Sec Corner and raised a mound as per instructions
80,30	The corner to sections 8, 9, 16, 17
	Land level Soil 1st rate

Township 6 N Range 15 W

chains	
	North between Sections 8 and 9 Va 14° E
40,00	Drove a charred stake and set a post for 1/4 Sec Corner and raised a mound as per instructions
80,00	Drove a charred stake and set a post for corner to Sections 4, 5, 8, and 9 and raised a mound as per instructions
	Land Slightly rolling Soil 1st rate

Township 6 N Range 15 W
6 Principal Meridian

chains	
	East on a random line between Sections 4 and 9 Va 14° E
40,00	Set a post for temporary 1/4 Sec. Co
80,32	Intersected the N. and S. line at a point 23 lks North of the corner to sections 3, 4, 9, 10 From which corner I run N 89° 55' W on a true line between sections 4 and 9 Va 14° E
40,32	Drove a charred stake and set a post for 1/4 Sec corner and raised a mound as per instructions
80,32	The corner to sections 4, 5, 8, 9
	Land level Soil 1 rate

s of
seven
of
the
the
South
Kearney
y
ty Surveyor
Contract
tember 24th
13th 1859
5th 1859

Township 6 N. Range 15 W
6 Principal Meridian

Chs	
	North on a random line between sections 4 and 5 Va 14° E
40.00	Set a post for temporary 1/4 Sec Cor
80.23	Intersects the North boundary at a point 13 Chs west of the corner to sections 4 and 5 From which corner I run So 6 W on a true line between sections 4 and 5 Va 14° E
40.23	Drove a charred stake and set a post for 1/4 Sec-cor and raised a mound as per instructions
80.23	The corner to sections 4.5.8 and 9 Land level prairie Soil 1st rate Oct 30th 1867

Township 6 N Range 15 W

Chs	
	North between sections 31 and 32 Va 13° 57' E
40.00	Drove a charred stake and set a post for 1/4 Section Corner and raised a mound as per instructions
80.00	Drove a charred stake and set a post for corner to sections 29.30 31 32 and raised a mound as per instructions Land rolling prairie Soil good 2d rate

Township 6 N Range 15 W

Chs	
	East on a random line between sections 29 and 32 Va 13°57' E
40,00	Set a post for temporary 1/4 sec corner
80,00	Intersected the N and S line at a point 5 links North of the corner to sections 28, 29, 32 and 33 From which corner I run N 89°58' W on a true line between sections 29 and 32 Va 13° 57
40,00	Drove a charred stake and set a post for 1/4 sec-cor- and raised a mound as per instructions
80,00	The corner to sections 29, 30, 31, 32 Land level soil good 2 rat

Township 6 N Range 15 West
6 Principal Meridian

Chs	
	West on a random line between sections 30 and 31 Va 13°57' E
40,00	Set a post for temporary 1/4 sec cor-
79,81	Intersected the west boundary of the township at a point 57 lks South of the corner to sections 30 and 31 From which corner I run S 89°56' E on a true line between sections 30 & 31 Va 13°57' E
39,81	Drove a charred stake and set a post for 1/4 sec corner and raised a mound as per instructions
79,81	The corner to sections 29 30 31 32 Land level soil 2 rat

s of
seven
of
the
the
South
Kearney
y
ty Survey
Cont
13th 1859
5th 1859

Township 6 North Range 15 W

chs	
	North between sections 29.30
	Va 13° 57' E
40.00	Drove a charred stake
	and set a post for 1/4
	Section corner and
	raised a mound as
	per instructions
80.00	Drove a charred stake
	and set a post for
	corner to sections
	19.20.29.30 and
	raised a mound as
	per instructions
	Land level prairie
	Soil 1 rate

Township 6 N Range 15 W

chs	
	Eastern a random line
	between sections 20 and 29
	Va 13° 57' E
29.70	Basin or marsh impt for
	cultivation water stones in spring extend 9.25 ch to 10 ch
40.00	Set a post for temporary 1/4 sec cor
58.60	Leave marsh
79.95	Intersected the N and S line at a
	point 3 lks south of the corner
	to sections 20.21.28.29 From
	which corner I run S 89° 59' W
	on a true line Va 13° 57' E
39.90½	Drove a charred stake and
	set a post for 1/4 sec cor
	and raised a mound as
	per instructions
79.93	The corner to sections 19.20.29.30
	Land level prairie soil
	1 rate

s of
seven
of
the
the
South
Kearney
y
ty Surveyor
Contract
tember 24th
13th 1859
5th 1859

Township 6 N Range 15 W

chs	
	West on a random line between sections 19 and 30 Va 13°57' E
12.00	Marsh about 300 chs wide N & S kept for cultivation by reason of water stand any thereon in the spring of the year
40.00	Set a post for temporary 1/4 sec cor
57.30	Leave Marsh
79.64	Intersected the first boundary of the township at a point 56 lks South of the corner to sections 19 and 30 From which corner I run S 89°36' E on a true line between sections 19 and 30 Va 13°57

Township 6 N Range 15 W
6 Principal Meridian

chs	
39.64	Drove a charred stake and set a post for 1/4 sec cor and raised a mound as per instructions
79.64	The corner to sections 19.20, 29.30 Land level prairie Soil 2 rate
	North between sections 19 and 20 Va 13°57' E
2.35	Marsh 15 chs wide
23.10	Leave Marsh
40.00	Drove a charred stake and set a post for 1/4 sec cor and raised a mound as per instructions
80.00	Drove a charred stake and set a post for corner to sections 17.18.19 20 and

s of
seven
of
the
the
ty Surveyor
Contract
tember 24th
13th 1859
5th 1859

Township 6 N Range 15 West
6 Principal Meridian

Chains	
	raised a mound as per instructions
	Land rolling soil 2 rate
	East on a random line between sections 17 and 20 Va 13°57' E
40.00	Set a post for temporary 1/4 sec - cor -
80.18	Intersected the N. and S. line at a point 4 lks North of the corner to sections 16, 17, 20, 21 From which corner I run N 89°58' W on a true line between sections 17 and 20 Va 13°57' E
40.09	Drove a charred stake and set a post for 1/4 sec

Township 6 N Range 15 West 6th P.M.

Chains	
	cor - and raised a mound as per instructions
80.18	The corner to sections 17, 18, 19, 20
	Land level prairie Soil 2 rate
	West on a random line between sections 18 and 19 Va 13°57' E
40.00	Set a post for temporary 1/4 sec - cor
78.60	Intersected the West boundary at a point 43 lks South of the corner to sections 18 and 19 From which corner I run S 89°42' E on a true line between sections 18 and 19 Va 13°57' E
38.60	Drove a charred stake and set a post for 1/4

seven
of
the
the
South
Kearney
y
ty Surveyor
Contract
ptember 24th
13th 1859
5th 1859

Township 6 N Range 15 W
6 Principal Meridian

chs	
	Section corner and raised a mound as per instructions
78,60	The corner to sections 17.18.19.20
	Land level prairie Soil mate Oct 31st 1867
	North between sections 17 & 18 V a 13°57' E
40,00	Drove a charred stake and set a post for 1/4 sec corner and raised a mound as per instructions
80,00	Drove a charred stake and set a post for corner to sections 7.8.17.18 and raised a mound as per instructions

Township 6 N Range 15 West
6 Principal Meridian

chs	
	Land level soil mate
	East on a random line between sections 8 and 17 V a 13,57
40,00	Set a post for temporary 1/4 sec corner a
80,03	Intersected the N and S line at a point 12 links north of the corner to sections 8.9.16.17 From which corner I run N 89° 55' W on a true line between sections 8 and 17 V a 13° 57' E
40,01½	Drove a charred stake and set a post for 1/4 sections raised a mound as per instructions
80,03	The corner to sections

seven
of
the
the
South
Kearney
y
ty Surveyor
Contract
tember 24th
13th 1859
5th 1859

Township 6 North Range 15 W
6th Principal Meridian

chains	
	7, 8, 17, 18 Land level prairie Soil 1 rate
	West on a random line between Sections 7 and 18 Va 13° 57' E
40.00	Set a post for temporary 1/4 Sec corner
78.59	Intersected the West boundary of the township at a point 33 links South of the Corner to Sections 7 and 18 From which corner I Run S 89° 46 East on a true line

Township 6 N Range 15 West
6 P M

chains	
	between Section 7 and 18 Va 13° 57' E
38.59	From a charred Stake and set a post for 1/4 Section Corner and raised a mound as per instructions
78.59	The corner to sections 7, 8, 17, 18 Land level prairie Soil 1 rate
	North between sections 7 and 8 Va 13° 57' E
40.00	Drove a charred Stake and set a post

Township 6 N Range 15 W.
Co. Pulle

chains

for 1/4 Sec corner
and raised a mound
as per instructions

80.00 Drove a chamfered stake
and set a post for
corner to sections
5, 6, 7, 8 and
raised a mound
as per instructions
Land level soil
1 rate

East on a random
line between
sections 5 and 8
Va 13° 5'
40.00 Set a post for

Township 6 N Range 15 W

temporary 1/4 section
corner
80.15 Intersected the N. and
S. line at a point
34 lks North of the cor
ner to sections 4, 5, 8, 9
From which corner I
run N 89° 45' W on
a true line between
sections 5 and 8
Va 13° 5' E
40.07½ Drove a chamfered stake and
set a post for 1/4 section
corner and raised
a mound as per
instructions
80.15 The corner to sections
5, 6, 7, 8
Land level Soil 1 rate

Township 6 N Range 15 W

chs	
	West on a random line between sections 6 and 7
	Va 13°57
40,00	Set a post for temporary 1/4 Sec cor
78,06	Intersected the west boundary of the town Ship at a point 41 lks South of the corner to sections 6 and 7 From which corner I run S 89°42' E on a true line between sections 7 an 6
38.06	Drove a charred stake and set a post for 1/4 Sec-cor and raised a mound

variation 13°57' East

Township 6 N Range 15 W
6 Principal Meridian

chs	
	as per instructions
78.06	The corner to sections 5, 6, 7, 8
	Land level prairie
	Soil rate
	North on a random line between sections 5 and 6
	Va 13°57' E
40.00	Set a post for temporary 1/4 Sec-cor
80.36	Intersected the North boundary of the town Ship at a point 68 links West of the Corner to sections 5 and 6 From which corner

the
the
South
Kearney
y
ty Surveyor
Contract
ptember 24th
13th 1859
5th 1859

Township 6 N Range 15 W
6 P M

chs	
	Irun South 0° 30' W on a true line between sections 5 and 6 va 13° 57
40,36	Drove a charred stake and set a post for 1/4 section corner and raised a mound as per instructions
80,36	The Corner to sections 5, 6, 7, 8 Land level soil rate Nov 1st 1867

Township 6 N Range 15 W
6 Principal Meridian

General Description
Land all Prairie
Soil good being all 1st and 2d rate
No timber
No water (at present
Township very level

William Hordin
wear that in pursu
Phineas W Hitchcock Surve
States in the State of
12th day of July 18
to the laws of the
instructions furnis
I have faithfully Surveye
Number Six (6) North of
fifteen West of the Sixth

s of
seven
of
the
the
South
Kearney
y
ty Surveyor
contract
tember 24th
13th 1859
5th 1859

A list of the names of the individuals employed to assist in the running measuring and marking of the lines and corners described in the foregoing field notes of Township No 6 North of the base line of Range No 15 West of the 6th Principal Meridian Showing the respective capacities in which they acted

Harry Davison Chainman
Samuel J Black Chainman
C. M. Clough Moundsman
F. M. Day Moundsman

We hereby certify that we assisted William Mundin deputy Surveyor in Sub dividing township number Six north of the base line of Range Number fifteen west of the Sixth Principal Meridian and that said township has been in all respects to the best of our knowledge & belief well and faithfully surveyed and the boundary lines marked & platted according to the instructions furnished by the Surveyor General

Saml. J. Black Chainman
Harry Davison Chainman
C. M. Clough Moundsman
F. M. Day Moundsman

Subscribed and sworn to by the above named persons before me a Notary Public for the County of Douglas in the State of Nebraska this 6th day of Dec. 1867

L. C. Ambrose
Notary Public

I William Hardin deputy Surveyor do solemnly swear that in pursuance of a contract with Phineas W Hitchcock Surveyor of the Public lands of the United States in the state of Nebraska bearing date of the 12th day of July 1867 and in strict conformity to the laws of the United States and the instructions governed by said Surveyor I have faithfully surveyed the Sub division of Township Number Six (6) North of the base line of Range Number fifteen West of the Sixth Principal Meridian in the State aforesaid and do further solemnly swear that the foregoing are the true and original field notes of such survey

William Hardin deputy Surveyor

Subscribed by said William Hardin deputy Surveyor and sworn to before me a Notary Public for Douglas county in the state of Nebraska this 6th day of December 1867

J. C. Anderson
Notary Public

Surveyors Office at
Plattsmouth, January 21st 1868

The foregoing Field Notes
of the survey of Township No 6
North of the Base Line, in
Range No 15. West of the 6th
Principal Meridian, executed
by William Hardin, under
his Contract of the 12th day of
July 1867. in the month of
October an November 1867
having been critically examined
the necessary corrections and
Explanations made, the said Field
Notes and the survey they describe are
hereby approved

P. W. Hitchcock
Surveyor General

s of
seven
of
the
the
South
Kearney
y
ty Surveyor
Contract
tember 24th
13th 1859
15th 1859

T. 7. N. Range 14. W.

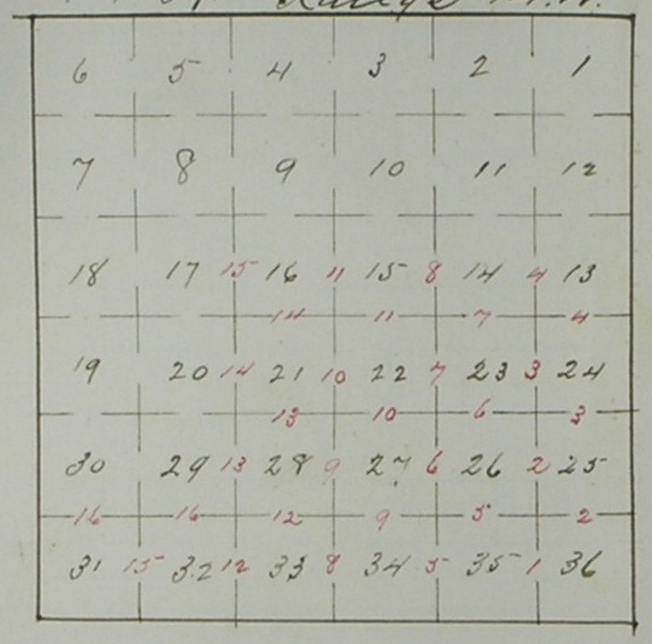

Field Notes
of the Subdivision lines of that Part of Township seven North of the Base line, of Range Fifteen West of the 6th Principal Meridian in the Territory of Nebraska South and West of the Fort Kearny Military Reservation, by Charles W. Pierce Deputy Surveyor in conformity to his Contract No 275 bearing date September 24th 1860

Commenced August 13th 1859
Completed August 15th 1859

Names and duties of Assistants	
John Brandon	Chainman
Robert G Campbell	Chainman
Henry L Harvey	Chainman
Josiah A Barlow	Chainman
William H Oglesby	Axe man
Henry Herrick	Axe man
Brayton C Hale	Flagman
Ephraim Willis	Flagman
John E McMullin	Compass man

Field Notes of the subdivision lines in Township 7 N. Range 14 W. Of the 6th Principal Meridian.

To determine the proper adjustment of my Compass for subdividing this Township, I commence at the Corner to Townships 6 and 7 N. Ranges 14 and 15 W. and run

North on a blank line along the East Boundary of Sec: 36.

Variation 13° 30' East,

40.00 To the quarter Section corner.

80.00 To the Corner to Sections 25 and 36.

Subdivision Commenced August 13th 1859.

From the Corner to Secs 1. 2. 35 and 36. on the South Boundary of the Township I run

North between Sections 35 and 36.

Variation 13° 30' East,

40.00 Set a post in a mound, and drove a charred Stake as per instructions, for a quarter sec: Corner,

80.00 Set a post in a mound and drove a charred Stake as per instructions for a Corner to secs: 25. 26. 35 and 36.

Land Gently rolling. – Soil 2nd rate.

Township 7 N. Range 15 W. 6th Principal Merid.

East on a random line between Secs: 25 and 36.

Variation 13° 30' East,

40.00 Set a post for temporary quarter sec: corner.

79.88 Intersected the East Boundary of the Township 33 links South of the Post and mound Corner to Secs 25 and 36. from which corner I run

West on a true line between Secs: 25 and 36.

Variation 13° 44' East,

39.94 Set a post in a mound, and drove a charred Stake, as per instructions for quarter sec: corner.

79.88 The Corner to Secs. 25. 26. 35 and 36.

Land, Gently rolling Prairie. — Soil 2nd rate

North between sections 25 and 26.

Variation 13° 30' East

40.00 Set a post in mound, and drove a charred stake as per instructions for quarter section corner.

80.00 Set a post in a mound, and drove a charred stake as per instructions, for corner to section 23. 24. 25. 26

Land; Gently rolling Prairie. Soil 2nd rate.

Township 7 N. Range 15 W. 6th Principal Meridian.

East on a random line between sections 24 and 25.

Variation 13° 45' East.

40.00 Set a post for temporary quarter section corner.

80.00 Intersected the East Boundary of the Township 47 links South of the Post and mound Corner to Secs: 24 and 25. from which corner I run

West on a true line between Secs 24 and 25.

Variation 13° 25' East.

40.00 Set a post in a Mound, and drove a charred stake as per instructions, for quarter section corner.

80.00 The corner to sections 23. 24. 25. and 26.

Land Gently rolling prairie. Soil 2nd rate.

North between sections 23 and 24.

Variation 13° 45' East.

40.00 Set a post in a mound, and drove a charred stake as per instructions for quarter section corner.

80.00 Set a post in a mound and drove a charred stake as per instructions, for corner to sections 13. 14. 23. 24.

Land, Rolling — Soil; 2nd rate —

Township 7 N. Range 15 W. 6th Principal Meridian.

East on a random line, between Sections 13 and 24

Variation 14° 00' East,

40.00 Set a post for temporary quarter section corner.

80.10 Intersected the East Boundary of the Township 4 chs North of the Post and Mound corner to Secs. 13 and 24, from which corner I run

West on a true line, between Secs: 13 and 24.

Variation 13° 58' East.

40.05 Set a post in a mound and drove a charred stake as per instructions for quarter section corner.

80.10 The Corner to Sections 13. 14. 23 and 24.

Land Rolling. Soil 2nd rate.

North between Sections 13 and 14.

Variation 14° 00' East.

12.70 Intersected the South Boundary of the Fort Kearney Military Reservation,

and set a post in a mound, and drove a charred stake as per instructions, for a closing corner to fractional sections 13 and 14.

Land rolling — Soil 2nd rate.

Township 7 N. Range 15 W. 6th Principal Meridian.

North between Sections 34 and 35.

Variation 14° 06' East,

40.00 Set a post in a Mound and drove a charred stake, as per instructions, for a quarter section corner.

80.00 Set a post in a mound and drove a charred stake as per instructions for corner to Sections 26. 27. 34. 35.

Land rolling prairie — Soil 2nd rate.

East on a random line between Secs: 26 and 35.

Variation 14° 01' East.

40.00 Set a post for temporary quarter Sec: Corner.

80.10 Intersected the North line 10 chs North of the Corner to Sections 25. 26. 35 and 36. from which corner I run

West on a true line between Secs: 26 and 35.

Variation 14° 02' East,

40.05 Set a post in mound and drove a charred stake, as per instructions for a quarter section corner.

80.10 The Corner to Sections 26. 27. 34 and 35.

Land level prairie. — Soil 2nd rate

North between Sections 26 and 27.

Variation 14° 06' East.

40.00 Set a post in a mound, and drive a charred stake as per instructions for quarter section corner,

57.30 Drain, course N.E.

80.00 Set a post in a Mound and drive a charred stake as per instructions, for corner to Secs: 22. 23. 26. 27.

Land level. Soil: 2nd rate.

East on a random line between Secs: 23 and 26.

Variation 14° 06' East,

9.10 Drain, course N.E.

40.00 Set a post for temporary quarter Sec: corner,

80.14 Intersected the N and S line 9 chs North of the corner to Sections 23. 24. 25. 26. from which corner I run West on a true line between Secs: 23 and 26.

Variation 14° 02' East,

40.07 Set a post in a mound and drive a charred stake, as per instructions, for quarter Sec: corner,

80.14 The Corner to Secs: 22. 23. 26 and 27.

Land rolling Prairie. Soil; 2nd rate.

North between Sections 22 and 23

Variation 14° 06' East,

40.00 Set a post in a mound, and drive a charred stake as per instructions, for a quarter Sec: corner,

80.00 Set a post in a mound, and drive a charred stake as per instructions, for corner to sections 14. 15. 22 and 23.

Land. Rolling prairie. Soil 2nd rate

East on a random line between Sections 14 and 23.

Variation 13° 58' East,

40.00 Set a post for temporary quarter Sec: Corner.

80.10 Intersected the N and S. line, at the Corner to Sec: 13. 14. 23. and 24. from which corner I run West on a true line between Secs: 14 and 23.

Variation 13° 58' East,

40.05 Set a post in Mound, and drive charred stake as per instruction for quarter Sec: Corner.

Township 7 N. Range 15 W. 6th Principal Meridian

80.10 The Corner to Sections 14. 15. 22 and 23.
Land Rolling Prairie. Soil 2nd rate.

North between Sections 14 and 15.

Variation 13° 58' East.

12.43 Intersected the South Boundary of the Fort Kearney Military reservation, and set a post in a mound, and drove a charred stake, as per instructions, for closing Corner to fractional Sections 14 and 15.
Level Prairie - Soil 3rd rate.

August 13th 1859

North between Sections 33 and 34.

Variation 13° 54' East.

40.00 Set a Post in a mound and drove a charred stake as per instructions, for quarter section Corner.
80.00 Set a Post in a Mound, and drove a charred stake as per instructions, for Corner to Sections 27. 28. 33. 34.
Land level. Soil 2nd rate.

Township 7 N. Range 15 W. 6th Principal Meridian

East on a random line between Secs 27 and 34.

Variation 13° 54' East.

40.00 Set a Post, for temporary quarter Sec: Corner.
79.98 Intersected the N and S line 3 chs North of the Corner to Secs. 26. 27. 34 and 35 from which Corner I run West on a true line between Secs 27 and 34.

Variation 13° 53' East.

39.99 Set a post in a mound, and drove a charred stake as per instructions, for quarter Sec: Corner.
79.98 The Corner to Sections 27. 28. 33 and 34.
Land level. - Soil 2nd rate

North between Sections 27 and 28.

Variation 13° 54' East.

40.00 Set a post in a mound and drove a charred stake as per instructions, for quarter Sec: Corner.
80.00 Set a post in a mound and drove a charred stake as per instructions, for Corner to Sections 21. 22. 27. 28.
Land rolling prairie. Soil 2nd rate.

Township 7 N. Range 15 W. 6th Prin: Meridian

East on a random line, between Secs 22 and 27.

Variation 13°54' East

40.00 Set a post for temporary quarter Sec: Corner.

80.02 Intersected the N and S. line, 8 lks North of the Corner to Secs: 22. 23. 26. and 27. from which corner I run West on a true line between Secs: 22 and 27.

Variation 13°51' East,

40.01 Set a Post in a mound, and drove a charred stake as per instructions, for quarter Sec: Corner,

80.02 The Corner to Secs: 21. 22. 27 and 28.

Land rolling prairie, Soil 2nd rate

North between Secs 21 and 22.

Variation 13°54' East,

39.60 Drain, Course N.E.

40.00 Set a Post in a mound, and drove a charred stake as per instructions, for quarter section corner,

80.00 Set a Post in a mound, and drove a charred stake, as per instructions, for corner to Secs: 15, 16. 21 and 22.

Land rolling prairie. Soil 2nd rate,

Township 7 N. Range 15 W. 6th Prin: Meridian,

East on a random line between Secs: 15 and 22.

Variation 14°00' East,

40.00 Set a Post for temporary quarter Sec: Corner.

80.24 Intersected the N and S line, 8 lks North of the Corner to Secs: 14. 15. 22 and 23. from which corner I run West on a true line between Secs 15 and 22.

Variation 13°57' East.

40.12 Set a Post in a mound, and drove a charred stake as per instructions for quarter Section Corner,

80.24 The Corner to Secs: 15. 16. 21 and 22.

Land rolling Prairie - Soil 3rd rate.

North between Secs 15 and 16.

Variation 14°00' East.

12.12 Intersected the South Boundary of the Fort Kearny Military Reservation, and Set a Post in Mound and drove a charred stake, as per instructions for closing corner to fractional section 15 and 16.

Land rolling prairie. Soil 3rd rate.

Township 7 N. Range 15 W. 6th Principal Meridian.

North between Sections 32 and 33.

Variation 13° 45' East,

40.00 Set a Post in a mound, and drove a charred Stake, as per instructions, for quarter Sec: Corner,

80.00 Set a Post in a Mound, and drove a charred stake as per instructions for a Corner to Sections 28. 29, 32, 33.

Land; Gently rolling Prairie, – Soil 2nd rate.

East on a random line between Secs 28 and 33.

Variation 13° 45' East.

40.00 Set a post for temporary quarter Sec: Corner,

80.00 Intersected the N and S line 10 lks: South of the Corner to Sections 27. 28. 33, and 34. from which Corner I run West on a true line between Secs: 28 and 33.

Variation 13° 49' East,

40.00 Set a Post in Mound and drove a charred stake as per instructions for quarter Sec: Corner.

80.00 The Corner to Secs: 28. 29, 32 and 33.

Land rolling Prairie, – Soil 2nd rate.

Township 7 N. Range 15 W. 6th Principal Meridian.

North between Secs 28 and 29.

Variation 13° 45' East,

40.00 Set a Post in a mound and drove a charred stake as per instructions for quarter sec: Corner.

80.00 Set a Post in a Mound and drove a charred stake as per instructions, for Corner to Sections 20. 21. 28. 29.

Land rolling Prairie. Soil 2nd rate.

East on a random line between Secs: 21 and 28.

Variation 13° 45' East.

40.00 Set a Post for temporary quarter Sec: Corner.

80.00 Intersected the N and S. line at the corner to Secs: 21. 22, 27 and 28. from which Corner I run West on a true line between Secs. 21 and 28.

Variation 13° 45' East.

40.00 Set a Post for in a mound, and drove a charred stake as per instructions, for quarter Sec: Corner.

80.00 The Corner to Secs: 20. 21. 28 and 29.

Land Rolling Prairie; Soil 2nd rate.

Township 7 N. Range 15 W. 6th Principal Meridian

North between Secs: 20 and 21.

Variation 13° 45' East.

16.40 Drain, course N.E.

36.55 Drain, course N.E.

40.00 Set a Post in a mound and drove charred stake as per instructions for a quarter section corner.

80.00 Set a Post in a mound, and drove a charred stake as per instructions for corner to sections 16.17.20.21.

Land Rolling prairie. Soil 2nd rate.

East on a random line between Sections 16 and 21.

Variation 13° 45' East,

40.00 Set a Post for temporary quarter section corner.

80.04 Intersected the N. and S. line at the corner to secs: 15.16.21 and 22. from which corner I run West on a true line between Secs: 16 and 21.

Variation 13° 45' East,

40.02 Set a Post in a mound and drove a charred stake as per instructions for quarter section corner.

80.04 The Corner to Secs: 16.17.20 and 21.

Land Rolling Prairie. Soil 2nd rate.

Township 7 N. Range 15 W. 6th Principal Meridian.

North between Secs 16 and 17.

Variation 13° 45' East,

11.77 Intersected the South Boundary of the Fort Kearney Military Reservation 75.66 chs. East of the South West Corner of the same, and set a post in a mound and drove a charred stake as per instructions for a closing corner to fractional sections 16 and 17.

Land Rolling Prairie. Soil 2nd rate.

August 14th. 1859

North between Secs 31 and 32.

Variation 13° 48' East,

40.00 Set a Post in a mound, and drove a charred stake as per instructions, for quarter section corner.

80.00 Set a Post in a mound and drove a charred stake as per instructions, for corner to sections 29.30. 31 and 32.

Land rolling Prairie. Soil 2nd rate.

East on a Random line between Secs. 29 and 32.

Variation 13° 48' East,

40.00 Set a post, for temporary quarter sec: corner.

Township 7 N. Range 15 W. 6th Principal Merid.

80.24 Intersected the N and S line 7 lks. North of the Corr. to Sections 28. 29. 32 and 33, from which Cor: I run West on a true line between Secs 29 and 32.

Variation 13°45' East,

40.12 Set a post in a mound, and drove a charred stake as per instructions, for quarter section corner.

80.24 The Corner to Sections 29. 30. 31 and 32

Land Gently rolling Prairie. Soil 2nd rate.

West on a random line between Secs. 30 and 31.

Variation 13° 48' East,

40.00 Set a post for temporary quarter sect: corner.

78.83 Intersected the West Boundary of the Township at the Post and Mound Corner to Sections 30 and 31.

From which Corner I run

East on a true line between Sections 30 and 31.

Variation 13° 48' East,

38.83 Set a Post in mound, and drove a charred stake as per instructions, for quarter Sec: Corner,

78.83 The Corner to Sections 29. 30. 31 and 32.

Land Gently rolling prairie. Soil 2nd rate.

Township 7 N Range 14 W 6th P.M.



Township 7 N. Range 15 W. 6th Principal Meridian.

North between Sections 29 and 30.

Variation 13°48' East.

40.00 Set a Post in a mound and drove a charred stake as per instructions, for a quarter Sec. Corner,

80.00 Set a Post in a mound and drove a charred stake, as per instruction, for corner to Sects: 19.20.29 and 30,

Land Gently rolling prairie. Soil 2nd rate.

East on a random line between Secs: 20 and 29.

Variation 13° 48' East,

40.00 Set a post for temporary quarter Sec: Corner,

80.28 Intersected the N and S line, 16 lks north of the corner to Secs 20.21.28 and 29. from which Corner I run West on a true line between Sections 20 and 29.

Variation 13° 41' East,

40.14 Set a Post in a Mound, and drove a charred stake as per instructions for quarter Sec: Corner,

80.28 The Corner to Secs: 19.20.29 and 30

Land Gently rolling Prairie. Soil 2nd rate.

West on a random line between Secs 19 and 30.
Variation 13° 48' East,

40.00 Set a Post for temporary quarter Sec: Corner,
74.20 Drain, course N.E.,
78.86 Intersected the West Boundary of the Township 15 lks. South of the Post and Mound Corner, to Secs 19 and 30. from which Corner I run
East on a true line between Secs. 19 and 30.
Variation 13° 42' East,
38.86 Set a Post in Mound and drove a charred stake as per instructions for quarter Sec: Corner,
78.86 The Corner to Secs. 19. 20. 29 and 30.
Gently rolling prairie. Soil 2nd rate.

North between Sections 19 and 20.
Variation 13° 48' East,
40.00 Set a Post in Mound and drove a charred stake as per instructions, for quarter Sec: Corner,
80.00 Set a Post in a mound and drove a charred stake as per instructions, for Corner to Secs: 17. 18. 19. 20.
Land Gently rolling Prairie – Soil 2nd rate.

East on a random line between Secs: 17 and 20
Variation 14° 03' East,
33.80 Drain, course N.E.
40.00 Set a post for temporary quarter Sec: Corner.
80.16 Intersected the N and S line 18 lks North of the corner to Secs 16. 17. 20 and 21. from which corner I run
West on a true line between Secs 17 and 20.
Variation 13° 55' East,
40.08 Set a Post in a mound, and drove a charred stake as per instructions, for quarter section Corner,
80.16 The Corner to Secs 17. 18. 19 and 20.
Land Gently rolling Prairie – Soil 3rd rate

West on a random line between Secs: 18 and 19
Variation 14° 03' East,
40.00 Set a post for temporary quarter Sec: Corner,
78.82 Intersected the West Boundary of the Township 4 lks North of the Corner to Secs 18 and 19.
from which corner I run
East on a true line between Secs 18 and 19
Variation 14° 05' East –

Township 7 N. Range 15 W. 6th Principal Merid.

38.82 Set a Post in a mound and drove a charred stake as per instructions for quarter section corner,
78.82 The corner to secs: 17. 18. 19 and 20.
Land, Gently rolling prairie. Soil 3rd rate

North between sections 17 and 18.
Variation 14° 0' East,
11.64 The S.W. corner of the Fort Kearney Military Reservation bears East, 4.50 chains
40.00 Set a Post in mound and drove a charred stake as per instructions, for quarter section corner,
80.00 Set a Post in mound and drove a charred stake as per instructions, for corner to sections 7. 8. 17. 18.
Land gently rolling prairie. — Soil 3rd rate.

East on a true line between sections 8 and 17.
Variation 14° 15' East,
4.56 Intersected the West Boundary of the Fort Kearney Military Reservation, 68.36 chs. North of the S.W. corner of the same, and set a Post in mound and

Township 7 N. Range 15 W. 6. Principal Merid.

drove a charred stake as per instructions for a closing corner, to fractional sections 8 and 17.
Land rolling prairie. — Soil 3rd rate.

West on a random line between secs 7 and 18.
Variation 14° 15' East.
40.00 Set a Post for temporary quarter Sec. Corner,
79.17 Intersected the West Boundary of the Township 20 chs. North of the corner to sections 7 and 18.
From which corner I run
East on a true line between secs 7 and 18.
Variation 14° 24' East,
39.17 Set a Post in a mound, and drove a charred stake as per instructions, for quarter section corner,
79.17 The corner to secs: 7. 8. 17 and 18.
Land Rolling prairie. Soil 3rd rate.

Township 7 N. Range 15 W. 6th Principal Merid.

North between Sections 7 and 8.

Variation. 14° 15' East,

40.00 Set a Post in a Mound and drove a charred stake as per instructions for quarter Section Corner,

80.00 Set a Post in a mound and drove a charred stake as per instructions for corner to Sections 5.6.7 and 8.

Land Rolling sandy Prairie – Soil 3rd rate

East on a true line between secs: 5 and 8.

Variation 14° 15' East,

4.44 Intersected the West Boundary of the Fort Kearney Military Reservation. and set a post in a Mound and drove a charred stake as per instructions, for closing corner to fractional Sections 5 and 8.

Land Rolling prairie. Soil 3rd rate.

West on a random line between Sections 6 and 7

Variation 14° 15' East,

40.00 Set a post for temporary quarter Sec: Corner.

79.43 Intersected the West Boundary of the Township

Township 7 N. Range 15 W. 6th Prin. Merid.

71 Chs South of the Corner to Secs. 6 and 7. from which corner I run

East on a true line between secs 6 and 7.

Variation 13° 45' East,

39.43 Set a Post in a mound and drove a charred stake, as per instructions, for quarter sec: corner

79.43. The Corner to Sections 5.6.7 and 8.

Land Hilly and Sandy – unfit for cultivation.

North on a random line between Secs 5 and 6.

Variation 14° 15' East,

40.00 Set a post for temporary quarter sec: Corner.

80.68 Intersected the North Boundary of the Township 80 Chs. West of the corner to secs 5 and 6. from which corner I run

South on a true line between Secs: 5 and 6.

Variation 13° 41' East,

40.68 Set a Post in a mound, and drove a charred stake as per instructions, for quarter sec: Corner.

80.68 The Corner to secs 5.6.7 and 8.

Land rolling Prairie – Soil 3rd rate. –

August 15 th 1859

General Description

The land in this Township is of 2nd and 3rd rate quality – rolling, hilly and sandy prairie. without Timber, water, or rock – unsuitable for agriculture.

List of Names.

A List of the Names of the Individuals employed to assist in running, measuring and marking the lines and corners described in the foregoing Field Notes of Township 7 North of the Base Line, of Range 15 West of the 6th Principal Meridian Showing the respective Capacities in which they acted.

John Brannan	Chainman
Robert G. Campbell	Chainman
Henry L. Harvey.	Chainman
Josiah, A. Burton	Chainman.
William H. Oglesby.	Axeman.
Henry Herrick.	Axeman.
Brayton. C. Hare.	Flagman.
Ephraim Wellis	Flagman.
John. E. McMullen	Compassman.
Charles W. Pierce	Compassman.

South side Platte River

D. L. made Hamp. Ads. C. B. R.

Field Notes

of the Subdivision lines of that Part of Township Eight North of the Base line, of Range Fifteen West of the 6th Principal Meridian in the Territory of Nebraska, West of the Fort Kearney Military Reservation and South of Platt River by Charles W. Pierce Deputy Surveyor in conformity to his Contract No 275 bearing date September 24th 1860

Commenced August 25th 1859
Completed August 25th 1859

Cop'd N. Gains Exmd. E.E.M.
Comp. C.B.R. Ads. Platted E.E.M.

Township 8 N. Range 15 W. 6th P.M.



Field-Notes of the Subdivision lines and Meanders of Platte River in Township 8 N. R 15 W. 6th Principal Meridian

To determine the proper adjustment of my compass for subdividing this Township, I commence at the corner to Townships 7 and 8 N. R 15 and 16 W, and run North on a blank line along the West Boundary of Section 31

Variation 14° 30' East

40.00 To a point 7 links East of the quarter Sec. corner

80.00 To a point 14 links East of the corner to Secs. 30 and 31

To retrace this line or run parallel thereto my compass must be adjusted to a variation of 14° 36' East

Subdivision commenced August 25th 1859

From the corner to sections 5. 6. 31 and 32 on the South Boundary of the Township I run North between Sections 31 and 32

Variation 14° 36' East

40.00 Set a post in a mound and drove a charred stake as per instructions for a quarter Sec. corner

80.00 Set a post in a mound and drove a charred stake as per instructions for a corner to Secs. 29. 30. 31 and 32

Land rolling prairie; Soil 3d rate

Township 8 N. Range 15 W. 6th Principal Meridian

West on a random line between Secs. 30 and 31
Variation 14°51' East

40.00 Set a post for temporary quarter Sec. corner
79.80 Intersected the West Boundary of the Township 18 links South of the Post in a Mound corner to Secs. 30 and 31 from which corner I run
East on a true line between Secs. 30 and 31
Variation 14°43' East

39.90 Set a post in a Mound and drove a charred stake as per instructions for a quarter Sec. corner
79.80 The corner to Sections 29. 30. 31 and 32
Land rolling prairie; Soil 3d. rate

East on a true line between Secs. 29 and 32
Variation 14°51' East

3.90 Intersected the West Boundary of the Fort Kearney Military Reservation and set a post in a Mound and drove a charred stake as per instructions for a "Closing Corner" to Fractional Sections 29 and 32. – Land Rolling prairie: Soil 3d. rate

Township 8 N. R 15 W. 6th Principal Meridian

North between Sections 29 and 30
Variation 14°51' East

40.00 Set a post in a Mound and drove a charred stake as per instructions for a quarter Section corner
80.00 Set a post in a Mound and drove a charred stake as per instructions for a corner to Secs. 19. 20. 29 and 30
Land rolling prairie; Soil 2d. rate

West on a random line between Secs. 19 and 30
Variation 15°18' East

5.20 The door of Rankin & Morrow's Store 11 links North of line
40.00 Set a post for temporary quarter Sec. corner
79.72 Intersected the West Boundary of the Township at the Post in a Mound corner to Secs. 19 and 30 from which corner I run
East on a true line between Secs. 19 and 30
Variation 15°18' East

39.86 Set a post in a Mound and drove a charred

stake as per instructions for a quarter Sec. corner
79.72 The corner to Sections 19. 20. 29 and 30
Land level prairie; Soil 2d rate

East on a true line between Secs. 20 and 29
Variation 15° 18' East
3.98 Intersected the West Boundary of the Fort Kearney Military Reservation 11.10 chains South of the Initial point of the Survey of the same, and set a post in a mound and drove a charred stake as per instructions for a "Closing Corner" to Fractional Sections 20 and 29
Land level prairie; Soil 2d rate

North between Sections 19 and 20
Variation 15° 18' East
0.20 military Road bearing East and West
40.00 Set a post in a mound and drove a charred stake as per instructions for a quarter Sec. corner
73.50 Intersected the Right bank of Platte River and set a post in a mound and drove a

charred stake as per instructions for a corner to Fractional Sections 19 and 20
Land level prairie; Soil 2d rate

Meanders of the right bank of Platte River through the Township in fractional Sections 19 and 20 –
Begin at the corner to fractional Sections 19 and 24, in the West Boundary of the Township, and on the right and South Bank of the River, and run thence down stream with the meanders of the right bank of said river, in fractional Section 19, as follows:

Courses	Distances	Remarks
N 75½° E	10.00	✓
East	12.00	✓
N 80½° E	8.00	✓
S 80¾° E	12.00	✓
N 85¾° E	12.00	✓
N 77¼° E	13.00	✓

Courses	Distances	Remarks
N 70½° E	8.00 ✓	
S 87¾° E	6.00	To the corner to fractional Secs. 19 and 20;- thence in Sec. 20
N 80¼° E	4.50	To the Post in a Mound corner to frac= =tional Sec. 20 and the Fort Kearney Military Reservation on the Right bank of Platte River; and 63.16 chains North of the Initial point of the Survey of said Reservation. August 25th 1859

General Description.

This township consists of rolling and level prai= =rie with a soil from 2d to 3d rate. There is no timber or water in it South of Platte River. A trading post is establish= =ed in Sec. 19 and a few settlers living near it.

List of Names.

A list of the names of the individuals employed to assist in running, measuring and marking the lines and corners described in the foregoing field notes of Township 8 North of the Base Line, of Range No. 15 West of the 6th Principal Meridian, showing the respective capacities in which they acted:

John Brannan	Chainman
Robert G Campbell	Chainman
Henry L Harvey	Chainman
Josiah A Burton	Chainman
William A Oglesby	Axeman
Henry Herrick	Axeman
Brayton C Hare	Flagman
Ephraim Willis	Flagman
John E Mc. Mullan	Compassman
Charles W Pierce	Compassman

North Side Platte River

Field Notes.

Of the Survey and Subdivision of Fractional Township No 8 North of the Base Line Range No. 15 West of the 6th Principal Meridian, State of Nebraska Executed by James McBride under Contract No 3. dated July 31st 1867.

Survey commenced Oct. 13th 1867
Survey completed Oct. 13th 1867

List of names of those employed to assist in running this line.

William Brosen, Chainman,
Lewis Wood, Chainman.
Frank R. Mitton, Axeman
& Mound-builder

Index Diagram of Fract. Town. 8.

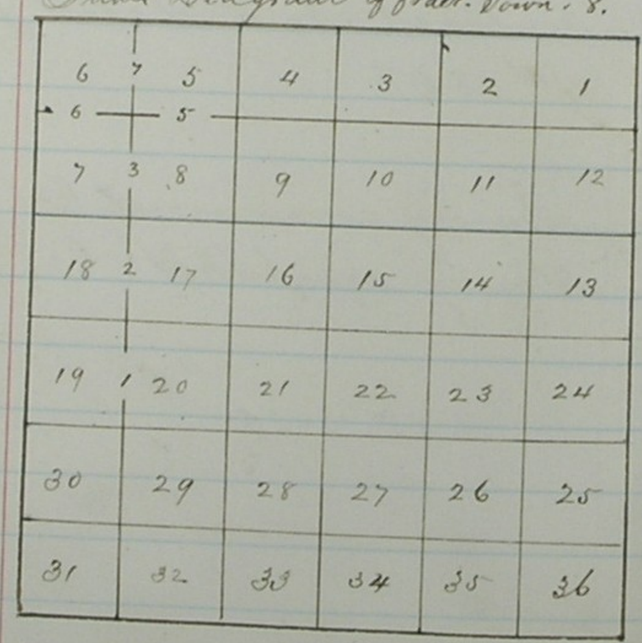

Meandes on page 8.

Township No 8 North Range No 15 West of the 6th Principal Mer

	North Between Secs 19 and 20
	Van 15th E
	beginning at Meander Corner
	on Right Bank of Platte
	River 7350 Chains from
	the Corner to Secs 17.18.19 & 20
8000	Section Corner in River

	North Between Secs 17 and 18
	Van 15th E
4480	to 2 Land bears N 85 West
8000	to a Point for the Corner
	to Secs 7.8.17 and 18
	distance over River former
	by Chaining the Same

Township No 8 North Range No 15 West of the 6th Principal Mer

North Between Secs 7 and 8
Var 14°40' E

950 over Island to Channel
bears N 86 W

2030 to Island bears E and W

2000 to Channel bears E & W

2625 to Left Bank of Platte River
Set Post Opposite Charred
Stake raised Mound of
Earth With Pits as per
instructions for
Meander Corner

4000 Set Post Opposite Charred
Stake raised Mound of
Earth With Pits as per
instructions for ¼
Section Corner

7050 Wagon Road bears East & S W

8000 Set Post Opposite Charred
Stake raised Mound

of Earth With Pits as per
instructions for Corner
to Secs 5. 6. 7 and 8
Surface Level
Soil 2nd rate

Township No 8 North Range No 18 West of the 6th Principal Mer

	East true line bet Secs 5 and 8
	Ver 14° 45' E
✓ 360	To Reservation line and
	Set Post deposite Charcoal
	Stake raised Mound
	of Earth With Pits as
	per instructions for
	Fractional Section Corner to 5 & 8
	Surface level
	Soil 2nd rate

	West Random bet Secs 6 & 7
	Ver 14° 45' E
4000	Set temporary 1/4 Section Corner
7940 ✓	Intersect Range line 67 links
	South of Corner to Secs 6 & 7
389° 31'	East on true line bet Secs 6 and 7
	Ver 14° 45' E
3940	Set Post deposite Charcoal
	Stake raised Mound of
	Earth With Pits as per
	instructions for 1/4 Sec Corner
7940	Corner to Secs 5. 6. 7 and 8
	Surface level
	Soil 2nd rate

Township No 8 North Range No 15 West of the 6th Principal Mer

	North true line between Secs 5 & 6
	Var. 14° 35' E
4000	Set Post deposited Charred
	Stake raised Manner of
	Earth With Pits as per
	instructions for ¼ Sec Corner
7910	Intersect 2nd Standard
	line 323 links West of
	the Corner to Secs 31 and 32
	and Set Post deposited Charred
	Stake raised Manner
	of Earth With Pits as per
	instructions for Corner
	to Secs 5 and 6
	Surface level
	Soil 2nd rate

	Meanders of Left Bank of
	Platte River beginning at
	Mea[illegible] Corner on Range
	line between Secs 7 and 12
	Var 14° 45' E
	Warm Stream in Sec 7
4 S89 E	3700
East	1600
N87½ E	1800
S89 E	880 5 to Meander Corner between
	Secs 7 and 8
	in Sec 8
S88 E	370 6 to Reservation line
	Bank Low

General Discription

Land level Soil Inc sate
the Union Pacific Rail
Road runs through the
N. W Corner of Section 4

For Affidavits see Notes to
T. 8 N. R. 17 W.

Surveyor General's Office at
Plattsmouth, January 8th. 1868

The foregoing Field Notes of the survey and sub division of Fractional Township 8 North of the Base Line, in Range No 15 West of the 6th Principal Meridian, in the State of Nebraska, executed by James McBride, under his contract of the 31st day of July, 1867, in the month of October, 1867, having been critically examined, the necessary corrections and explanations made, the said Field Notes and the survey they describe are hereby approved.

P. W. Hutchins
Surveyor General

General Land Office • Original Field Notes

Book Number

396

The images in this file are photographs of the notes of the original surveys of the State of Nebraska on file in the Office of the Nebraska State Surveyor located in Lincoln, Nebraska.

The original surveys in Nebraska began in the mid 1850's and were completed in the mid 1880's. The Nebraska office of the Surveyor General was closed June 30, 1886.