General Land Office • Original Field Notes

Book Number

399

The images in this file are photographs of the notes of the original surveys of the State of Nebraska on file in the Office of the Nebraska State Surveyor located in Lincoln, Nebraska.

The original surveys in Nebraska began in the mid 1850's and were completed in the mid 1880's. The Nebraska office of the Surveyor General was closed June 30, 1886.

T 17 - 20 N.
R. 15 W.

Field Notes of the Subdivisions of Township 17 North. Range 15 West of the 6th Principal Meridian in the State of Nebraska by John F Burch Deputy Surveyor under his Joint Contract No 33 wherein John F. Burch and Erastus H Warner are Joint Contractors bearing Date the 4th Day of August 1870

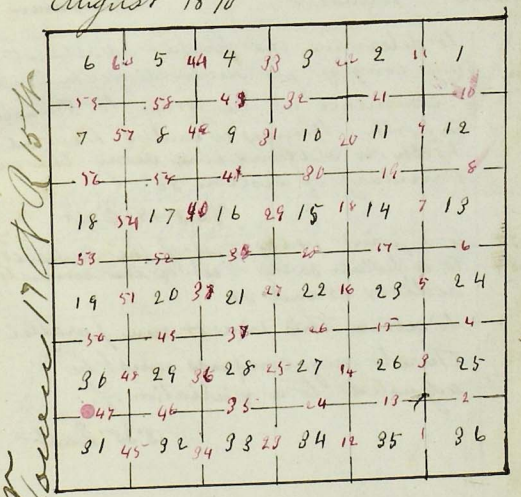

Meanders P. 61

T 17 N. R 15 W. 6th P. M.

A List of the Names and duties of the individuals Employed to assist in Subdividing Township 17 North Range 15 West of the 6th Principal Meridian

Andrew	Bowdine	chainman
Frederick	Thun	chainman
Michael	Hickey	Moundman
John	Nelson	Moundman
Louis	Johnson	Flagman

chains

to determine the proper adjustment of my compass for Subdividing this Township I commence at the corner to Townships 17 North Ranges 14 and 15 West and run North on a blank line along the east boundary of Section 36

Va 13° 48' East

39.92 to a point 14 lks West of the 1/4 Sec. cor
77.84 to a point 30 lks West of the corner to Sections 25 and 36

to retrace this line or run parallel thereto my compass must be adjusted to a Variation of

13° 35' East

chs

begin at the corner to Sections 35 and 36 on the South boundary of the Township and run North. ~~Variation by Burts improved Solar Compass~~

13° 35' East

40.00 Set a post deposit charred Stake raised mound of earth made pits as per instructions for a 1/4 Sec. cor

80.00 Set a post deposit charred Stake raised mound of earth made pits as per instructions for a corner to Sections 25. 26. 35. 36

Land rolling Soil 2nd rate

T 17 N. R 15 W. 6th P. M

chains	
	East on a random line between Sections 25 and 36 Va 13° 35' East
40,00	Set a post for a temporary 1/4 Sec. cor
79.82	intersect the East boundary of the Township 14 lks North of the corner to Sections 25 and 36 from which corner. I run
	N 89° 54' W. on a true line between Sections 25 and 36 Va 13° 35' East
39.41	Set a post deposit charred Stake raised mound of earth made pits as per instructions for a 1/4 Sec cor
79.82	the corner to Sections 25. 26 35 and 36
	Land rolling Soil 2nd rate
	Remark. the marsh reported on the Township line is dried up

T 17 N. R 15 W. 6th P. M

chains	
	North between Sections 25 and 26 Va 13° 30' East
40,00	Set a post deposit charred Stake raised mound of earth made pits as per instructions for a 1/4 Sec. cor
80,00	Set a post deposit charred Stake raised mound of earth made pits as per instructions for a corner to Sections 23 24. 25 and 26
	Land rolling Soil 2nd rate

T 17 N. R 15 W. 6th P. M.

chains	
	East on a random line between Sections 24 and 25 Va 13°30' East
40,00	Set a post for a temporary 1/4 Sec. cor
80,20	intersect the East boundary of the Township 16 lks South of the corner to Sections 24 and 25 from which corner I run S 89°53' W. on a true line between Sections 24 and 25 Va 13°30' East
40,10	Set a post deposit charred Stake raised mound of earth made pits as per instructions for a 1/4 Sec. cor
80,20	the corner to Sections 23. 24 25 and 26 Land rolling Soil 2nd rate

T 17 N. R 15 W. 6th P. M.

chains	
	North between Sections 23 and 24 Va 13°30' East
40,00	Set a post deposit charred Stake raised mound of earth made pits as per instructions for a 1/4 Sec. cor
51,00	Brain course S. W.
80,00	Set a post deposit charred Stake raised mound of earth made pits as per instructions for a corner to Sections 13 14. 23 and 24 Land hilly Soil 2nd rate

T 17 N. R 15 W. 6th P. M

chains	
	East on a random line between Sections 13 and 24 Va 13° 30' East
2.00	Drain course S. E
40,00	Set a post for a temporary 1/4 Sec. cor
42.00	Drain course S. E
79.90	intersect the East boundary of the Township 21 lks South of the corner to Sections 13 and 24 from which corner I run S 89° 51' W. on a true line between Sections 13 and 24 Va 13° 30' East.
39.95	Set a post deposit charred Stake raised mound of earth made pits as per instructions for a 1/4 Sec. cor
79.90	the corner to Sections 13. 14 23 and 24 Land hilly Soil 2nd rate

T 17 N. R 15 W. 6th P. M

chains	
	North between Sections 13 and 14 Va 13° 30' East
38.00	Drain course N. W
40,00	Set a post deposit charred Stake raised mound of earth made pits as per instructions for a 1/4 Sec. cor
64.00	Drain course N. W
80,00	Set a post deposit charred Stake raised mound of earth made pits as per instructions for a corner to Sections 11 12. 13 and 14 Land hilly Soil 2nd rate

T 17 N. R 15 W. 6th P. M

chains	
	East on a random line between Sections 12 and 13 Va 13°30' East
36.00	Drain course N.W.
40.00	Set a post for a temporary 1/4 Sec. cor
80.26	intersect the East boundary of the Township 32 lks North of the corner to Sections 12 and 13 from which corner I run N 89° 46' W. on a true line between Sections 12 and 13 Va 13°30' East
40.13	Set a post deposit charred Stake raised mound of earth made pits as per instructions for a 1/4 Sec. cor
80.26	the corner to Sections 11. 12 13 and 14 Land hilly Soil 2nd rate

T 17 N. R 15 W. 6th P. M

chains	
	North between Sections 11 and 12 Va 13°30' East
34.00	Drain course S.W.
40.00	Set a post deposit charred Stake raised mound of earth made pits as per instructions for a 1/4 Sec. cor
80.00	Set a post deposit charred Stake raised mound of earth made pits as per instructions for a corner to Sections 1. 2 11 and 12 Land hilly Soil 2nd rate

T 17 S. R 15 W. 6th P. M.

chains	
	East on a random line between Sections 1 and 12 Va 13° 30' East
30.00	Drain course S W
40.00	Set a post for a temporary 1/4 Sec. cor
80.48	intersect the East boundary of the Township 38 lks North of the corner to Sections 1 and 12 from which corner 2. runs N 89° 44' W. on a true line between Sections 1 and 12 Va 13° 30' East
40.24	Set a post deposit charred Stake raised mound of earth made pits as per instructions for a 1/4 Sec cor
80.48	the corner to Sections 1. 2. 11 and 12 Land hilly Soil 2nd rate

T 17 S. R 15 W. 6th P. M.

chains	
	North on a random line between Sections 1 and 2 Va 13° 35' East
2.00	Drain course West
30.00	Drain course N W
40.00	Set a post for a temporary 1/4 Sec. cor
79.78	intersect the North boundary of the Township 65 lks West of the corner to Sections 1 and 2 from which corner 2 runs S 32' 28" W. on a true line between Sections 1 and 2 Va 13° 35' East
39.78	Set a post deposit charred Stake raised mound of earth made pits as per instructions for a 1/4 Sec cor
79.78	the corner to Sections 1. 2 11 and 12 Land hilly Soil 2nd rate Sept 30th 1870

T 17 N. R 15 W. 6th P. M.

chains	North between Sections 34 and 35 Va 13°35' East
40.00	Set a post deposit charred Stake raised mound of earth made pits as per instructions for a 1/4 Sec. cor
59.00	Drain course N.W.
80.00	Set a post deposit charred Stake raised mound of earth made pits as per instructions for a corner to Sections 26.27 34 and 35 Land hilly Soil 2nd rate

T 17 N. R 15 W. 6th P. M.

chains	East on a random line between Sections 26 and 35 Va 13°35' East
9.00	Drain course N.W.
40.00	Set a post for a temporary 1/4 Sec. cor
41.00	Drain course N.W.
80.18	intersect the North and South line 16 lks North of the corner to Sections 25.26.35 and 36 from which corner I run N 89° 53' W. on a true line between Sections 26 and 35 Va 13°35' East
40.09	Set a post deposit charred Stake raised mound of earth made pits as per instructions for a 1/4 Sec. cor
80.18	the corner to Sections 26.27 34 and 35 Land hilly Soil 2nd rate

T 17 N. R 15 W. 6th P. M.

chains	
	North between Sections 26 and 27
	Va 13°35' East
14.00	Drain course N.W.
40.00	Set a post deposit charred Stake raised mound of earth made pits as per instructions for a 1/4 Sec. cor
61.00	Drain course N.E.
80.00	Set a post deposit charred Stake raised mound of earth made pits as per instructions for a corner to Sections 22 23. 26 and 27 Land hilly Soil 2nd rate

T 17 N. R 15 W. 6th P. M.

chains	
	East on a random line between Sections 23 and 26
	Va 13°32' East
25.00	Drain course N.W.
40.00	Set a post for a temporary 1/4 Sec. cor
42.00	Drain course S.W.
79.78	intersect the North and South line 28 lks south of the corner to Sections 23. 24. 25 and 26 from which corner I run
	S 89° 48' W. on a true line between Sections 23 and 26
	Va 13°32' East
39.89	Set a post deposit charred Stake raised mound of earth made pits as per instructions for a 1/4 Sec. cor
79.78	the corner to Sections 22 23. 26 and 27 Land hilly Soil 2nd rate

T 17 N. R 13 W. 6th P. M.

chains	North between Sections 22 and 23 Va 13° 30' East
10.50	Drain course S. W.
40.00	Set a post deposit charred Stake raised mound of earth made pits as per instructions for a 1/4 Sec. cor
69.00	Drain course S. W.
80.00	Set a post deposit charred Stake raised mound of earth made pits as per instructions for a corner to Sections 14. 15. 22 and 23 Land hilly Soil 2nd rate

T 17 N. R 13 W. 6th P. M.

chains	East on a random line between Sections 14 and 23 Va 13° 28' East
20.00	Drain course N. W.
40.00	Set a post for a temporary 1/4 Sec. cor
60.00	Drain course N. W.
80.00	intersect the North and South line 18 lks South of the corner to Sections 13. 14. 23 and 24 from which corner I run S 89° 52' W. on a true line between Sections 14 and 23 Va 13° 28' East
4.00	Set a post deposit charred Stake raised mound of earth made pits as per instructions for a 1/4 Sec. cor
8.00	the corner to Sections 14. 15. 22 and 23 Land hilly Soil 2nd rate

T 17 N. R 15 W. 6th P. M.

chains	
	North between Sections 14 and 15 Va 13° 28' East
20.00	Drain course S. W.
40.00	Set a post deposit charred Stake raised mound of earth made pits as per instructions for a 1/4 Sec. cor
63.00	Drain course S. E
80.00	Set a post deposit charred Stake raised mound of earth made pits as per instructions for a corner to Sections 10. 11 14 and 15 Land hilly Soil 2nd rate

T 17 N R 15 W. 6th P. M.

chains	
	East on a random line between Sections 11 and 14 Va 13° 30' East
40.00	Set a post for a temporary 1/4 Sec. cor
51.50	Drain course S. W.
80.08	intersect the North and South line at the corner to Sections 11. 12. 13 and 14 from which corner. I run West on a true line between Sections 11 and 14 Va 13° 30' East
40.04	Set a post deposit charred Stake raised mound of earth made pits as per instructions for a 1/4 Sec. cor
80 08	the corner to Sections 10. 11. 14 and 15 Land hilly Soil 2nd rate

T 17 N. R 15 W. 6th P. M

chains	
	North between Sections 10 and 11
	Va 13°30' East
6.00	Drain course N.W
40.00	Set a post deposit charred Stake raised mound of earth made pits as per instructions for a 1/4 Sec. cor
49.00	Drain course S.W
80.00	Set a post deposit charred Stake raised mound of earth made pits as per instructions for a corner to Sections 2·3·10 and 11
	Land hilly Soil 2nd rate

T 17 N. R 15 W. 6th P. M

chains	
	East on a random line between Sections 2 and 11
	Va 13°35' East
1.00	Drain course N.E
40.00	Set a post for a temporary 1/4 Sec. cor
60.00	Drain course N.W
79.78	intersect the North and South line 30 lks South of the corner to Sections 1·2·11·12 from which corner 2 run S 89° 47' W. on a true line between Sections 2 and 11
	Va 13°35' East
39.89	Set a post deposit charred Stake raised mound of earth made pits as per instructions for a 1/4 Sec. cor
79.78	the corner to Sections 2·3·10 and 11
	Land hilly Soil 2nd rate

T 17 N. R 15 W. 6th P. M.

chains	
	North on a random line between Sections 2 and 3 Va 13° 35' East
18.00	Drain course N.W.
40.00	Set a post for a temporary 1/4 Sec. cor
79.82	intersect the North boundary of the Township 48 lks West of the corner to Sections 2 and 3 from which corner I run S 21° W. on a true line between Sections 2 and 3 Va 13° 35' East
39.82	Set a post deposit charred Stake raised mound of earth made pits as per instructions for a 1/4 Sec. cor
79.82	the corner to Sections 2.3.10 and 11 Land hilly Soil 2nd rate

T 17 N. R 15 W. 6th P. M.

chains	
	North between Sections 33 and 34 Va 13° 40' East
40.00	Set a post deposit charred Stake raised mound of earth made pits as per instructions for a 1/4 Sec. cor
44.00	Drop branch course S.W.
61.00	Drain course S.E.
80.00	Set a post deposit charred Stake raised mound of earth made pits as per instructions for a corner to Sections 27.28 33 and 34 Land hilly Soil 2nd rate

T 17 N. R 15 W. 6th P. M

chains	East on a random line between Sections 27 and 34 Va 13°40' East
37.00	Dry branch course S.W
40,00	Set a post for a temporary 1/4 Sec. cor
41.50	Drain course N.W
79.90	intersect the North and South line at the corner to Sections 26.27.34 and 35. from which corner. I run West on a true line between Sections 27 and 34 Va 13°40' East
39.95	Set a post deposit charred Stake raised mound of earth made pits as per instructions for a 1/4 Sec. cor
79,90	the corner to Sections 27.28 33 and 34 Land hilly Soil 2nd rate

T 17 N. R 15 W. 6th P. M

chains	North between Sections 27 and 28 Va 13°35' East
5.00	Drain course S.W
40,00	Set a post ~~for a temporary~~ deposite char. stake & raised md. of earth with pits as per instruct. for a 1/4 Sec. cor
50,00	Drain course S.W
80,00	Set a post deposit charred Stake raised mound of earth made pits as per instructions for a corner to Sections 21.22.27 and 28 Land hilly Soil 2nd rate Oct 1st 1870

T 17 N. R 15 W. 6th P. M

chains	
	East on a random line between Sections 22 and 27 Va 13°30' East
40.00	Set a post for a temporary 1/4 Sec. cor
48.00	Drain course S.E
63.00	Dry branch course S.W
79.78	intersect the North and South line 28 lks South of the corner to Sections 22. 23. 26 and 27 from which corner I run S 89° 48' W. on a true line between Sections 22 and 27 Va 13°30' East
39.89	Set a post deposit charred Stake raised mound of earth made pits as per instructions for a 1/4 Sec cor
79.78	the corner to sections 21. 22 27 and 28 Land hilly Soil 2nd rate

T 17 N. R 15 W. 6th P. M

chains	
	North between Sections 21 and 22 Va 13°30' East
5.00	Drain course S.W
40.00	Set a post deposit charred Stake raised mound of earth made pits as per instructions for a 1/4 Sec. cor
65.00	Drain course S.E
80.00	Set a post deposit charred Stake raised mound of earth made pits as per instructions for a corner to Sections 15. 16. 21 and 22 Land hilly Soil 2nd rate

T 17 N. R 15 W. 6th P. M.

chains	
	East on a random line between Sections 15 and 22 Va 13° 30' East
40.00	Set a post for a temporary 1/4 Sec. cor
40.50	Drain course S. E
77.50	Dry branch S. W
80.17	intersect the North and South line 21 lks North of the corner to Sections 14. 15. 22. and 23 from which corner I run N 89° 51' W. on a true line between Sections 15 and 22 Va 13° 30' East
40.08 R	Set a post deposit charred Stake raised mound of earth made pits as per instructions for a 1/4 Sec. cor
80.17	the corner to Sections 15. 16. 21 and 22 Land hilly Soil 2nd " rate

T 17 N. R 15 W. 6th P. M.

chains	
	North between Sections 15 and 16 Va 13° 40' East
15.00	Drain course S. E
40.00	Set a post deposit charred Stake raised mound of earth made pits as per instructions for a 1/4 Sec. cor
80.00	Set a post deposit charred Stake raised mound of earth made pits as per instructions for a corner to Sections 9. 10 15 and 16 Land hilly Soil 2nd " rate

T 17 N. R 15 W. 6th P. M

chains	
	East on a random line between Sections 10 and 15 Va 13° 30' East
40.00	Set a post for a temporary 1/4 Sec. cor
77.00	Drain course S.E
79.94	intersect the North and South line 18 lks South of the corner to Sections 10.11.14 and 15 from which corner I run S 89° 52' W. on a true line between Sections 10 and 15 Va 13° 30' East
39.97	Set a post deposit charred Stake raised mound of earth made pits as per instructions for a 1/4 Sec. cor
79.94	the corner to Sections 9.10.15 and 16 Land hilly Soil 2nd rate

T 17 N. R 15 W. 6th P. M

chains	
	North between Sections 9 and 10 Va 13° 40' East
20.00	Drain course S.W
40.00	Set a post deposit charred Stake raised mound of earth made pits as per instructions for a 1/4 Sec. cor
70.50	Drain course S.E
80.00	Set a post deposit charred Stake raised mound of earth made pits as per instructions for a corner to Sections 3.4.9 and 10 Land hilly Soil 2nd rate

T 17 N. R 15 W. 6th P. M

chains	
	East on a random line between Sections 3 and 10 Va 13°35' East
8.00	Drain course S. W.
40.00	Set a post for a temporary 1/4 Sec. cor
80.00	intersect the North and South line 12 lks North of the corner to Sections 2·3·10 and 11 from which corner. I run N 89°55' W. on a true line between Sections 3 and 10 Va 13°35' East
40.00	Set a post deposit charred Stake raised mound of earth made pits as per instructions for a 1/4 Sec. cor
80.00	the corner to Sections 3·4·9 and 10 Land hilly Soil 2nd rate

T 17 N. R 15 W. 6th P. M

chains	
	North on a random line between Sections 3 and 4 Va 13°35' East
40.00	Set a post for a temporary 1/4 Sec. cor
76.50	Drain course S. E.
79.88	intersect the North boundary of the Township 62 lks West of the corner to Sections 3 and 4. from which corner. I run S 28' W. on a true line between Sections 3 and 4 Va 13°35' East
39.88	Set a post deposit charred Stake raised mound of earth made pits as per instructions for a 1/4 Sec. cor
79.88	the corner to Sections 3·4·9 and 10 Land hilly Soil 2nd rate

T 17 N. R 15 W. 6th P. M.

chains	
	North between Sections 32 and 33 Va 13°40' East
29.00	ravines course S.E
40.00	Set a post deposit charred Stake raised mound of earth made pits as per instructions for a 1/4 Sec. cor
71.00	ravine course N.W
80.00	Set a post deposit charred Stake raised mound of earth made pits as per instructions for a corner to Sections 28.29 32 and 33 Land hilly and broken Soil 3rd rate

T 17 N. R 15 W. 6th P. M.

chains	
	East on a random line between Sections 28 and 33 Va 13°40' East
40.00	Set a post for a temporary 1/4 Sec. cor. in a Drain course S.E
73.00	Drain course S.E
80.08	intersect the North and South line 21 lks South of the corner to Sections 27.28.33 and 34. from which corner I run S 89°51' W. on a true line between Sections 28 and 33 Va 13°40' East
40.04	Set a post deposit charred Stake raised mound of earth made pits as per instructions for a 1/4 Sec. cor
80.08	the corner to Sections 28.29 32 and 33 Land hilly Soil 2nd rate

T 17 N. R 15 W. 6th P. M.

chains	
	North between Sections 28 and 29 Va 13° 35' East
31.00	Drain course S. E
40.00	Set a post deposit charred Stake raised mound of earth made pits as per instructions for a 1/4 Sec. cor
68.00	Drain course S. W
80.00	Set a post deposit charred Stake raised mound of earth made pits as per instructions for a corner to Sections 20. 21 28 and 29 Land hilly soil 2nd rate

T 17 N. R 15 W. 6th P. M.

chains	
	East on a random line between Sections 21 and 28 Va 13° 30' East
13.00	ravine course S. W
40.00	Set a post for a temporary 1/4 Sec. cor
72.00	ravine course S. E
80.22	intersect the North and South line 28 lks South of the corner to Sections 21. 22. 27 and 28 from which corner I run S 89° 48' W. on a true line between Sections 21 and 28 Va 13° 30' East
40.11	Set a post deposit charred Stake raised mound of earth made pits as per instructions for a 1/4 Sec. cor
80.22	the corner to Sections 20. 21. 28 and 29 Land hilly and broken Soil 3rd rate

T 17 N. R 15 W. 6th P. M.

chains	
	North between Sections 20 and 21 Va 13° 30' East
40,00	Set a post deposit charred Stake raised mound of earth made pits as per instructions for a 1/4 Sec. cor
70,00	ravine course N. W
80,00	Set a post deposit charred Stake raised mound of earth made pits as per instructions for a corner to Sections 16. 17 20 and 21 Land hilly Soil 2nd rate

T 17 N. R 15 W. 6th P. M.

chains	
	East on a random line between Sections 16 and 21 Va 13° 30' East
20,00	ravine course N. W
30,00	ravine course S. E
40,00	Set a post for a temporary 1/4 Sec. cor
79.92	intersect the North and South line 28 lks South of the corner to Sections 15. 16. 21 and 22 from which corner I run S 89° 48' W. on a true line between Sections 16 and 21 Va 13° 30' East
39.96	Set a post deposit charred Stake raised mound of earth made pits as per instructions for a 1/4 Sec. cor
79.92	the corner to Sections 16. 17. 20 and 21 Land hilly and broken Soil 2nd rate

T 17 N. R 15 W. 6th P. M.

chains	
	North between Sections 16 and 17 Va 13° 30' East
10,00	ravine course N.W
40,00	Set a post deposit charred Stake raised mound of earth made pits as per instructions for a 1/4 Sec. cor
50,00	ravine course N.W
80,00	Set a post deposit charred Stake raised mound of earth made pits as per instructions for a corner to Sections 8. 9 16 and 17 Land hilly and broken Soil 3rd rate
	Oct 2nd 1870

T 17 N. R 15 W. 6th P M

chains	
	East on a random line between Sections 9 and 16 Va 13° 30' East
5.00	Drain course S.W
40.00	Set a post for a temporary 1/4 Sec. cor
78.00	Drain course S.E
80.20	intersect the North and South line 22 lks South of the corner to Sections 9. 10. 15 and 16 from which corner. Drun S 89° 51' W. on a true line between Sections 9 and 16 Va 13° 30' East
40.10	Set a post deposit charred Stake raised mound of earth made pits as per instructions for a 1/4 Sec. cor
8020	the corner to Sections 8. 9. 16 and 17 Land hilly Soil 2nd rate

T 17 N. R 15 W. 6th P. M.

chains	
	North between Sections 8 and 9 Va 13°40' East
4.00	ravine course S.W.
40.00	Set a post deposit charred Stake raised mound of earth made pits as per instructions for a 1/4 Sec. cor
60.00	ravine course S.W.
80.00	Set a post deposit charred Stake raised mound of earth made pits as per instructions for a corner to Sections 5.4.8 and 9 Land hilly Soil 2nd rate

T 17 N. R 15 W. 6th P. M.

chains	
	East on a random line between Sections 4 and 9 Va 13°40' East
.50	ravine course S.E.
40.00	Set a post for a temporary 1/4 Sec. cor
42.00	ravine course S.E.
74.50	Drain course S.E.
80.30	intersect the North and South line 16 lks South of the corner to Sections 3.4.9 and 10 from which corner. I run S 89° 53' W. on a true line between Sections 4 and 9 Va 13°40' East
40.15	Set a post deposit charred Stake raised mound of earth made pits as per instructions for a 1/4 Sec. cor
80.30	the corner to Sections 4.5.8 and 9 Land hilly and broken Soil 2nd rate

T 17 N. R 15 W. 6th P. M

chains	
	North on a random line between Sections 4 and 5 Va 13° 40' East
2.00	ravine course S.E
20.00	ravine course S.E
40.00	Set a post for a temporary 1/4 Sec. cor
76.00	Drain course N.W
79.92	intersect the north boundary of the Township 48 lks West of the corner to Sections 4 and 5 from which corner I run S 21° W. on a true line between Sections 4 and 5 Va 13° 40' East
39.92	Set a post deposit charred Stake raised mound of earth made pits as per instructions for a 1/4 Sec. cor
79.92	the corner to Sections 4. 5. 8 and 9 Land hilly and broken Soil 3rd rate

T 17 N. R 15 W. 6th P. M

chains	
	North between Sections 31 and 32 Va 13° 40' East
40.00	Set a post deposit charred Stake raised mound of earth made pits as per instructions for a 1/4 Sec. cor
80.00	Set a post deposit charred Stake raised mound of earth made pits as per instructions for a corner to Sections 29. 30 31 and 32 Land 2nd rolling Soil 1st rate

T. 17 N. R 15 W. 6th P. M.

chains	
	East on a random line between Sections 29 and 32 Va 13°38' East
12.00	leave Valley enter hills bear N. and S.E
40.00	Set a post for a temporary 1/4 Sec. cor
56.00	ravine course S.W
70.00	ravine course S.E
79.82	intersect the North and South line 16 lks North of the corner to Sections 28. 29. 32 and 33 from which corner. I run N 89° 53' W. on a true line between Sections 29 and 32 Va 13°38' East
39.91	Set a post deposit charred Stake raised mound of earth made pits as per instructions for a 1/4 Sec. cor
79.82	the corner to Sections 29. 30. 31 and 32 Land hilly and broken Soil 3rd rate

T. 17 N. R 15 W. 6th P. M.

chains	
	West on a random line between Sections 30 and 31 Va 13°40' East
40.00	Set a post for a temporary 1/4 Sec. cor
79.82	intersect the West boundary of the Township 18 lks South of the corner to Sections 31 and 30 from which corner. I run S 89°52' E. on a true line between Sections 30 and 31 Va 13°40' East
39.82	Set a post deposit charred Stake raised mound of earth made pits as per instructions for a 1/4 Sec. cor
79.82	the corner to sections 29. 30 31 and 32 Land rolling Soil 2nd rate

T 17 N. R 13 W. 6th P. M

chains	
	North between Sections 29 and 30 Va 13° 35' East
15.00	leave Valley enter hills bearing N.W and S.E
40.00	Set a post deposit charred Stake raised mound of earth made pits as per instructions for a 1/4 Sec. cor
65.00	Drain course N.W
80.00	Set a post deposit charred Stake raised mound of earth made pits as per instructions for a corner to Sections 19. 20 29 and 30 Land hilly Soil 2nd rate Except 15 chs of bottom land, 1st rate

T 17 N. R 13 W. 6th P. M

chains	
	East on a random line between Sections 20 and 29 Va 13° 35' East
40.00	Set a post for a temporary 1/4 Sec. cor
67.00	Drain course S. E
79.86	intersect the North and South line 27 lks North of the corner to Sections 20. 21. 28 and 29 from which corner I run N 89° 48' W. on a true line between Sections 20 and 29 Va 13° 35' East
39.93	Set a post deposit charred Stake raised mound of earth made pits as per instructions for a 1/4 Sec. cor
79.86	the corner to Sections 19. 20. 29 and 30 Land hilly Soil 2nd rate

T 17 N. R 15 W. 6th P. M.

chains	
	West on a random line between Sections 19 and 30 Va 13°38' East
19.00	Drain course S.E
40.00	Set a post for a temporary 1/4 Sec. cor
41.00	Drain course N.E
70.00	leave hills Enter Valley bears N.W. &
79.68	intersect the West boundary of the Township 19 lks South of the corner to Sections 19 and 30 from which corner. 2 rods S 89°52' E. on a true line between Sections 19 and 30 Va 13°33' East
39.68	Set a post deposit charred Stake raised mound of earth made pits as per instructions for a 1/4 Sec. cor
79.68	the corner to Sections 19.20 29 and 30 Land hilly Soil 2nd rate Except 9 ch. of 1st rate bottom on W. end

T 17 N. R 15 W. 6th P. M.

chains	
	North between Sections 19 and 20 Va 13°33' East
13.00	Drain course S.E
40.00	Set a post deposit charred Stake raised mound of earth made pits as per instructions for a 1/4 Sec. cor
65.50	Drain course N.W
80.00	Set a post deposit charred Stake raised mound of earth made pits as per instructions for a corner to Sections 17.18 19 and 20 Land hilly Soil 2nd rate

T 17 N. R 15 W. 6th P. M.

chains	
	East on a random line between Sections 17 and 20 Va 13° 30' East
8.00	Drain course S. E
13.00	Drain course S. W
40.00	Set a post for a temporary 1/4 Sec. cor
79.00	ravine course N. W
80.18	intersect the North and South line 16 lks South of the corner to Sections 16. 17. 20 and 21 from which corner. I run S 89° 53' W. on a true line between Sections 17 and 20 Va 13° 30' East
40.09	Set a post deposit charred stake raised mound of earth made pits as per instructions for a 1/4 Sec. cor
80.18	the corner to Sections 17. 18 19 and 20 Land hilly Soil 2nd rate

T 17 N. R 15 W. 6th P. M.

chains	
	West on a random line between Sections 18 and 19 Va 13° 30' East
20.00	Drain course S. W
25.00	Drain course S. E
40.00	Set a post for a temporary 1/4 Sec. cor
79.92	intersect the West boundary of the Township 12 lks South of the corner to Sections 18 and 19 from which corner. I run S 89° 55' E. on a true line between Sections 18 and 19 Va 13° 30' East
39.92	Set a post deposit charred Stake raised mound of earth made pits as per instructions for a 1/4 Sec. cor
79.92	the corner to Sections 17. 18 19 and 20 Land hilly Soil 2nd rate

T 17 N. R 15 W. 6th P. M.

chains	
	North between Sections 17 and 18 Va 13° 30' East
9.00	Drain course S.E
40.00	Set a post deposit charred Stake raised mound of earth made pits as per instructions for a 1/4 Sec. cor
50.00	Drain course S.E
80.00	Set a post deposit charred Stake raised mound of earth made pits as per instructions for a corner to Sections 7.8.17 and 18 Land hilly Soil 2nd rate Oct 3rd 1870

T 17 N. R 15 W. 6th P. M.

chains	
	East on a random line between Sections 8 and 17 Va 13° 30' East
1.00	Drain course N.W
40.00	Set a post for a temporary 1/4 Sec. cor
72.00	Drain course S.W
80.14	intersect the North and South line 16 lks South of the corner to Sections 8.9.16.17 from which corner I run S 89° 53' W. on a true line between Sections 8 and 17 Va 13° 30' East
40.07	Set a post deposit charred Stake raised mound of earth made pits as per instructions for a 1/4 Sec. cor
80.14	the corner to Sections 7.8 17 and 18 Land hilly Soil 2nd rate

T 17 N. R 15 W. 6th P. M

chains	
	West on a random line between Sections 7 and 18 Va 13° 30' East
4.00	Set a post for a temporary 1/4 Sec. cor
79.88	intersect the West boundary of the Township 25 lks North of the corner to Sections 7 and 18 from which corner. I run N 89° 49' E. on a true line between Sections 7 and 18 Va 13° 30' East
39.88	Set a post deposit charred Stake raised mound of earth made pits as per instructions for a 1/4 Sec. cor
79.88	the corner to Sections 7.8.17 and 18 Land hilly Soil 2nd rate

T 17 N. R 15 W. 6th P. M

chains	
	North between Sections 7 and 8 Va 13° 30' East
3.00	Drain course N. W
4.00	Set a post deposit charred Stake raised mound of earth made pits as per instructions for a 1/4 Sec. cor
8.00	Set a post deposit charred Stake raised mound of earth made pits as per instructions for a corner to Sections 5.6.7 and 8 Land hilly Soil 2nd rate

T 17 N. R 15 W. 6th P. M.

chains	
	East on a random line between Sections 5 and 8 Va 13° 30' East
3.00	Drain course N. W.
40.00	Set a post for a temporary 1/4 Sec. cor
54.00	Drain course S. W.
79.86	intersect the North and South line 18 lks North of the corner to Sections 4.5.8 and 9 from which corner I run N 89° 52' W. on a true line between Sections 5 and 8 Va 13° 30' East
39.93	Set a post deposit charred Stake raised mound of earth made pits as per instructions for a 1/4 Sec. cor
79.86	the corner to Sections 5.6.7 and 8 Land hilly Soil 2nd rate

T 17 N. R 15 W. 6th P. M.

chains	
	West on a random line between Sections 6 and 7 Va 13° 28' East
40.00	Set a post for a temporary 1/4 Sec. cor
59.00	Dry branch course S. W.
79.92	intersect the West boundary of the Township 12 lks South of the corner to Sections 6 and 7 from which corner I run S 89° 55' E on a true line between Sections 6 and 7 Va 13° 28' East
39.92	Set a post deposit charred Stake raised mound of earth made pits as per instructions for a 1/4 Sec. cor
79.92	the corner to Sections 5.6.7 and 8 Land hilly Soil 2nd rate

T 17 N. R 15 W. 6th P. M

chains	North on a random line between Sections 5 and 6 Va 13° 26' East
10.00	Drain course S. W.
40.00	Set a post for a temporary 1/4 Sec. cor
45.00	Drain course S. W.
80.04	intersect the North boundary of the Township 70 lks West of the corner to Sections 5 and 6 from which corner 2 trees S 30° W. on a true line between Sections 5 and 6 Va 13° 26' East
40.04	Set a post deposit charred stake raised mound of earth made pits as per instructions for a 1/4 Sec. cor
80.04	the corner to Sections 5. 6. 7 and 8 Land hilly Soil 2nd rate Oct 4th 1870
	for affidavits See book of T 20 N. R 16 W

T 17 N R 15 W. 6th P. M

General Description

this Township contains a large amount of 2nd rate land. the most of it too dry for cultivation. there are a few scattering trees in the ravines and dry branches. cotton wood and box Elder No water

Meanders of left bank of South Fork of Iowa River, in Sec. 31. Beginning at cor. to fract. Secs. 6 & 31 on S. Boundary of Township, thence up stream N. 50° W. 2.45½ chains to meander corner to fract. Secs. 31 & 36 on W. Boundary of Township & on left bank of River.

A List of the names of the individuals
Employed to assist in running, measuring
or marking the lines and corners, described
in the foregoing Field Notes of Township
17 North. Range 15 West. Showing the
respective capacities in which they ac

Andrew. Boudine	chainman
Frederick. Thum	chainman
Michael. Hickey	Moundman
John. Nelson	Moundman
Louis. Johnson	Flagman

Surveyor Generals Office
Plattsmouth Neb. Feb. 17. 1871.

The foregoing field notes of the survey of the Sub-division lines of Township 17 North of the Base Line of Range 15 West of the Sixth Principal Meridian in the State of Nebraska, executed by John F. Brooks under joint Contract No. 33 of the 4th day of August 1870 wherein John F. Brooks and Erastus A. Warner are joint contractors, in the months of Sept & Oct 1870, having been critically examined, the necessary corrections and explanations made the said field notes and the surveys they describe are hereby approved

Robt. R. Livingston
Surveyor General.

Field Notes of the Subdivision of Township 18 North. Range 15 West. of the 6th Principal Meridian in the State of Nebraska by John F. Burch Deputy Surveyor under his joint contract No 33, wherein John F. Burch and Erastus H. Warner are joint bearing date the 4th Day of August 1870

Town 18 N R 15 W

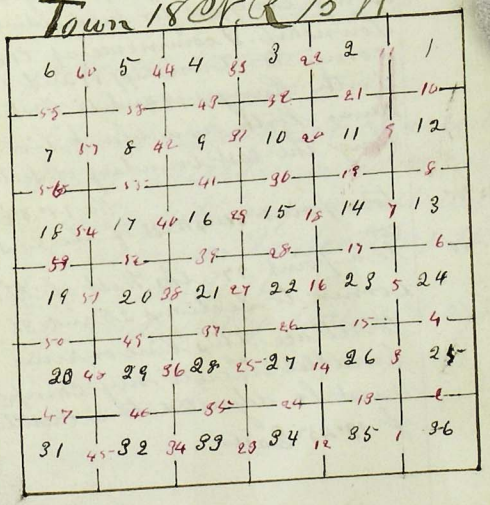

T 18 N. R 15 W. 6th P. M.

A List of the Names and duties of the individuals employed to assist in Subdividing Township 18 North Range 15 West of the 6th Principal Meridian

Andrew. Bowdine	chainman
Frederick. Thum	chainman
Michael. Hickey	mounderman
John. Nelson	mounderman
Louis Johnson	Flagman

chains	to determine the proper adjustment of my compass for subdividing this Township. I commence at the corner to Townships 17 and 18 North Ranges 14 and 15 West and run, North on a blank line along the east boundary of Section 36 Va 14° 18' East
39.90	to a point 38 lks West of the 1/4 Sec. cor
79.80	to a point 77 lks West of the corner to Sections 25 and 36 to retrace this line or run parallel thereto my compass must be adjusted to a variation of 13° 45' East

begin at the corner to sections 35 and 36 on the South boundary of the Township and run North. ~~Variation by Burts improved Solar compass~~ Var. 13° 45' East

36.00	ravine course N.E
40.00	Set a post deposit charred Stake raised mound of earth made pits as per instructions for a 1/4 Sec. cor
49.00	Drain course N.E
80.00	Set a post deposit charred Stake raised mound of earth made pits as per instructions for a corner to Sections 25 26. 35 and 36 Land hilly Soil 3rd rate

T 18 N. R 15 W. 6th P. M.

chains	
	East on a random line between Sections 25 and 36 Va 13°40' East
39.50	Drain course N. E
40,00	Set a post for a temporary 1/4 Sec. cor
79.78	intersect the East boundary of the Township 21 lks North of the corner to Sections 25 and 36 from which corner I run N 89° 51' W. on a true line between Sections 25 and 36 Va 13°40' East
39.89	set a post deposit charred Stake raised mound of earth made pits as per instructions for a 1/4 Sec cor
79.78	the corner to Sections 25. 26 35 and 36 Land rolling Soil 2nd rate

T 18 N. R 15 W. 6th P. M.

chains	
	North between Sections 25 and 26 Va 13°40' East
24.50	Drain course S. E
40,00	Set a post deposit charred Stake raised mound of earth made pits as per instructions for a 1/4 Sec. cor
54.00	Drain course S. E
80,00	Set a post deposit charred Stake raised mound of earth made pits as per instructions for a corner to Sections 23. 24 25 and 26 Land rolling Soil 2nd rate

T 18 N. R 15 W 6th P. M.

chains	
	East on a random line between Sections 24 and 25
	Va 13° 35' East
40.00	Set a post for a temporary 1/4 Sec. cor
80.26	intersect the East boundary of the Township 21 lks North of the corner to Sections 24 and 25 from which corner I run N 89° 51' W. on a true line between Sections 24 and 25
	Va 13° 35' East
40.13	Set a post deposit charred Stake raised mound of earth made pits as per instructions for a 1/4 Sec. cor
80.26	the corner to Sections 23-24-25 and 26
	Land rolling Soil 2nd rate

T 18 N. R 15 W. 6th P. M.

chains	
	North between Sections 23 and 24
	Va 13° 35' East
40.00	Set a post deposit charred Stake raised mound of earth made pits as per instructions for a 1/4 Sec. cor
55.00	Drain course N W
80.00	Set a post deposit charred Stake raised mound of earth made pits as per instructions for a corner to Sections 13-14 23 and 24
	Land rolling Soil 2nd rate

T 18 N. R 15 W. 6th P. M

chains	
	East on a random line between Sections 13 and 24 Va 13° 35' East
13.00	Drain course N. W
40.00	Set a post for a temporary 1/4 Sec. cor
80.10	intersect the east boundary of the Township 19 lks South of the corner to Sections 13 and 24 from which corner I run S 89° 52' W. on a true line between Sections 13 and 24 Va 13° 35' East
40.05	Set a post deposit charred Stake raised mound of earth made pits as per instructions for a 1/4 Sec. cor
80.10	the corner to Sections 13. 14. 23 and 24 Land rolling Soil 2nd rate

T 18 N. R 15 W. 6th P. M

chains	
	North between Sections 13 and 14 Va 13° 35' East
26.00	Drain course N. W
40.00	Set a post deposit charred Stake raised mound of earth made pits as per instructions for a 1/4 Sec. cor
63.00	Drain course N. W
80.00	Set a post deposit charred Stake raised mound of earth made pits as per instructions for a corner to Sections 11. 12. 13 and 14 Land rolling Soil 2nd rate

Sept 24th 1870

T 18 N. R 15 W. 6th P. M

chains	East on a random line between Sections 12 and 13 Va 13° 48' East
40.00	Set a post for a temporary 1/4 Sec. cor
80.30	intersect the east boundary of the Township 56 lks South of the corner to Sections 12 and 13 from which corner I run S 89° 36' W. on a true line between Sections 12 and 13 Va 13° 48' East
40.15	Set a post deposit charred Stake raised mound of earth made pits as per instructions for a 1/4 Sec. cor
80.30	the corner to Sections 11. 12 13 and 14 Land rolling Soil 2nd rate

T 18 N. R 15 W. 6th P. M

chains	North between Sections 11 and 12 Va 13° 46' East
2.50	Drain course N. E
40.00	Set a post deposit charred Stake raised mound of earth made pits as per instructions for a 1/4 Sec cor
48.00	Drain course N. W
80.00	Set a post deposit charred Stake raised mound of earth made pits as per instructions for a corner to Sections 1. 2. 11 and 12 Land hilly Soil 2nd rate

T 18 N. R 13 W. 6th P. M.

chains	East on a random line between Sections 1 and 12 Va 13° 45' East
40.00	Set a post for a temporary 1/4 Sec. cor
80.10	intersect the East boundary of the Township 40 lks South of the corner to Sections 1 and 12. from which corner I run S 89° 45' W on a true line between Sections 1 and 12 Va 13° 45' East
40.05	Set a post deposit charred Stake raised mound of earth made pits as per instructions for a 1/4 Sec. cor
80.10	the corner to Sections 1. 2. 11 and 12 Land rolling Soil 2nd rate

T 18 N. R 13 W. 6th P. M.

chains	North on a random line between Sections 1 and 2 Va 13° 45' East
7.00	Slough 50 lks wide bears N E and S W
40.00	Set a post for a temporary 1/4 Sec. cor
79.96	intersect the North boundary of the Township 13 lks East of the corner to Sections 1 and 2 from which corner I run S 6' E on a true line between Sections 1 and 2 Va 13° 45' East
39.96	Set a post deposit charred Stake raised mound of earth made pits as per instructions for a 1/4 Sec. cor
79.96	the corner to Sections 1. 2. 11 and 12 Land rolling Soil 2nd rate

T 18 N. R 15 W. 6th P. M

chains	
	North between Sections 34 and 35 Va 13° 45' East
12.00	Drain course N.E
40.00	Set a post deposit charred Stake raised mound of earth made pits as per instructions for a 1/4 Sec. cor
70.00	Drain course S.E
80.00	Set a post deposit charred Stake raised mound of earth made pits as per instructions for a corner to Sections 26.27 34 and 35 Land hilly Soil 2nd rate

T 18 N. R 15 W. 6th P. M

chains	
	East on a random line between Sections 26 and 35 Va 13° 30' East
4.00	Drain course S.W
40.00	Set a post for a temporary 1/4 Sec. cor
79.76	intersect the North and South line 28 lks North of the corner to Sections 25.26.35.36 from which corner. Drw N 89° 48' W. on a true line between Sections 26 and 35 Va 13° 30' East
39.88	Set a post deposit charred Stake raised mound of earth made pits as per instructions for a 1/4 Sec. cor
79.76	the corner to Sections 26.27 34 and 35 Land hilly Soil 2nd rate

T 18 N. R 15 W. 6th P. M.

chains	
	North between Sections 26 and 27 Va 13°30' East
37.50	Drain course S.W.
40.00	Set a post deposit charred Stake raised mound of earth made pits as per instructions for a 1/4 Sec. cor
75.00	canon bears N.E and S.W.
80.00	Set a post deposit charred Stake raised mound of earth made pits as per instructions for a corner to Sections 22. 23. 26 and 27 Land hilly Soil 2nd rate

T 18 N. R 15 W. 6th P. M.

chains	
	East on a random line between Sections 23 and 26 Va 13°30' East
40.00	Set a post for a temporary 1/4 Sec. cor
79.86	intersect the North and South line 17 lks South of the corner to Sections 23. 24. 25 and 26 from which corner I run S 89° 53' W. on a true line between Sections 23 and 26 Va 13°30' East
39.93	Set a post deposit charred Stake raised mound of earth made pits as per instructions for a 1/4 Sec. cor
79.86	the corner to Sections 22 23. 26 and 27 Land rolling Soil 2nd rate

T 18 N. R 15 W. 6th P. M.

chains	
	North between Sections 22 and 23
	Va 13° 40' East
17.00	ravine course N.E
40.00	Set a post deposit charred Stake raised mound of earth made pits as per instructions for a 1/4 Sec. cor
71.00	Drain course N.E
80.00	Set a post deposit charred Stake raised mound of earth made pits as per instructions for a corner to Sections 14 15. 22 and 23 Land 1st half mile hilly balance rolling Soil 2nd rate

T 18 N. R 15 W. 6th P. M.

chains	
	East on a random line between Sections 14 and 23
	Va 13° 35' East
27.00	Drain course N.E
40.00	Set a post for a temporary 1/4 Sec. cor
72.00	Drain course N.W
80.08	intersect the North and South line 26 lks South of the corner to Sections 13. 14. 23. 24 from which corner. I run S 89° 49' W. on a true line between Sections 14 and 23
	Va 13° 35' East
40.04	Set a post deposit charred Stake raised mound of earth made pits as per instructions for a 1/4 Sec. cor
80.08	the corner to Sections 14. 15. 22 and 23 Land rolling Soil 2nd rate

T 18 N. R 15 W. 6th P. M

chains	
	North between Sections 14 and 15 Va 13°45' East
40.00	Set a post deposit charred Stake raised mound of earth made pits as per instructions for a 1/4 Sec. cor
43.50	Drain course N.E
80.00	Set a post deposit charred Stake raised mound of earth made pits as per instructions for a corner to Sections 10.11 14 and 15 Land rolling Soil 2nd rate

T 18 N. R 15 W. 6th P. M

chains	
	East on a random line between Sections 11 and 14 Va 13°50' East
40.00	Set a post for a temporary 1/4 Sec. cor
77.00	Drain course N.W
80.12	intersect the North and South line 45 lks North of the 11 corner to Sections 11.12.13.14 from which corner I run N 89° 42½' W. on a true line between Sections 11 and 14 Va 13°50' East
40.06	Set a post deposit charred Stake raised mound of earth made pits as per instructions for a 1/4 Sec. cor
80.12	the corner to Sections 10.11.14 and 15 Land rolling Soil 2nd rate

T 18 N. R 13 W. 6th P. M

chains	
	North between Sections 10 and 11 Va 13°45' East
40.00	Set a post deposit charred Stake raised mound of earth made pits as per instructions for a 1/4 Sec. cor
76.50	Drain course East
80.00	Set a post deposit charred Stake raised mound of earth made pits as per instructions for a corner to Sections 2. 3. 10 and 11 Land rolling Soil 2nd rate

T 18 N. R 13 W. 6th P. M

chains	
	East on a random line between Sections 2 and 11 Va 13°46' East
1.00	Drain course S. E
40.00	Set a post for a temporary 1/4 Sec. cor
75.00	Slough 10 lks wide bears N. E and S. W
80.00	intersect the North and South line at the corner to Sections 1. 2. 11 and 12 from which corner. I run West on a true line between Sections 2 and 11 Va 13°46' East
40.00	Set a post deposit charred Stake raised mound of earth made pits as per instructions for a 1/4 Sec cor
80.00	the corner to Sections 2. 3. 10 and 11 Land rolling Soil 2nd rate

T 18 N. R 15 W. 6th P. M.

chains	
	North on a random line 8 between Sections 2 and 3 Va 13°40' East
40.00	Set a post for a temporary 1/4 Sec. cor
79.76	intersect the North boundary of the Township 34 lks East of the corner to Sections 2 and 3 from which corner 2 run S 15° E. on a true line between Sections 2 and 3 Va 13°40' East
34.76	Set a post deposit charred Stake raised mound of earth made pits as per instructions for a 1/4 Sec. cor
79.76	the corner to Sections 2. 3 10 and 11 Land rolling Soil 2nd rate Sept 25th 1870

T 18 N. R 15 W 6th P. M.

chains	
	North between Sections 33 & 34 Va 13°40' East
36.00	Drain course S.E
40.00	Set a post deposit charred Stake raised mound of earth made pits as per instructions for a 1/4 Sec. cor
67.00	Drain course S.E
80.00	Set a post deposit charred Stake raised mound of earth made pits as per instructions for a corner to Sections 27. 28. 33 and 34 Land hilly Soil 2nd rate

T 18 N. R 15 W. 6th P. M.

chains	
	East on a random line between Sections 27 and 34. Va 13° 32' East
40.00	Set a post for a temporary 1/4 Sec. cor
50.00	Drain course S. E
75.00	Drain course South
80.18	intersect the North and South line 31 lks South of the corner to Sections 26. 27. 34. 35 from which corner I run S 89° 47' W. on a true line between Sections 27 and 34 Va 13° 32' East
40.09	Set a post deposit charred Stake raised mound of earth made pits as per instructions for a 1/4 Sec. cor
80.18	the corner to Sections 27. 28 33 and 34 Land hilly Soil 2nd rate

T 18 N. R 15 W. 6th P. M.

chains	
	North between Sections 27 and 28 Va 13° 40' East
28.00	Drain course S. E
40.00	Set a post deposit charred Stake raised mound of earth made pits as per instructions for a 1/4 Sec. cor
46.50	Drain course S. E
80.00	Set a post deposit charred Stake raised mound of earth made pits as per instructions for a corner to Sections 21 22. 27 and 28 Land hilly Soil 3rd rate

T 18 N. R 15 W. 6th P. M.

chains	
	East on a random line between Sections 22 and 27 N a 13°40' East
8.00	Drain course S.E
40.00	Set a post for a temporary 1/4 Sec. cor
76.50	Drain course S.E
80.30	intersect the North and South line 32 lks North of the corner to Sections 22. 23. 26 and 27 from which corner Drum N 89°46' W. on a true line between Sections 22 and 27 N a 13°40' East
40.15	Set a post deposit charred Stake raised mound of earth made pits as per instructions for a 1/4 Sec. cor
80.30	the corner to Sections 21. 22 27 and 28 Land hilly Soil 2nd rate

T 18 N. R 15 W. 6th P. M.

chains	
	North between Sections 21 and 22 N a 13°45' East
31.00	Drain course S.E
40.00	Set a post deposit charred Stake raised mound of earth made pits as per instructions for instructions for a 1/4 Sec. cor
53.00	Drain course S.E
80.00	Set a post deposit charred Stake raised mound of earth made pits as per instructions for a corner to Sections 15. 16. 21 and 22 Land hilly Soil 3rd rate

T 18 N. R 13 W. 6th P. M.

chains	
	East on a random line between Sections 15 and 22 Va 13° 48' East
40.00	Set a post for a temporary 1/4 Sec. cor
79.82	intersect the North and South line 12 lks South of the corner to Sections 14. 15. 22. 23 from which corner I run S 89° 55' W. on a true line between Sections 15 and 22 Va 13° 48' East
39.91	Set a post deposit charred Stake raised mound of earth made pits as per instructions for a 1/4 Sec. cor
79.82	the corner to Sections 15. 16 21 and 22 Land rolling Soil 2nd rate

T 18 N. R 13 W. 6th P. M.

chains	
	North between Sections 15 and 16 Va 13° 35' East
9.00	Drain course N.E
40.00	Set a post deposit charred Stake raised mound of earth made pits as per instructions for a 1/4 Sec. cor
68.00	Drain course East
80.00	Set a post deposit charred Stake raised mound of earth made pits as per instructions for a corner to Sections 9. 10 15 and 16 Land rolling Soil 2nd rate

T 18 N. R 15 W. 6th P. M.

chains	
	East on a random line between Sections 10 and 15 Va 13° 45' East
.75	Drain course S. E
40.00	Set a post for a temporary 1/4 Sec. cor
75.00	Drain course N. W
79.80	intersect the North and South line 29 lks North of the corner to Sections 10. 11. 14 and 15 from which corner. I run N 89° 48' W. on a true line between Sections 10 and 15 Va 13° 45' East
39.90	Set a post deposit charred stake raised mound of earth marle pits as per instructions for a 1/4 Sec. cor
79.80	the corner to Sections 9. 10 15 and 16 Land rolling Soil 2nd rate

T 18 N. R 15 W. 6th P. M.

chains	
	North between Sections 9 and 10 Va 13° 35' East
1.50	Drain course S. E
40.00	Set a post deposit charred Stake raised mound of earth made pits as per instructions for a 1/4 Sec. cor
64.00	Drain course S. E
80.00	Set a post deposit charred Stake raised mound of earth made pits as per instructions for a corner to Sections 3. 4. 9 and 10 Land rolling Soil 2nd rate

T 18 N. R 15 W. 6th P. M.

chains	
	East on a random line between Sections 3 and 10 Va 13° 40' East
2.00	Drain course N. E
4.00	Set a post for a temporary 1/4 Sec. cor
7.00	Drain course S. E
79.70	intersect the North and South line 19 lks North of the corner to Sections 2. 3. 10 and 11 from which corner I run N 89° 52' W. on a true line between Sections 3 and 10 Va 13° 40' East
39.85	Set a post deposit charred Stake raised mound of earth made pits as per instructions for a 1/4 Sec. cor
79.70	the corner to Sections 3. 4. 9. 10 Land hilly Soil 2nd rate

T 18 N. R 15 W. 6th P. M.

chains	
	North on a random line between Sections 3 and 4 Va 13° 38' East
36.00	Drain course S. E
40.00	Set a post for a temporary 1/4 Sec. cor
79.78	intersect the north boundary of the Township 50 lks East of the corner to Sections 3 and 4 from which corner I run S 21' E. on a true line between Sections 3 and 4 Va 13° 38' East
39.78	Set a post deposit charred Stake raised mound of earth made pits as per instructions for a 1/4 Sec. cor
79.78	the corner to Sections 3. 4. 9 and 10 Land rolling Soil 2nd rate

T 18 N. R 15 W. 6th P. M

chains	
	North between Sections 32 and 33 Va 13° 30' East
29.00	Drain course N.W
40.00	Set a post deposit charred Stake raised mound of earth made pits as per instructions for a 1/4 Sec. cor
57.00	Drain course N.W
76.00	Drain course S.W
80.00	Set a post deposit charred stake raised mound of earth made pits as per instructions for a corner to Sections 28.29 32 and 33 Land hilly Soil 2nd rate
	Sept 26th 1870

T 18 N R 15 W. 6th P. M

chains	
	East on a random line between Sections 28 and 33 Va 13° 30' East
3.00	Drain course S.W
40.00	Set a post for a temporary 1/4 Sec. cor
63.00	Drain course S E
79.86	intersect the North and South line 19 lks North of the corner to Sections 27.28.33.34 from which corner. I run N 89° 52' W. on a true line between Sections 28 and 33 Va 13° 30' East
39.93	Set a post deposit charred Stake raised mound of earth made pits as per instructions for a 1/4 Sec. cor
79.86	the corner to Sections 28.29 32 and 33 Land hilly Soil 2nd rate

T 18 N. R 13 W. 6th P. M

chains	
	North between Sections 28 and 29 N a 13° 28' East
25.00	Drain course S. W
40.00	Set a post deposit charred Stake raised mound of earth made pits as per instructions for a 1/4 Sec. cor
62.00	Drain course S. W
80.00	Set a post deposit charred Stake raised mound of earth made pits as per instructions for a corner to Sections 20. 21 28 and 29 Land hilly soil 2nd rate

T 18 N. R 13 W. 6th P. M

chains	
	East on a random line between Sections 21 and 28 N a 13° 40' East
40.00	Set a post for a temporary 1/4 Sec. cor
55.00	Drain course S. E
73.00	Drain course S. E
80.18	intersect the North and South line 21 lks North of the corner to Sections 21. 22. 27 and 28 from which corner. 2 run N 89° 57' W. on a true line between Sections 21 and 28 N a 13° 40' East
40.09	Set a post deposit charred Stake raised mound of earth made pits as per instructions for a 1/4 Sec. cor
80.18	the corner to Sections 20. 21 28 and 29 Land hilly Soil 2nd rate

T 18 N. R 15 W. 6th P. M.

chains	
	North between Sections 20 and 21 Va 13°50' East
40.00	Set a post deposit charred Stake raised mound of earth made pits as per instructions for a 1/4 Sec. cor
55.00	Drain course S.W
80.00	Set a post deposit charred Stake raised mound of earth made pits as per instructions for a corner to Sections 16.17 20 and 21 Land hilly Soil 2nd rate

T 18 N. R 15 W. 6th P. M.

chains	
	East on a random line between Sections 16 and 21 Va 13°48' East
26.00	ravine course N.E
40.00	Set a post for a temporary 1/4 Sec. cor
67.50	ravine course N.E
80.22	intersect the North and South line 24 lks North of the corner to Sections 15.16.21.22 from which corner I run N 89° ~~44~~ 50' W. on a true line between Sections 16 and 21 Va 13°48' East
40.11	Set a post deposit charred Stake raised mound of earth made pits as per instructions for a 1/4 Sec. cor
80.22	the corner to Sections 16.17.20 and 21 Land hilly Soil 2nd rate

T 18 N. R 15 W. 6th P. M

chains	
	North between Sections 16 and 17 Va 13°55' East
36.00	Drain course N.E
40.00	Set a post deposit charred Stake raised mound of earth made pits as per instructions for a 1/4 Sec. cor
69.00	Drain course S.E
80.00	Set a post deposit charred Stake raised mound of earth made pits as per instructions for a corner to Sections 8.9 16 and 17 Land hilly Soil 2nd rate

T 18 N. R 15 W. 6th P. M

chains	
	East on a random line between Sections 9 and 16 Va 13°35' East
37.00	Drain course S.E
40.00	Set a post for a temporary 1/4 Sec. cor
77.00	Drain course S.E
79.50	intersect the North and South line 15 lks South of the corner to Sections 9.10.15.16 from which corner I run S 89°54' W. on a true line between Sections 9 and 16 Va 13°35' East
39.75	Set a post deposit charred Stake raised mound of earth made pits as per instructions for a 1/4 Sec. cor
79.50	the corner to Sections 8.9.16 and 17 Land rolling Soil 2nd rate

T 18 N. R 15 W. 6th P. M.

chains	
	North between Sections 8 and 9 Va 13°35' East
40.00	Set a post deposit charred Stake raised mound of earth made pits as per instructions for a 1/4 Sec. cor
72.00	Drain course N.E
80.00	Set a post deposit charred Stake raised mound of earth made pits as per instructions for a corner to Sections 4.5 8 and 9 Land rolling Soil 2nd rate

T 18 N. R 15 W. 6th P. M.

chains	
	East on a random line between Sections 4 and 9 Va 13°35' East
5.00	Drain course N.E
40.00	Set a post for a temporary 1/4 Sec. cor
48.00	Drain course N.E
80.15	intersect the North and South line at the corner to Sections 3.4.9 and 10 from which corner. I run West on a true line between Sections 4 and 9 Va 13°35' East
40.07½	Set a post deposit charred Stake raised mound of earth made pits as per instructions for a 1/4 Sec. cor
80.15	the corner to Sections 4.5 8 and 9 Land rolling Soil 2nd rate

T 18 N. R 15 W. 6th P. M.

chains	
	North on a random line between Sections 4 and 5 Va 13° 35' East
10.00	Drain course East
40.00	Set a post for a temporary 1/4 Sec. cor
79.90	intersect the North boundary of the Township 30 lks East of the corner to Sections 4 and 5 from which corner 2 runs S 13° E. on a true line between Sections 4 and 5 Va 13° 35' East
39.90	Set a post deposit charred Stake raised mound of earth made pits as per instructions for a 1/4 Sec. cor
79.90	the corner to Sections 4. 5. 8 and 9 Land rolling Soil 2nd rate

T 18 N. R 15 W 6th P. M.

chains	
	North between Sections 31st 32 Va 13° 28' East
13.00	Drain course S. W
31.00	Drain course S. W
40.00	Set a post deposit charred Stake raised mound of earth made pits as per instructions for a 1/4 Sec. cor
80.00	Set a post deposit charred Stake raised mound of earth made pits as per instructions for a corner to Sections 29. 30. 31 and 32 Land hilly Soil 2nd rate

T 18 N. R 15 W. 6th P. M.

chains	
	East on a random line between Sections 29 and 32 Va 13°26' East
25.00	Drain course S.W.
40.00	Set a post for a temporary 1/4 Sec. cor
61.00	Drain course S.W.
80.18	intersect the North and South line 15 lks South of the corn to Sections 28.29.32 and 33 from which corner I run S 89°54' W. on a true line between Sections 29 and 32 Va 13°26' East
40.09	Set a post deposit charred Stake raised mound of earth made pits as per instruction for a 1/4 Sec. cor
80 18	the corner to Sections 29.30 31 and 32 Land hilly Soil 2nd rate

Sept 27th 1870

T 18 N. R 15 W. 6th P. M.

chains	
	West on a random line between Sections 30. and 31 Va 13°26' East
26.00	Drain course S.E.
35.00	Drain course S.W.
40.00	Set a post for a temporary 1/4 Sec. cor
79.90	intersect the West boundary of the Township 15 lks South of the corner to Sections 30 and 31 from which corner I run S 89°54' E. on a true line between Sections 30 and 31 Va 13°26' East
39.90	Set a post deposit charred Stake raised mound of earth made pits as per instructions for a 1/4 Sec. cor
79.90	the corner to Sections 29.30 31 and 32 Land hilly Soil 2nd rate

T 18 N. R 15 W. 6th P. M

chains	
	North between Sections 29 and 30 Va 13°23' East
23.00	Drain course S. W.
40.00	Set a post deposit charred Stake raised mound of earth made pits as per instructions for a 1/4 Sec cor
58.50	Drain course S. W.
80.00	Set a post deposit charred Stake raised mound of earth made pits as per instructions for a corner to Sections 19-20 29 and 30 Land hilly Soil 2nd rate

T 18 N. R 15 W. 6th P. M

chains	
	East on a random line between Sections 20 and 29 Va 13°26' East
13.50	Drain course South
40.00	Set a post for a temporary 1/4 Sec. cor
75.50	Drain course South
80.10	intersect the North and South line 14 lks North of the corner to 20-21-28 and 29 from which corner. 2 run N 89°54' W. on a true line between Sections 20 and 29 Va 13°26' East
40.05	Set a post deposit charred Stake raised mound of earth made pits as per instructions for a 1/4 Sec. cor
80.10	the corner to Sections 19-20 29 and 30 Land hilly Soil 2nd rate

T 18 N. R 15 W. 6th P. M

chains	
	West on a random line between Sections 19 and 30 Va 13°26' East
7.00	Drain course S.E
23.00	Drain course S.E
40.00	Set a post for a temporary 1/4 Sec. cor
79.76	intersect the West boundary of the Township 19 lks South of the corner to Sections 19 and 30 from which corner I run S 89°52' E. on a random line between Sections 19 and 30 Va 13°26' East
39.88 (76)	Set a post deposit charred Stake raised mound of earth made pits as per instructions for a 1/4 Sec. cor
79.76	the corner to Sections 19.20.29 and 30 Land hilly Soil 2nd rate

T 18 N. R 15 W. 6th P. M

chains	
	North between Sections 19 and 20 Va 13°26' East
32.00	Drain course S.W
40.00	Set a post for a temporary 1/4 Sec. cor
80.00	Set a post deposit charred Stake raised mound of earth made pits as per instructions for a corner to Sections 17.18 19 and 20 Land hilly Soil 2nd rate

T 18 N. R 15 W. 6th P. M

chains	
	East on a random line between Sections 17 and 20 Va 13° 35' East
40.00	Set a post for a temporary 1/4 Sec. cor. in a drain course S. E
73.50	Drain course S. E
79.88	intersect the North and South line 13 lks North of the corner to Sections 16. 17. 20 and 21 from which corner. I run N 89° 54' W. on a true line between Sections 17 and 20 Va 13° 35' East
39.94	Set a post deposit charred Stake raised mound of earth made pits as per instructions for a 1/4 Sec. cor
79.88	the corner to Sections 17. 18. 19 and 20 Land hilly Soil 2nd rate

T 18 N. R 15 W. 6th P. M

chains	
	West on a random line between Sections 18 and 19 Va 13° 35' East
40.00	Set a post for a temporary 1/4 Sec. cor
79.30	intersect the West boundary of the Township 21 lks South of the corner to Sections 18. and 19. from which corner. I run S 89° 51' E. on a true line between Sections 18 and 19 Va 13° 35' East
39.30	Set a post deposit charred Stake raised mound of earth made pits as per instructions for a 1/4 Sec. cor
79.30	the corner to Sections 17. 18. 19 and 20 Land hilly Soil 2nd rate

T 18 N. R 15 W. 6th P. M.

chains	
	North between Sections 17 and 18 Va 13° 55' East
40.00	Set a post deposit charred Stake raised mound of earth made pits as per instructions for a 1/4 Sec. cor
46.00	Drain course S. E
80.00	Set a post deposit charred Stake raised mound of earth made pits as per instructions for a corner to Sections 7. 8. 17 and 18 Land hilly Soil 2nd rate

T 18 N. R 15 W. 6th P. M.

chains	
	East on a random line between Sections 8 and 17 Va 13° 55' East
31.00	Drain course N. W
40.00	Set a post for a temporary 1/4 Sec. cor
63.00	Drain course S. E
80.20	intersect the North and South line 18 lks South of the corner to Sections 8. 9. 16. 17 from which corner I run S 89° 52' W. on a true line between Sections 8 and 17 Va 13° 55' East
40.10	Set a post deposit charred Stake raised mound of earth made pits as per instructions for a 1/4 Sec. cor
80.20	the corner to Sections 7. 8. 17 and 18 Land hilly Soil 2nd rate

T 18 N. R 15 W. 6th P. M.

chains	
	West on a random line between Sections 7 and 18 Va 13°53' East
32.00	Drain course S.E.
40.00	Set a post for a temporary 1/4 Sec. cor
79.12	intersect the West boundary of the Township 13 lks North of the corner to Sections 7 and 18 from which corner I run N 89°54' E. on a true line between Sections 7 and 18 Va 13°53' East
39.12	Set a post deposit charred Stake raised mound of earth made pits as per instructions for a 1/4 Sec. cor
79.12	the corner to Sections 7. 8. 17 and 18 Land hilly Soil 2nd rate

T 18 N. R 15 W. 6th P. M.

chains	
	North between Sections 7 and 8 Va 13°51' East
40.00	Set a post deposit charred Stake raised mound of earth made pits as per instructions for a 1/4 Sec. cor
80.00	Set a post deposit charred Stake raised mound of earth made pits as per instructions for a corner to Sections 5. 6. 7 and 8 Land rolling Soil 2nd rate

T 18 N. R 15 W. 6th P. M.

chains	
	East on a random line between Sections 5 and 8 Va 13° 36' East
27.00	Drain course N.E
40.00	Set a post for a temporary 1/4 Sec. cor
72.00	Drain course N.E
80.19	intersect the North and South line 20 lks South of the corner to Sections 4. 5. 8 and 9 from which corner I run S 89° 51' W. on a true line between Sections 5 and 8 Va 13° 36' East
40.09½	Set a post deposit charred Stake raised mound of earth made pits as per instructions for a 1/4 Sec. cor
80.19	the corner to Sections 5. 6. 7 and 8 Land rolling Soil 2nd rate

T 18 N. R 15 W. 6th P. M.

chains	
	West on a random line between Sections 6 and 7 Va 13° 40' East
40.00	Set a post for a temporary 1/4 Sec. cor
55.00	Drain course N.E
78.40	intersect the West boundary of the Township 32 lks North of the corner to Sections 6 and 7 from which corner I run N 89° 46' E. on a true line between Sections 6 and 7 Va 13° 40' East
38.40	Set a post deposit charred Stake raised mound of earth made pits as per instructions for a 1/4 Sec. cor
78.40	the corner to Sections 5. 6 7 and 8 Land rolling Soil 2nd rate

T 18 N. R 15 W. 6th P. M.

ch	chains	
		North on a random line between Sections 5 and 6 Va 13° 50' East
2	23.00	Drain course S.E
4	40.00	Set a post for a temporary 1/4 Sec cor
7	79.66	intersect the North boundary
8		of the Township 28 chs East of the corner to sections 5 and 6 from which corner I. run S 8° 12' E on a true line between Sections 5 and 6 Va 13° 50' East
	39.66	Set a post deposit charred
4		Stake raised mound of earth made pits as per instructions for a 1/4 Sec. cor
	79.66	the corner to Sections 5.6.7.8
8		Land rolling Soil 2nd rate

Sept 28th 1870

for Affidavits See Book of T 20 N. R 16 W.

T 18 N. R 15 W. 6th P. M.

General Description

this Township contains a large amount of good 2nd rate rolling land fit for cultivation. there is some Scattering Timber in the ravines in the North part of the Township. Cottonwood and ash. and a Slough of clear water in the N.E corner of the Township

A List of the Names of the individuals Employed to assist in running measureing or marking the lines and corners described in Field Notes of Township 18 North Range 15 West, Showing the respective capacities in which they acted

Andrew Bowdine	chainman
Frederick Thum	chainman
Michael Hickey	Moundman
John Nelson	Moundman
Louis Johnson	Flagman

Surveyor Generals Office

Plattsmouth Neb. Feb. 17. 1871

The foregoing field notes of the survey of the subdivision lines of Township 18 North of the Base Line of Range 15 West of the 6th Principal Meridian in the State of Nebraska executed by John F. Burch under joint Contract No 33 of the 4th day of August 1870. wherein John F. Burch & Erastus H. Warner are joint contractors in the month of September 1870. having been critically examined the necessary corrections and explanations made the said field notes and the surveys they describe are hereby approved

Robt. R. Livingston

Surveyor General

Field Notes of the Subdivision of Township 19 North of the base line Range 15 West of the 6th Principal Meridian in the State of Nebraska by John F. Burch Deputy Surveyor under his joint contract No 33 wherein John F. Burch and Erastus H Warner are joint contractors bearing date the 4th Day of August 1870

Index Diagram

Town 19 N R 15 W

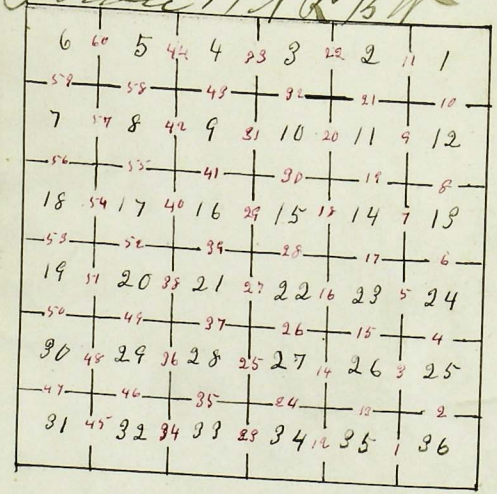

A List of the Names and duties of the individuals Employed to assist in Subdividing Township 19 North of Range 15 West

Andrew Bowline chainman
Frederick Thum chainman
Michael Hickey moundman
John Nelson moundman
Louis Johnson Flagman

chains | to determine the proper adjustment of my compass for Subdividing this Township I commence at the corner to Townships 18 and 19 North. Ranges 14 and 15 West and run North on a blank line along the East boundary of Section 36

Va 12°57' East

39.46 | to a point 27 lks ~~West~~ East of the ¼ Sec. cor
79.92 | to a point 54 lks ~~West~~ East of the corner to Sections 25 and 36

to retrace this line or run parallel thereto my compass must be adjusted to a Variation of 13°20' East

T 19 N. R 15 W. 6th P. M.

chains | begin at the corner to sections 35 and 36 on the South boundary of the Township and run North. ~~Variation by Burts improved Solar compass~~

Var. 13°20' East

8.00 | Drain course East
40.00 | Set a post deposit charred Stake raised mound of earth made pits as per instructions for a ¼ Sec. cor
80.00 | Set a post deposit charred Stake raised mound of earth made pits as per instructions for a corner to Sections 25 26. 35 and 36

Land rolling Soil 2nd rate

T 19 N. R 15 W. 6th P. M.

chains	
	East on a random line between Sections 25 and 36 Va 13°20' East
40,00	Set a post for a temporary 1/4 Sec. cor's [illegible] mound of
80,00	interset the East boundary of the Township 18 lks.
80,00	South of the corner to Sections 25 and 36 from which corner I run S 89°52' W. on a true line between Sections 25 and 36 Va 13°20' East
40,00	Set a post deposit charred Stake raised mound of earth made pits as per instructions for a 1/4 Sec. cor
80,00	the corner to Sections 25 26, 35 and 36 Land rolling Soil 2nd rate

T 19 N R 15 W. 6th P. M.

chains	
	North between Sections 25 & 26 Va 13°10' East
40,00	Set a post deposit charred Stake raised mound of earth made pits as per instructions for a 1/4 Sec. cor
80,00	Set a post deposit charred Stake raised mound of earth made pits as per instructions for a corner to Sections 23, 24, 25 and 26 Land rolling Soil 2nd rate

T 19 N. R 15 W. 6th P. M.

chains	
	East on a random line between Sections 24 and 25 Va 13° 10' East
40.00	Set a post for a temporary 1/4 Sec. cor
80.10	intersect the east boundary of the Township 15 lks South of the corner to Sections 24 and 25 from which corner I run S 89° 54' W. on a true line between Sections 24 and 25 Va 13° 10' East
40.05	Set a post deposit charred Stake raised mound of earth made pits as per instructions for a 1/4 Sec. cor
80.10	the corner to Sections 23 24. 25 and 26 Land hilly Soil 3rd rate

T 19 N. R 15 W. 6th P. M.

chains	
	North between Sections 23rd and 24 Va 13° 20' East
40.00	Set a post deposit charred Stake raised mound of earth made pits as per instructions for a 1/4 Sec. cor
80.00	Set a post deposit charred Stake raised mound of earth made pits as per instructions for a corner to Sections 13. 14 23 and 24 Land hilly and broken Soil 3rd rate

T 19 N. R 15 W. 6th P. M

chains	
	East on a random line between Sections 13 and 24 Va 13° 20' East
40,00	Set a post for a temporary 1/4 Sec. cor
80.15	intersect the East boundary of the Township 10 lks South of the corner to Sections 13 and 24 from which corner I run S 89° 56' W. on a true line between Sections 13 and 24 Va 13° 20' East
40,07½	Set a post deposit charred Stake raised mound of earth made pits as per instructions for a 1/4 Sec. cor
80,15	the corner to Sections 13. 14 23 and 24 L and hilly and broken Soil 3rd rate

Sept 19th 1870

T 19 N R 15 W. 6th P. M

chains	
	North between Sections 13 and ~~15~~ 14 Va 13° 20' East
14.00	Drain course N W
40,00	Set a post deposit charred Stake raised mound of earth made pits as per instructions for a 1/4 Sec. cor
70,50	Drain course N E
80.00	Set a post deposit charred Stake raised mound of earth made pits as per instructions for a corner to Sections 11. 12. 13 and 14 L and hilly and broken Soil 3rd rate

T 19 N R 15 W. 6th P. M

chains	
	East on a random line between Sections 12 and 13 Va 13° 15' East
1.40	Drain course N. W.
40.00	Set a post for a temporary 1/4 Sec. cor
80.08	intersect the East boundary of the Township 5 lks North of the corner to Sections 12 and 13 from which corner I run N 89° 58' W. on a true line between Sections 12 and 13 Va 13° 15' East
40.04	Set a post deposit charred Stake raised mound of earth made pits as per instructions for a 1/4 Sec. cor
80.08	the corner to Sections 11. 12 13 and 14 Land hilly Soil 3rd rate

T 19 N. R 15 W. 6th P. M

chains	
	North between Sections 11 and 12 Va 13° 15' East
2.00	Drain course N. W
3.00	Drain course N. E
40.00	Set a post deposit charred Stake raised mound of earth made pits as per instructions for a 1/4 Sec. cor
80.00	Set a post deposit charred Stake raised mound of earth made pits as per instructions for a corner to Sections 1.2 11 and 12 Land hilly Soil 3rd rate

T 19 N. R 15 W. 6th P. M.

chains	
	East on a random line between Sections 1 and 12 Va 13° 10' East
7.00	Drain course N. E
40.00	Set a post for a temporary 1/4 Section corner
80.10	intersect the east boundary of the Township 7 lks North of the corner to Sections 1 and 12 from which corner I run N 89° 57' W. on a true line between Sections 1 and 12 Va 13° 10' East
40.05	Set a post deposit charred Stake raised mound of earth made pits as per instructions for a 1/4 Sec. cor
80.10	the corner to Sections 1-2-11 and 12 Land hilly Soil 3rd rate

T 19 N. R 15 W. 6th P. M.

chains	
	North on a random line between Sections 1 and 2 Va 13° 10' East
40.00	Set a post for a temporary 1/4 Sec. cor
52.00	Drain course N W
79.97	intersect the North boundary of the Township 15 lks West of the corner to Sections 1 and 2 from which corner I run S 6' W. on a true line between Sections 1 and 2 Va 13° 10' East
39.97	Set a post deposit charred Stake raised mound of earth made pits as per instructions for a 1/4 Sec. cor
79.97	the corner to Sections 1-2 11 and 12 Land hilly Soil 3rd rate

T 19 N. R 15 W. 6th P. M

chains	
	North between Sections 34 and 35 Va 13°00 East
40,00	Set a post deposit charred Stake raised mound of earth made pits as per instructions for a 1/4 Sec. cor
80,00	Set a post deposit charred Stake raised mound of earth made pits as per instructions for a corner to Sections 26.27 34 and 35 Land rolling Soil 2nd rate

T 19 N. R 15 W. 6th P. M

chains	
	East on a random line between Sections 26 and 35 Va 13°10' East
40,00	Set a post for a temporary 1/4 Sec. cor.
80,06	intersect the North and South line 15 lks South of the corner to Sections 25.26.35 and 36 from which corner I run S 89°54' W. on a true line between Sections 26 and 35 Va 13°~~00~~ 10' East
40,03	Set a post deposit charred Stake raised mound of earth made pits as per instructions for a 1/4 Sec. cor
80,06	the corner to Sections 26.27 34 and 35 Land rolling Soil 2nd rate

T 19 N. R 15 W. 6th P. M.

chains	
	North between Sections 26 and 27 Va 13° 15' East
40,00	Set a post deposit charred Stake raised mound of earth made pits as per instructions for a 1/4 Sec. cor
80,00	Set a post deposit charred Stake raised mound of earth made pits as per instructions for a corner to Sections 22. 23 26 and 27 Land hilly Soil 3rd rate

T 19 N. R 15 W. 6th P. M.

chains	
	East on a random line between Sections 23 and 26 Va 13° 20' East
40,00	Set a post for a temporary 1/4 Sec. cor
80.18	intersect the North and South line 15 lks South of the corner to Sections 23. 24. 25 and 26 from which corner I run: S 89° 54' W. on a true line between Sections 23 and 26 Va 13° 20' East
40.09	Set a post deposit charred Stake raised mound of earth made pits as per instructions for a 1/4 Sec. cor
80.18	the corner to Sections 22. 23 26 and 27 Land hilly and broken Soil 3rd rate

T 19 N. R 15 W. 6th P. M.

chains	
	North between Sections 22 and 23 Va 13° 20' East
40,00	Set a post deposit charred Stake raised mound of earth made pits as per instructions for a 1/4 Sec. cor
80,00	Set a post deposit charred Stake raised mound of earth made pits as per instructions for a corner to Sections 14 15 22 and 23 Land hilly Soil 3rd rate

T 19 N. R 15 W. 6th P. M.

chains	
	East on a random line between Sections 14 and 23 Va 13° 15' East
40,00	Set a post for a temporary 1/4 Sec. cor
80,20	intersect the North and South line 20 lks South of the corner to Sections 13. 14. 23 and 24 from which corner I run S 89° 51' W. on a true line between Sections 14 and 23 Va 13° 15' East
40.10	Set a post deposit charred Stake raised mound of earth made pits as per instructions for a 1/4 Sec. cor
80.20	the corner to Sections 14. 15 22 and 23 Land hilly Soil 3rd rate

T 19 N. R 13 W. 6th P. M

chains	
	North between Sections 14 and 15 Va 13° 20' East
40,00	Set a post deposit charred stake raised mound of earth made pits as per instructions for a 1/4 Sec. cor
80,00	Set a post deposit charred Stake raised mound of earth made pits as per instructions for a corner to Sections 10. 11 14 and 15 Land hilly Soil 3rd rate

T 19 N. R 13 W. 6th P. M

chains	
	East on a random line between Sections 11 and 14 Va 13° 30' East
40,00	Set a post for a temporary 1/4 Sec. cor
80.14	intersect the North and South line 18 lks North of the corner to Sections 11. 12. 13 and 14 from which corner I run N 89° 52' W. on a true line between Sections 11 and 14 Va 13° 30' East
40.07	Set a post deposit charred Stake raised mound of earth made pits as per instructions for a 1/4 Sec. cor
80.14	the corner to Sections 10. 11. 14 and 15 Land hilly and broken Soil 3rd rate

T 19 N. R 15 W. 6th P. M

chains	
	North between Sections 10 and 11 Va 13° 30' East
40.00	Set a post deposit charred Stake raised mound of earth made pits as per instructions for a 1/4 Sec. cor
80.00	Set a post deposit charred Stake raised mound of earth made pits as per instructions for a corner to Sections 2. 3. 10 and 11 Land hilly broken Soil 3rd rate
	Sept 20th 1870

T 19 N. R 15 W. 6th P. M

chains	
	East on a random line between Sections 2 and 11 Va 13° 30' East
40.00	Set a post for a temporary 1/4 Sec. cor
79.94	intersect the North and South line 10 lks South of the corner to Sections 1. 2. 11 and 12 from which corner 2 run S 89° 56' W. on a true line between Sections 2 and 11 Va 13° 30' East
34.97	Set a post deposit charred Stake raised mound of earth made pits as per instructions for a 1/4 Sec. cor
79.94	the corner to Sections 2. 3. 10 and 11 Land hilly and broken Soil 3rd rate

T 19 N. R 15 W. 6th P. M.

chains	
	North on a raindom line between Sections 2 and 3 — Va 13° 30' East
4,00	Set a post for a temporary 1/4 Sec. cor
79.55	intersect the North boundary of the Township 16 lks West of the corner to Sections 2 and 3 from which corner. 2 run S 7' W. on a true line between Sections 2 and 3 Va 13° 30' East
39.55	Set a post deposit charred Stake raised mound of earth made pits as per instructions for a 1/4 Sec. cor
74.55	the corner to Sections 2·3·10 and 11 Land hilly broken Soil 3rd rate

T 19 N. R 15 W. 6th P. M.

chains	
	North between Sections 33 and 34 Va 13°10' East
4,00	Set a post deposit charred Stake raised mound of earth made pits as per instructions for a 1/4 Sec. cor
8,00	Set a post deposit charred Stake raised mound of earth made pits as per instructions for a corner to Sections 27·28 33 and 34 Land rolling Soil 2nd rate

T 19 N R 15 W 6th P.M

chains	
	East on a random line between Sections 27 and 34 Va 13° 15' East
38.00	ravine course South
40.00	Set a post for a temporary 1/4 Sec. cor
80.10	intersect the North and South line 21 lks South of the corner to Sections 26. 27. 34 and 35 from which corner I run S 89° 51' W. on a true line between Sections 27 and 34 Va 13° 15' East
40.05	Set a post deposit charred Stake raised mound of earth made pits as per instructions for a 1/4 Sec. cor
80.10	the corner to Sections 27. 28 33 and 34 Land hilly Soil 3rd rate

T 19 N R 15 W 6th P.M

chains	
	North between Sections 27 and 28 Va 13° 30' East
40.00	Set a post deposit charred Stake raised mound of earth made pits as per instructions for a 1/4 Sec. cor
80.00	Set a post deposit charred Stake raised mound of earth made pits as per instructions for a corner to Sections 21. 22 27 and 28 Land hilly Soil 3rd rate

T 19 N. R 15 W. 6th P.M.

chains	
	East on a random line between Sections 22 and 27 Va 13° 30' East
40.00	Set a post for a temporary 1/4 Sec. cor
79.70	intersect the North and South line 18 lks South of the corner to Sections 22. 23. 26 and 27 from which corner. I run S 89° 52' W. on a true line between Sections 22 and 27 Va 13° 30' East
39.85	Set a post deposit charred stake raised mound of earth made pits as per instructions for a 1/4 Sec. cor
79.70	the corner to Sections 21. 22 27 and 28 Land hilly Soil 3rd rate

T 19 N. R 15 W. 6th P.M.

chains	
	North between Sections 21 and 22 Va 13° 30' East
40.00	Set a post deposit charred stake raised mound of earth made pits as per instructions for a 1/4 Sec. cor
80.00	Set a post deposit charred stake raised mound of earth made pits as per instructions for a corner to Sections 15. 16 21 and 22 Land hilly Soil 3rd rate

T 19 N. R 15 W. 6th P. M

chains	East between Sections 15 and 22 Va 13° 30' East
40.00	Set a post for a temporary ¼ Sec. cor
79.70	intersect the North and South line 30 lks South of the corner to Sections 14. 15. 22 and 23 from which corner I run S 89° 47' W. on a true line between Sections 15 and 22 Va 13° 30' East
39.85	Set a post deposit charred Stake raised mound of earth made pits as per instructions for a ¼ Sec. cor
79.70	the corner to Sections 15. 16 21 and 22 Land hilly and broken Soil 3rd rate

T 19 N. R 15 W. 6th P. M

chains	North between Sections 15 and 16 Va 13° 30' East
40.00	Set a post deposit charred Stake raised mound of earth made pits as per instructions for a ¼ Sec. cor
80.00	Set a post deposit charred Stake raised mound of earth made pits as per instructions for a corner to Sections 9. 10 15 and 16 Land hilly Soil 3rd rate

T 19 N. R 15 W. 6th P. M

chains	
	East on a random line between Sections 10 and 15 Va 13°30' East
40,00	Set a post for a temporary 1/4 Sec. cor
79.90	intersect the North and South line 24 lks South of the corner to Sections 10.11.14 and 15 from which corner. I run S 89°50' W on a true line between Sections 10 and 15 Va 13°30' East
39.95	Set a post deposit charred Stake raised mound of earth made pits as per instructions for a 1/4 Sec. cor
74.90	the corner to Sections 9.10.15 and 16 Land hilly and broken Soil 3rd rate

T 19 N. R 15 W. 6th P. M

chains	
	North between Sections 9 and 10 Va 13°30' East
40,00	Set a post deposit charred Stake raised mound of earth made pits as per instructions for a 1/4 Sec. cor
80,00	Set a post deposit charred Stake raised mound of earth made pits as per instructions for a corner to Sections 3.4 9 and 10 Land hilly broken Soil 3rd rate

T 19 N. R 13 W. 6th P. M

chains	
	East on a random line between Sections 3 and 10 Va 13° 30' East
40.00	Set a post for a temporary 1/4 Sec. cor
79.95	intersect the North and South line 30 lks North of the corner to Sections 2. 3. 10 and 11 from which corner. I run N 89° 47' W. on a true line between Sections 3 and 10 Va 13° 30' East
39.37½	Set a post deposit charred Stake raised mound of earth made pits as per instructions for a 1/4 Sec. cor
79.95	the corner to Sections 3. 4. 9 and 10 Land hilly broken Soil 3rd rate

T 19 N. R 13 W. 6th P. M

chains	
	North on a random line between Sections 3 and 4 Va 13° 20' East
40.00	Set a post for a temporary 1/4 Sec. cor
74.50	a creek 10 lks wide runs N.E
79.50	intersect the North boundary of the Township 25 lks West of the corner to Sections 3 and 4 from which corner I run S 11' W. on a true line between Sections 3 and 4 Va 13° 20' East
39.50	Set a post deposit charred Stake raised mound of earth made pits as per instructions for a 1/4 Sec. cor
79.50	the corner to Sections 3. 4 9 and 10 Land hilly Soil 3rd rate

T 19 N. R 13 W. 6th P. M.

chains	
	North between Sections 32 & 33 Va 13° 20' East
40.00	Set a post deposit charred Stake raised mound of earth made pits as per instructions for a 1/4 Sec. cor
80.00	Set a post deposit charred Stake raised mound of earth made pits as per instructions for a corner to Sections 28. 29 32 and 33 Land rolling Soil 2nd rate Sept 21st 1870

T 19 N. R 13 W. 6th P. M.

chains	
	East on a random line between Sections 28 and 33 Va 13° 15' East
40.00	Set a post for a temporary 1/4 Sec. cor
79.80	intersect the North and South line 10 lks South of the corner to Sections 27. 28. 33 and 34 from which corner I run S 89° 56' W. on a true line between Sections 28 and 33 Va 13° 15' East
39.90	Set a post deposit charred Stake raised mound of earth made pits as per instructions for a 1/4 Sec. cor
79.80	the corner to Sections 28. 29 32 and 33 Land rolling Soil 2nd rate

T 19 N. R 15 W. 6th P. M

chains	
	North between Sections 28 and 29 Va 13° 15' East
40,00	Set a post. deposit. charred Stake raised mound of earth made pits as per instructions for a 1/4 Sec. cor
65.60	ravine course N.E
80,00	Set a post deposit charred Stake raised mound of earth made pits as per instructions for a corner to Sections 20. 21 28 and 29 Land rolling Soil 2nd rate

T 19 N. R 15 W. 6th P. M

chains	
	East on a random line between Sections 21 and 28 Va 13°10' E
3.80	Drain course North
40,00	Set a post for a temporary 1/4 Sec. cor
80,08	intersect the North and South line 20 lks South of the corner to Sections 21. 22. 27 and 28 from which corner I run S 89° 51' W. on a true line between Sections 21 and 28 Va 13°10' East
40,04	Set a post deposit charred Stake raised mound of earth made pits as per instructions for a 1/4 Sec. cor
80,08	the corner to Sections 20. 21 28 and 29 Land 1st half mile rolling 2nd rate balance hilly 3rd rate

T 19 N. R 15 W. 6th P. M.

chains	
	North between Sections 20 and 21 Va 13° 10' East
8.30	Drain course N. W.
40,00	Set a post deposit charred Stake raised mound of earth made pits as per instructions for a 1/4 Sec cor
40.80	Drain course East
80,00	Set a post deposit charred Stake raised mound of earth made pits as per instructions for a corner to Sections 16-17 20 and 21 Land rolling Soil 2nd rate

T 19 N. R 15 W. 6th P. M.

chains	
	East on a random line between Sections 16 and 21 Va 13° 10' East
13,40	Drain course N. E
40,00	Set a post for a temporary 1/4 Sec. cor
79.78	intersect the North and South line 31 lks South of the corner to Sections 15-16-21 and 22 from which corner I run S 89° 47' W. on a true line between Sections 16 and 21 Va 13° 10' East
39.89	Set a post deposit charred Stake raised mound of earth made pits as per instructions for a 1/4 Sec. cor
79.78	the corner to Sections 16-17-20 and 21 Land rolling Soil 2nd rate

T 19 N. R 15 W. 6th P.M.

chains	
	North between Sections 16 and 17 Va 13° 20' East
40.00	Set a post deposit charred Stake raised mound of earth made pits as per instructions for a 1/4 sec. cor
80.00	Set a post deposit charred Stake raised mound of earth made pits as per instructions for a corner to Sections 8. 9 16 and 17 Land rolling Soil 2nd rate

T 19 N. R 15 W. 6th P.M.

chains	
	East on a random line between Sections 9 and 16 Va 13° 24' East
14.80	creek 8 lks wide runs North
40.00	Set a post for a temporary 1/4 Sec. cor
80.04	intersect the North and South line 30 lks South of the corner to Sections 9. 10. 15. 16 from which corner. 2 run S 89° 47' W. on a true line between Sections 9 and 16 Va 13° 24' East
40.02	Set a post deposit charred Stake raised mound of earth made pits as per instructions for a 1/4 Sec. cor
80.04	the corner to Sections 8. 9. 16 and 17 Land rolling Soil 2nd rate

T 19 N. R 15 W. 6th P. M

chains	
	North between Sections 8 and 9 Va 13° 25' East
23.45	a creek 10 lks wide runs N. W.
40,00	Set a post deposit charred Stake raised mound of earth made pits as per instructions for a 1/4 Sec. cor
59.70	creek 10 lks wide runs N. E.
80,00	Set a post deposit charred Stake raised mound of earth made pits as per instructions for a corner to Sections 4.5 8 and 9 Land rolling Soil 1st rate

T 19 N. R 15 W. 6th P. M

chains	
	East on a random line between Sections 4 and 9 Va 13° 30' East
19.00	creek 15 lks wide runs N. E.
40,00	Set a post for a temporary 1/4 Sec. cor
79.92	intersect the North and South line 26 lks North of the corner to Sections 3.4.9 and 10 from which corner 2 run N 89° 49' W. on a true line between Sections 4 and 9 Va 13° 30' East
39.96	Set a post deposit charred stake raised mound of earth made pits as per instructions for a 1/4 Sec. cor
79.92	the corner to Sections 4,5,8,9 Land rolling Soil 2nd rate

T 19 N. R 15 W. 6th P. M

chains	
	North on a random line between Sections 4 and 5 Va 13° 30' East
40,00	Set a post for a temporary 1/4 Sec. cor
71.00	Drain course S.E
79.60	intersect the North boundary of the Township 20 lks West of the corner to Sections 4 and 5 from which corner I run S 9° W. on a true line between sections 4 and 5 Va 13°30' East
39.60	Set a post deposit charred Stake raised mound of earth made pits as per instructions for a 1/4 Sec. cor
79.60	the corner to Sections 4 5. 8 and 9 Land rolling Soil 2nd rate

T 19 N. R 15 W. 6th P. M

chains	
	North between Sections 31 and 32 Va 13° 30' East
20,00	Drain course N.E
40,00	Set a post deposit charred Stake raised mound of earth made pits as per instructions for a 1/4 Sec. cor
65,50	Drain course N.E
80,00	Set a post deposit charred Stake raised mound of earth made pits as per instructions for a corner to Sections 29 30. 31 and 32 Land rolling Soil 1st rate

T 19 N. R 15 W. 6th P. M

chains	
	East on a random line between Sections 29 and 32 Va 13° 30' East
8.00	Drain course North
31.00	Drain course North
40.00	Set a post for a temporary 1/4 Sec. cor
80.10	intersect the North and South line 5 lks south of the corner to Sections 28. 29. 32 and 33 from which corner. I run S 89° 58' W. on a true line between Sections 29 and 32 Va 13° 30' East
40.05	Set a post deposit, charred Stake raised mound of earth made pits as per instructions for a 1/4 Sec. cor
80.10	the corner to Sections 29. 30 31 and 32 Land rolling Soil 1st rate

T 19 N. R 15 W. 6th P. M

chains	
	West on a random line between Sections 30 and 31 Va 13° 30' East
35.00	Drain course N. E
40.00	Set a post for a temporary 1/4 Sec. cor
78.00	intersect the West boundary of the Township 20 lks North of the corner to Sections 30 and 31. from which corner. I run N 89° 57' E. on a true line between Sections 30 and 31 Va 13° 30' East
38.00	Set a post deposit charred Stake raised mound of earth made pits as per instructions for a 1/4 Sec. cor
78.00	the corner to Sections 29. 30 31 and 32 Land rolling Soil 1st rate

T 19 N R 15 W 6th P. M

chains	
	North between Sections 29 and 30 Va 13°30' East
10,00	Drain course N.E
35.00	Drain course N.E
40,00	Set a post deposit charred Stake raised mound of earth made pits as per instructions for a 1/4 Sec. cor
80,00	Set a post deposit charred Stake raised mound of earth made pits as per instructions for a corner to Sections 19.20 29 and 30 Land rolling Soil 1st rate Sept 22nd 1870

T 19 N. R 15 W. 6th P. M

chains	
	East on a random line between Sections 20 and 29 Va 13°20' East
40,00	Set a post for a temporary 1/4 Sec. cor
80.20	intersect the North and South line 27 lks North of the corner to Sections 20.21.28.29 from which corner. 2 run N 89° 48' W. on a true line between Sections 20 and 29 Va 13°20' East
40,10	Set a post deposit charred Stake raised mound of earth made pits as per instructions for a 1/4 Sec. cor
80.20	the corner to Sections 19.20.29 and 30 Land rolling Soil 1st rate

T 19 N. R 15 W. 6th P. M.

chains	
	West on a random line between Sections 19 and 30 Va 13° 20' East
40.00	Set a post for a temporary 1/4 Sec. cor
78.03	intersect the West boundary of the Township 30 lks North of the corner to Sections 19 and 30 from which corner 2 runs N 89° 47' E. on a true line between Sections 19 and 30 Va 13° 20' East
38.03	Set a post deposit charred Stake raised mound of earth made pits as per instructions for a 1/4 Sec. cor
78.03	the corner to sections 19-20 29 and 30 Land rolling Soil 2nd rate

T 19 N. R 15 W. 6th P. M.

chains	
	North between Sections 19 and 20 Va 13° 15' East
34.60	Drain course N. E
40.00	Set a post deposit charred Stake raised mound of earth made pits as per instructions for a 1/4 Sec. cor
80.00	Set a post deposit charred Stake raised mound of earth made pits as per instructions for a corner to Sections 17-18. 19 and 20 Land rolling Soil 2nd rate

T 19 N R 15 W 6th P M

chains	
	East on a random line between Sections 17 and 20 Va 13°20' East
40.00	Set a post for a temporary 1/4 Sec. cor
80.48	intersect the North and South line 42 lks South of the corner to Sections 16.17.20.21 from which corner. 2 run N 89°42' W. on a true line between Sections 17 and 20 Va 13°20' East
40.24	Set a post deposit charred Stake raised mound of earth made pits as per instructions for a 1/4 Sec cor
80.48	the corner to Sections 17.18.19 and 20 Land hilly Soil 3rd rate

T 19 N. R 15 W. 6th P. M

chains	
	West on a random line between Sections 18 and 19 Va 13°20' East
40.00	Set a post for a temporary 1/4 Sec. cor
41.00	Drain course North
78.70	intersect the West boundary of the Township 20 lks North of the corner to Sections 18 and 19. from which corner 2 run N 89° 57' E. on a true line between Sections 18 and 19 Va 13°20' East
38.70	Set a post deposit charred Stake raised mound of earth made pits as per instructions for a 1/4 Sec. cor
78.70	the corner to Sections 17.18. 19 and 20 Land rolling Soil 2nd rate

T 19 N R 15 W 6th P M

chains	
	North between Sections 17 and 18 Va 13° 15' East
40,00	Set a post deposit charred Stake raised mound of earth made pits as per instructions for a 1/4 Sec. cor
80,00	Set a a post deposit charred Stake raised mound of earth made pits as per instructions for a corner to Sections 7.8.17 and 18 Land and rolling soil 2nd rate

T 19 N. R 15 W. 6th P M

chains	
	East on a random line between Sections 8 and 17 Va 13° 22' East
40,00	Set a post for a temporary 1/4 Sec. cor
80,40	intersect the North and South line 46 lks South of the corner to Sections 8.9 16 and 17 from which corner. I run S 89° 40' W. on a true line between Sections 8 and 17 Va 13° 22' East
40,20	Set a post deposit charred Stake raised mound of earth made pits as per instructions for a 1/4 Sec. cor
80,40	the corner to Sections 7.8.17 and 18 Land and rolling Soil 2nd rate

T 19 N. R 15 W. 6th P M

0 chains	West on a random line between Sections 7 and 18 Va 13°20' East
40,00	set a post for a temporary 1/4 Sec. cor
50,00	Dry branch course NE
78.56	intersect the West boundary of the Township 35 lks North of the corner to Sections 7.18 from which corner. 2 run N 89°45' E. on a true line between Sections 7 and 18 Va 13°20' East
38.56	set a post deposit charred Stake raised mound of earth made pits as per instructions for a 1/4 Sec. cor
78.56	the corner to Sections 7.8.17 and 18 Land rolling soil 2nd rate

T 19 N. R 15 W. 6th P M

North between Sections 7 and 8 Va 13°15' East

40,00	set a post deposit charred Stake raised mound of earth made pits as per instructions for a 1/4 Sec. cor
59.60	Creek 5 lks wide runs East
80,00	set a post deposit charred Stake raised mound of earth made pits as per instructions for a corner to Sections 5.6.7 and 8 Land hilly soil 2nd rate

T 19 N. R 15 W. 6th P. M

chains	
	East on a random line between Sections 5 and 8 Va 13° 15' East
40.00	Set a post for a temporary 1/4 Sec. cor
80.30	intersect the North and South line 50 lks south of the corner to sections 4.5.8 and 9 from which corner 2 run S 89° 39' W. on a true line between Sections 5 and 8 Va 13° 15' East
40.15	Set a post deposit charred Stake raised mound of earth made pits as per instruction for a 1/4 Sec cor
80.30	the corner to Sections 5.6.7 and 8 Land rolling Soil 2nd rate

T 19 N. R 15 W. 6th P. M

chains	
	West on a random line between Sections 6 and 7 Va 13° 12' East
40.00	Set a post for a temporary 1/4 Sec cor
78.30	intersect the West boundary of the Township 45 lks North of the corner to Sections 6 and 7 from which corner 2 run N 89° 48' E. on a true line between Sections 6 and 7 Va 13° 12' East
38.30	Set a post deposit charred Stake raised mound of earth made pits as per instruction for a 1/4 Sec. cor
78.30	the corner to Section 5. 6. 7 8 Land hilly Soil 2nd rate

T 19 N. R 13 W. 6th P. M

chains	North on a random line between Sections 5 and 6
	Va 13° 10' East
4.00	Set a post for a temporary 1/4 Sec. cor
79.72	intersect the North boundary of the Township 21 lks West of the corner to Sections 5 and 6 from which corner 2 run S. 4° W. on a true line between Sections 5 and 6
	Va 13° 10' East
39.72	Set a post deposit charred stake raised mound of earth made pits as per instructions for a 1/4 Sec. cor
79.72	the corner to sections 5. 6. 7 & 8
	Land hilly and broken Soil 3rd rate
	Sept 23rd 1870

T 19 N. R 13 W. 6th P. M

General Description

this Township contains a large amount of rolling Land Soil 1st and 2nd rate fit for cultivation.

there is a small creek in the North part of the Township of clear water with a muddy bottom sluggish current. and a few scattering trees on its banks. there is some scattering timber in the ravines and Drains

Timber. cottonwood. boxelder and ash

A List of the Names of the individuals Employed to assit in running measuring or marking the lines and corners discribed in the foregoing field notes of Township 19 North R 15 West showing the respective capacities in which they acted

Andrew Bowdine	chainman
Frederick Thum	chainman
Michael Hickey	monumn
John Nelson	monumn
Louis Johnson	flagman

(for Affidavits See Book of T 20 N. R 16 W)

Surveyor Generals Office
Plattsmouth Neb. Feb. 17. 1871

The foregoing field notes of the survey of the subdivision lines of Township 19 North of the Base Line of Range 15 West of the 6th Principal Meridian in the State of Nebraska executed by John T. Burch under joint contract No 33 of the 4th day of August 1870. wherein John T. Burch and Exartus N. Warner are joint contractors. in the month of September 1870 having been critically examined the necessary corrections and explanations made the said field notes and the surveys they discribe are hereby approved.

Robt. R. Livingston
Surveyor General.

Field Notes of the survey of the subdivision lines and meanders of the North Fork of Loup river in Township 20 North of the base line Range 15 West of the 6th Principal Meridian in the State of Nebraska by John. F. Burch Deputy Surveyor. under his joint contract No. 33 wherein John F. Burch and Erastus. H. Warner are joint contractors bearing date the 4th day of August. 1870

Index Diagram

Town 20 N. R 15 W

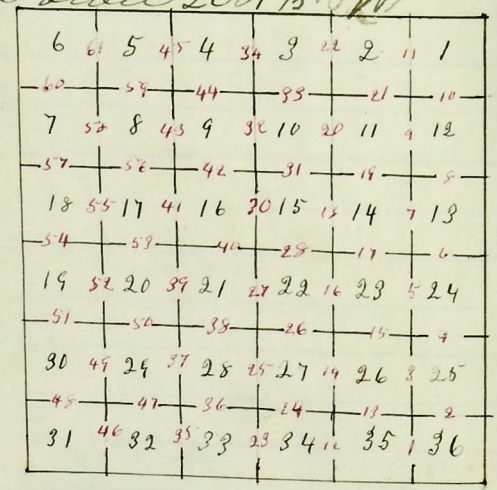

Meanders on Pgs 63. 64. 65. 67. 68. 69

A List of the Names and duties of the individuals Employed to assist in Subdividing Township 20 North. Range 13 West. 6th Principal Meridian

Andrew. Bowden chainman
Frederick. Thurn chainman
Michael. Hickey. moundman
John. Nelson moundman
Louis Johnson Flagman

---

to determine the proper adjustment of my compass for subdividing this Township I commence at the corner to Townships 19 and 20 North. Ranges 14 and 15 West and run North on a blank line along the East boundary of Section 36

Va 12°36' East

39.95 the 1/4 Sec cor
79.92 the corner to Sections 25 and 36

My compass is therefore in proper adjustment

T 20 N. R 15 W. 6th P. M.

chains North between Sections 35 and 36

Va 12°36' East

22.50 Spring branch 5 lks wide runs East

40.00 Set a post deposit charred Stake raised mound of earth made pits as per instructions for a 1/4 Sec. cor

80.00 Set a post deposit charred Stake raised mound of earth made pits as per instructions for a corner to Sections 25. 26 35 and 36

Land rolling Soil 2nd rate

T 20 N. R 15 W. 6th P. M

chains	
	East on a random line between Sections 25 and 36 Va 12° 36' East
40.00	Set a post for a temporary 1/4 Sec. cor
80.10	intersect the East boundary of the Township 13 lks North of the corner to Sections 25 and 36. from which corner I run N 89° 54' W. on a true line between Sections 25 and 36 Va 12° 36' East
40.05	Set a post deposit charred Stake raised mound of earth made pits as per instructions for a 1/4 Sec. cor
80.10	the corner to Sections 25. 26 35 and 36 Land gently rolling Soil 2nd rate

T 20 N. R 15 W. 6th P. M

chains	
	North between Sections 25 and 26 Va 12° 36' East
28.00	leave bottom enter upland bears N. W and S. E
40.00	Set a post deposit charred Stake raised mound of earth made pits as per instructions for a 1/4 Sec. cor
80.00	Set a post deposit charred Stake raised mound of earth made pits as per instructions for a corner to Sections 23. 24 25 and 26 Land 1st 28 chs gently rolling Soil 2nd rate balance hilly 3rd rate

T 20 N. R 15 W. 6th P. M

chains	
	East on a random line between Sections 24 and 25 Va 13° East
26.50	leave upland enter bottom bears N. W and S. E
40.00	Set a post for a temporary 1/4 Sec. cor
80.08	intersect the East boundary of the Township 20 lks North of the corner to Sections 24 and 25 from which corner 2 run N 89° 51' W. on a true line between Sections 24 and 25 Va 13° East
40.04	Set a post deposit charred Stake raised mound of earth made pits as per instructions for a 1/4 Sec. cor
80.08	the corner to Sections 23. 24 25 and 26 Land East 54.00 chs gently rolling Soil 1st rate, balance hilly 3rd rate

T 20 N. R 15 W. 6th P. M

chains	
	North between Sections 23 and 24 Va 13° 15' East
15.00	leave hills enter bottom bears N. W & E
38.00	Set a post deposit charred Stake raised mound of earth made pits as per instructions for a corner to fractional Sections 23 and 24 on the right bank of North fork of Loup river 6.50 chs wide by measurement with the chain
40.00	Point for 1/4 Sec. Cor on River
44.50	Set a post deposit charred Stake raised mound of earth made pits as per instructions for a corner to fractional Sections 23 and 24 on left bank of river
80.00	Set a post deposit charred Stake raised mound of earth made pits as per instructions for a corner to Sections 13. 14 23 and 24 Land gently rolling Soil 1st rate

T 20 N. R 15 W. 6th P M

chains	
	East on a random line between Sections 13 and 24 Va 13°30' East
10.00	leave low (for highw) bottom bears N W and S E
40.00	Set a post for a temporary 1/4 Sec. cor
80.16	intersect the East boundary of the Township 28 lks North of the corner to Sections 13 and 24 from which corner I run N 89° 48' W. on a true line between Sections 13 and 24 Va 13°30' East
40.08	Set a post deposit charred Stake raised mound of earth made pits as per instructions for a 1/4 Sec. cor
80.16	the corner to Sections 13. 14 23 and 24 Land (gently) Rolling Soil 2nd rate

T 20 N. R 15 W. 6th P. M

chains	
	North between Sections 13 and 14 Va 13° 40' East
5.00	leave low (for higher) bottom bears N W and S. E
40.00	Set a post deposit charred Stake raised mound of earth made pits as per instructions for a 1/4 Sec. cor
80.00	Set a post deposit charred Stake raised mound of earth made pits as per instructions for a corner to Sections 11. 12 13 and 14. Land (gently) Rolling Soil 1st rate

T 20 N. R 13 W. 6th P. M.

chains	
	East on a random line between Sections 12 and 13 Va 13°40' East
15.00	leave Valley bears N W and S E
40.00	Set a post for a temporary 1/4 Sec. cor
78.00	ravine course S. W.
80.10	intersect the East boundary of the Township 60 lks North of the corner to Sections 12 and 13 from which corner I run N 89° 34' W. on a true line between Sections 12 and 13 Va 13°40' East
40 05	Set a post deposit charred Stake raised mound of earth made pits as per instructions for a 1/4 Sec. cor
80.10	the corner to Sections 11. 12 13 aand 14 Land hilly Soil 3rd rate except 15 ch's of 1st rate bottom on W. end

T 20 N R 13 W 6th P. M.

chains	
	North between Sections 11 and 12 Va 13°40' East
19.00	leave Valley bears N W and S E
40,00	Set a post deposit charred Stake raised mound of earth made pits as per instructions for a 1/4 Sec. cor
80,00	Set a post deposit charred Stake raised mound of earth made pits as per instructions for a corner to Sections 1. 2. 11 and 12 Land hilly Soil 3rd rate. except 19 chs. of 1st rate bottom on S. End

T 20 N. R 15 W. 6th P. M.

chains	
	East on a random line between Sections 1 and 12 Va 13° 40' East
24.00	ravine course N.W.
40.00	Set a post for a temporary 1/4 Sec. cor
55.00	canon course N.W.
80.12	interset the East boundary of the Township 70 lks North of the corner to Sections 1 and 12 from which corner I run N 89° 30' W. on a true line between Sections 1 and 12 Va 13° 40' East
1.00.06	Set a post deposit charred Stake raised mound of earth made pits as per instructions for a 1/4 Sec. cor
80.12	the corner to Sections 1. 2. 11 and 12 Land hilly and broken Soil 3rd rate

T 20 N. R 15 W. 6th P. M.

chains	
	North between Sections 1 and 2 Va 13° 40' East
40.00	Set a post deposit charred Stake raised mound of earth made pits as per instructions for a 1/4 Sec. cor
75.78	Set a post deposit charred Stake raised mound of earth made pits as per instructions for a corner to Sections 1 and 2 at a point 3.15 chs West of the 1/4 Sec. cor. on South boundary of Section 36 of T 21 N. R 15 W. on 5th Stand. Par. W. Land hilly and broken Soil 3rd rate

Sept 14th 1870

T 20 N. R 15 W. 6th P. M

chains	
	North between Sections 34 and 35 Va 13°15' East
40.00	Set a post deposit charred Stake raised mound of earth made pits as per instructions for a 1/4 Sec. cor
40.60	Spring branch 5 lks wide runs East
80.00	Set a post deposit charred Stake raised mound of earth made pits as per instructions for a corner to Sections 26·27 34 and 35 Land gently rolling Soil 2nd rate

T 20 N. R 15 W. 6th P. M

chains	
	East on a random line between Sections 26 and 35 Va 13°30' East
40.00	Set a post for a temporary 1/4 Sec. cor
80.06	intersect the North and South line 10 lks South of the corner to Sections 25·26·35 and 36 from which corner I run S 89°56' W. on a true line between Sections 26 and 35 Va 13°30' East
40.03	Set a post deposit charred Stake raised mound of earth made pits as per instructions for a 1/4 Sec. cor
80.06	the corner to Sections 26·27 34 and 35 Land gently rolling Soil 2nd rate

T 20 N. R 15 W. 6th P. M.

chains	
	North between Sections 26 and 27 Va 13°30' East
4.00	leave bottom enter upland bears N W and S E
40.00	Set a post deposit charred Stake raised mound of earth made pits as per instructions for a 1/4 Sec. cor
63.00	cedar canon bears E and W
80.00	Set a post deposit charred Stake raised mound of earth made pits as per instructions for a corner to Sections 22 23. 26 and 27 Land hilly and broken Soil 3rd rate, 4 pits 4 bks. of bottom

T 20 N. R 15 W. 6th P. M.

chains	
	East on a random line between Sections 23 and 26 Va 13°30' East
20.00	ravine course N E
40.00	Set a post for a temporary 1/4 Sec. cor
80.06	intersect the North and South line at the corner to Sections 23. 24. 25 and 26 from which corner I run West on a true line between Sections 23 and 26 Va 13°30' East
40.03	Set a post deposit charred Stake raised mound of earth made pits as per instructions for a 1/4 Sec. cor
80.06	the corner to Sections 22. 23 26 and 27 Land hilly and broken Soil 3rd rate

T 20 N., R 15 W. 6th P. M.

chains	
	North between Sections 22 and 23 Va 13° 30' East
24.50	enter Valley bears N W and S E
40.00	set a post deposit charred Stake raised mound of earth made pits as per instructions for a 1/4 Sec. cor
67.50	Set a post deposit charred Stake raised mound of earth made pits as per instructions for a corner to fractional Sections 22 and 23 on right bank of North Fork of Loup river 6.30 chs wide by measurement with the chain
73.80	set a post deposit charred Stake raised mound of earth made pits as per instructions for a corner to fractional Sections 22 and 23 on left bank of the river
80.00	Set a post deposit charred Stake raised mound of earth made pits as per instructions for a corner to Sections 14. 15 22 and 23 Land gently rolling Soil 2nd rate 24½ chs. on S. end hilly

T 20 N., R 15 W. 6th P. M.

chains	
	East on a random line between Sections 14 and 23 Va 13° 30' East
4.00	Set a post for a temporary 1/4 Sec. cor
80.10	intersect the North and South line 24 lks South of the corner to Sections 13. 14. 23 and 24 from which corner I run S 89° 57' W. on a true line between Sections 14 and 23 Va 13° 30' East
40.05	set a post deposit charred Stake raised mound of earth made pits as per instructions for a 1/4 Sec. cor
80.10	the corner to Sections ~~15~~ 14. 15 22 and 23 Land gently rolling Soil 1st rate

T 20 N. R 15 W. 6th P. M.

chains	
	North between Sections 14 and 15 Va 13° 30' East
28.00	leave low bottom (for high) bears N W and S E
40.00	Set a post deposit charred Stake raised mound of earth made pits as per instructions for a 1/4 Sec. cor
80.00	Set a post deposit charred Stake raised mound of earth made pits as per instructions for a corner to Sections 10. 11 14 and 15
	Land 11 28 chs level balance (gently) rolling Soil 1st rate

T 20 N. R 15 W 6th P. M.

chains	
	East on a random line between Sections 11 and 14 Va 13° 40' East
40.00	Set a post for a temporary 1/4 Sec. cor
79.90	intersect the North and South line 25 lks South of the corner to Sections 11. 12. 13. 14 from which corner I run S 89° 49' W. on a true line between Sections 11 and 14 Va 13° 40' East
39.95	Set a post deposit charred Stake raised mound of earth made pits as per instructions for a 1/4 Sec. cor
79.90	the corner to Sections 10. 11. 14 and 15
	Land (gently) rolling Soil 2nd rate

T 20 N. R 15 W. 6th P. M

chains	
	North between Sections 10 and 11
	V/a 13° 40' East
40.00	Set a post deposit charred Stake raised mound of earth made pits as per instructions for a 1/4 Sec. cor
49.00	leave Valley bears N W and S E
80.00	Set a post deposit charred Stake raised mound of earth made pits as per instructions for a corner to Sections 2. 3 10 and 11
	L and 1st 49.00 chs gently rolling Soil 1st rate balance hilly Soil 3rd rate

T 20 N. R 15 W. 6th P. M

chains	
	East on a random line between Sections 2 and 11
	V/a 13° 40' East
40.00	Set a post for a temporary 1/4 Sec. cor
80.15	intersect the North and South line 68 lks South of the corner to Sections 1. 2. 11. 12 from which corner, I run S 89° 31' W. on a true line between Sections 2 and 11
	V/a 13° 40' East
40.07½	Set a post deposit charred Stake raised mound of earth made pits as per instructions for a 1/4 Sec. cor
80.15	the corner to Sections 2. 3. 10 and 11
	L and hilly and broken Soil 3rd rate

T 20 N. R 15 W. 6th P. M

chains	North between Sections 2 and 3 Va 13° 40' East
40.00	Set a post deposit charred Stake raised mound of earth made pits as per instructions for a 1/4 Sec. cor
50.10	Dry branch course S. W
76.65	Set a post deposit charred Stake raised mound of earth made pits as per instructions for a closing corner to Sections 2 and 3 at a point 4.10 chs West of the 1/4 Sec. cor on South boundary of Section 35 of T 21 N. R 15 W. on 5th Stand. Par. N. Land hilly and broken Soil 3rd rate

T 20 N. R 15 W. 6th P. M

chains	North between Sections 33 and 34 Va 13° 45' East
19.00	creek 20 lks wide runs N. E
40.00	Set a post deposit charred Stake raised mound of earth made pits as per instructions
80.00	Set a post deposit charred Stake raised mound of earth made pits as per instructions for a corner to Sections 27, 28 33 and 34 Land hilly Soil 3rd rate

T 20 N. R 15 W. 6th P. M

chains	
	East on a random line between Sections 27 and 34 Va 13° 45' East
32.87	creek 45 lks wide runs S. E
40.00	Set a post for a temporary 1/4 Sec. cor
80.20	intersect the North and South line 24 lks South of the corner to Sections 26.27.34 and 35 from which corner I run S 89° 50' W on a true line between Sections 27 and 34 Va 13° 45' East
40.10	Set a post deposit charred Stake raised mound of earth made pits as per instructions for a 1/4 Sec. cor
80.20	the corner to Sections 27.28 33 and 34 Land rolling Soil 2nd rate

T 20 N. R 15 W 6th P M

chains	
	North between Sections 27 and 28 Va 13° 45' East
17.70	creek 8 lks wide runs S. E
40.00	Set a post deposit charred Stake raised mound of earth made pits as per instructions for a 1/4 Sec. cor
80.00	Set a post deposit charred Stake raised mound of earth made pits as per instructions for a corner to Sections 21.22 27 and 28 Land hilly Soil 2nd rate Sept 15th 1870

T 20 N. R 15 W. 6th P. M.

chains	
	East on a random line between Sections 22 and 27 Va 13° 45' East
40,00	Set a post for a temporary 1/4 Sec. cor
80,40	intersect the North and South line 20 lks South of the corner to Sections 22. 23. 26. 27 from which corner. I run S 89° 57' W. on a true line between Sections 22 and 27 Va 13° 45' East
40,20	Set a post deposit charred Stake raised mound of earth made pits as per instructions for a 1/4 Sec. cor
80 40	the corner to Sections 21, 22, 27 and 28 Land hilly and broken Soil 3rd rate

T 20 N R 15 W. 6th P M

chains	
	North between Sections 21 and 22 Va 13° 42' East
40,00	Set a post deposit charred Stake raised mound of earth made pits as per instructions for a 1/4 Sec. cor
80,00	Set a post deposit charred Stake raised mound of earth made pits as per instructions for a corner to Sections 15. 16 21 and 22 Land hilly and broken Soil 3rd rate

T 20 N. R 15 W 6th P. M

chains	
	East on a random line between Sections 15 and 22 Va 13° 42' East
24.00	enter Valley bars N. W and S.E
40.00	Set a post for a temporary 1/4 Sec. cor
50.00	Enter willow marsh bears N. &
59.40	Set a temporary meander post on right bank of North fork of Loup river 9.30 chs wide by measurement with the chain. Leave willows at river
65.70	Set a temporary meander post on left bank of river
80.20	interset the North and South line 25 lks South of the corner to Sections 14.15, 22, 23 from which corner. I run S 89° 49' W. on a true line between Sections 15 and 22 Va 13° 42' East
11.50	Set a post deposit charred stake raised mound of earth made pits as per instructions for a corner to fractional Sections 15 and 22. on the

T 20 N. R 15 W. 6th P. M

chains	
	left bank of the North fork of Loup river
20.80	Set a post. from which a willow 12 in. diam. bears S 10° W. 72 lks distant an ash 8 in. diam. bears N 67° E 120 lks distant. on right bank of river. for a corner to fractional Sections 15 and 22
40.10	Set a post deposit charred Stake raised mound of earth made pits as per instructions for a 1/4 Section. cor
80.20	the corner to Sections 15.16.21 and 22.
Bottom	Land gently rolling soil 2nd rate Upland hilly

T 20 N. R 15 W 6th P. M

chains	North between Sections 15 and 16
	Va 13°42' East
18.00	Enter Valley bears N W and S.E
40,00	Set a post deposit charred Stake raised mound of earth made pits as per instructions for a 1/4 Sec. cor
80,00	Set a post deposit charred Stake raised mound of earth made pits as per instructions for a corner to Sections 9.10 15 and 16
	Land 1st 18.00 chs hilly balance gently rolling Soil 1st rate

T 20 N. R 15 W. 6th P. M

chains	East on a random line between Sections 10 and 15
	Va 13°42' East
12.00	right bank of the north fork of Loup river. here set a temporary meander post. River 13.84 chs wide by measurement with the chain
25.84	left bank of river. & set a temporary meander post
38.00	leave low bor higher bottom bears N W & S E
40,00	set a post for a temporary 1/4 sec. cor
79.84	intersect the North and South line 18 lks South of the corner to Sections 10.11.14 and 15 from which corner I. run S 89°52' W. on a true line between Sections 10 and 15.
	Va 13°42' East
39,92	Set a post in mound with charred Stake made pits as per instructions for a 1/4 Sec cor
54.00	Set a post in mound with charred stake made pits as per instructions for a corner to fractional sections 10 and 15 on left bank of river
67.84	set a post in mound with charred stake made pits as per instructions for a corner to fractional sections 10 and 15 on right bank of river
79.84	the corner to Sections 9.10.15 and 16 Land 1st 38 00 chs level balance gently rolling Soil 1st rate

T 20 N. R 15 W. 6th P. M

chains	North between Sections 9 and 10 Va 13°42' East
11.70	Set a post deposit charred Stake raised mound of earth made pits as per instructions for a corner to fractional Sections 9 and 10 on the right bank of the North fork of Loup river. 22.50 chs wide by chain
34.20	Set a post deposit charred Stake raised mound of earth made pits as per instructions for a corner to fractional sections 9 and 10 on the left bank of river
40,00	Set a post deposit charred Stake raised mound of earth made pits as per instructions for a 1/4 Sec. cor
70,00	Leave Valley bears N W and S. E
80,00	Set a post deposit charred Stake raised mound of earth made pits as per instructions for a corner to Sections 3.4 9 and 10
	Land gently rolling Soil 1st rate

T 20 N. R 15 W 6th P. M

chains	East on a random line between Sections 3 and 10 Va 13°42' East
40,00	Set a post for a temporary 1/4 Sec. cor
44.35	Spring branch 5 lks wide runs South
79.90	intersect the North and South line 32 lks South of the corner to Sections 2.3.10.11 from which corner. I run S 89° 46' W. on a true line between Sections 3 and 10 Va 13°42' East
39.95	Set a post deposit charred Stake raised mound of earth made pits as per instructions for a 1/4 Sec. cor
79.90	the corner to Sections 3.4 9 and 10
	Land hilly and broken Soil 3rd rate

T 20 N. R 15 W. 6th P. M.

chains	
	North between Sections 3 and 4 Va 13° 42' East
40.00	Set a post deposit charred Stake raised mound of earth made pits as per instructions for a 1/4 Sec. cor
76.89	Set a post deposit charred Stake raised mound of earth made pits as per instructions for a corner to Sections 3 and 4 at a point 4.00 chs West of the 1/4 Sec. cor. on the South boundary of Section 34 of T 21 N. R 15 W Land hilly and broken Soil 3rd rate

T 20 N. R 15 W 6th P. M.

chains	
	North between Sections 32 and 33 Va 13° 42' East
30.50	canon bears S.E
40.00	Set a post deposit charred Stake raised mound of earth made pits as per instructions for a 1/4 Sec. cor
80.00	Set a post deposit charred Stake raised mound of earth made pits as per instructions for a corner to Sections 28 29, 32 and 33 Land hilly Soil 3rd rate

T 20 N. R 15 W 6th P.M

chains	
	East on a random line between Sections 28 and 33 Va 13°42' East
40.00	Set a post for a temporary 1/4 Sec. cor
80.20	intersect the North and South line 20 lks South of the corner to Sections 27.28.33 and 34 from which corner Brun S 89° 51' W on a true line between Sections 28 and 33 Va 13°42' East
40.10	Set a post deposit charred stake raised mound of earth made pits as per instructions for a 1/4 Sec. cor
80.20	the corner to Sections 28.29 32 and 33 Land hilly and broken Soil 3rd rate

T 20 N. R 15 W. 6th P.M

chains	
	North between Sections 28 and 29 Va 13°42' East
36.00	Dry branch course East
40.00	Set a post deposit charred stake raised mound of earth made pits as per instructions for a 1/4 Sec. cor
80.00	Set a post deposit charred stake raised mound of earth made pits as per instructions for a corner to Sections 20.21 28 and 29 Land hilly and broken Soil 3rd rate
	Sept 16th 1870

T 20 N. R 15 W 6th P M

chains	
	East on a random line between Sections 21 and 28 N a 13° 42' East
40,00	Set a post for a temporary 1/4 Sec. cor
59.00	ravine course South
80.10	intersect the North and South line 15 lks South of the corner to Sections 21. 22. 27 and 28 from which corner Drum S 89° 54' W. on a true line between Sections 21 and 28 N a 13° 42' East
40,05	Set a post deposit charred Stake raised mound of earth made pits as per instructions for a 1/4 Sec. cor
80,10	the corner to Sections 20. 21 28 and 29 Land hilly and broken Soil 3rd rate

T 20 N. R 15 W. 6th P. M

chains	
	North between Sections 20 and 21 N a 13° 42' East
40,00	Set a post deposit charred Stake raised mound of earth made pits as per instructions for a 1/4 Sec. cor
80,00	Set a post deposit charred Stake raised mound of earth made pits as per instructions for a corner to Sections 16 17. 20 and 21 Land hilly Soil 3rd rate

T 20 N. R 13 W 6th P. M

chains	
	East on a random line between Sections 16 and 21 Va 13° 45' East
40.00	Set a post for a temporary 1/4 Sec. cor
80.10	intersect the North and South line 7 lks South of the corner to Sections 15. 16. 21 and 22 from which corner I run S 89° 52½' W. on a true line between Sections 16 and 21 Va 13° 45' East
40.05	Set a post deposit charred Stake raised mound of earth made pits as per instructions for a 1/4 Sec cor
80.10	the corner to Sections 16 17. 20 and 21 Land hilly Soil 3rd rate

T 20 N. R 13 W. 6th P. M

chains	
	North between Sections 16 and 17 Va 13° 45' East
40.00	Set a post deposit charred Stake raised mound of Earth made pits as per instructions for a 1/4 Sec. cor
42.00	enter Valley bears N W and S E
80.00	Set a post deposit charred Stake raised mound of earth made pits as per instructions for a corner to Sections 8 9. 16 and 17 Land 1st 42.00 chs hilly balance gently rolling Soil 2nd rate

T 20 N. R 15 W 6th P M

chains	
	East on a random line between Sections 9 and 16 Va 13° 45' East
40.00	Set a post for a temporary 1/4 Sec. cor
79.90	intersect the North and South line 40 lks South of the corner to Sections 9.10.15.16 from which corner I run S 89° 43' W. on a true line between Sections 9 and 16 Va 13° 45' East
39.95	Set a post deposit charred Stake raised mound of earth made pits as per instructions for a 1/4 Sec. cor
79.90	the corner to Sections 8.9.16 and 17 Land level 2nd rate

T 20 N. R 15 W 6th P. M

chains	
	North between Sections 8 and 9 Va 13° 45' East
40.00	Set a post deposit charred Stake raised mound of earth made pits as per instructions for a 1/4 Sec. cor
62.00	Set a post in mound with charred Stake made pits as per instructions for a corner to fractional Sections 8 and 9 on the right bank of the North fork of Loup river 8.50 chs (by chaining) Wide
70.50	set a post in mound with charred Stake made pits as per instructions for a corner to fractional Sections 8 and 9 on the left bank of river
80.00	Set a post deposit charred Stake raised mound of earth made pits as per instructions for a corner to Sections 4.5.8 and 9 Land level Soil 2nd rate

T 20 N. R 15 W. 6th P. M

chains	
	East on a random line between Sections 4 and 9 Va 13°45' East
40.00	Set a post for a temporary 1/4 Sec. cor
72.00	leave Valley bears N W and SE
80.08	intersect the North and South line 30 lks South of the corner to Sections 3. 4. 9 and 10 from which corner 2 rus S 89° 47' W. on a true line between Sections 4 and 9 Va 13°45' East
40.04	Set a post depost charred Stake raised mound of earth made pits as per instructions for a 1/4 Sec. cor
80.08	the corner to Sections 4, 3. 8 and 9 Land gently rolling Soil 1st rate

T 20 N. R 15 W. 6th P. M

chains	
	North between Sections 4 and 5 Va 13°45' East
40.00	Set a post deposit charred Stake raised mound of earth made pits as per instructions for a 1/4 Sec. cor
78.32	set a post deposit charred Stake raised mound of earth made pits as per instructions for a closing corner to Sections 4 and 5 at a point 4.30 chs West of the 1/4 Sec. cor. on South boundary of section 33 of T 21 N. R 15 W. on 5th Stand Par. 92. Land level Soil 1st rate

T 20 N. R 15 W. 6th P. M

chains	
	North between Sections 31 and 32 Va 13°45' East
40.00	Set a post deposit charred Stake raised mound of earth made pits as per instructions for a 1/4 Sec. cor
80.00	Set a post deposit charred Stake raised mound of earth made pits as per instructions for a corner to Sections 29 30. 31 and 32 Land hilly and broken Soil 3rd rate

T 20 N. R 15 W. 6th P. M

chains	
	East on a random line between Sections 29 and 32 Va 13°45' East
40.00	Set a post for a temporary 1/4 Sec. cor
80.06	intersect the North and South line 26 lks South of the corner to Sections 28. 29. 32 and 33 from which corner, I run S 89°49' W. on a true line between Sections 29 and 32 Va 13°45' East
40.03	Set a post deposit charred Stake raised mound of earth made pits as per instructions for a 1/4 Sec. cor
80.06	the corner to Sections 29. 30 31 and 32 Land hilly and broken Soil 3rd rate

T 20 N. R 15 W. 6th P. M

chains	
	West on a random line between Sections 30 and 31 Va 13°45' East
10,00	canon course North
40,00	Set a post for a temporary 1/4 Sec. cor
79.20	intersect the West boundary of the Township 24 lks North of the corner to Sections 30 and 31 from which corner I run N 89°50' E. on a true line between Sections 30 and 31 Va 13°45' East
39.20	Set a post deposit charred Stake raised mound of earth made pits as per instructions for a 1/4 Sec. cor
79.20	the corner to Sections 29. 30. 31 and 32 Land hilly and broken Soil 3rd rate

T 20 N. R 15 W. 6th P. M

chains	
	North between Sections 29 and 30 Va 13°45' East
40,00	Set a post deposit charred Stake raised mound of earth made pits as per instructions for a 1/4 Sec. cor
80,00	Set a post deposit charred Stake raised mound of earth made pits as per instructions for a corner to Sections 19. 20 29 and 30 Land hilly and broken Soil 3rd rate

Sept 17th 1870

T 20 N. R 13 W. 6th P. M

chains	
	East on a random line between Sections 20 and 29 Va 13° 45' East
40,00	Set a post for a temporary 1/4 Sec. cor
47.00	Dry branch course S.E
80.16	intersect the North and South line 25 lks South of the corner to Sections 20.21.28 and 29 from which corner I run S 89° 49' W. on a true line between Sections 20 and 29 Va 13° 45' East
40,08	Set a post deposit charred Stake raised mound of earth made pits as per instructions for a 1/4 Sec. cor
80.16	the corner to Sections 19.20 29 and 30 Land hilly and broken Soil 3rd rate

T 20 N. R 13 W. 6th P. M

chains	
	West on a random line between Sections 19 and 30 Va 13° 45' East
40,00	Set a post for a temporary 1/4 Sec. cor
79.30	intersect the West boundary of the Township 35 lks North of the corner to Sections 19 and 30 from which corner I run N 89° 45' E. on a true line between Sections 19 and 30 Va 13° 45' East
39.30	Set a post deposit charred Stake raised mound of earth made pits as per instructions for a 1/4 Section corner
79.30	the corner to Sections 19.20 29 and 30 Land hilly and broken Soil 3rd rate

T 20 N. R 15 W. 6th P. M

chains	
	North between Sections 19 and 20 Va 13° 45' East
34.60	Dry branch course East
40,00	Set a post deposit charred Stake raised mound of earth made pits as per instructions for a 1/4 Sec. cor
80,00	Set a post deposit charred Stake raised mound of earth made pits as per instructions for a corner to Sections 17-18-19 and 20 Land hilly and broken Soil 3rd rate

T 20 N. R 15 W. 6th P. M

chains	
	East on a random line between Sections 17 and 20 Va 13° 45' East
40,00	Set a post for a temporary 1/4 Sec. cor
80.34	intersect the North and South line 42 lks South of the corner to Sections 16, 17, 20 and 21 from which corner I run S 89° 42' W. on a true line between Sections 17 and 20 Va 13° 45' East
40.17	Set a post deposit charred Stake raised mound of earth made pits as per instructions for a 1/4 Sec. cor
80.34	the corner to Sections 17, 18 19 and 20 Land hilly and broken Soil 3rd rate

T 20 N. R 15 W. 6th P. M

chains	
	West on a random line between Sections 18 and 19 Va 13° 45' East
40.00	Set a post for a temporary 1/4 Sec. cor
78.90	intersect the West boundary of the Township 3.1 lks North of the corner to Sections 18 and 19 from which corner I run N 89° 47' E. on a true line between Sections 18 and 19 Va 13° 45' East
38.90	Set a post deposit charred Stake raised mound of earth made pits as per instructions for a 1/4 Sec. cor
78.90	the corner to Sections 17. 18 19 and 20 Land hilly and broken Soil 3rd rate

T 20 N. R 15 W. 6th P. M

chains	
	North between Sections 17 and 18 Va 13° 45' East
40.00	Set a post deposit charred Stake raised mound of earth made pits as per instructions for a 1/4 Sec. cor
80.00	Set a post deposit charred Stake raised mound of earth made pits as per instructions for a corner to Sections 7. 8 17 and 18 Land hilly and broken Soil 3rd rate

T 20 N. R 15 W. 6th P. M

chains	East on a random line between Sections 8 and 17 Va 13°45' East
40,00	Set a post for a temporary 1/4 Sec. cor. here enter Soup Valley bears N W and S E
80,30	intersect the North and South line 10 lks South of the corner to Sections 8.9.16 and 17 from which corner I run S 89° 56' W. on a true line between Sections 8 and 17 Va 13°45' East
40,15	Set a post deposit charred Stake raised mound of earth made pits as per instructions for a 1/4 Sec. cor
80,30	the corner to Sections 7.8.17 and 18
On W 1/2	Land hilly and broken Soil 3rd rate. E 1/2 2d rate bottom

T 20 N R 15 W. 6th P. M

chains	West on a random line between Sections 7 and 18 Va 13°45' East
3.50	canon course North
40,00	Set a post for a temporary 1/4 Sec. cor
78.75	intersect the West boundary of the Township 30 lks North of the corner to Sections 7 and 18 from which corner I run N 89° 47' E. on a true line between Sections 7 and 18 Va 13°45' East
38.75	Set a post deposit charred Stake raised mound of earth made pits as per instructions for a 1/4 Sec. cor
78.75	the corner to Sections 7.8.17 and 18 Land hilly and broken Soil 3rd rate

T 20 N. R 15 W. 6th P. M

chains	
	North between Sections 7 and 8 Va 13° 45' East
13.00	canon course N.E
33.00	Enter Valley bears East & West
40,00	Set a post deposit charred Stake raised mound of earth made pits as per instructions for a 1/4 Sec. cor
80,00	Set a post deposit charred Stake raised mound of earth made pits as per instructions for a corner to Sections 5. 6 7 and 8
	Land 1st 33.00 chs hilly Soil 3rd rate balance gently rolling 2nd rate bottom

T 20 N. R 15 W. 6th P. M

chains	
	East on a random line between Sections 5 and 8 Va 13° 45' East
22.00	ravine course North
40,00	Set a post for a temporary 1/4 Sec. cor
42.50	right bank of North fork of Loup river. Set a temporary meander post.
Run	24.50 chs wide by chaining
67.00	Set a temporary meander post on left bank of river
79.61	intersect the North and South line 60 lks South of the corner to Sections 4. 5. 8 and 9 from which corner I run S 89° 3/4 44' W on a true line between Sections 5 and 8 Va 13° 45' East
12.61	Set a post in mound as per instructions for a cover to fractional Sections 5 and 8 on left bank of river
37.11	Set a post in mound as per instructions for a corner to fractional Sections 5 and 8 on right bank of river
39.80	Set a post in mound as per instructions for a 1/4 Sec. cor
79.61	the corner to Sections 5. 6. 7. 8 Land gently rolling Soil 1st rate

T 20 N. R 15 W. 6th P. M

chains	
	West on a random line between Sections 6 and 7 Va 13°45' East
40,00	Set a post for a temporary 1/4 Sec. cor
78.25	intersect the West boundary of the Township 24 lks North of the corner to Sections 6 and 7. from which corner I run. N 89°50' E. on a true line between Sections 6 and 7 Va 13°45' East
38.25	Set a post deposit charred Stake raised mound of earth made pits as per instructions for a 1/4 Sec. cor
78.25	the corner to Sections 5.6.7 and 8 Land rolling Soil 2nd rate

T 20 N. R 15 W. 6th P. M

chains	
	North between Sections 5 and 6 Va 13°45' East
40,00	Set a post deposit charred Stake raised mound of earth made pits as per instructions for a 1/4 Sec. cor
79.22	Set a post deposit charred Stake raised mound of earth made pits as per instructions for a closing corner to Sections 5 and 6 on 5th Stan. Par. N. at a point 4.20 chs West of the 1/4 Sec. cor. on South boundary of Section 32 of T 21 N. R 15 W. 6th P. M Land rolling soil 1st rate Sept 18th 1870

T 20 N. R 15 W. 6th P. M

General Description

this Township contains a large amount of first rate Land fit for cultivation the North Fork of Loup river runs through it it is a Shallow Stream of clear water. Swift current Sandy bottom and Some Scattering trees on its banks Timber cottonwood and Willow

T 20 N. R 15 W. 6th P. M

Meanders of the North Fork of Loup river through this Township. On the right bank begin at the corner to fractional Sections 5 and 32 on the North boundary of the Township and run as follows down Stream in Section 5

courses	chains	Remarks
S 5° E	2.00	
S 15° E	15.00	
S 19° ½ E	9.00	
S 4° ½ E	8.00	
S 22° ½ E	23.00	from the S. W.
S 9° ½ E	17.00	at 16.00 chs mouth of creek
S 36° E	10.00	to corner to fractional Sections 5 and 8 thence in Sec. 8
S 58° ½ E	29.00	
S 78° E	13.30	to cor to fractional Sections 8 and 9 thence in

T 20 N. R 15 W. 6th P. M

courses	chains	Section 9
S 83° E	14.00	
S 86° E	12.00	
S 75½ E	24.00	
S 53° E	11.50	
S 49½ E	9.00	
S 20½ E	18.00	
S 33½ E	15.00	to corner to fractional Sections 9 and 10 thence in Section 10
	16.50	
S 46° E	17.00	to corner to fractional Sections 10 and 15 thence in Section 15
S 57½ E	32.00	
S 20½ E	10.00	
S 13° 15' E	53.00	42 chs enter willow brush,
S 70° E	4.40	to corner to fractional Sections 15 and 22 Thence in Section 22
S 24° E	1.00	~~bears~~ Willow brush bears
S 16° E	10.00	at 4.50 chs a Slough 20 lks wide,
S 83½ E	17.40	to corner to fractional Sections 22 and 23 thence in

T 20 N R 15 W. 6th P M

courses	chains	Section 23
S 61° E	70.00	
S 85° E	9.00	
S 84° E	7.40	to corner to fractional Sections 23 and 24 thence in Section 24
S 80° E	8.00	
N 86° E	11.00	
S 72½ E	27.00	
S 63° E	18.00	
S 52½ E	17.00	
S 74° E	6.40	to corner to fractional Sections 19 and 24 on the East boundary of the Township Sept 19th 1870

A List of the Names of the individuals Employed to assist in running measureing or marking the lines and corners described in the foregoing Field Notes of Township 20 North Range 14 West Showing the respective capacities in which they acted

Andrew Bowdine chainman
Frederick Thum chainman
Michael Hickey moundman
John Nelson moundman
Louis Johnson Flagman

(For affidavits See book of Township 20 N. R 16 West)

T 20 N. R 15 W. 6th P. M.

Meander of the left bank of the North Fork of Loup river through this Township ~~on the left bank~~ begin at the corner to fractional Sections 19 and 24 on the East boundary of the Township and run as follows up stream in Section 24

courses	chains	
10 N 72° 45' W	7.00	
N 60° W	18.00	
N 63° W	19.00	
5 N 72° W	25.50 ~~26.00~~	
S 80° W	11.00	
N 87° W	5.30 11	to corner to fractional Sections 23 and 24 thence in Section 23
N 84° W	7.00	
N 85° W	9.00	
67° N 66¼ W	70.15 12	to corner to fractional Sections 22 and 23 thence in Section 22
N 80° W	8.00	
N 37° W	6.00 13	to corner to fractional Sections 15 and 22 thence

T 20 N. R 15 W. 6th P. M

courses	chains		in Section 15
N 65° W	4.50		
N 14° W	53.00		
N 20½ W	10.00		
N 52° W	28.00	14	to corner to fractional Sections 10 and 15. thence in Section 10
N 48° W	12.00		at 9 chs a creek 18 lks wide from the N.E.
N 33° W	31.25	15	to corner to fractional Sections 9 and 10 thence in Section 9
N 35° W	12.00		
N 38° W	9.00		
N 49° W	9.00		
N 52° W	11.50		
N 74° W	24.00		
N 86° W	12.00		
N 85° W	16.00	16	to corner to fractional Sections 8 and 9 thence in Section 8
N 68° W	6.00		
N 44° W	10.00	17	to corner to fractional Sections 5 and 8

T 20 N. R 15 W. 6th P. M

courses	chains		in Section 5
N 62° W	18.00		
N 52° W	12.00		
N 24° W	25.00		
N 12½ W	8.00		
N 21° W	11.00		
N 17° W	15.00		
N 24° W	8.40	18	to corner to fractional Sections 5 and 32 on the North boundary of the Township

Surveyor General's Office

Plattsmouth Neb. Feb. 17. 1871

The foregoing field notes of the Survey of the Subdivision lines of Township 20 North of the Base Line, of Range 15 West of the 6th Principal Meridian in the State of Nebraska. Executed by John F. Burch under joint Contract No. 33 of the 4th day of August 1870 wherein John F. Burch and Erastus H. Warner are joint Contractors, in the Month of September 1870, having been critically Examined, the necessary corrections and Explanations made, the said field notes and the Surveys they discribe are hereby approved.

Robt. R. Livingston
Surveyor General.

General Land Office • Original Field Notes

Book Number

399

The images in this file are photographs of the notes of the original surveys of the State of Nebraska on file in the Office of the Nebraska State Surveyor located in Lincoln, Nebraska.

The original surveys in Nebraska began in the mid 1850's and were completed in the mid 1880's. The Nebraska office of the Surveyor General was closed June 30, 1886.