General Land Office • Original Field Notes

Book Number

405

The images in this file are photographs of the notes of the original surveys of the State of Nebraska on file in the Office of the Nebraska State Surveyor located in Lincoln, Nebraska.

The original surveys in Nebraska began in the mid 1850's and were completed in the mid 1880's. The Nebraska office of the Surveyor General was closed June 30, 1886.

Ed

T.5-8 N.

R.16 W.

32.

Field Not
of the Survey and vision
of Township orth
of the Base Li nge
No. 16 West of t Principal
Meridian in the State of
Nebraska Executed the
by William Mardin
Deputy Surveyor under
his contract No 2
dated the 12th day of
July 1867

Survey commenced Nov. 11th 1867
Survey Completed Nov 16th 1867

Field Notes
of the Survey and Subdivision
of Township No 5 North
of the Base line of Range
No. 16 West of the 6th Principal
Meridian in the State of
Nebraska Executed
by William Mardin
Deputy Surveyor under
his contract No 2
dated the 12th day of
July 1867

Survey commenced Nov. 11th 1867
Survey Completed Nov 16th 1867

A list of the names of persons assisting to subdivide this township & capacities in which they act

Harry Davison Chain
Samuel T Black Chainman
C M Clough Mountman
F M Day Mountman

Index to T 5 N R 16 W 6 principal

6	59	5	43	4	32	3	22	2	11	1
58		57		42		31		21		10
7	56	8	41	9	30	10	20	11	9	12
55		54		40		29		19		8
18	53	17	39	16	28	15	18	14	7	13
52		51		38		27		17		6
19	50	20	37	21	27	22	16	23	5	24
49		48		36		26		15		4
30	47	29	36	28	25	27	14	26	4	25
46		45		34		24		13		2
31	44	32	34	33	23	34	13	35	1	36

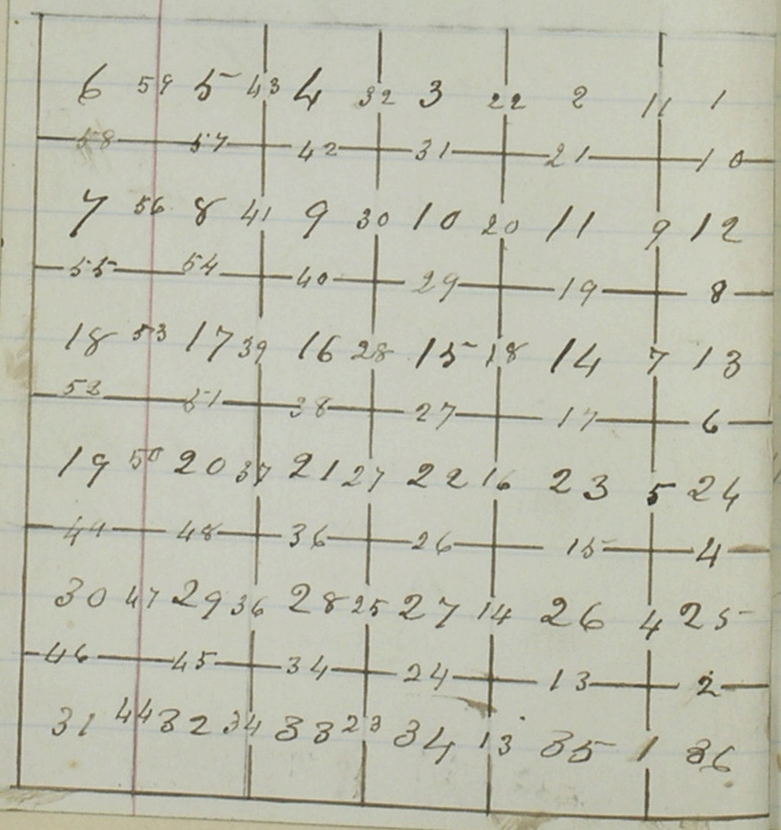

Field notes of the sub divisions lines and corners in Township 5 N Range 16 W of the 6th Principal Meridian

To determine the proper adjustment of my compass for subdividing this township I commence at the corner to Township 5 N Ranges 15 and 16 West on the first Standard line and run North on the east boundary of section 36

Blank line

Variation 13° 39' E

1001 Nod point 42 lks West of the quarter section

1003 To a point 98 lks west of the corner to sections 25 and 36.

To retrace this line

Township 5 N. Range 16 W
6 Principal Meridian

	or run a parallel line to my compass must be adjusted to a variation of 12° 37' E
	Sub division commenced November the 11 1867
	From the corner to sections 35 and 36 on the South boundary of the township I run North between sections 35 and 36 V 12° 57' E
40.00	Drove a chained stake and set a post for 1/4 section corner and raised a mound as

Township 5 N Range 16 W

	per instructions
79.00	Ravine runs east
80.00	Drove a chained stake and set a post for corner to sections 25, 26, 35 36 and raised a mound as per instructions
	Land rolling Soil 2 rate
	East on a random line between sections 25 and 31 V a 12° 57' E
40.00	
254	Ravine runs south
300.5	Ravine runs South
40.00	Set a post for temporary 1/4 Sec-cor
1129	Ravine runs South
79.92	Intersected the East

Township 5 N Range 16 W

chs	
	boundary of the town ship at a point 19 lks North of the corner to sections 25 and 36 From which corner I run N 89°52' W on a true line between sections 25 and 36 Va 12°57' E
39.96	Drove a charred stake and set a post for 1/4 sec cor and raised a mound as per instructions
79.92	The corner to sections 25 26 35 36 Land rolling soil 2 rate

Township 5 N Range 16 W 6, P.M.

chs	
	North between Sections 25 and 26 Va, 13°31' E
40.00	Drove ~~Set~~ a charred stake and set a post for 1/4 sec cor and raised a mound as per instructions
80.00	Drove a charred stake and set a post for corner to sections 23, 24, 25 26 and raised a mound as per instructions Land slightly rolling Soil 2d rate
	East on a random line between sections 24 and 25 Va 13.30 E
22.00	Ravine mud S E
40.00	Set a post for temporary 1/4 sec cor
79.89	Intersected the N and S

Township 5 N Range 16 W. 6th P.M.

chs	
	line at a point 11 lks North of the corner to sections 24 and 25 From which corner I run N 89 55' W on a true line between sections 24 and 25
	Va 13,30
39,98 4½	Drove a charred stake and set a post for 1/4 sec cor and raised a mound as per instructions
79,89	The corner to sections 23, 24, 25, 26
	Land rolling soil 2 rate
	North between sections 23 and 24
	Va 13° 30' E

T 5 N. R 16 W. 6. P.M.

chans	
19,10	Ravine runs S E
40,00	Drove a charred stake and set a post for 1/4 sec cor and raised a mound as per instructions
80,00	Drove a charred stake and set a post for 1/4 sec cor to sections 13, 14, 23 24 and raised a mound as per instructions
	Land rolling soil 2 rate
	East on a random line between section 13 and 24
	Va 13, 30° E
40,00	Set a post for temporary 1/4 sec cor
79,89	Intersected the N and S line at a point 24 lks North of the corner to sections 13 and 24 From

Township 5 N Range 16 W. 6 P.M.

chs	
	Which corner I run N 89°50' W on a true line between sections 13 and 24 Va 13°30' E
39.94½	Drove a charred stake and set a post for 1/4 sec cor and raised a mound as per instructions
79.89	The corner to sections 13, 14, 23, 24
	Land level soil Soil 2 rate
	North between sections 13 and 14 Va 14° E
40.00	Set a post for ~~temporary~~ 1/4 sec cor, Drove a charred stake and raised a mound as per instructions

Township 5 N Range 16 W
6th Principal Meridian

chains	
80.00	Drove a charred stake and set a post for corner to sections 11, 12, 13, 14 and raised a mound as per instructions
	Land Level Soil 2 rate
	East on a random line between sections 12 and 13 Va 14° E
40.00	Set a post for temporary 1/4 sec cor
80.07	Intersected the N. and S. line at a point 27 lks North of the corner to sections 12 and 13. From which corner I run N 89°48' W on a true line between sections 12 and 13 Va 14° E
40.03½	Drove a charred stake and set a post for 1/4

Township 5 N Range 16 W
6. P. M

chains	
	Sec-cor and raised a mound as per instructions
8007	The corner to sections 11, 12, 13, 14
	Land level soil good 2 rate
	North between sections 11 & 12 Va 13° 6' E
40,00	Drove a charred stake and set a post for 1/4 sec corner and raised a mound as per instructions
80,00	Drove a charred stake and set a post for corner to sections 1, 2, 11, 12 and raised a mound as per instruc-

Town 5 N. Range 16 W 6th P. M.

chains	
	tions
	Land slightly rolling, soil good 2 rd rate
	East on a random line between sections 1 and 12 Va 13° 6' E
40,00	Set a post for temporary 1/4 sec cor
79,87	Intersected the East boundary of the township at a point 31 lks North of the corner to sections 1 and 12 From which corner I run N 89° 47' W on a true line between sections 1 and 12 Va 13° 6' E
39,93½	Drove a charred stake and set a post for 1/4

Township 5 N Range 16 W 6th P.M.

chs	
	Section corner and raised a mound as per instructions
79,57	The corner to sections 1, 2, 11, 12
	Land level Soil 2 rate
	North on a random line between sections 1 and 2 Var 13° 0' E
40,00	Set a post for temporary 1/4 sec. cor.
79,69	Intersected the North boundary of the town-ship at a point 23 lks East of the corner to sections 1 and 2 From which corner I run S 0° 10' E on

Town 5 N Range 16 W 6 P.M.

chan	
	a true line between sections 1 and 2 Var 13° 0' E
39,69	Drove a charred stake and set a post for 1/4 sec corner and raised a mound as per instructions
79,69	The corner to sections 1, 2, 11, 12
	Land rolling Soil good 2nd rate
	November 11th 1867

Town 5 N Range 16 West
6 Principal Meridian

Chains	
	North between sections 34 and 35 Var 12°57' E
40.00	Drove a charred stake and set a post for 1/4 Sec Cor - and raised a mound as per instructions
80.00	Drove a charred stake & set a post for corner to sections 26, 27, 34 & 35 and raised a mound as per instructions
	Land rolling, soil 2 rate.
	East on a random line between sections 26 and 35 Var 13°30' (12°57')
40.00	Set a post for temporary 1/4 sec cor.
80.00	Intersected the W line of

Township 5 N Range 16 W 6 P.M.

Chains	
	line at a point 6 lks West of the corner to sections 25, 26, 35, 36 from which corner I run S 89°57' W on a true line between sections 26 and 35 - Var ~~13°30'~~ 12°57' E
40.00 ½	Drove a charred stake and set a post for 1/4 Sec cor and raised a mound as per instruction
80.00	The corner to sections 26, 27, 34, 35
	Land rolling soil good 2 rate
	North between sections 26 and 27 Var 13°30' E
40.00	Drove a charred stake and set a post for 1/4 Sec Cor and raised a mound

Township 5 N R 16 W

chains	
	as per instructions
5,00	Drove a chained stake and set a post for corner to sections 22, 23 26 27 and raised a mound as per instructions
	Land level prairie soil 2nd rate
	Easton a random line between sections 23 and 26 Va 13° 30' E
40,00	Set a post for temporary 1/4 sec. cor.
80,12	Intersected the N. and S. line at a point 6 lks South of the corner to sections 23, 24, 25, 26 From which corner I run S 89° 57' W on a true line between

Township 5 N Range 16 W

chain	
	sections 23 and 26 Va 13° 30' E
40,00	Drove a chained stake and set a post for 1/4 sec. cor and raised a mound as per instructions
80,12	The corner to sections 22, 23 26, 27
	Land undulating soil 1st rate
	North between sections 22, 23 Va 13° 30 E
40,00	Drove a chained stake and set a post for 1/4 sec. cor and raised a mound as per instructions
42,00	To Basin or dry lake bed
65,55	Left lake bed
80,00	Drove a chained stake

Township 5 N Range 16 W 6th Principal Meridian

Chains	
	and set a post for corner to sections 14, 15, 22, 23 and raised a mound as per instructions
	Land rolling soil 2nd rate
	East on a random line between sections 14 and 23 Va 1330
14,00	Set a post for temporary 1/4 sec. cor
80,06	Intersected the N. and S. line at a point 16 links South of the corner to sections 13, 14, 23, 24 From which corner I run S 89° 53' W on a true line between sections 14 and 23 Va 1330 E

T 5 N R 16 W 6th P.M.

Chains	
1003	Drove a chained stake and set a post for 1/4 sec cor and raised a mound as per instructions
8006	The corner to sections 14, 15, 22, 23
	Land flat soil 2nd rate (extensive dogwillage)
	North between sections 14 and 15 Va 14° E
4002	Drove a chained stake and set a post for 1/4 sec. cor. and raised a mound as per instruction
8000	Drove a chained stake and set a post for corner to sections 10, 11, 14, 15 raised a mound as per instructions

Township 5 N Range 16 W 6th P.M.

chains	
	Land flat prairie Soil 2 rate
	East on a random line between sections 11 and 14 Var 14° E
40.00	Set a post for temporary 1/4 Sec Cor
79.86	Intersected the N and S line at a point 19 lks South of the corner to sections 11, 12, 13 & 14 From which corner I run S 89 52 W. on a true line between sections 11 and 14 Var 14° E
80.00	Drove a chaned stake and set a post for 1/4 Section corner and raised a mound as

Township 5 N Range 16 W 6 P.M.

chains	
	per instructions
79.86	The corner to sections 10 11 14 & 15
	Land Rolling, Soil 2 rate
	North between sections 10 and 11 Var 13° 6' E
40.00	Drove a chaned stake and set a post for 1/4 Sec Cor and raised a mound as per instructions
80.00	Drove a chaned stake and set a post for corner to sections 2, 3, 10, 11 and raised a mound as per instructions
	Land level, Soil 2 rate

Township 5 N Range 16 W 6th Pdl.

Chains	
	East on a random line between sections 2 and 11 Va 13° 6' E
4.00	Set a post for temporary 1/4 Sec corner
16.09	Intersected the N and S line at a point 9 lks South of the corner to Sections 2 and 11 From which corner I run S 89° 56' W on a true line between sections 2 and 11 Va 13° 6' E
16.14½	Drove a charred stake and set a post for 1/4 Section cor= and raised a mound as per instructions

Town 5 Range 16 W 6 Pdl

Chs	
8.09	The corner to Sections 2, 3, 10, 11 Land Rolling Soil 2 rate
	North on a random line between sections 2 and 3 Va 13° 6' E
4.00	Set a post for temporary 1/4 Sec cor
5.00	To Marsh or basin
6.64	Leave Marsh or basin
7.93	Intersected the N and S boundary of the township at a point 19 lks east of the corner to sections 2 and 3 From which corner I run S 0° 8' East on a true line between sections 2 and 3 Va 13° 6' E
8.93	Drove a charred stake and

Township 5 N Range 16 W 6 P.M.

Chns	
	Set a post for 1/4 Sec cor and raised a mound as per instructions
7993	The corner to sections 2, 3, 10 11 Land flat Soil 2nd rate Nov 12th 1869
	North between sections 33 and 34 V 12° 57' E
40.00	Drove a charred stake and set a post for 1/4 sec cor and raised a mound as per instructions
5400	Drove a charred stake and set a post for corner to sections 27, 28, 33 34 33 34 and raised a mound as per

Township 5 N Range 16 West

Chains	
	instructions Land rolling prairie Soil 2nd rate
	East on a random line between sections 27 and 34 V 12° 57' E.
14.00	Set a post for temporary 1/4 sec cor.
80.07	Intersected the N and S line at a point 4 lks south of the corner to sections 26, 27, 34, 35 From which corner I run S 89° 57' W on a true line between sections 27 and 34 V 12° 57' E
400	Drove a charred stake and set a post for 1/4 sec cor and raised a mound as per instructions

Township 5 N Range 16 W 6th P.M.

chains	
8007	The corner to sections 27, 28, 33, 34
	Land level, soil 2 rate
	North between sections 27 & 28 Var 13°30'
4000	Drove a charred stake and set a post for 1/4 sec cor and raised a mound as per instructions
8000	Drove a charred stake and set a post for corner to sections 21, 22, 27 & 28 and raised a mound as per instructions
	Land 1/3 flat 1/3 rolling soil 2 rate

Town 5 Range 16 W 6 P.M.

chains	
	East on a random line between sections 22 and 27 Var 13°30' E
4000	Set a post for temporary 1/4 sec cor
8006	Intersected the N & S line at a point 16 lks south of the corner to sections 22, 23, 26, 27. From which corner I run S 89°54' W on a true line between sections 22 and 27 Var 13°30' E
4003	Drove a charred stake and set a post for 1/4 sec cor and raised a mound as per instruction
8006	The corner to sections 21, 22, 27, 28
	Land level soil 2 rate

Township 5 N Range 16 W. 6th P.M.

Chains	
	North between sections 21 and 22 Va 13°30' E
40,00	Drove a charred stake and set a post for 1/4 Sec. Cor. and raised a mound as per instructions
80,00	Drove a charred stake and set a post for corner to sections 15, 16, 21, 22 and raised a mound as per instructions
	Land rolling soil 2 rate
	East on a random line between sections 15 and 22 Va 13°30' E
40,00	Set a post for temporary 1/4 sec corner
80,19	Intersected the N and E

Township 5 N Range 16 W

Chains	
	line at a point 6 lks North of the corner to sections 14, 15, 22, 23. From which corner I run N 89°38' W on a true line between sections 15 and 22, Va 13°30' E
40,09½	Drove a charred stake and set a post for 1/4 Section Cor and raised a mound as per instructions
80,19	The corner to sections 15, 16, 21, 22 Land rolling soil 1 rate
	North between sections 15 and 16 Va 14°
8,30	Basin or marsh (dry) about 70 chs E and W. Subject to be covered with water

Town 5 N Range 16 W

chains	
	up to June & unfit for cultivation
40,00	Drove a charred stake in marsh & set a post for 1/4 sec cor and raised a mound as per instructions
69,70	Leave marsh
80,00	Drove a charred stake and set a post for corner to sections 9, 10, 15, 16 and raised a mound as per instructions
	Land flat Soil 2 rate 8 1/2 marsh
	East on a random line between sections 10 and 15 V a 14° E
40,00	Set a post for temporary 1/4 sec cor

Township 5 N Range 16 W 6 P.M.

chain	
80,32	Intersected the N and S line at a point 5 lks South of the corner to sections 10, 11, 14, 15 From which corner I run S 89° 58' W on a true line between sections 10 and 15 V a 14° E
40,16	Drove a charred stake and set a post for 1/4 sec cor and raised a mound as per instructions
80,32	The corner to sections 9, 10, 15, 16 Land level; Soil 1 rate
	North between sections 9 and 10 V a 13° 6' E
40,00	Drove a charred stake and set a post for 1/4 sec cor and raised a mound

Township 5 N Range 16 W 6 P.M.

Chains	
	as per instructions
8.00	Drove a charred stake and set a post for corner to sections 3, 4, 9, 10 and raised a mound as per instructions
	Land level soil rich
	East on a random line between sections 3 and 10 Va 13° 6' E
40.00	Set a post for temporary 1/4 sec cor
80.21	Intersected the N and S line at a point 13 lks North of the corner to sections 2, 3, 10, 11 From which corner I run N 89° 33' W on a true line between

Town 5 N R 16 W 6 P.M.

Chain	
	Sections 3 and 10 Va 13° 6' E
40.21	Drove a charred stake and set a post for 1/4 sec corner raised a mound as per instructions
80.21	The corner to sections 3, 4, 9, 10
	Land flat 2 rate
	North on a random line between sections 3 and 4 Va 13° 6' E
40.00	Set a temporary 1/4 sec cor stake
53.30	Basin or Marsh (W 20 E 3.)
60.00	Leave Marsh
80.12	Intersected the North boundary of the Township at

Township 5 N. Range 16 W 6 Pde

chs	
	a point 17 lks West
	of the corner to sections
	3 and 4 from which
	corner I run S 0° 7' W
	on a true line between
	sections 3 and 4
	Va 13° 6
40.12	Drove a charred stake
	and set a post for 1/4
	sec - cor - and raised
	a mound as per instruc-
	tions
80.12	The corner to sections
	3, 4, 9, 10
	Land level soil 1st rate
	Nov 13th 1867

Township 5 N Range 16 West

chs	
	North between sections 32 and 33
	Va 12° 57' E
22.20	Ravine runs East
60.00	Drove a charred stake and
	set a post for 1/4 sections cor
	and raised a mound as per
	instructions
80.00	Drove a charred stake and
	set a post for corner to
	sections 28 29 32 33 and
	raised a mound as per
	instructions
	Land Rolling Soil 2 rate
	East on a random line
	between sections 28 and 33
	Va 12° 57' E
40.00	Set a post for temporary
	1/4 sec - cor

Township 5 N R 16 W

chains	
66.10	ravine runs South
79.98	Intersected the N. and S. line at a point 18 lks North of the corner to sections 27, 28, 33, 34 From which corner I run N 89 5 4 W on a true line between sections 28 and 33 Va 12° 37' E
39.99	Drove a charred stake and set a post for 1/4 sec cor and raised a mound as per instructions
79.98	The corner to sections 28, 29, 32, 33 Land level, good 2 rate

Township 5 N R 16 W

chs	
	North between sections 28 and 29 Va 13° 30' E
40.00	Drove a charred stake and set a post for 1/4 sec cor and raised a mound as per instructions
80.00	Drove a charred stake and set a post for corner to sections 20, 21, 28 29 and raised a mound as per instructions Land Rolling Soil 1 rate
	East on a random line between sections 21 and 28 Va 13° 30' E
40.00	Set a post for temporary 1/4 sec corner
80.05	Intersected the N and S. line

Town 5 N R 16 W

chs	
	at a point 3 links North of the corner to sections 21, 22, 27, 28 From which corner I run N 89°59' W on a true line between sections 21 and 28 V 13°30' E
40,02½	Drove a stake and set a post for 1/4 sec corner and raised a mound as per instructions
80,05	The corner to sections 20, 21, 28, 29
	Land very level soil rate
	North between sections 20 & 21 V a 13°30' E
40,00	Drove a charred stake

Township 5 N Range 16 W 6th P.M.

chs	
	and set a post for 1/4 sec corner and raised a mound as per instructions
80,00	Drove a charred stake and set a post for corner to sections 16, 17, 20, 21 and raised a mound as per instructions
	Land Rolling Soil 2 rate
	East on a random line between sections 16 and 21 V a 13°30' E
40,00	Set a post for temporary 1/4 sec cor
79,90	Intersected the N. and S. line at a point 11 links South of the corner to sections 15, 16, 21, 22 From which corner I run S 89°55' W

Township 5 N Range 16 W

Chs	
	on a true line between Sections 16 and 21 Va 13° 30' E
3995	Drove a charred stake and set a post for 1/4 Sec corner and raised a mound as per instructions
7990	The corner to Sections 16, 17, 20, 21
	Land flat prairie Soil 2nd rate
	North between Sections 16 and 17 Va 14° E
4000	Drove a charred stake and set a post for 1/4 Sec Cor and raised a mound as per instructions

Township 5 N Range 16 W
6 Principal Meridian

Chains	
5000	Drove a charred stake and set a post for corner to Sections 8, 9, 16, 17 and raised a mound as per instructions
	Land level prairie Soil 2nd rate
	East on a random line between Sections 9 and 16, 21 Va 14° E
1600	Set a post for temporary 1/4 Section corner
8062	Intersected the N and S line at a point 16 lks South of the corner to Sections 9, 10, 15, 16
	From which corner I run S 89° 53' W on a true line between Sections 16 and 9 Va 14° E

Township 5 N Range 16 W
6 Principal Meridian

chains	
40.01	Drove a charred stake and set a post for 1/4 Section corner and raised a mound as per instructions
80.02	The corner to sections 8, 9, 16, 17
	Land Level, prairie Soil 2nd rate
	North between sections 8 and 9 Var 13° 6' E
40.00	Drove a charred stake and set a post for 1/4 Section corner and raised a mound as per instructions
80.00	Drove a charred stake and set a post for corner to Section 4, 5, 8, 9

Township 5 N Range 16 W 6. Pde

chains	
	and raised a mound as per instructions
	Land level prairie Soil 2nd rate
	East on a random line between sections 4 and 9 Var 13°, 6
1.00	Set a post for temporary 1/4 Sec cor
79.95	Intersected the N. and S. line at a point 15 lks South of the corner to sections 3, 4, 9, 10 From which corner I run S 89 54 W on a true line between sections 4 and 9 Var 13° 6' E
39.99	Drove a charred stake and set a post for 1/4 Section corner

	Raised a mound as per instructions
79.98	The corner to sections 4.5.8.9
	Land smooth prairie
	Soil 1 rate
	North on a random line between sections 4 and 5
	Va 13° 6
40.00	Set a post for temporary 1/4 Sec. cor.
80.28	Intersected the North boundary of the township at a point 28 lks west of the corner to sections 4 and 5 From which corner I run S 0° 12' W on a true line between sections 4 and 5
	Va 13° 6'

40.28	Drove a charred stake and set a post for 1/4 section corner and raised a mound as per instructions
80.28	The corner to sections 4, 5, 8, 9
	Land level, Soil 1 rate
	November 14th 1867
	North between sections 31 and 32
	Va 12° 57' E
40.00	Drove a charred stake and set a post for 1/4 Sec cor and raised a mound as per instructions
80.00	Drove a charred stake and set a post for corner to sections 29.30.31.32

Township 5 N R 16 W 6. P Me

Chains	
	and raised a mound as per instructions
	Land level. Soil 2 rate
	East on a random line between sections 29 and 32
	Va 12° 57' E
~~40.00~~	~~Drove a charred stake~~
40.00	and set a post for temporary 1/4 sec cor
80.11	Intersected the N and S line at a point 6 lks North of the corner to sections 28 29 32 33 From which corner I run N 89° 57' W on a true line between sections 29 and 32
	Va 12° 57' E
400.5½	Drove a charred stake

Town 5 N R 16 W 6th P Me

Chain	
	and set a post for 1/4 sec corner and raised a mound as per instructions
80.11	The corner to sections 29, 30 31, 32
	Land level prairie. Soil 2 rate
	West on a random line between sections 30, 31
	variation 12° 57' E
40.00	Set a post for temporary 1/4 sec - cor -
59.15	Varine runs South
79.64	Intersected the West boundary of the township at a point 60 lks South of the corner to sections 30 & 31 From which corner I run S 89° 34' E on a true line between sections

Township 5 N R 16 W 6th P.M.

chain	
	30 and 31 V 12°57'
39,64	Drove a charred stake and set a post for 1/4 sec-cor and raised a mound as per instruction
79,64	The corner to sections 29 30 31, 32
	Land rolling prairie Soil poor
	North between Sections 29 & 30 Va 13°30' E
40,00	Drove a charred stake and set a post for 1/4 sec. cor and raised a mound as per instructions
80,00	Drove a charred stake and set a post for corner to Sections 19 20, 29, 30

Township 5 N R 16 W 6 P Principal Meridian

chain	
	and raised a mound as per Instructions
	Land level prairie Soil 2 rate
	East on a random line between Sections 20 and 29 Va 13°30' E
40,00	Set a post for temporary 1/4 sec cor
79,89	Intersected the North and South line at a point 26 lks North of the corner to Sections 20, 21, 28, 29 From which corner I run North 89°49' W on a true line between Sections 20 and 29 Va 13°30
37,94½	Drove a charred stake and set a post for 1/4 sec-cor

Township 5 N Range 16 W

Chain	
	and raised a mound as per instruction
79,89	The corner to sections 19, 20, 29 30 Land flat. Soil 2 rate
	West on a random line between sections 19 and 30 Va 13° 30' E
40,00	Set a post for temporary 1/4 section corner
79,50	Intersected the West Boundary 3 links South of the corner to sections 19 and 30 From which corner I run S 89° 37' E on a true line between sections 19 and 30 Va 13° 30' E

Town 5 N Range 16 W

ch	
39,50	Drove a chained stake and set a post for 1/4 Sec cor. and raised a mound as per instructions
79,50	The corner to sections 19, 20, 29, 30 Land 2½ flat W/ rolling Soil 2 rate
	North between sections 19 and 20 Va 13° 30' E
40	Ravine runs West
40,00	Drove a chained stake and set a post for 1/4 Sec-cor and raised a mound as per instruction
80,00	Drove a chained stake and set a post for corner to sections 17, 18, 19, 20 and raised a mound

Township 5 N Range 16 W

chain	
	as per instructions Land Level prairie soil rate
	East on a random line between sections 17 and 20 Va 13°30
40.00	Set a post for temporary 1/4 sec cor
80.03	Intersected the N. and S. line at a point 29 links North of the corner to sec tions 16, 17, 20 21 From which corner I run N 89°48' W on a true line between sections 17 and 20 Va 13°30' E
400.1½	Drove a charred stake and set a post for 1/4 Section corner

Township 5 N Range 16 West
6 Principal Meridian

chs	
	and raised a mound as per instructions
80.03	The corner to sections 17, 18, 19, 20 Land level prairie soil rate
	West on a random line between sections 18 and 19 Va 13°30' E
40.00	Set a post for temporary 1/4 sec cor
79.51	Intersected the west bound ary at a point 46 lks South of the corner to sec tions 18 and 19 From which corner I run S 89°40' E on a true line between sections 18 an 19 Va 13°30' E

Township 5 N Range 16 W
6 P M

chains	
39.51	Drove a charred stake and set a post for 1/4 Sec cor and raised a mound as per instructions
79.51	The corner to sections 17, 18, 19, 20 Land level Soil poor
	North between sections 17 and 18 V a 14° E
13.33	Ravine runs west
40.00	Drove a charred stake and set a post for 1/4 sec cor and raised a mound as per instructions
80.00	Drove a charred stake & set a post for corner to sections 7, 8, 17, 18 and raised a mound as per instructions

Township 5 N Range 16 W

chains	
	Land flat prairie soil good Nov 18th 1867
	East on a random line between sections 8 and 17 V a 14° E
40.00	Set a post for temporary 1/4 sec cor
77.90	Intersected the N. and S. line at a point 16 lks North of the corner to sections 8, 9, 16, 17 From which corner I run N 89° 55' W on a true line between sections 8 and 17 V a 14° E
39.95	Drove a charred stake and set a post for 1/4 sec cor and

Township 5 N R 16 W 6 P.M.

chs	
	raised a mound as per instructions
7,90	The corner to sections 7, 8, 17, 18
	Land level Soil rate
	West on a random line between sections 7 and 18 Va 14° E
4,00	set a post for temporary 1/4 sec-cor-
7,11	Intersected the West boundary of the township at a point 42 lks South of the corner to sections 7 and 18 From which corner I run S 89° 42' E on a true line between sections

Town 5 N Range 16 W 6 P.M.

chs	
	7 and 18 Va 14° E
3,11	Drove a charred stake & set a post for 1/4 Sec-cor- and raised a mound as per instructions
7,11	The corner to sections 7, 8, 17 18
	Land slightly rolling Soil rate
	North between sections 7 and 8 Va 13° 6' E
4,00	Drove a charred stake and set a post for 1/4 section corner and raised a mound as per instructions
8,00	Drove a charred stake and set a post for corner to sections 5, 6, 7, 8

Township 5 N Range 16 W 6 PM

	chs	
		and raised a mound as per instructions Land level prairie Soil rate
		East on Random line between sections 5 and 8 ~~Random line~~ Variation 13° 6 East
	3421	To Marsh or basin
	4000	Set a post for temporary 1/4 sec cor
	4113	leave basin
	8017	Intersected the N. and S. line at a point 18 lks North of the corner to sections 4, 5, 8, 9 From which corner I run N 89° 55' W on a true line between sections 5 and 8 Var 13° 6'
	4008½	Drove a charred stake

Township 5 N Range 16 W

	chs	
		and set a post for 1/4 Sec cor and raised a mound as per instructions
	5017	The corner to sections 5, 6 7, 8
		Land level prairie soil rate
		West on a random line between sections 6 and 7 Var 13° 6' E
	4000	Set a post for temporary 1/4 section corner
	7873	Intersected the west boundary at a point 12 lks South of the corner to sections 6 and 7 From which corner I run S 89° 42' E on a true

Township 5 N. Range 16 W

Chs	
	line between sections 6 and 7 Va 13°6'
38.93	Drove a charred stake and set a post for 1/4 sec. cor. and raised a mound as per instructions
78.73	The corner to sections 5, 6, 7, 8
	Land level soil & rate
	North between sections 5 & 6 Random line Va 13°6'
40.00	Set a post for temporary 1/4 sec. cor.
80.70	Intersected the north boundary of township at a point 41 lks

Town 5 N Range 16 W
6 Principal Meridian

Chs	
	West of the corner to sections 5 and 6 from which per I run S 0° ~~18~~ 17' W on a true line between sections 5 and 6 Va 13°6' E
40.70	Drove a charred stake and set a post for 1/4 sec cor. and raised a mound as per instructions
80.70	The corner to sections 5, 6, 7, 8
	Land level prairie Soil & rate
	Nov 16th 1867
	General Description
	Land all prairie, Soil 1 & 2d rate No water No Timber

I William Har

that in pursuance of a co

of the public lands of the Unite

date of the 12th day of July 1

of the United States and

Surveyor General I have f

township number ~~Sixteen~~ Fi

Range Number Sixteen

in the aforesaid State

foregoing are the true

Surveyor's Office at
Plattsmouth January 21st 1868

The foregoing Field Notes of the Survey and Sub-division of Township 5 North of the Base Line, in Range No. 16 West of the 6th Principal Meridian, in the State of Nebraska, executed by William Hardin, under his contract of the 12th day of July, 1867, in the month of November, 1867, having been critically examined, the necessary corrections and explanations made, the said Field Notes, and the survey they describe, are hereby approved.

P. W. Hitchcock
Surveyor General

A list of the names of the individuals employed to assist in running measuring and marking the lines and corners described in the foregoing field notes of Township No 5 North of the base line of Range No 16 West of the 6th Principal Meridian showing the respective capacities in which they acted

Harry Davison Chainman
Samuel T Black Chainman
C. M. Clough Moundsman
F. M. Day Moundsman

We hereby certify that we assisted William Hendrie Deputy Surveyor in Sub dividing Township number five North of the base line of Range number Sixteen West of the Sixth Principal Meridian and that said Township has been in all respects to the best of our knowledge well and faithfully surveyed and the boundary monuments planted according to the instructions furnished by the Surveyor General

Saml. T. Black Chainman
Harry Davison Chainman
C. M. Clough Moundsman
F. M. Day Moundsman

Subscribed and sworn to by the above named persons before me a Notary Public for the County of Douglas in the State of Nebraska this 6th day of December 1867

J.C. Ambrose
Notary Public

I William Hardin Deputy Surveyor do solemnly swear that in pursuance of a contract with Phineas W. Hitchcock Surveyor of the public lands of the United States in the State of Nebraska bearing date of the 12th day of July 1867 and in strict conformity to the laws of the United States and the instructions furnished by said Surveyor General I have faithfully surveyed the Subdivision of township number ~~Sixteen (16)~~ Five (5) North of the base line of Range Number Sixteen West of the Sixth Principal Meridian in the aforesaid State and do further solemnly swear that the foregoing are the true and original field notes of such survey

William Hardin Deputy Surveyor

Subscribed by said William Hardin deputy Surveyor and sworn to before me a Notary Public for Douglas County in the State of Nebraska this 6th day of December 1867

J. C. Ambrose

Notary Public

Exd.

Field Notes
of the Survey and Sub-division of Township No 6 North of the Base line of Range No 16 West of the 6th Principal Meridian in the State of Nebraska executed by William Hardin Deputy Surveyor under his contract No 2
Dated July 12th 1867
Survey commenced Nov. 1st 1867
Survey completed Nov. 22d 1867

Index Diagram

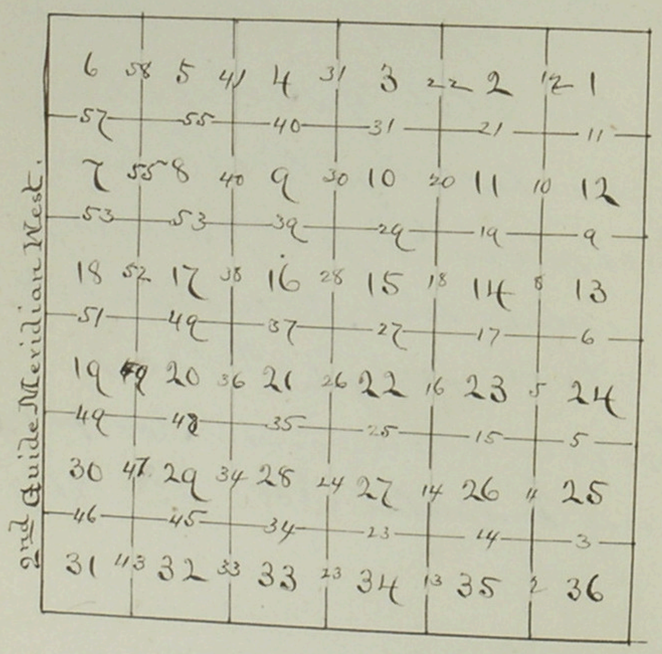

Field Notes of the Subdivision lines and corners in Township 6 N. of Range 16 W. of the 6th Principal Meridian

To determine the proper adjustment of my compass for subdividing this Township I commence at the the corner to Townships 5 and 6 North of Ranges 15 and 16 W and run North on a blank line along the eastern boundary of Section 36

Variation 13° 36 E

34.77 To a point 10 lks west of the quarter section corner

79.89 To a point 19 lks west of the corner to sections 25 & 36

Township 6 N Range 16 West of 6th P Me

chs	
	To retrace this line or run a parallel thereto my compass must be adjusted to a variation of 13° 28' E
	Sub division commenced November 1st 1867
	From the corner to sections 1, 2, 35 36 on the South Boundary of the township I run
	North between sections 35 and 36
	Va 13° 28' E
40.00	I rove a charred stake and set a post for 1/4 section corner and raised a mound as per instructions
80.00	I rove a charred stake

Township 6 Range 16 W 6 Principal Meridian

chs	
	and set a post for corner to sections 25, 26, 35 36 and raised a mound as per instructions
	Land slightly rolling Soil rate
	East on a random line between Sections 25 and 36
	Va 13° 28' E
27.00	To dry bed of a pond
28.10	Leave bed of dry pond
40.00	Set a post for temporary 1/4 Sec Cor
79.97	Intersected the East Boundary of the township at a point 10 chs North of the corner to sections 25 and 36
	From which corner I run N 89° 56' W on a true line between sections 25 & 36

Township 6 N Range 16 W
6 P.M.

chs	
	Va 13° 28' E
3998	Drove a hard stake and set a post for 1/4 Sec. cor - and raised a mound as per instructions
4000	The corner to Sections 25, 26, 35 36
	Land level prairie Soil rich
	North between Sections 25 and 26
4000	Va variation 13° 52' E
4050	Drove a hard stake and set a stake for 1/4 Section corner and raised a mound as per instructions
8000	Drove a charred stake

Town 6 N Range 16 West
6 P.M.

chs	
	and set a post for corner to Sections 23, 24 25. 26 and raised a mound as per instructions
	Land slightly rolling Soil rich
	East between Sections 24 and 25
	Random line
	Va 13° 52' E
4000	Set a post for temporary 1/4 Sec. Cor
8010	Intersected the ~~Grand Lake~~ East Boundary as a point 4 chs South of the corner to Sections 24 and 25. From which cor me I run S 89° 59' W on a true line between Sections 24 and 25
	Va 13° 52' E
4005	Drove a hard stake

Township 6 N Range 16 W

Chains	
	and set a post for 1/4 Sec corner and raised a mound as per instructions
80.10	The corner to sections 23, 24, 25, 26
	Land dead level Soil good
	North between sections 23 and 24
	Va 13° 52' E
40.00	Drove a charred stake and set a post for 1/4 Sec-cor- Raised a mound as per instructions
80.00	Drove a charred stake and set a post for corner to sections 13, 14, 23, 24 and raised a mound as per instructions

Township 6 N Range 16 W
6 principal Meridian

Chs	
	Land level prairie Soil 1 rate
	East on a random line between sections 13 and 24
	Va 13° 52' E
40.00	Set a post for temporary 1/4 Sec. cor
80.27	Intersected the ~~North~~ East Boundary of the at a point 7 lks South of the corner to sections 13 and 24
	From which point I run
	S 89° 57' W on a true line between sections 13 and 24
	V 13° 52' E
40.13½	Drove a charred stake and set a post for 1/4 Sec cor and raised a mound as per instructions
80.27	The corner to sections 13, 14, 23, 24
	Land level prairie Soil 1 rate

Township 6 N Range 16 W

chs	
	North between sections 13 and 14
	Va 13° 52' E
40.00	Drove a charred stake and
	set a post for 1/4 sec cor
	and raised a mound
	as per instructions
67.11	Marsh or basin (any)
72.56	Leave Marsh
80.00	Drove a charred stake and
	set a post for corner
	to sections 11, 12, 13, 14
	and raised a mound
	as per instructions
	Land level Soil rate
	East on a random
	line between sections 12 and 13
	Va 13° 52' E
40.00	set a post for temporary 1/4 sec cor

Town 6 N Range 16 W 6 P M

chs	
	East Boundary
80.35	Intersected the ~~N and S line~~ at
	the corner to sections 12 and 13
	From which corner I run
	West on a true line between
	sections 12 and 13
	Va 13° 52' E
40.17½	Drove a charred stake and
	set a post for 1/4 sec cor and
	raised a mound as per in-
	structions
80.35	The corner to sections
	11, 12, 13, 14 ~~for corner to sec~~
	tions Land level prairie
	Soil rate
	November 1st 1867
	North between sections 11 and 12
	Va 13° 52' E
40.00	Drove a charred stake and
	set a post for 1/4 sec cor

Township 6 N Range 16 W
6 Principal Meridian

chs	
	and raised a mound as per instructions
8,00	Drove a charred stake and set a post for corner to Sections 1, 2, 11, 12 and raised a mound as per instructions
	Land level prairie Soil rich
	East on a random line between sections 1 and 12 Va 13° 52' E
4,00	Set a post for a temporary 1/4 sec cor
5,00	Intersects the East boundary at corner to sections 1 and 12 From which corner I run West on a true line between

Township 6 N Range 16 W

chs	
	Sections 1 and 12 Va 13° 52' E
4,00	Drove a charred stake and set a post for 1/4 sec corner and raised a mound as per instructions
8,00	The corner to sections 1, 2, 11, 12,
	Land level Soil rich
	North on a random line between sections 1 and 2 Va 13° 52' E
4,00	Set a post for temporary 1/4 sec cor
7,65	Intersects the north boundary of the township at a point 14 links East of the corner to sections

Township 6 N Range 16 W
6 P M

Chs	
	1 and 2 From which corner I run S 0° 6' E on a true line between sections 1 and 2
	Va 13° 52' E
3963	Drove a charred stake and set a post for 1/4 section corner and raised a mound as per instructions
7963	The corner to sections 1, 2, 11, 12
	Land level Soil 1 rate

Township 6 N Range 16 W
6 P M

Ch	
	North between sections 34 and 35
	Va 13° 52' E
40.00	Drove a charred stake and set a post for 1/4 sec cor and raised a mound as per instructions
80.00	Drove a charred stake and set a post for corner to sections 26 27 34 35
	Land level prairie Soil 1 rate
	East on a random line between sections 26 and 35
	Va 13° 52' E
40.00	Set a post for temporary 1/4 Sec Cor
80.40	Intersected the N and S line at a point 19 lks North of the corner to sections 25 26 35 36
	From which corner I run North 89° 5 ~~4~~ 2' W on a true line between

Sections 26 and 35
Va 13° 52' E.

40.20 Drove a charred stake and set a post for 1/4 Sec Cor raised a mound as per instructions

80.40 To Corner to Sections 26.27.34.35
Land Slightly rolling Soil rate
November 17th 1867

North between Sections 26 and 27
Va 13° 52' E

40.00 Drove a charred stake and set a post for 1/4 Sec cor and raised a mound as per instructions

80.00 Drove a charred stake and set a post for corner to Sections 22, 23, 26 27 and raised a mound

as per instructions
Land rolling Soil rate

East on a random line between Sections 23 and 26
Va 13° 52' E

0.00 Set a post for temporary 1/4 Sec cor

0.22 Intersected the N and S line at a point 27 lks North of the corner to Sections 23, 22, 25, 26 From which corner run N 89 48' W on a true line between Sections 23 and 26
Va 13° 52' E

40.11 Drove a charred stake and set a post for 1/4 Sec cor raised a mound as per instructions

Township 6 N Range 16 W
6 Principal Meridian

chs

80.22 The corner to sections
22, 23, 26, 27
Land level prairie Soil rich

North between sections 22 and 23
Va 13° 32' E

40.00 Drove a charred stake
Set a post for 1/4 Sec. Cor.
and raised a mound
as per instructions

86.00 Drove a charred stake and
set a post for corner to
sections 14, 15, 22, 23 and
raised a mound as
per instructions.
Land level Several small
bluffs continue over
the face of the country adj
oining the line Soil rich

Township 6 Range 16 W

chs

East on a random line
between sections 14 and 23
Va 13° 52' E

40.00 Set a post for temporary 1/4 Sec. Cor.

80.42 Intersected the N and S line
at a point 34 lks North of the
corner to sections 13, 14, 23 and 24
from which corner I run
N 89° 45' W on a true line
between sections 14 and 23
Va 13° 52' E

40.21 Drove a charred stake and set
a post for 1/4 Sec. Cor. and
raised a mound as per in-
structions

80.42 The corner to sections 14, 15, 22, 23
Land level Soil rich

Township 6 N Range 16 W
6 principal Meridian

chs

North between Sections 11 and 14
Va 13° 52' E

4000 Drove a charred stake and set a post for 1/4 sec cor and raised a mound as per instructions

8000 Drove a charred stake set a post for corner to Sections 10, 11, 14, 15 and raised a mound as per instructions
Land level prairie soil black

East on a random line between Sections 11 and 14
Va 13.5 2

4000 Set a post for temporary 1/4 sec cor.

8019 Intersected the N and S

T. 6, Range 16 West

chs

line at a point 28 chs West of the corner to Sections 11, 12, 13, 14 from which corner I run N 89, 48 W on a true line between sections 10 & 11
Va 13° 52' E

4009½ Drove a charred stake and set a post for 1/4 sec cor and raised a mound as per instructions

8019 The corner to Sections 10, 11, 14, 15
Land W½ flat E½ rolling Soil black

North between Sections 10 and 11
Va 13° 52' E

4000 Drove a charred stake and set a post for 1/4 sec cor and raised a mound

Township 6 N Range 16 W
6 P M

Chs	
	as per instructions
80,00	Drove a charred stake and set a post for corner to sections 2,3,10,11 and raised a mound as per instructions
	Land level with several small basins on sides of line
	Soil rate
	East on a random line between sections 2 and 11
	Va 13° 52' E
40,00	Drove post for temporary 1/4 sec cor.
80,18	Intersected the N and S line off a point 35 lks North of the

Township 6 N Range 16 W
6 Principal Meridian

Chs	
	Corner to sections 1,2,11,12
	From which corner I run N 89° 45' W on a true line between sections 2 an 11
	Va 13° 52' E
40,09	Drove a charred stake & set a post for 1/4 sec cor and raised a mound as per instructions
80,18	The corner to sections 2,3,10,11
	Land level Soil rate
	North on a random line between sections 2 and 3
	Va 13° 52' E
40,00	Set a post for temporary 1/4 section corner
79,36	Intersected the North

	boundary of the Township at a point 10 lks west of the corner to Sections 2 and 3 From which corner I run S 0° 4' W on a true line between Sections 2 and 3 Va 13° 52' E
39.36	Drove a chained stake & set a post for 1/4 Sec cor and raised a mound as per instructions
19.36	The corner to Sections 2, 3, 10, 11 Land level prairie Soil rich Nov 18 1867

	North between Sections 33 and 34 Va 13° 52' E
40.00	Drove a chained stake and set a post for 1/4 Sec cor and raised a mound as per instructions
80.00	Drove a chained stake and set a post for corner to Sections 27, 28, 33, 34 and raised a mound as per instructions Land level prairie Soil rich
	East on a random line between Sections 27 and 34 Va 13° 52' E
40.00	Set a post for temporary 1/4 Sec cor
79.95	Intersected the N and S line at a point 13 lks north

Township 6 N Range 16 W
6 Principal Meridian

Chs	
	of the corner to sections 26, 27, 34, 35. From which corner I run N 89° 54' W on a true line between sections 27 and 34 Va 13° 52' E
39,97½	Drove a charred stake and set a post for 1/4 sec cor and raised a mound as per instructions
79,95	The corner to sections 27, 28 33, 34
	Land rolling prairie Soil rate
	North between sections 27 and 28 Va 13° 52' E
40,00	Drove a charred stake & set a post for 1/4 sec

Township 6 N Range 16 West

Chs	
	corner and raised a mound as per instructions
80,00	Drove a charred stake and set a post for corner to sections 21, 22, 27, 28 and raised a mound as per instructions
	Land flat soil 2 rate
	East on a random line between sections 22 and 27 Va 13° 52' E
40,00	Set a post for temporary 1/4 sec cor
80,02	Intersected the N and S line at a point 7 lks North of the corner to sections 22, 23 26, 27 From which corner I run N 89, 57 W on a true line between sections

Township 6 N Range 16

chs	
	22 and 27
	Va 13° S 2' E
40.01	Drove a charred stake and set a post for 1/4 Sec. Cor. And raised a mound as per instructions
40.02	The corner to sections 21, 22 27 28
	Land very flat. Soil rich
	North between sections 21 & 22
	Va 13° S 2' E
40.00	Drove a charred stake and set a post for 1/4 Sec. Cor. and raised a mound as per instructions
80.00	Drove a charred stake

Township 6 N Range 16 W 6 principal Meridian

chs	
	and set a post for corner to sections 15, 16 21, 22, and raised a mound as per instructions
	Land rolling soil rich
	Walk on a random line between sections 15 and 22
	Va 13° S 2' E
40.00	Set a post for temporary 1/4 Sec. Cor.
80.09	Intersected the N and S line at the corner to sections 14, 15 22, 23 From which corner I run West on a true line between sections 15 and 22
	Va 13° S 2' E
40.45½	Drove a charred stake and

Township 6 N Range 16 W

Chains	
	Set a post for 1/4 Sec cor. and raised a mound as per instructions
80.04	The corner to sections 15, 16, 21, 22
	Land slightly rolling Soil rate
	North between sections 15 and 16 Var 13° 52' E
40.00	Drove a charred stake and set a post for 1/4 Sec cor. and raised a mound as per instructions
81.00	Drove a charred stake and set a post for corner to sections 9, 10, 15, 16 and raised a mound as per instructions

Township 6 N Range 16 W

Chains	
	Land level prairie Soil rate
	East on a random line between sections 10 and 15 Var 13° 52' E
42.00	Set a post for temporary 1/4 section corner
80.26	Intersected the N and S line at a point 7 lks south of the corner to sections 10, 11, 14, 15 From which corner I run S 89° 57' W on a true line between sections 10 and 15
40.13	Drove a charred stake and set a post for 1/4 Sec cor and raised a mound as per instructions
80.21	The corner to sections 9, 10, 15, 16
	Land level prairie Soil rate

Town 6 N R 16 W 6 P M

chs	
	North between sections 9 and 10 Va 13° 52' E
40,00	Drove a charred stake and set a post for 1/4 Sec. cor. and raised a mound as per instructions
80,00	Drove a charred stake and set a post for corner to sections 3.4.9.10. and raised a mound as per instructions Land level with a few small basins on each side of line Soil loam
	East on a random line between sections 3 and 10 Va 13° 52' E
40,00	Set a post for temporary 1/4 Sec. cor.

chs	
80,00	Intersected the N and S line at a point 4 lks North of the corner to sections 2,3,10,11 From which corner I run N 89° 36' W on a true line between sections 3 and 10 Va 13° 52' E
40,00	Drove a charred stake and set a post for 1/4 Sec. cor. and raised a mound as per instructions
80,00	The corner to sections 3.4.9.10 Land slightly rolling, Soil loam
	North on a random line between sections 3 and 4 Va 13° 52' E
40,00	Set a post for temporary 1/4 Section corner
79,45	Intersected the North

Township 6 N Range 16 W
6 P M

Chs	
	boundary of the town ship at a point 7 lks west of the corner to sections 3 and 4 From which corner I run S 0° 3' W on a true line between sections 3 and 4 Va 13° 52 E
39.45	Drove a charre stake and set a post for 1/4 sec-cor- and raised a mound as per instructions
79.45	The corner to sections 3, 4, 9, 10 Land rolling Soil 1 rate Nov 19 1867

Towns 6 N R 16 W 6 P M

	North between sections 32 and 33 Va 13° 52' E
40.00	Drove a charred stake and set a post for 1/4 sec-cor and raised a mound as per instructions
80.00	Drove a charred stake and set a post for corner to sections 28, 29 32, 33 and raised a mound as per instructions
	Land level Soil 1 rate
	East on a random line between sections 28 and 33 Va 13° 52' E
40.00	Set a post for temporary 1/4 sec cor-
80.06	Intersected the N and South line at a point 3 lks North

Township 16 N Range 16 W
6 P.M.

chains	
	of the corner to sections 27, 28, 33, 34 From which corner I am N 89° 55' W on a true line between sections 28 and 33 Va 13° 52' E
40.03	Drove a charred stake and set a post for quarter sections corner and raised a mound as per instructions
80.06	The corner to sections 27, 29, 32, 33 Land level soil rich

North between sections 28 and 29
Va 13° 52' E

40.00	Drove a charred stake and set a post for 1/4 sec. cor. and raised a mound as per instructions

T 16 N R 16 W

chs	
80.00	Drove a charred stake, and set a post for corner to sections 20, 21, 28, 29 and raised a mound as per instructions Land level prairie Soil rich

East on a random line between sections 21 and 28
Va 13° 52' E

40.00	Set a post for temporary 1/4 sec. cor
80.03	~~Drove~~ Intersected the N and S line at a point 11 lks South of the corner to sections 21, 22, 27, 28 From which corner I run S 89° 55' W on a true line between sections 21 and 28 Va 13° 52' E
40.01	Drove a charred stake and set a post for 1/4 sec. cor.

Township 6 N Range 16 W 6 P M

chs	
	and raised a mound as per instructions
80.03	The corner to sections 20, 21, 28, 29
	Land level soil good
	North between sections 20 and 21 Va 13°52'E
40.00	Drove a charred stake and set a post for 1/4 sec, cor & raised a mound as per instructions
81.00	Drove a charred stake and set a post for corner to sections 16, 17, 20, 21 and raised a mound as per instructions
	Land level, soil rate

Township 6 N Range 16 W 6 Principal Meridian

chs	
	East on a random line between sections 16 and 21 Va 13°52'E
40.00	Set a post for temporary 1/4 sec corner
79.59	Intersected the N and S line at a point 19 lks South of the corner to sections 15 and 16 21 and 22 From which corner I run S 89°52 W on a true line between sections 16 and 21 Va 13° 52'E
37.94	Drove a charred stake and set a post for 1/4 sec-cor and raised a mound as per instructions
79.59	The corner to sections 16, 17, 20, 21
	Land level soil rate

Township 6 N Range 16 West

chains	
	North between sections 16 and 17
	Va 13° 52' E
40,00	Drove a charred stake
	and set a post for 1/4
	Sec cor and raised
	a mound as per
	instructions
80,00	Drove a charred stake and
	set a post for corner to
	sections 8, 9, 16, 17 and
	raised a mound as per
	instructions
	Land level prairie Soil rate
	East on a random line
	between sections 9 and 16
	Va 13° 52' E
40,00	Set a post for temporary
	1/4 Sec cor

Township 6 N Range 16 W 6 P M

chs	
77,95	Intersected the N and S line
	at a point 11 lks South of
	the corner to sections 9.10.15.16
	From which corner I run
	S 89° 55 W on a true line
	between sections 9 and 16
	Va 13° 52 E
39,94½	Drove a charred stake and set
	a post for 1/4 Sec-cor and
	raised a mound as per
	instructions
77,95	The corner to sections 8.9.16.17
	Land, Level prairie soil rate
	North between sections 8 and 9
	Va 13° 52' E
40,00	Drove a charred stake and
	set a post for 1/4 Sec-cor-

Township 6 N Range 16 W
6 P.M.

chs

and raised a mound
as per instructions
80,00 Drove a charred stake
and set post for corner
to sections 4, 5, 8, 9
and raised a mound
as per instructions
Land level Soil loam

East on a random line
between sections 4 and 9
40,00 On 13° 52' E
40,00 Set a post for temporary
1/4 sec-cor.
80,06 Intersected the N and S
line at a point 6 chs
South of the corner to
sections 3, 4, 9, 10.

Town 6 N Range 16 W 6 P.M.

chains

From which corner I run
S 89° 55' W on a true line
between sections 4 and 9
On 13° 52' E
40,03 Drove a charred stake and set
a post for 1/4 sec. cor. and
raised a mound as per
instructions
80,06 The corner to sections 4, 5, 8, 9.
Land rolling, good 2 rate

North on a random line
between sections 4 and 5
On 13° 52' E
40,00 Set a post for temporary
1/4 sec-cor.
79,70 Intersected the north bound
ary of the township at

Township 6 N Range 16 W
6 P M

chains

a point 6 lks west
of the corner to section
4 and 5 From which
Corner I run So 3' W
on a true line between
Sections 4 and 5
Va 13° 5-2' E
39,70 Drove a charred stake
and set a post for
1/4 Sec-Cor and
raised a mound
as per instructions
79,20 The corner to sections
4, 5, 8, 9
Land rolling soil good
2d rate
November 21st 1867

Township 6 N Range 16 W 6 Principal Meridian

North between Sections 31 and 32
Va 13° 52' E
40,00 Drove a charred stake and
set a post for 1/4 Sec cor
and raised a mound as
per instructions
80,00 Drove a charred stake and
set a post for corner to
Sections 29, 30, 31, 32 and
Raised a mound as per
instructions
Land level soil good 2 rate

East on a random line
between Sections 29 and 32
Va 13° 52' E
40,00 Drove a ~~charred~~ stake for
temporary 1/4 Sec-Cor
80,06 Intersected the N and S line

Township 6 N Range 16 W
6 P M

Chs	
	at a point 15 lks North of the corner to sections 28, 29 32, 33 From which corner I run N 89 34 W on a true line between sections 29 and 32 Va 13° 52' E
4003	Drove a charred stake and set a post for 1/4 Sec cor and raised a mound as per instructions
5024	The corner to sections 29, 30, 31 32 Land slightly rolling, soil rate
	Post on a random line between sections 30 and 31 Va 13° 52' E

Township 6 N Range 16 W

Chs	
4090	Set a post for temporary 1/4 Sec cor
7827	I intersected the West boundary of the township at a point 33 lks South of the corner to sections 30 and 31 From which corner I run S 89° 56' E on a true line between sections 30 and 31 Va 13° 52' E
3527	Drove a charred stake and set a post for 1/4 Sec cor and raised a mound as per instructions
7527	The corner to sections 29 30 31, 32 Land level prairie soil rate

Township 6 N Range 16 W

chs	
	North between Sections 29 and 30
	Va 13° 52' E
40,00	Drove a charred stake and
	Set a post for 1/4 Sec-
	Corner and raised a
	mound as per instructions
80,00	Drove a charred stake and
	Set a post for as corner to
	Sections 19, 20, 29, 30 and
	raised a mound
	as per instructions
	Land level, main Soil 1 rate
	East on a random line
	between sections 20 and 29
	Va 13° 52' E
40,00	Set a post for temporary
	1/4 Sec- cor-
79,91	Intersected the N. and S.

Township 6 N R 16 W

chs	
	line at a point 7 lks North
	of the corner to sections
	20, 21, 28, 29 From which
	corner I run N 89° 57 W on a
	true line between sections
	20 and 29. Va 13° 52' E
39,95	Drove a charred stake and
	Set a post for 1/4 Sec- cor- and
	raised a mound as per
	instructions
79,91	The corner to sections
	19, 20, 29, 30
	Land some rolling Soil 1 rate
	West on a random line
	between sections 19 and 30
	Va 13° 52' E
40,00	Set a post for temporary
	1/4 Section corner

Township 6 N Range 16 W

do	
75,51	Intersected the west bound-ary of the township at a point 30 lks South of the corner to Sections 19 and 30 From which corner I run S 89° 47' E on a true line between Sections 19 and 30 Va 13° 52' E
35,51	Drove a charred stake and set a post for ~~quar~~ quarter section corner and raised a mound as per instructions
7831	The corner to sections 19,20,29,30 Land Slightly rolling Soil rate

Township 6 N Range 16 W 6 P.M.

do	
	North between Sections 19 and 30 Va 13° 52' E
46,00	Drove a charred stake and set a post for 1/4 Sec cor and raised a mound as per instructions
80,00	Drove a charred stake and set a post for corner to Sections 17,18,19,20 and raised a mound as per instructions
	Land level Soil rate
	East on a random line between Sections 17 and 20 Va 13° 52' E
40,00	Set a post for 1/4 sec cor
80,00	Intersected the N and S line at a point 16 lks

chs

North of the corner to
Sections 16, 17 20, 21
From which corner I run
N 89° 53' W on a true line
between sections 17 and 20
Va 13° 52' E

40.00 Drove a charred stake &
set a post for 1/4 Sec. cor.
and raised a mound
as per instructions

80.00 The corner to sections 17, 18
19 20
Land rolling Soil good 2 rate
November 21st 1867

West on a random line
between sections 18 and 19
Va 13° 52' E

40.00 Set a post for temporary

1/4 Section Corner

78.06 Intersected the west boundary of the township at a
point 39 lks South of
the corner to sections
18 and 19 From which
Corner I run S 89° 43' E
on a true line between
Sections 18 and 19
Va 13° 52' E

38.06 Drove a charred stake and
set a post for 1/4 Sec cor.
and raised a mound
as per instructions

78.00 The corner to sections 17, 18, 19, 20
Land rolling Soil 2 rate

Township 6 N Range 16 W
6 Principal Meridian

chs	
	North between sections 17 and 18
	Va 13° 52' E
14.00	Drove a charred stake and set a post for 1/4 Sec cor and raised a mound as per instructions
41.00	Drove a charred stake and set a post for corner to sections 7, 8, 17, 18 and raised a mound as per instructions
	Land rolling Soil good 2d rate
	Course a random line between sections 8 and 17
	Va 13° 52' E.
24.13	Racine creek NE
4.00	Set a post for temporary

Township 6 N Range 16 W
6 P M

chs	
	1/4 Sec Cor
80.10	Intersected the North & South line at 2.10 to the corner to sections 8 and 9, 16, 17 From which corner I run West on a true line between sections 8 and 17
	Va 13° 52'
4.05	Drove a charred stake and set a post for 1/4 Sec Cor - and raised a mound as per instructions
8.10	The corner to sections 7, 18, 17, 18
	Land rolling Soil good 2d rate
	West on a random line between sections 7 and 18
	Va 13° 52' E
4.00	Set a post for temporary 1/4 Sec cor

Township 6 N Range 16 W
6 Principal Meridian

chs	
77.31	Intersected the West boundary of the Township at a point 20 chs South of the corner to Sections 7 and 18 From which corner I run S 89.51 E on a true line between Sections 7 and 18 Va 13° 52' E
37.31	Drove a charred stake and set a post for 1/4 Sec cor and raised a mound as per instructions
77.31	The corner to sections 7, 8, 17, 18.
	Land rolling. Soil good 2nd rate

Township 6 N Range 16 W
6 P M

chs	
	North between Sections 7 and 8 Va 13° 52' E
40.00	Drove a charred stake and set a post for 1/4 sec cor and raised a mound as per instructions
80.00	Drove a charred stake and set a post for corner to Sections 5, 6, 7, 8 and raised a mound as per instructions
	Land rolling Soil 2nd rate
	East on a random line between Sections 5 and 8 Va 13° 52' E
40.00	Set a post for Temporary 1/4 Sec - cor

Township 6 N Range 16 W

chs	
64,50	Ravine runs N W
80,00	Intersected the N and S line at a point 7 lks South of the corner to sections 4,5,8,9 From which corner I run S 89 57 W on a true line between sections 5 and 8 Va 13° 52' E
40,00	Drove a charred stake and set a post for 1/4 sec Cor and raised a mound as per instructions
80,00	The corner to sections 5,6 7 and 8 Land rolling Soil good 2d rate

T 6 N R 16 W 6 P M

chs	
	West on a random line between sections 6 and 7 Va 13° 52' E
40,00	Set a post for temporary 1/4 sec cor
77,34	Intersected the west boundary of the township at a point 25 lks South of the corner to sections 6 and 7 From which corner I run S 89° 49' E on a true line between sections 6 and 7 Va 13° 52
37,34	Drove a charred stake and set a post for 1/4 sec corner and raised a mound as per instructions

Township 6 N Range 16 W
6 Principal Meridian

chs	
77,34	The corner to sections 5, 6, 7, 8
	Land rolling soil 2 rate
	North on a random line between sections 5 and 6. Va 13° 52' E
40,00	Set a post for temporary 1/4 sec cor
80,10	Intersected the north boundary of the township at the corner to sections 5 and 6 From which corner I run South on a true line between sections 5 and 6 Va 13° 52' E

Township 6 N Range 16 W
6 P M

chs	
40,10	Drove a charred stake and set a post for 1/4 sec cor and raised a mound as per instructions
80,10	The corner to sections 5, 6, 7, 8
	Land rolling soil 2 rate
	November 22 1867

General Discription

This township is nearly all good laying land The soil is mostly sandy But neither water nor timber

A list of the names of the individuals employed to assist in running measuring and marking the lines and corners described in the foregoing field notes of Township No 6 North Range No 16 West of the 6 Principal Meridian showing the respective capacities in which they acted

Harry Davison Chainman
Samuel T Black Chainman
C. M. Clough Moundsman
F. M. Day Moundsman

We hereby certify that we assisted William Mandin Deputy Surveyor in subdividing Township Number Six north of the base line of Range Number Sixteen west of the Sixth Principal Meridian and that said township has been in all respects to the best of our knowledge and belief well and faithfully surveyed and the boundary monuments planted according to the instructions furnished by the Surveyor General

Saml. T. Black Chainman
Harry Davison Chainman
C. M. Clough Moundman
F. M. Day Moundman

Subscribed and sworn to by the above named persons before me a Notary Public for the County of Douglas in the State of Nebraska this 6th day of December 1867 — L. C. Ambrose. Notary Public

I William Hardin deputy surveyor do solemnly swear that in pursuance of a contract with Phineas W Hatchcock Surveyor of Public lands of the United States in the State of Nebraska bearing date of the 12th day of July 1867 and in strict conformity to the laws of the United States and the instructions furnished by the Surveyor General I have faithfully surveyed the sub divisions of Township number Six north of the base line of Range Number (16) Sixteen West of the Sixth Principal Meridian in the State of Nebraska and do further solemnly swear that the foregoing are the true and original field notes of such survey

William Hardin deputy Surveyor

Subscribed by said William Hardin Deputy Surveyor and sworn to before me a Notary Public for Douglas county in the State of Nebraska this 6th day of December 1867

L. C. Alverson
Notary Public

Surveyors Office at
Plattsmouth January 7th 1868

The foregoing Field Notes of the Sub-division of Township No 6. North of the Base Line of Range No 16. West of the 6th Principal Meridian in the State of Nebraska, executed by William Hardin, under his contract of the 12th day of July 1867. in the month of November 1867. having been critically examined, the necessary corrections and Explanations made, the said Field Notes and the Survey they describe are hereby approved.

P. W. Fitch
Surveyor General

Field Notes
of the Subdivision lines of
Township Seven North of the Base
line of Range Sixteen west of the
6th Principal Meridian in the
Teritory of Nebraska, by Charles,
W. Pierce Deputy Surveyor in
Conformity to his contract No
275 bearing date September 24 AD 1860

Commenced August 16th 1859
Completed August 20th 1859

Exma E E M

Platted E E M

Copied C.B.R. Compl
Comp. C.B.R. [illegible]

Names and duties of Assistants

John Brandon	Chainman
Robert G Campbell	Chainman
Henry L Harvey	Chainman
Josiah A Burton	Chainman
William H Oglesby	Axe man
Henry Herrick	Axe man
Brayton C Hare	Flag man
Ephraim Willis	Flag man
John E McMullan	Compass man
Charles N. Pierce	

Township 7 N. Range 16 W. 6th P.M.

6	33	5	24	4	18	3	12	2	7	1
33		32		24		18		12		6
7	32	8	23	9	17	10	11	11	6	12
31		30		22		17		11		6
18	30	17	22	16	16	15	10	14	5	13
29		29		21		15		10		4
19	28	20	21	21	15	22	9	23	4	24
28		27		20		14		9		3
30	27	29	20	28	14	27	8	26	2	25
26		25		19		13		8		2
31	25	32	19	33	13	34	7	35	1	36

Field Notes of the Subdivision lines in Township 7 N. R 16 W. of the 6th Principal Meridian

To determine the proper adjustment of my compass for subdividing this Township, I commence at the corner to Townships 6 and 7 North, R 15 and 16 W, and run

North on a blank line along the East Boundary of Section 36

Variation 14° 20' East

40.02 To a point 6 links west of the quarter Sec. corner

80.03 To a point 12 links west of the corner to Secs. 25 and 36

To retrace this line or run parallel thereto, my compass must be adjusted to a Variation of 14° 15' East.

Subdivision Commenced August 16th 1859.

From the corner to Sections 1. 2. 35 and 36 on the South Boundary of the Township I run North between Sections 35 and 36

Variation 14° 15' East

40.00 Set a post in a mound and drove a charred stake as per instructions for a quarter Sec. corner

80.00 Set a post in a mound and drove a charred stake as per instructions for a corner to Sections

25. 26. 35 and 36
Land; rolling prairie; Soil 2d rate

East on a random line between Secs. 25 and 36
Variation 14° 00' East

40.00 Set a post for temporary quarter Sec. corner
80.06 Intersected the East Boundary of the Township 24 links South of the Post in a mound corner to Sections 25 and 36, from which corner I run West on a true line between Secs. 25 and 36
Variation 14° 10' East
40.03 Set a post in a mound and drove a charred stake as per instructions for a quarter Sec. corner
80.06 The corner to Secs. 25. 26. 35 and 36
Land rolling prairie; Soil 2d rate

North between Sections 25 and 26
Variation 14° 00' East

19.50 Drain, Course NE
34.80 Drain, Course East

40.00 Set a post in a mound and drove a charred stake as per instructions for a quarter Sec. corner
55.00 Drain, Course SE
80.00 Set a post in a mound and drove a charred stake as per instructions for a corner to Sections 23. 24. 25 and 26
Land rolling prairie; Soil 2d rate

East on a random line between Secs. 24 and 25
Variation 14° 15' East

40.00 Set a post for temporary quarter Section corner
79.50 Intersected the East Boundary of the Township 72 links South of the Post in a mound corner to Secs. 24 and 25 from which corner I run West on a true line between Secs. 24 and 25
Variation 14° 46' East
39.75 Set a post in a mound and drove a charred stake as per instructions for a quarter Sec. corner
79.50 The corner to Secs. 23. 24. 25 and 26
Land rolling prairie; Soil 2d rate

Township 7 N. Range 16 W. 6th Principal Meridian

North between Sections 23 and 24

Variation 14° 15' East

40.00 Set a post in a mound and drove a charred stake as per instructions for a quarter Section corner

80.00 Set a post in a mound and drove a charred stake as per instructions for a corner to Secs. 13. 14. 23 and 24

Land rolling prairie; Soil 3d rate

East on a random line between Secs. 13 and 24

Variation 14° 24' East

40.00 Set a post for temporary quarter Sec. corner

79.54 Intersected the East Boundary of the Township at the Post in a mound corner to Secs. 13 and 24 from which corner I run

West on a true line between Secs. 13 and 24

Variation 14° 24' East

39.77 Set a post in a mound and drove a charred stake as per instructions for a quarter Sec. corner

79.54 The corner to Sections 13. 14. 23 and 24

Land rolling prairie; Soil 3d rate

Township 7 N. Range 16 W. 6th Principal Meridian

North between Sections 13 and 14

Variation 14° 24' East

40.00 Set a post in a mound and drove a charred stake as per instructions for a quarter Sec. corner

80.00 Set a post in a mound and drove a charred stake as per instructions for a corner to Secs. 11. 12. 13 and 14

Land rolling prairie; Soil 3d rate

East on a random line between Secs. 12 and 13

Variation 14° 18' East

40.00 Set a post for temporary quarter Sec. corner

79.88 Intersected the East Boundary of the Township 8 links South of the Post in a mound corner to Secs. 12 and 13 from which corner I run

West on a true line between Secs. 12 and 13

Variation 14° 21' East

39.94 Set a post in a mound and drove a charred stake as per instructions for a quarter Sec. corner

79.88 The corner to Sections 11. 12. 13 and 14

Land rolling prairie; Soil 3d rate

Township 7 N. Range 16 W. 6th Principal Meridian

North between Sections 11 and 12
Variation 14° 18' East

40.00 Set a post in a mound and drove a charred stake as per instructions for a quarter Section corner

80.00 Set a post in a mound and drove a charred stake as per instructions for a corner to Secs. 1. 2. 11 and 12
Land hilly prairie; Soil Sandy 3d rate

East on a random line between Secs. 1 and 12
Variation 14° 18' East

40.00 Set a post for temporary quarter Sec. corner

79.66 Intersected the East Boundary of the Township 34 links South of the Post in a mound corner to Secs. 1 and 12 from which corner I run West on a true line between Secs. 1 and 12
Variation 14° 33' East

39.83 Set a post in a mound and drove a charred stake as per instructions for a quarter Sec. corner

79.66 The corner to Secs. 1. 2. 11 and 12
Land rolling prairie; Soil 3d rate

Township 7 N. Range 16 W. 6th Principal Meridian

North on a random line between Secs. 1 and 2
Variation 14° 18' East

40.00 Set a post for temporary quarter Sec. corner

80.27 Intersected the North Boundary of the Township 14 links East of the Post in a mound corner to Sections 1 and 2 from which corner I run South on a true line between Secs. 1 and 2
Variation 14° 24' East

40.27 Set a post in a mound and drove a charred stake as per instructions for a quarter Sec. corner

80.27 The corner to Sections 1. 2. 11 and 12
Land hilly prairie; Soil Sandy 3d rate
August 16th 1859

North between Sections 34 and 35
Variation 14° 15' East

40.00 Set a post in a mound and drove a charred stake as per instructions for a quarter Sec. corner

67.00 Drain, Course N E

80.00 Set a post in a mound and drove a charred stake as per instructions for a corner to Secs. 26. 27. 34 and 35
Land gently rolling prairie; Soil 2d rate

East on a random line between Secs. 26 and 35
Variation 14° 12' East

37.00 Drain, Course N E

40.00 Set a post for temporary quarter Sec. corner

79.92 Intersected N. and S. line 10 links North of the corner to Secs. 25. 26. 35 and 36 from which corner I run West on a true line between Secs. 26 and 35
Variation 14° 08' East

39.96 Set a post in a mound and drove a charred stake as per instructions for a quarter Sec. corner

79.92 The corner to Sections 26. 27. 34 and 35
Land gently rolling prairie; Soil 2d rate

North between Sections 26 and 27
Variation 14° 12' East

40.00 Set a post in a mound and drove a charred stake as per instructions for a quarter Sec. corner

80.00 Set a post in a mound and drove a charred stake as per instructions for a corner to Secs. 22. 23. 26 and 27
Land rolling prairie; Soil 2d rate

East on a random line between Secs. 23 and 26
Variation 14° 15' East

40.00 Set a post for temporary quarter Section corner

80.00 Intersected N. and S. line at the corner to Secs. 23. 24. 25 and 26 from which corner I run West on a true line between Secs. 23 and 26
Variation 14° 15' East

40.00 Set a post in a Mound and drove a charred stake, as per instructions for a quarter Section corner

80.00 The corner to Sections 22. 23. 26 and 27
Land rolling prairie; Soil 2d rate

North between Sections 22 and 23
Variation 14° 15' East

40.00 Set a post in a mound and drove a charred stake as per instructions for a quarter Sec. corner

80.00 Set a post in a mound and drove a charred stake as per instructions for a corner to Secs. 14. 15. 22 and 23
Land rolling prairie; Soil 2d rate

Township 7 N. Range 16 W. 6th Principal Meridian

East on a random line between Secs. 14 and 23

Variation 14° 09' East

40.00 Set a post for temporary quarter Section corner

79.88 Intersected N. and S. line 11 links North of the corner to Secs. 13. 14. 23 and 24 from which corner I run

West on a true line between Secs. 14 and 23

Variation 14° 04' East

39.94 Set a post in a mound and drove a charred stake as per instructions for a quarter Sec. corner

79.88 The corner to Sections 14. 15. 22 and 23

Land rolling prairie; Soil 2d. rate

North between Sections 14 and 15

Variation 14° 09' East

40.00 Set a post in a mound and drove a charred stake as per instructions for a quarter Sec. corner

80.00 Set a post in a mound and drove a charred stake as per instructions for a corner to Secs. 10. 11. 14 and 15

Land rolling prairie; Soil 2d. rate

Township 7 N. Range 16 W. 6th Principal Meridian

East on a random line between Secs. 11 and 14

Variation 14° 18' East

40.00 Set a post for temporary quarter Sec. corner

79.14 Intersected N. and S. line 6 links North of the corner to Secs. 11. 12. 13 and 14 from which corner I run

West on a true line between Secs. 11 and 14

Variation 14° 15' East

39.57 Set a post in a mound and drove a charred stake as per instructions for a quarter Sec. corner

79.14 The corner to Sections 10. 11. 14 and 15

Land rolling prairie; Soil poor 2d. rate

North between Sections 10 and 11

Variation 14° 18' East

40.00 Set a post in a mound and drove a charred stake as per instructions for a quarter Sec. corner

80.00 Set a post in a mound and drove a charred stake as per instructions for a corner to Secs. 2. 3. 10 and 11

Land rolling prairie; Soil 2d. rate

Township 7 N. Range 16 W. 6th Principal Meridian

East on a random line between Secs. 2 and 11
Variation 15° 09' East

40.00 Set a post for temporary quarter section corner

79.12 Intersected the N. and S line 70 links North of the corner to Secs. 1. 2. 11 and 12 from which corner I run

West on a true line between Secs. 2 and 11
Variation 14° 39' East

39.56 Set a post in a mound and drove a charred stake as per instructions for a quarter Sec. corner

79.12 The corner to Sections 2. 3. 10 and 11

Land hilly prairie; Soil sandy 3d rate

North on a random line between Secs. 2 and 3
Variation 15° 09' East

40.00 Set a post for temporary quarter Sec. corner

80.50 Intersected the North Boundary of the Township 37 links East of the Post in a Mound corner to Secs. 2 and 3 from which corner I run

Township 7 N. Range 16 W. 6th Principal Meridian

South on a true line between Secs. 2 and 3
Variation 15° 25' East

40.50 Set a post in a mound and drove a charred stake as per instructions for a quarter section corner

80.50 The corner to Sections 2. 3. 10 and 11

Land hilly prairie; Soil sandy and unfit for cultivation

August 17th. 1859

North between Sections 33 and 34
Variation 14° 39' East

40.00 Set a post in a mound and drove a charred stake as per instructions for a quarter Sec. corner

80.00 Set a post in a mound and drove a charred stake as per instructions for a corner to Secs. 27. 28. 33 and 34

Land level prairie; Soil 2d rate

East on a random line between Secs. 27 and 34
Variation 14° 36' East

40.00 Set a post for temporary quarter Sec. corner

79.88 Intersected N. and S. line 30 links North of the

corner to Sections 26. 27. 34 and 35 from which corner I run

West on a true line between Secs. 27 and 34

Variation 14° 23' East

39.94 Set a post in a mound and drove a charred stake as per instructions for a quarter Sec. corner

79.88 The corner to Sections 27. 28. 33 and 34

Land level prairie, Soil 2d rate

North between Sections 27 and 28.

Variation 14° 36' East

40.00 Set a post in a mound and drove a charred stake as per instructions for a quarter Sec. corner

80.00 Set a post in a mound and drove a charred stake as per instructions for a corner to Secs. 21. 22. 27 and 28

Land level prairie; Soil 2d rate

East on a random line between Secs. 22 and 27

Variation 14° 39' East

40.00 Set a post for temporary quarter Section corner

80.04 Intersected N. and S. line 15 links North of the corner to Secs. 22. 23. 26 and 27 from which corner I run

West on a true line between Secs. 22 and 27

Variation 14° 33' East

40.02 Set a post in a mound and drove a charred stake as per instructions for a quarter Sec. corner

80.04 The corner to Sections 21. 22. 27 and 28

Land level prairie; Soil 2d rate

North between Sections 21 and 22

Variation 14° 39' East

40.00 Set a post in a mound and drove a charred stake as per instructions for a quarter Sec. corner

80.00 Set a post in a mound and drove a charred stake as per instructions for a corner to Secs. 15. 16. 21 and 22

Land rolling prairie; Soil 2d rate

East on a random line between Secs. 15 and 22

Variation 14° 45' East

40.00 Set a post for temporary quarter Sec. corner

80.26 Intersected N. and S. line 55 links North of the corner to Secs. 14. 15. 22 and 23 from which corner I run

West on a true line between Secs. 15 and 22

Variation 14° 21' East

40.13 Set a post in a mound and drove a charred stake as per instructions for a quarter Sec. corner

80.26 The corner to Sections 15. 16. 21 and 22

Land rolling prairie; Soil 2d. rate

North between Sections 15 and 16

Variation 14° 45' East

40.00 Set a post in a mound and drove a charred stake as per instructions for a quarter Sec. corner

80.00 Set a post in a mound and drove a charred stake as per instructions for a corner to Sections 9. 10. 15 and 16

Land rolling prairie; Soil 3d. rate

East on a random line between Secs. 10 and 15

Variation 14° 48' East

40.00 Set a post for temporary quarter Section corner

80.48 Intersected N. and S. line 28 links North of the corner to Sections 10. 11. 14 and 15 from which corner I run

West on a true line between Secs. 10 and 15

Variation 14° 36' East

40.24 Set a post in a mound and drove a charred stake as per instructions for a quarter Sec. corner

80.48 The corner to Sections 9. 10. 15 and 16

Land rolling prairie; Soil 3d. rate

North between Sections 9 and 10

Variation 14° 48' East

40.00 Set a post in a mound and drove a charred stake as per instructions for a quarter Section corner

80.00 Set a post in a mound and drove a charred stake as per instructions for a corner to Secs. 3. 4. 9 and 10

Land rolling prairie; Soil 3d. rate

Township 7 N. Range 16 W. 6th Principal Meridian

East on a random line between Secs. 3 and 10

Variation 14° 58' East

40.00 Set a post ~~in a Mound and drove a charred stake as per instructions for~~ temporary a quarter Sec. corner

80.48 Intersected N. and S. line 6 links North of the corner to Sections 2. 3. 10 and 11 from which corner I run

West on a true line between Secs. 3 and 10

Variation 14° 55' East

40.24 Set a post in a Mound and drove a charred stake as per instructions for a quarter Sec. corner

80.48 The corner to Sections 3. 4. 9 and 10

Land rolling prairie; Soil 3d. rate

North on a random line between Secs. 3 and 4

Variation 14° 58' East

40.00 Set a post for temporary quarter Section corner

80.25 Intersected the North Boundary of the Township 78 links East of the Post in a Mound corner to Secs. 3 and 4 from which corner I run

Township 7 N. Range 16 W. 6th Principal Meridian

South on a true line between Secs. 3 and 4

Variation 15° 31' East

40.25 Set a post in a Mound and drove a charred stake as per instructions for a quarter Sec. corner

80.25 The corner to Sections 3. 4. 9 and 10

Land rolling prairie; Soil 3d. rate

August 18th. 1859.

North between Sections 32 and 33

Variation 14° 39' East

40.00 Set a post in a Mound and drove a charred stake as per instructions for a quarter Sec. corner

80.00 Set a post in a Mound and drove a charred stake as per instructions for a corner to Secs. 28. 29. 32 and 33

Land level prairie; Soil 3d. rate

East on a random line between Secs. 28 and 33

Variation 14° 36' East

40.00 Set a post for temporary quarter Section corner

80.06 Intersected N. and S. line 23 links North of the corner to Sections 27. 28. 33 and 34 from which

corner I run

West on a true line between Secs. 28 and 33

Variation 14° 26' East

40.03 Set a post in a mound and drove a charred stake as per instructions for a quarter Sec. corner

80.06 The corner to Sections 28. 29. 32 and 33

Land level prairie; Soil 2d. rate

North between Sections 28 and 29

Variation 14° 36' East

40.00 Set a post in a mound and drove a charred stake as per instructions for a quarter Sec. corner

80.00 Set a post in a mound and drove a charred stake as per instructions for a corner to Secs. 20. 21. 28 and 29

Land gently rolling prairie; Soil 2d. rate

East on a random line between Secs. 21 and 28

Variation 15° 00' East

40.00 Set a post for temporary quarter Sec. corner

80.20 Intersected N. and S. line 70 links North of the

corner to Sections 21. 22. 27 and 28 from which corner I run

West on a true line between Secs. 21 and 28

Variation 14° 30' East

40.10 Set a post in a mound and drove a charred stake as per instructions for a quarter Section corner

80.20 The corner to Sections 20. 21. 28 and 29

Land rolling prairie; Soil 2d. rate

North between Sections 20 and 21

Variation 15° 00' East

40.00 Set a post in a mound and drove a charred stake as per instructions for a quarter Sec. corner

80.00 Set a post in a mound and drove a charred stake as per instructions for a corner to Secs. 16. 17. 20 and 21

Land rolling prairie; Soil 2d. rate

East on a random line between Secs. 16 and 21

Variation 15° 00' East

40.00 Set a post for temporary quarter Sec. corner

Township 7 N. Range 16 W. 6th Principal Meridian

80.48 Intersected N. and S. line 50 links North of the corner to Sections 15. 16. 21 and 22 from which corner I run

West on a true line between Secs. 16 and 21

Variation 14° 39' East

40.24 Set a post in a mound and drove a charred stake as per instructions for a quarter Section corner.

80.48 The corner to Sections 16. 17. 20 and 21

Land rolling prairie; Soil 2d. rate

North, between Sections 16 and 17

Variation 15° 00' East

40.00 Set a post in a mound and and drove a charred stake as per instructions for a quarter Sec. corner

80.00 Set a post in a mound and drove a charred stake as per instructions for a corner to Secs. 8. 9. 16 and 17

Land rolling prairie; Soil 2d. rate

East on a random line between Secs. 9 and 16

Variation 15° 00' East

Township 7 N. Range 16 W. 6th Principal Meridian

40.00 Set a post for temporary quarter Sec. corner

80.64 Intersected N. and S. line 37 links North of the corner to Secs. 9. 10. 15 and 16 from which corner I run

West on a true line between Secs. 9 and 16

Variation 14° 44' East

40.32 Set a post in a mound and drove a charred stake as per instructions for a quarter Sec. corner

80.64 The corner to Sections 8. 9. 16 and 17

Land rolling prairie; Soil 2d. rate

North between Sections 8 and 9

Variation 15° 00' East

40.00 Set a post in a mound and drove a charred stake as per instructions for a quarter Sec. corner

80.00 Set a post in a mound and drove a charred stake as per instructions for a corner to Secs. 4. 5. 8 and 9

Land hilly prairie; Soil 2d. rate

Township 7 N. Range 16 W. 6th Principal Meridian

East on a random line between Secs. 4 and 9
Variation 14° 58' East

40.00 Set a post for temporary quarter Sec. corner

80.68 Intersected N. and S. line 22 links North of the corner to Secs. 3. 4. 9 and 10 from which corner I run

West on a true line between Secs. 4 and 9
Variation 14° 49' East

40.34 Set a post in a mound and drove a charred stake as per instructions for a quarter Sec. corner

80.68 The corner to Sections 4. 5. 8 and 9

Land rolling prairie; Soil 2d rate

North, on a random line between Sections 4 and 5
Variation 14° 58' East

40.00 Set a post for temporary quarter Sec. corner

80.50 Intersected the North Boundary of the Township 17 links West of the Post in a Mound corner to Secs. 4 and 5 from which corner I run

Township 7 N. Range 16 W. 6th Principal Meridian

South on a true line between Secs. 4 and 5
Variation 14° 51' East

40.50 Set a post in a mound and drove a charred stake as per instructions for a quarter Section corner

80.50 The corner to Sections 4. 5. 8 and 9

Land rolling prairie: Soil 2d rate

August 19th 1859

North between Sections ~~30~~ 31 and ~~31~~ 32
Variation 14° 33' East

40.00 Set a post in a Mound and drove a charred stake as per instructions for a quarter Sec. corner

80.00 Set a post in a mound and drove a charred stake as per instructions for a corner to Secs. 29. 30. 31 and 32

Land level prairie; Soil 3d rate

East on a random line between Secs. 29 and 32
Variation 14° 33' East

40.00 Set a post for temporary quarter Sec. corner

80.12 Intersected N. and S. line 27 links North of the corner to Sections 28. 29. 32 and 33

Township 7 N. Range 16 W. 6th Principal Meridian

From which corner I run
West on a true line between Secs. 29 and 32
Variation 14° 21' East
40.06 Set a post in a mound and drove a charred stake as per instructions for a quarter Sec. corner
80.12 The corner to Secs. 29. 30. 31 and 32
Land level prairie; Soil 2d. rate

West on a random line between Secs. 30 and 31
Variation 14° 33' East
40.00 Set a post for temporary quarter Sec. corner
77.97 Intersected the West Boundary of the Township 20 links South of the Post in a Mound corner to to Secs. 30 and 31 from which corner I run
East on a true line between Secs. 30 and 31
Variation 14° 24' East
37.97 Set a post in a mound and drove a charred stake as per instructions for a quarter Sec. corner
77.97 The corner to Secs. 29. 30. 31 and 32
Land level prairie; Soil 2d. rate

Township 7 N. Range 16 W. 6th Principal Meridian

North between Sections 29 and 30
Variation 14° 33' East
40.00 Set a post in a mound and drove a charred stake as per instructions for a quarter Sec. corner
80.00 Set a post in a mound and drove a charred stake as per instructions for a corner to Secs. 19. 20. 29 and 30
Land level prairie; Soil 2d. rate

East on a random line between Secs. 20 and 29
Variation 14° 42' East
40.00 Set a post for temporary quarter Sec. corner
80.22 Intersected N and S. line 33 links North of the corner to Secs. 20. 21. 28 and 29 from which corner I run
West on a true line between Secs. 20 and 29
Variation 14° 28' East
40.11 Set a post in a mound and drove a charred stake as per instructions for a quarter Sec. corner
80.22 The corner to Sections 19. 20. 29 and 30
Land rolling prairie; Soil 2d. rate

West on a random line between Secs. 19 and 30
Variation 14° 42' East

40.00 Set a post for temporary quarter Sec. corner

78.00 Intersected the West Boundary of the Township 90 links South of the Post in a mound corner to Secs. 19 and 30 from which corner I run East on a true line between Secs. 19 and 30
Variation 14° 03' East

38.00 Set a post in a mound and drove a charred stake as per instructions for a quarter Sec. corner

78.00 The corner to Sections 19. 20. 29 and 30
Land rolling prairie; Soil 3d rate

North between Sections 19 and 20
Variation 14° 42' East

40.00 Set a post in a mound and drove a charred stake as per instructions for a quarter Sec. corner

80.00 Set a post in a mound and drove a charred stake as per instructions for a corner to Secs. 17. 18. 19 and 20
Land rolling prairie; Soil 3d rate

East on a random line between Secs. 17 and 20
Variation 14° 40' East

40.00 Set a post for temporary quarter Sec. corner

80.24 Intersected N. and S. line at the corner to Secs. 16. 17. 20 and 21. from which corner I run West on a true line between Secs. 17 and 20
Variation 14° 40' East

40.12 Set a post in a mound and drove a charred stake as per instructions for a quarter Sec. corner

80.24 The corner to Sections 17. 18. 19 and 20
Land; rolling prairie; Soil 3d rate

West on a random line between Secs. 18 and 19
Variation 14° 40' East

40.00 Set a post for temporary quarter Sec. corner

77.61 Intersected the West Boundary of the Town=ship 95 links South of the Post in a mound corner to Secs. 18 and 19 from which corner I run East on a true line between Secs. 18 and 19
Variation 13° 59' East

~~North between Sections 15 and 18~~

~~Variation 14°40' East~~

~~40.00 Set a post in a Mound and drove a charred stake as per instructions for a quarter Sec. corner~~

~~80.00 Set a post in a Mound and drove a charred~~

37.61 Set a post in a Mound and drove a charred stake as per instructions for a quarter Sec. corner

77.61 The corner to Sections 17. 18. 19 and 20

Land rolling prairie; Soil 3d rate

North between Sections 17 and 18

Variation 14° 40' East

40.00 Set a post in a Mound and drove a charred stake as per instructions for a quarter Section corner

80.00 Set a post in a Mound and drove a charred stake as per instructions for a corner to Secs. 7. 8. 17 and 18

Land gently rolling prairie; Soil 2d rate

East on a random line between Secs. 8 and 17

Variation 14° 35' East

40.00 Set a post for a temporary quarter Sec. corner

80.14 Intersected N. and S. line at the corner to Secs. 8. 9. 16 and 17 from which corner I run West on a true line between Secs. 8 and 17

Variation 14° 35' East

40.07 Set a post in a Mound and drove a charred stake as per instructions for a quarter Sec. corner

80.14 The corner to Sections 7. 8. 17 and 18

Land rolling prairie; Soil 3d rate

West on a random line between Secs. 7 and 18

Variation 14° 35' East

40.00 Set a post for temporary quarter Sec. corner

77.20 Intersected the West Boundary of the Township 2 links South of the Post in a Mound corner to Secs. 7 and 18 from which corner I run East on a true line between Secs. 7 and 18

Variation 14° 34' East

37.20 Set a post in a Mound and drove a charred stake as per instructions for a quarter Sec. corner

77.20 The corner to Sections 7. 8. 17 and 18
Land rolling prairie; Soil 3d rate

North between Sections 7 and 8
Variation 14° 35' East

40.00 Set a post in a mound and drove a charred stake as per instructions for a quarter Sec. corner

80.00 Set a post in a mound and drove a charred stake as per instructions for a corner to Secs. 5.6.7 and 8
Land rolling prairie; Soil 3d rate

East on a random line between Secs. 5 and 8
Variation 14° 58' East

40.00 Set a post for temporary quarter Sec. corner

80.00 Intersected N. and S. line 24 links North of the corner to Sections 4.5.8 and 9 from which corner I run

West on a true line between Secs. 5 and 8
Variation 14° 48' East

40.00 Set a post in a mound and drove a charred stake

as per instructions for a quarter Section corner

80.00 The corner to Sections 5. 6. 7 and 8
Land rolling prairie; Soil 3d rate

West on a random line between Secs. 6 and 7
Variation 14° 58' East

40.00 Set a post for temporary quarter Sec. corner

77.25 Intersected the West Boundary of the Township 53 links South of the Post in a mound corner to Sections 6 and 7 from which corner I run East on a true line between Secs. 6 and 7
Variation 14° 35' East

37.25 Set a post in a Mound and drove a charred stake as per instructions for a quarter Sec. corner

77.25 The corner to Sections 5. 6. 7 and 8
Land rolling prairie; Soil 3d rate

North, on a random line between Sections 5 and 6
Variation 14° 58' East

40.00 Set a post for temporary quarter Sec. corner

80.28 Intersected the North Boundary of the Township 5 links East of the Post in a Mound corner to Sections 5 and 6 from which corner I run South on a true line between Secs. 5 and 6

Variation 15° 00' East

40.28 Set a post in a mound and drove a charred stake as per instructions for a quarter Sec. corner

80.28 The corner to Sections 5. 6. 7 and 8

Land rolling prairie; Soil 3d rate

August 20th 1859

General Description

This Township consists of level or gently rolling upland prairie with a soil averaging from 2d to 3d rate. It is without timber or water and consequently will not admit of settlement.

List of Names

A list of the names of the individuals employed to assist in running, measuring and marking the lines and corners described in the foregoing field-notes of Township No 7 North of the Base Line, of Range No 16 West of the 6th Principal Meridian, showing the respective capacities in which they acted:

John Brannan	Chainman
Robert G Campbell	Chainman
Henry L Harvey	Chainman
Josiah A Burton	Chainman
William H Oglesby	Axeman
Henry Herrick	Axeman
Brayton C Hare	Flagman
Ephraim Willis	Flagman
John E Mc Mullan	Compassman
Charles W Pierce	Compassman

D. L. made Comp'd Ag. H. B. R.
South Side Platte River

Field Notes
of the subdivision lines of
that Part of Township Eight
North of the Base line of
Range Sixteen West of the
6th Principal Meridian in
the Teritory of Nebraska South
of Platt River by Charles W.
Pierce Deputy Surveyor in
Conformity to his contract No 275
bearing date September 24th 1860

Commenced August 21st 1859
Completed August 24th 1859

Exmd. E.E.M.
Platted E.E.M.

Copied C.B.R. Comp'd
Comp. Ag. & C.B.R.

Names and duties of Assistants

John Brandon	Chainman
Robert Campbell	Chainman
Henry L Harney	Chainman
Josiah A Burton	Chainman
William H Oglesby	Axeman
Henry Herrick	Axeman
Brayton C Hare	Flagman
Ephram Willis	Flagman
John E McMullen	Compassman

Township 8 N Range 16 W 6th P.M.



Meanders on pages 20, 21 & 22

Field=Notes of the Subdivision lines and Meanders of Platte River in Township 8 N. R 16 W. 6th Principal Meridian

To determine the proper adjustment of my compass for subdividing this Township, I commence at the corner to Townships 7 and 8 N. R 15 and 16 W, and run North on a blank line along the East Boundary of Section 36

Variation 14° 30′ East

40.00 To a point 7 links East of the quarter Sec. corner

80.00 To a point 14 links East of the corner to Secs. 25 and 36

To retrace this line or run parallel thereto my com=
=pass must be adjusted to a Variation of 14° 36′ East

Subdivision commenced August 21st 1859

From the corner to Sections 1. 2. 35 and 36 on the South Boundary of the Township I run North between Sections 35 and 36

Variation 14° 36′ East

40.00 Set a post in a mound and drove a charred stake as per instructions for a quarter Sec. corner

80.00 Set a post in a Mound and drove a charred stake as per instructions for a corner to Secs. 25.26,35 and 36

Land hilly prairie; Soil sandy – too poor for cultivation.

Township 8 N. Range 16 W. 6th Principal Meridian

East on a random line between Secs. 25 and 36
Variation 14°45' East

40.00 Set a post for temporary quarter Sec. corner

79.28 Intersected the East Boundary of the Township 21 links North of the corner to Secs. 25 and 36 from which corner I run

West on a true line between Secs. 25 and 36
Variation 14°36' East

39.64 Set a post in a mound and drove a charred stake as per instructions for a quarter Sec. corner

79.28 The corner to Sections 25. 26. 35 and 36
Land level prairie; Soil 3d rate

North, between Sections 25 and 26
Variation 14°45' East

40.00 Set a post in a mound and drove a charred stake as per instructions for a quarter Sec. corner

80.00 Set a post in a mound and drove a charred stake as per instructions for a corner to Secs. 23.24.25 and 26
Land. level prairie; Soil 3d rate

Township 8 N. Range 16 W. 6th Principal Meridian

East on a random line between Secs. 24 and 25
Variation 15°12' East

40.00 Set a post for temporary quarter Sec. corner

79.26 Intersected the East Boundary of the Town= =ship 22 links North of the Post in a mound corner to Secs. 24 and 25 from which corner I run

West on a true line between Secs. 24 and 25
Variation 15°03' East

39.63 Set a post in a mound and drove a charred stake as per instructions for a quarter Sec. corner

79.26 The corner to Sections 23. 24. 25 and 26
Land level prairie; Soil 2d rate

North between Sections 23 and 24
Variation 15°12' East

10.00 military Road bearing E. and W.

40.00 Set a post in a mound and drove a charred stake as per instructions for a quarter Sec. corner

60.00 A Slough 400 links wide, bears E. and W.

67.30 Intersected the Right bank of Platte River and set a post in a mound and drove

a charred stake as per instructions for a corner to fractional Secs. 23 and 24

Land level prairie; Soil 2d. rate

North, between Sections 34 and 35

Variation 14° 03' East

40.00 Set a post in a mound and drove a charred stake as per instructions for a quarter Sec. corner

80.00 Set a post in a mound and drove a charred stake as per instructions for a corner to Secs. 26.27. 34 and 35

Land hilly, sandy prairie — too poor for cultivation

East on a random line between Secs. 26 and 35

Variation 15° 09' East

40.00 Set a post for temporary quarter Sec. corner

79.50 Intersected N. and S. line 56 links North of the corner to Sections 25. 26. 35 and 36 from which corner I run

West on a true line between Secs. 26 and 35

Variation 14° 45' East

39.75 Set a post in a mound and drove a charred stake as per instructions for a quarter Sec. corner

79.50 The corner to Secs. 26. 27. 34 and 35

Land hilly, sandy prairie — too poor for cultivation

North between Sections 26 and 27

Variation 15° 09' East

12.00 Leave Sand hills and enter level prairie bearing E. and W.

40.00 Set a post in a mound and drove a charred stake as per instructions for a quarter Sec. corner

80.00 Set a post in a mound and drove a charred stake as per instructions for a corner to Secs. 22. 23. 26 and 27

Land prairie; the South 12.00 chains hilly and sandy — too poor for cultivation — the balance level; Soil 3d. rate

East on a random line between Secs. 23 and 26
Variation 14° 48' East

40.00 Set a post for temporary quarter Sec. corner

79.96 Intersected N. and S. line at the corner to Secs. 23. 24. 25 and 26 from which corner I run West on a true line between Secs. 23 and 26
Variation 14° 48' East

39.98 Set a post in a mound and drove a charred stake as per instructions for a quarter Sec. corner

79.96 The corner to Sections 22. 23. 26 and 27
Land level prairie; Soil 2d. rate

North between Sections 22 and 23
Variation 14° 48' East

28.00 Military Road from Fort Kearney to Fort Laramie bearing E. and W.

40.00 Set a post in a mound and drove a charred stake as per instructions for a quarter Sec. corner

76.20 Intersected the Right bank of Platte River and set a post in a mound and drove a

charred stake as per instructions for a corner to fractional Sections 22 and 23
Land level prairie; Soil 2d. rate
August 21st 1859

North between Sections 33 and 34
Variation 14° 36' East

40.00 Set a post in a mound and drove a charred stake as per instructions for a quarter Sec. corner

80.00 Set a post in a mound and drove a charred stake as per instructions for a corner to Secs. ~~28. 29. 34 and 33~~ 27. 28. 33. 34
Land rolling prairie; Soil 3d. rate

East on a random line between Secs. 27 and 34
Variation 14° 36' East

40.00 Set a post for temporary quarter Sec. corner

80.48 Intersected N. and S. line 21 links South of the corner to Secs. 26. 27. 34 and 35 from which corner I run

West on a true line between Secs. 27 and 34
Variation 14° 45' East

40.24 Set a post in a mound and drove a charred stake as per instructions for a quarter Sec. corner

80.48 The corner to Sections 27. 28. 33 and 34
Land hilly, sandy prairie, too poor for cultivation

North, between Sections 27 and 28
Variation 14° 36' East

40.00 Set a post in a mound and drove a charred stake as per instructions for a quarter Sec. corner

80.00 Set a post in a mound and drove a charred stake as per instructions for a corner to Secs. 21. 22. 27 and 28
Land level prairie; Soil 2d. rate

East on a random line between Secs. 22 and 27
Variation 14° 36' East

40.00 Set a post for temporary quarter Sec. corner

80.00 Intersected N. and S. line 36 links South of the

corner to Secs. 22. 23. 26 and 27 from which corner I run
West on a true line between Secs. 22 and 27
Variation 14° 51' East

40.00 Set a post in a mound and drove a charred stake as per instructions for a quarter Sec. corner

80.00 The corner to Sections 21. 22. 27 and 28
Land level prairie; Soil 2d. rate

North, between Sections 21 and 22
Variation 14° 36' East

40.00 Set a post in a mound and drove a charred stake as per instructions for a quarter Sec. corner

45.00 Military Road, bearing N 10° W and S 10° E

77.00 Intersected the Right bank of Platte River and set a post in a mound and drove a charred stake as per instructions for a corner to fractional Sections 21 and 22
Land level prairie; Soil 2d. rate

Township 8 N. Range 16 W. 6th Principal Meridian

North between Sections 32 and 33
Variation 14° 18' East

40.00 Set a post in a mound and drove a charred stake as per instructions for a quarter section corner

80.00 Set a post in a mound and drove a charred stake as per instructions for a corner to Secs. 28. 29. 32 and 33

Land prairie; hilly and sandy – too poor for cultivation

East on a random line between Secs. 28 and 33
Variation 14° 18' East

40.00 Set a post for temporary quarter Sec. corner

80.32 Intersected N. and S. line 13 links South of the corner to Secs. 27. 28. 33 and 34 from which corner I run

West on a true line between Secs. 28 and 33
Variation 14° 24' East

40.16 Set a post in a mound and drove a charred stake as per instructions for a quarter Sec. corner

80.32 The corner to Sections 28. 29. 32 and 33
Land level prairie; Soil 3d. rate

Township 8 N. Range 16 W. 6th Principal Meridian

North between Sections 28 and 29
Variation 14° 18' East

14.00 Leave sand hills and enter level prairie bearing E. and W.

40.00 Set a post in a mound and drove a charred stake as per instructions for a quarter Sec. corner

80.00 Set a post in a mound and drove a charred stake as per instructions for a corner to Secs. 20. 21. 28 and 29

Land :- South 14.00 chains hilly – the remainder level prairie; Soil sandy 3d rate

---

East on a random line between Secs. 21 and 28
Variation 14° 54' East

40.00 Set a post for temporary quarter Sec. corner

80.12 Intersected N. and S. line at the corner to Secs. 21. 22. 27 and 28 from which corner I run

West on a true line between Secs. 21 and 28
Variation 14° 54' East

40.06 Set a post in a mound and drove a charred

Township 8 N. Range 16 W. 6th Principal Meridian

stake as per instructions for a quarter Sec. corner

80.12 The corner to Sections 20. 21. 28 and 29

Land level prairie; Soil 2d rate

North, between Secs 20 and 21

Variation 14° 54' East

40.00 Set a post in a mound and drove a charred stake as per instructions for a quarter Sec. corner

68.00 Military Road from Fort Kearney to Fort Laramie bearing E. and W.

80.00 Set a post in a mound and drove a charred stake as per instructions for a corner to Secs 16. 17. 20 and 21

Land level prairie; Soil 2d rate

The line between Secs 16 and 21 will strike the river in less than 80.00 chains, I therefore run it

E East on a true line between Secs 16 and 21

Variation 14° 54' East

Township 8 N. Range 16 W. 6th Principal Meridian

40.00 Set a post in a mound and drove a charred stake as per instructions for a quarter Sec. corner

50.20 Intersected the Right bank of Platte River and set a post in a mound and drove a charred stake as per instructions for a corner to fractional Sections 16 and 21

Land level prairie; Soil 3d rate

North, between Sections 16 and 17

Variation 14° 54' East

6.82 Intersected the Right bank of Platte River and set a post in a mound and drove a charred stake as per instructions for a corner to fractional Sections 16 and 17

Land level prairie; Soil 3d rate

August 22d 1859

North, between Sections 31 and 32

Variation 15° 00' East

40.00 Set a post in a mound and drove a charred stake as per instructions for a quarter Sec. corner

80.00 Set a post in a mound and drove a charred stake as per instructions for a corner to Secs. 29. 30. 31 and 32
Land hilly, sandy prairie – too poor for cultivation

East on a random line between Secs. 29 and 32
Variation 15°00' East

40.00 Set a post for temporary quarter Sec. corner

80.34 Intersected N. and S. line 86 links North of the corner to Secs. 28. 29. 32 and 33 from which corner I run
West on a true line between Secs. 29 and 32
Variation 14°23' East

40.17 Set a post in a mound and drove a charred stake as per instructions for a quarter Sec. corner

80.34 The corner to Secs. 29. 30. 31 and 32
Land hilly, sandy prairie – To poor for cultivation

West on a random line between Secs. 30 and 31
Variation 15°00' East

40.00 Set a post for temporary quarter Sec. corner

76.94 Intersected the West Boundary of the Township 52 links South of the Post in a Mound corner to Sections 30 and 31 from which corner I run East on a true line between Secs. 30 and 31
Variation 14°38' East

36.94 Set a post in a mound and drove a charred stake as per instructions for a quarter Sec. corner

76.94 The corner to Sections 29. 30. 31 and 32
Land hilly, sandy prairie; Soil 3d rate

North between Sections 29 and 30
Variation 15°00' East

38.00 Leave Sand hills and enter level prairie, bearing E. and W

40.00 Set a post in a mound and drove a charred stake as per instructions for a quarter Section corner

80.00 Set a post in a mound and drove a charred stake as per instructions for a corner to Secs. 19. 20. 29 and 30
Land prairie; – S. ½ hilly – N. ½ level; Soil 3d rate

Township 8 N. Range 16 W. 6th Principal Meridian

East on a random line between Secs. 20 and 29
Variation 14° 51' East

40.00 Set a post for temporary quarter Sec. corner

80.30 Intersected N. and S. line 58 links North of the corner to Secs. 20. 21. 28 and 29 from which corner I run

West on a true line between Secs. 20 and 29
Variation 14° 26' East

40.15 Set a post in a Mound and drove a charred stake as per instructions for a quarter Sec. corner

80.30 The corner to Sections 19. 20. 29 and 30
Land level prairie; Soil 2d. rate

West on a random line between Secs. 19 and 30
Variation 14° 51' East

40.00 Set a post for temporary quarter Sec. corner

76.83 Intersected the West Boundary of the Township 70 links South of the Post in a Mound corner to Sections 19 and 30 from which corner I run

Township 8 N. Range 16 W. 6th Principal Meridian

East on a true line between Secs. 19 and 30
Variation 14° 21' East

36.83 Set a post in a mound and drove a charred stake as per instructions for a quarter Sec. corner

76.83 The corner to Sections 19. 20. 29 and 30
Land level prairie; Soil 2d. rate

North between Sections 19 and 20
Variation 14° 51' East

40.00 Set a post in a mound and drove a charred stake as per instructions for a quarter Sec. corner

78.00 Military Road from Fort Kearney to Fort Laramie bearing E. and W.

80.00 Set a post in a Mound and drove a charred stake as per instructions for a corner to Secs. 17. 18. 19 and 20
Land level prairie; Soil 2d. rate

East on a random line between Secs. 17 and 20
Variation 14° 51' East

40.00 Set a post for temporary quarter Sec. corner
80.06 Intersected N. and S. line 19 links North of the corner to Sections 16. 17. 20 and 21 from which corner I run
West on a true line between Secs 17 and 20
Variation 14° 43' East
40.03 Set a post in a mound and drove a charred stake as per instructions for a quarter Sec. corner
80.06 The corner to Sections 17. 18. 19 and 20
Land level prairie; Soil 2d rate

West on a random line between Secs 18 and 19
Variation 14° 51' East
40.00 Set a post for a temporary quarter Sec. corner
76.76 Intersected the West Boundary of the Township 70 links South of the Post in a Mound corner to Secs 18 and 19 from which corner I run
East on a true line between Secs 18 and 19
Variation 14° 21' East
36.76 Set a post in a mound and drove a charred

stake as per instructions for a quarter Sec. corner
76.76 The corner to Sections 17. 18. 19 and 20
Land level prairie; Soil 2d rate

North between Sections 17 and 18
Variation 14° 51' East
20.54 Intersected the right bank of Platte River and set a post in a mound and drove a charred stake as per instructions for a corner to fraction=al Sections 17 and 18
Land level prairie; Soil 2d rate
August 23d 1859

Township 8 N. Range 16 W. 6th Principal Meridian

Meanders of the right bank of Platte River through the Township.

Begin at the corner to fractional Sections 13 and 18, in the West Boundary of the Township and on the right and South Bank of the river, and run thence down stream with the meanders of the right bank of said river, in fractional section 18, as follows:

Courses	Distances	Remarks
N89°E	9.80	
N82°E	22.00	
N85½°E	9.00	
N82°E	29.00	
N89°E	8.00	To the corner to fractional Secs. 17 and 18:- thence in section 17-
S71¼°E	12.00	
S84½°E	18.00	
S75¾°E	9.00	
S86½°E	12.00	
S71¾°E	9.00	

Township 8 N. Range 16 W. 6th Principal Meridian

Courses	Distances	Remarks
S82¼°E	18.00	
N82½°E	3.68	To the corner to fractional Secs. 16 and 17; thence in Section 16-
N82½°E	11.00	
S72½°E	13.00	
N86¾°E	6.00	
S71¾°E	13.00	
N86°E	6.00	
S65¼°E	3.00	To the corner to fractional Secs. 16 and 21; thence in section 21-
S66½°E	6.00	
S84°E	12.00	
N88¾°E	12.00	To the corner to fractional Secs. 21 and 22; Thence in Section 22-
S87°E	3.95	
N75½°E	4.00	
N88½°E	9.00	
S81°E	5.00	
S88½°E	23.00	

Township 8 N. Range 16 W. 6th Principal Meridian

Courses	Distances	Remarks
S 85½° E	12.00	
N 88° E	23.00	To the corner to fractional Secs. 22 and 23; thence in Section 23 —
S 73½° E	9.00	
S 81¼° E	12.00	
N 85¾° E	11.00	
S 83° E	13.00	
S 78¾° E	23.00	
N 88° E	10.00	
S 83° E	3.35	To the corner to fractional Secs. 23 and 24; Thence in Section 24 —
S 82½° E	10.00	
S 68° E	2.00	
N 85° E	7.00	
S 87° E	16.00	
N 81¼° E	10.00	
S 86¾° E	8.00	
N 88° E	15.00	
S 85½° E	12.04	To the corner to fractional Sections 19 and 24 in the East Boundary of the Township.

August 24th. 1859

Township 8 N. Range 16 W. 6th Principal Meridian

General Description

This Township is all prairie; — the South part hilly and sandy, and almost destitute of vegetation; the remainder of the Township is level with a soil ranging from 2d. to 3d. rate.

Township 8 N. Range 16 W. 6th Principal Meridian

List of Names.

A list of the names of the individuals employed to assist in running, measuring and marking the lines and corners described in the foregoing field-Notes of Township No 8 North of the base line, of Range No 16 West of the 6th Principal Meridian, showing the respective capacities in which they acted:

John Branan	Chainman
Robert G Campbell	Chainman
Henry L Harvey	Chainman
Josiah A Burton	Chainman
William H Oglesby	Axeman
Henry Herrick	Axeman
Brayton C Hare	Flagman
Ephraim Willis	Flagman
John E Mc Mullan	Compassman
Charles W Pierce	Compassman

North Side Platte River

Field Notes
Of the Survey and
Subdivision of Fractional
Township No 8 North
of base line, Range
16 West of the 6 Principal
Meridian, Nebraska
executed by James
McBride, Deputy
Surveyor.

Survey commenced Oct 14th, 1867.
Survey completed Oct 15th, 1867.

Names of persons employ
to assist in surveying
this Township.
William Kroesen, Chainman
Lewis Wood . Chainman
Frank R. Mitton { axman & mound-builder

6 14	5 12	4 8	3 5	2 2	1
16	13	10	7	4	1
7	8 11	9 9	10 6	11 3	12
18	17	16	15	14	13
19	20	21	22	23	24
30	29	28	27	26	25
31	32	33	34	35	36

Meanders on pages 17. 18. 19

1016 West of the 6th Principal Mer

Township No 8 North Range No 16 West of the 6th Principal Mer

From corner to Sections 1. 6. 7 & 12 on Range Line
Iron

West true line between Secs 1 & 2
Var 14° E

4000 Set Post deposite charred
Stake raised Mound of
Earth With Pits as per
instructions for 1/4 Sec corner

8000 Set Post deposite charred
Stake raised Mound of
Earth With Pits as per
instructions for the
corner to Sections
1. 2 11 and 12
Surface level
Soil 2nd rate

North true line bet Secs 1 and 2
Var 14° E

4000 Set Post deposite charred
Stake raised Mound of
Earth With Pits as per
instructions for 1/4 Sec corner

5850 Rail Road bars E & W

7768 intersect Second Standard line
4.40 links West of the corner
to Secs 35 and 36 and Set
Post deposite charred Stake
raised Mound of Earth
With Pits as per instructions
for corner to Secs 1 and 2
Surface Rolling
Soil 2nd rate

Township No 8 North Range No 16 West of the 6th Principal Mer

	South true line bet Secs 11 & 12 Var 14° 30' E
4000	Set Post deposite Charred Stake raised Mound of Earth With Pits as per instructions for ¼ Sec Corner
4025	Wagon Road Varies E & W
4650	Slough 20 links Wide runs S E
4980 ⊗	to Left Bank of North channel of Platte River and Set Post deposite Charred Stake raised Mound of Earth With Pits as per instructions for Meander Corner Surface Rolling Soil Mod rate

⊗ 53.50 Right bank of N. Channel of Platte River - E.
80.00 Corner to Secs. 11, 12, 13 & 14 on Island Reservation Ft. Kearney thence South bet. Secs. 13 & 14 - at 26.50 Left bk. Platte R. - at 30.00 small Island - at 34.66 S. side of isl. - at 80.00 cor. to 13, 14, 23 & 24 in Rivr

	West true line between Secs 2 and 11 Var 15' E
4000	Set Post deposite Charred Stake raised Mound of Earth With Pits as per instructions for ¼ Sec Corner
8000	Set Post deposite Charred Stake raised Mound of Earth With Pits as per instructions for the Corner to Secs 2. 3. 10 and 11 Surface level Soil Mod rate

Township No 8 North Range No 16 West of the 6th Principal Mer

	North true line between Secs 27 &
	Ven 15' E
4000	Set Part deposite Charred
	Stake raised Mound
	of Earth With Pits as
	per instructions for
	1/4 Section Corner
6250	Union Pacific Rail Road
7836	intersect 2nd Standard line
	353 links West of the
	Corner to Secs 34 and 35
	and Set Part deposite
	Charred Stake raised
	Mound of Earth With
	Pits as per instructions
	for Corner to Secs 2 and 3
	Surface level
	Soil 2nd rate

	South true line bet Secs 10 & 11
	Ven 15' E
3200	Wagon Road bears E & W
4000	Set Part deposite Charred
	Stake raised Mound of
	Earth With Pits as per
	instructions for 1/4 Sec Corner
4280	to Left Bank of N. channel of Platte River
⊕	and Set Part deposite Charred
	Stake raised Mound of
	Earth With Pits as per
	instructions for Meander
	Corner
	Surface Level
	Soil 2nd rate

⊕ 44.25 North side of island, bears East and West
58.00 South side of island bears East and West
60.50 Left bank of N. channel, Platte R. runs East
80.00 Corner to Secs. 10, 11, 14 & 15 on reserved isl. of Fl. Kearney
Thence South betn. Secs. 14 & 15 - at 26.25 Left bank of Platte Riv.
and at 80.00 Corner to to Sections 14, 15, 22 and 23 is in

Platte River, main channel

Township No 8 North Range No 16 West of the 6th Principal Mer

✓	West true line between Secs 3 & 10 Var 15' E
4000	Set Post deposite Charred Stake raised Mound of Earth With Pits as per instructions for ¼ Sec Corner
8000	Set Post deposite Charred Stake raised Mound of Earth With Pits as per instructions for Corner to Sections 3.4.9 and 10 Surface level Soil and rate

✓	North true line between Secs 3 & 4 Var 14°30' E
3400	Union Pacific Rail Road
4000	Set Post deposite Charred Stake raised Mound of Earth With Pits as per instructions for ¼ Sec Corner
7910	intersect and Standard line 3.74 links West of the Corner to Sections 33 and 34 and Set Post deposite Charred Stake raised Mound of Earth With Pits as per instructions for Corner to Sections 3 and 4 Surface Rolling Soil and rate

Township No 8 North Range No 16 West of the 6th Principal Mer

	South true line bet Secs 9 and 10
	Vn 14° 30' E
1825	Wagon Road bears N W & S E.
4000	Set Post deposite Charcoal
	Stake raised Manner of
	Earth With Pits as per
	instructions for 1/4 Sec Corner
4450	to Left Bank of N. Channel of Platte River
⊕	and Set Post deposite
	Charcoal Stake raised Manner
	of Earth With Pits as
	per instructions for
	Meander Corner
	Surface level
	Soil 2nd rate
⊕ 50.25	Left bank of North Channel of Platte River
80.00	Corner to Secs. 9, 10, 15 & 16 on reserved Isl. Ft. Kearny
	Thence South between Sections 15 and 16 – at
26.80	Left bank of Platte River, main channel
80.00	Corner to Sections 15, 16, 21 and 22 in River.

(These distances are given to determine the width of Isl. Res.)

	West true line between Secs 4 & 9
	Vn 14° 40' E
4000	Set Post deposite Charcoal
	Stake raised Manner of
	Earth With Pits as per
	instructions for 1/4 Sec Corner
4150	Wagon Road bears N W & S E
8000	Set Post deposite Charcoal
	Stake raised Manner
	of Earth With Pits as per
	instructions for corner
	to Sections 4. 5. 8 and 9
	Surface level
	Soil 2nd rate

Township No 8 North Range No 16 West of the 6th Principal Mer

	South true line bet Secs 8 & 9
	Ver. 14° 20' E.
1530	to Left bank of N. channel of Platte River
⊕	and Set Post deposite Charred
	Stake raised Mound
	of Earth With Pits as per
	instructions for Meander
	Corner
	Surface Rolling
	Soil Ind rate
	Oct 14th 1867
⊕ 20.40	Right bank of North channel of Platte River
	being N. boundary of Ft Kearney Isl^d. Reserva^n.

	North true line bet Secs 4 & 5
	Ver 14° 20' E
2550	Wagon Road Vines N W & S E
2740	Union Pacific Rail Road
4000	Set Post deposite Charred
	Stake raised Mound
	of Earth With Pits as
	per instructions for
	¼ Section Corner
7886	intersect Ind Standard line
	370 links West of the
	Corner to Secs 32 & 33
	and Set Post deposite
	Charred Stake raised
	Mound of Earth With
	Pits as per instructions
	for Corner to Secs 4 and 5
	Surface level
	Soil Ind rate

Township No 8 North Range No 16 West of the 6th Principal Mer

	West true line between Secs 5 & 8
	Var 14°30' E
4000	Set Post deposite Charcoal
	Stake raised Mound of
	Earth With Pits as per
	instructions for 1/4 Sec Corner
6750	Left Bank of Platte River
	and Set Post deposite
	Charcoal Stake raised
	Mound of Earth With
	Pits as per instructions
	Meander Corner
	Bank Low Water Rapid
	and Shallow
	Surface level
	Soil 1st rate

	North true line between
	Sections 5 and 6 from
	Meander Post between
	Sections 5 and 8
	Var 14°30' E
	off Set 2.35 links North thence
	West 12.50 in to line and
	Set Post deposite Charcoal
	Stake raised Mound of
	Earth With Pits as per
	instructions for Meander
	Corner bet Secs 5 and 6
2535	Wagon Road bears E & W
2595	Union Pacific Rail Road
4000	Set Post deposite Charcoal
	Stake raised Mound
	of Earth With Pits as
	per instructions for
	1/4 Section Corner

Township No 8 North Range No 16 West of the 6th Principal Mer

7910 intersect Ind Standard line
300 West of the corner to
Sections 31 and 32 and
Set Post deposite Charcoal
Stake raised Mound
of Earth With Pits as
per instructions for
corner to Secs 5 and 6
Surface Rolling
Soil Ind rate

West true line bet Secs 6 & 7
Var 14°30' E
from Meander Post between
Secs 5 and 6 run West ~~North~~
5750 Chains thence South
235 links into line and
Set Post deposite Charcoal
✓ Stake raised Mound of
Earth With Pits as per
instructions for Meander
corner between Secs 6 & 7
7650 intersect West Boundary line
at the corner to Secs
1. 6. 7 and 12
Surface level
Soil Ind rate

North channel of

Meanders of Left Bank of Platte River

	Beginning at Meander Post on Range line between Secs 7 and 12	S88 E	2000
	Warm Stream in Sec 7	S80 E	2400
	Bm 14° 30' E	S62 E	1250
9 N81 E	800	S72 E	1380 to Meander Post bet Secs 8 & 9 in Sec 7
N65 E	1000		X Stop 13
N40½ E	320 to Meander Post bet Secs 6 and 7	S65 E	2600
	10	S71½ E	4050
	Banks Low Water Clear and Rapid	S76 E	1850 to Meander Post bet Secs 9 & 10 in Sec 10
	Continues in Sec 6 Bm 14° 30' E		14
N80 E	400 Slough comes in 10 links wide	N82 E	2700
N87 E	3400	S86 E	1600
East	1650	East	2300
S81 E	340 to Meander Post bet Secs 5 & 6	S83 E	1450 to Meander Corner bet Secs 10 & 11 in Sec 11
	11		15
	Bank 15 feet high Current Rapid		
	Water Deep Land Dry not	East	2200
	Continues in Sec 5	S80 E	2400
	Bm 14° 30' E	S82½ E	2350
S80 E	1260 to Meander Post bet Secs 5 & 8	N89 E	1100 to Meander Corner bet Secs 11 & 12
	12		16
	Low Bank Shallow & Rapid		

Continues in Sec 8 Bm 14° 30' E

Continued in Sec 12
Var 14° 30' E

N88E	2000
S86E	1400
S80E	1200
S85 E	2380
N88E	1050 to Meander Part on Range line bet Secs 7 and 12

17

Oct 15th

General Discription

the Land in this Township is Level Soil, ~~and~~ and rate; Platte River runs thro the Township and forms the South Boundary of this Survey, and is Wide Shallow and Rapid; the Union Pacific Rail Road runs through the North Part of the Township there is No improvement,

We hereby certify that we assisted James McBride, deputy surveyor, in surveying the exterior boundary between Ranges 15 and 16, from Meander corner on Right bank of Platte River to its intersection with the Second Standard Parallel, also the Subdivisions of Townships No Five, Six, Seven and Eight North of Ranges Seventeen and Eighteen. Township eight North of Range Nineteen, and Fractional Townships Eight, North of Ranges Fifteen and Sixteen, all West of the Sixth Principal Meridian. and said Townships have been in all respects to the best of our Knowledge

and belief, well and faithfully surveyed and the boundary monuments planted according to the instructions furnished by the Surveyor General.

William Kroesen } Chainmen
Lewis Wood }

Frank R. Mittem } Axeman and Moundbuilder

Subscribed and Sworn to by the above named persons before me a United States Commissioner in and for Dakota Territory at Cheyenne this 30th day of November 1867.

J. P. Bartlett
U. S. Const Commissioner

I, James McBride, deputy surveyor, do solemnly swear that in pursuance of a contract with P. W. Hitchcock surveyor General of the United States, in the State of Nebraska bearing date the 31st day of July 1867, and in strict conformity to the laws of the United States and the instructions furnished by the said Surveyor General, I have faithfully surveyed Townships No. 5. 6. 7 and 8 North, Ranges 17 and 18; Township 8 North, Range 19 and fractional Township 8 North, Ranges 15 and 16 also the exterior boundary

line between Ranges 15 and 16, from meander corner on right bank of Platte River to its intersection with the second Standard Parallel North, all west of the 6th Principal Meridian, in the State of Nebraska aforesaid and do further solemnly swear that the foregoing are the true and original field notes of such survey.

James McBride
Deputy Surveyor

Sworn to before me and subscribed in my presence

This 12th day of December A.D. 1867
Sam M Chapman
Notary Public
Cass Co Neb

Surveyor General's Office, at
Plattsmouth, January 8th. 1868.

The foregoing Field Notes of the survey & sub-division of Fractional Township No. 8 North of the Base Line, in Range No. 16 West of the 6th Principal Meridian, in the State of Nebraska, executed by James McBride, under his contract of the 31st day of July 1867, in the month of October, 1867, having been critically examined; the necessary corrections & explanations, having been made, the said Field Notes, and the survey they describe, are hereby approved

P. W. Hutchinson
Surveyor General.

General Land Office • Original Field Notes

Book Number

405

The images in this file are photographs of the notes of the original surveys of the State of Nebraska on file in the Office of the Nebraska State Surveyor located in Lincoln, Nebraska.

The original surveys in Nebraska began in the mid 1850's and were completed in the mid 1880's. The Nebraska office of the Surveyor General was closed June 30, 1886.