General Land Office • Original Field Notes

Book Number

406

The images in this file are photographs of the notes of the original surveys of the State of Nebraska on file in the Office of the Nebraska State Surveyor located in Lincoln, Nebraska.

The original surveys in Nebraska began in the mid 1850's and were completed in the mid 1880's. The Nebraska office of the Surveyor General was closed June 30, 1886.

C 38

Copied 1866 Platted 1876.

G.L. Map –

Field Notes

of the

Survey of the subdivisional lines of Township No. 9 North of the Base line of Range No. 16 West of the 6th Principal Meridian in the Territory of Nebraska surveyed by H. C. G. Hackbusch, under joint Contract No. 314, bearing date the 15th day of May A.D. 1866 wherein H. C. G. Hackbusch, and E. J. Hammond are joint Contractors

Survey

Commenced Sept. 18, 1866

Completed Sept. 24, 1866

Names and Duties of Assistants

W. Wald,	Chainman
Jens Nielsen,	Chainman
George Ferguson,	Axman
Theodore Brassfield,	Flagman

Township 9 South **Range** 16 West **6 P. M.**



Township 9 N. Range 16 W. 6th P.M.

Obs.

To determine the proper adjustment of my compass for subdividing this Township I commence at the Standard Cor. on 2nd Standard Parallel N. to Township 9 N, Range 15 and 16 W. and run North on a blank line along E. boundary of Sec. 36

Va. 15° 00' E.

39.97 To a point 12 lks. W. of 1/4 Sec. Cor.

79.94 To a point 24 lks. W. of Cor. to Sec. 25 and 36

Ft retrace this line or run parallel thereto my compass must be adjusted to a Va. of 14° 50' E.

Subdivision commenced Sept. 18, 1866
By H. C. F. Hackbusch

From the Standard Cor. on 2nd Standard Parallel N. to Sec. 35 and 36 I run North between Sec. 35 and 36

Va. 14° 50' E.

40.00 Set post, described chamd stake and raised mound of earth with pits as per instructions for 1/4 Sec Cor.

50.00 Lean Bottom entire whole bear N. E. & S. W.

80.00 Set post, described chamd stake and

Township 9 N. Range 16 W. 6th P.M.

Chs.	
	raised mound of earth with pits as per instruction for Cor. to Sec. 25, 26, 35 and 36 Land broken 3rd rate. Bottom land 1st rate
	East on a random line between Sec. 25 and 36.
	Va. 14° 50' E.
21.00	Land Upland, enter Bottom land N.E. and S.W.
40.00	Set temporary 1/4 Sec. Cor.
80.00	Intersect E. boundary of Township 6 chs. N. of Cor. to Sec. 25 and 36 from which Cor. I run N. 89° 57' W. on a true line between Sec. 25 and 36
	Va. 14° 50' E.
40.00	Set post, deposited charred stake and raised mound of earth with pits as per instruction for 1/4 Sec. Cor.
80.00	To Cor. to Sec. 25, 26, 35 and 36 Upland broken 3rd rate. Bottom land 1st rate
	North between Sec. 25 and 26
	Va. 14° 50' E.
40.00	Set post, deposited charred stake and raised mound of earth with pits as

Township 9 N. Range 16 W. 6th P.M.

Chs.	
	per instruction for 1/4 Sec. Cor.
80.00	Set post, deposited charred stake and raised mound of earth with pits as per instruction for Cor. to Sec. 23, 24, 25 and 26 Land high rolling. Soil 2nd rate
	East on a random line between Sec. 24 and 25
	Va. 14° 50' E.
40.00	Set post for temporary 1/4 Sec. Cor.
80.00	Intersect E. boundary of Township 9 chs. N. of Cor. to Sec. 24 and 25 from which Cor. I run N. 89° 57' W. on a true line between Sec. 24 and 25
	Va. 14° 50' E.
40.00	Set post, deposited charred stake and raised mound of earth with pits as per instruction for 1/4 Sec. Cor.
80.00	To Cor. to Sec. 23, 24, 25 and 26 Land rolling. 3rd rate

Township 9 N. Range 16 W. 6th P.M.

Chs	
	North between Sec. 23 and 24
	Va. 14° 50' E.
40.00	Set post, deposited charred stake and raised mound of earth with pits as per instruction for 1/4 Sec. Cor.
80.00	Set post, deposited charred stake and raised mound of earth with pits as per instruction for Cor. to Secs. 13, 14, 23 and 24 Land rolling. 2nd rate
	East on a random line between Secs. 13 and 24
	Va. 14° 50' E.
40.00	Set temporary 1/4 Sec. Cor.
79.96	Intersect E. boundary of Township at Cor. to Secs 13 and 24 from which Cor. I run West on true line between Secs. 13 and 24
	Va. 14° 50' E.
39.98	Set post, deposited charred stake and raised mound of earth with pits as per instruction for 1/4 Sec. Cor.
79.96	To Cor. to Secs 13, 14, 23 and 24 Land rolling. 2nd rate

Township 9 N. Range 16 W. 6th P.M.

Chs	
	North between Secs. 13 and 14
	Va. 14° 50' E.
1.00	A Drain bears N. E.
4.50	Same Drain bears N. W.
7.60	Same Drain bears N. E.
39.50	Leave Upland enter Bottom bears N. W. & S. E.
40.00	Set post, deposited charred stake and raised mound of earth with pits as per instruction for 1/4 Sec. Cor.
61.53	Wood River 30 lks wide runs N. E. scattering Trees on bank
65.00	Same Stream 30 lks wide from S. E. to N. thence in stream
73.50	Leave Stream runs N. E. from S. scattering Trees and Brush on bank
80.00	Set post, deposited charred stake and raised mound of earth with pits as per instruction for Cor. to Secs. 11, 12, 13 and 14 Upland rolling 2nd rate, Bottom land 1st rate Timber Elm, Ash, and Box Elder
	East on a random line between Secs. 12 and 13

Township 9 N. Range 16 W. 6th P.M.

Chs	
	Va. 14° 50' E.
9.20	Wood Rim 30 chs. wide runs N. E.
	scattering Tree on bank
13.80	Wood Rim 30 chs. wide runs S.
	scattering Tree on bank
30.25	Wood Rim 30 chs. wide runs N.
	scattering Tree on bank
35.25	Wood Rim 30 chs. wide runs S.
40.00	Set temporary 1/4 Sec. Cor.
48.40	Wood Rim 30 chs. wide runs N.
	scattering Tree on bank
74.20	A Drain bears N. E.
	scattering Tree on bank
80.10	Intersect E. boundary of Township 5 chs. N. of Cor. to Secs. 12 and 13 from which Cor. I run N. 89° 58' W. on a true line between Secs. 12 and 13
	Va. 14° 50' E.
40.05	Set post, depositing charred stake and raised mound of earth with pits as per instructions for 1/4 Sec. Cor.
80.00	To Cor. to Secs. 11, 12, 13 and 14
	Land level Bottom, 1st rate
	Timber Elm, Ash and Box Elder

Township 9 N. Range 16 W. 6th P.M.

Chs	
	North between Secs. 11 and 12
	Va. 14° 50' E.
40.00	Set post, depositing charred stake and raised mound of earth with pits as per instructions for 1/4 Sec. Cor.
80.00	Set post, depositing charred stake and raised mound of earth with pits as per instructions for Cor. to Secs. 1, 2, 11 and 12
	Land level Bottom, 1st rate
	East on a random line between Secs. 1 and 12
	Va. 14° 50' E.
2.00	A Drain bears S. E.
10.00	Same Drain bears N. E.
20.00	Same Drain bears S. gen'l Course S. E.
22.00	Level Bottom, enter Upland bears N. W. and S. E.
34.80	A Drain bears S. W. general Course S.
40.00	Set temporary 1/4 Sec. Cor.
74.72	Intersect E. boundary of Township 21 chs. N. of Cor. to Secs. 1 and 12 from which Cor. I run
	N. 89° 51' W. on a true line between Secs. 1 and 12
	Va. 14° 50' E.
39.98	Set post, depositing charred stake and

Township 9 N. Range 16 W. 6th P.M.

Chs	
	raised mound of earth with pits as per instructions for 1/4 Sec. Cor.
79.92	To Cor. to Secs. 1, 2, 11 and 12
	Land mostly broken 2nd rate

North on a random line between Secs. 1 and 2
Var. 14° 50' E.

1.40	A Drain bear S. E.
4.00	Leave Bottom, enter Upland bear E. and W.
40.00	Set temporary 1/4 Sec. Cor.
79.48	Intersect N. boundary of Township 6 Chs. W. of Cor. to Secs. 1 and 2 from which Cor. I run S. 0° 03' W. on a true line between Secs. 1 and 2
Var. 14° 50' E.
39.48	Set post, deposited charred stake and raised mound of earth with pits as per instructions for 1/4 Sec. Cor.
79.48	To Cor. to Secs. 1, 2, 11 and 12
	Land mostly broken, 3rd rate

Sept. 18, 1866

North between Secs. 34 and 35
Var. 14° 50' E.

Township 9 N. Range 16 W. 6th P.M.

Chs	
13.00	Leave Bottom enter Upland bear E. and W.
40.00	Set post, deposited charred stake and raised mound of earth with pits as per instructions for 1/4 Sec. Cor.
41.50	Ravine bear S. E.
80.00	Set post, deposited charred stake and raised mound of earth with pits as per instructions for Cor. to Secs. 26, 27, 34 and 35
	Bottom level, 1st rate, Upland broken, 3rd rate

East on a random line between Secs. 26 and 35
Var. 14° 50' E.

29.00	Ravine bear N.
40.00	Set temporary 1/4 Sec. Cor.
80.00	Intersect N. and S. line 7 Chs. S. of Cor. to Secs. 25, 26, 35 and 36 from which Cor. I run S. 89° 57' W. on a true line between Secs. 26 and 35
Var. 14° 50' E.
40.00	Set post, deposited charred stake and raised mound of earth with pits as per instructions for 1/4 Sec. Cor.
80.00	To Cor. to Secs. 26, 27, 34 and 35
	Land broken, 3rd rate

Township 9 N. Range 16 W. 6th P.M.

Chs	
	North between Sec. 26 and 27
	Va. 14° 50' E.
40.00	Set post, deposited charred stake and raised mound of earth with pits as per instruction for ¼ Sec. Cor.
80.00	Set post, deposited charred stake and raised mound of earth with pits as per instruction for Cor. to Sec. 22, 23, 26 and 27
	Land broken, 3d rate
	East on a random line between Sec. 23 and 26
	Va. 14° 50' E.
25.50	a Drain bears N. E. gent. Course N.
40.00	Set temporary ¼ Sec. Cor.
79.98	Intersect N. and S. line 7 Ch. S. of Cor. to Sec. 23, 24, 25 and 26 from which Cor. I run S. 89° 57' W. on a true line between Sec. 23 and 26
	Va. 14° 50' E.
39.99	Set post, deposited charred stake and raised mound of earth with pits as per instruction for ¼ Sec. Cor.
79.98	To Cor. to Sec. 22, 23, 26 and 27

Township 9 N. Range 16 W. 6th P.M.

Chs	
	Land broken, 3d rate
	North between Sec. 22 and 23
	Va. 14° 50' E.
33.70	a Drain bears E.
40.00	Set post, deposited charred stake and raised mound of earth with pits as per instruction for ¼ Sec. Cor.
80.00	Set post, deposited charred stake and raised mound of earth with pits as per instruction for Cor. to Sec. 14, 15, 22 and 23
	Land broken, 3d rate
	East on a random line between Sec. 14 and 23
	Va. 14° 50' E.
40.00	Set temporary ¼ Sec. Cor.
66.30	a Drain bears N. W.
67.70	Same Drain bears S. E.
69.30	Same Drain bears N. E.
71.70	Same Drain bears S. E.
72.30	Same Drain bears N. E.
75.50	Same Drain bears S. E.
77.50	Same Drain bears N. E.

Township 9 N. Range 16 W. 6th P.M.

Chs	
80,04	Intersect N. and S. line 44 Chs. S. of Cor. to Secs. 13, 14, 23 and 24 from which Cor. I run S. 89° 41' W. on a true line between Secs. 14 and 23
	Va. 14° 50' E
40,02	Set post, deposited charred stake and raised mound of earth with pits as per instruction for 1/4 Sec. Cor.
80,04	To Cor. to Secs. 14, 15, 22 and 23
	Land broken. 3d rate
	North between Secs. 14 and 15
	Va. 14° 50' E.
15,00	Team Upland, enter Bottom bear E. and W.
40,00	Set post, deposited charred stake and raised mound of earth with pits as per instruction for 1/4 Sec. Cor.
80,00	Set post, deposited charred stake and raised mound of earth with pits as per instruction for Cor. to Secs. 10, 11, 14 and 15
	Land level Bottom. 1st rate
	East on a random line between Secs. 11 and 14

Township 9 N. Range 16 W. 6th P.M.

Chs	
	Va. 14° 50' E.
40,00	Set temporary 1/4 Sec. Cor.
71,05	Wood River 30 Chs. wide run S.
	scattering Trees above and below none at Crossing
79,94	Intersect N. and S. line 46 Chs. S. of Cor. to Secs. 11, 12, 13 and 14 from which Cor. I run S. 89° 40' W. on a true line between Secs. 11 and 14.
	Va. 14° 50' E.
39,97	Set post, deposited charred stake and raised mound of earth with pits as per instruction for 1/4 Sec. Cor.
79,94	To Cor. to Secs. 10, 11, 14 and 15
	Land level Bottom. 1st rate
	Timber Elm, Ash and Box Elder
	North between Secs. 10 and 11
	Va. 14° 50' E.
15,00	a drain bear E.
27,20	Wood River 40 Chs. wide run E.
	scattering Trees on bank
40,00	Set post, deposited charred stake and raised mound of earth with pits as per instruction for 1/4 Sec. Cor.

Township 9 N. Range 16 W. 6th P.M.

Chs	
50,00	Set post, depositing charred stake and raised mound of earth with pits as per instruction for Cor. to Sec. 2, 3, 10 and 11
	Same level, 1st rate
	Finish Elev. and Box Elder
	East on a random line between Sec. 2 and 11 Va. 14° 50' E.
26,00	Leave Bottom, enter Upland bears N.W. and S.E.
40,00	Set temporary ¼ Sec. Cor.
57,00	Leave Upland, enter Bottom bears N.E. and S.W.
57,70	A Drain bears S.
69,00	Same drain bears N.
79,92	Intersect N. and S. line 27 ch. S. of Cor. to Sec. 1, 2, 11 and 12 from which Cor. I run S. 89° 48' W. on a true line between Sec. 2 and 11 Va. 14° 50' E.
39,96	Set post, depositing charred stake and raised mound of earth with pits as per instruction for ¼ Sec. Cor.
79,92	To Cor. to Sec. 2, 3, 10 and 11
	Bottom level, 1st rate
	Upland broken, 2nd rate

Township 9 N. Range 16 W. 6th P.M.

Chs	
	North on a random line between Sec. 2 and 3 Va. 14° 50' E.
16,00	Leave Bottom, enter Upland bears E. and W.
40,00	Set temporary ¼ Sec. Cor.
73,80	A Drain bears S.E.
75,20	Same Drain bears S.W.
79,50	Intersect N. boundary of Township 3 ch. E. of Cor. to Sec. 2 and 3 from which Cor. I run S. 0° 01' E. on a true line between Sec. 2 and 3 Va. 14° 50' E.
39,50	Set post, depositing charred stake and raised mound of earth with pits as per instruction for ¼ Sec. Cor.
79,50	To Cor. to Sec. 2, 3, 10 and 11
	Upland rolling, 2nd rate
	Bottom level, 1st rate
	Sept. 19, 1866
	North between Sec. 33 and 34 Va. 14° 50' E.
4,00	Leave Bottom, enter Upland bears E. & W.
40,00	Set post, depositing charred stake and raised mound of earth with pits as per

Township 9 N. Range 16 W. 6th P.M.

Chs.	
	instructions for 1/4 Sec. Cor.
80.00	Set post, depositing charred stake and raised mound of earth with pits as per instructions for Cor. to Secs. 27, 28, 33 and 34
	Land rolling, 2nd rate
	East on a random line between Secs. 27 and 34
	Var. 15° 00' E.
32.25	Ravine bear N.
40.00	Set temporary 1/4 Sec. Cor.
79.50	Intersect N. and S. line at Cor. to Secs. 26, 27, 34 and 35 from which Cor. I run
	West on a true line between Secs. 27 and 34
	Var. 15° 02' E
39.90	Set post, depositing charred stake and raised mound of earth with pits as per instructions for 1/4 Sec. Cor.
79.80	To Cor. to Secs. 27, 28, 33 and 34
	Land rolling, 2nd rate
	North between Secs. 27 and 28
	Var. 14° 50' E

Township 9 N. Range 16 W. 6th P.M.

Chs.	
40.00	Set post, depositing charred stake and raised mound of earth with pits as per instructions for 1/4 Sec. Cor.
48.30	Ravine bear N. E.
80.00	Set post, depositing charred stake and raised mound of earth with pits as per instructions for Cor. to Secs. 21, 22, 27 and 28
	Land broken, 3rd rate
	East on a random line between Secs. 22 and 27
	Var. 14° 50' E.
40.00	Set temporary 1/4 Sec. Cor.
62.80	Ravine bear N. E.
79.40	Intersect N. and S. line 6 chs. N. of Cor. to Secs. 22, 23, 26, & 27 from which Cor. I run
	N. 89° 57' W. on a true line between Secs. 22 and 27
	Var. 14° 50' E.
39.70	Set post, depositing charred stake and raised mound of earth with pits as per instructions for 1/4 Sec. Cor.
79.40	To Cor. to Secs. 21, 22, 27 and 28
	Land broken, 3rd rate

Township 9 N. Range 16 W. 6th P.M.

Chs	
	North between Sec. 21 and 22
	Va. 14° 50' E.
9.50	Enter Ravine from S.W. to N.
11.00	Leave Ravine from S. to N.W.
40.00	Set post, deposited charred stake and raised mound of earth with pits as per instruction for 1/4 Sec. Cor.
66.50	Leave Ravine bear N.E.
70.00	Bend of same Ravine from S.E. to N.E.
75.00	Bend of same Ravine from S.E. to N.E.
80.00	Set post, deposited charred stake and raised mound of earth with pits as per instruction for Cor. to Sec. 15, 16, 21 and 22
	Land broken. 3d rate
	East on a random line between Sec. 15 and 22
	Va. 14° 50' E.
2.40	Ravine bear N.W. general course N.E.
16.30	Ravine bear N.
40.00	Set temporary 1/4 Sec. Cor.
79.86	Intersect N. and S. line 8 chs. N. of Cor. to Secs. 14, 15, 22 and 23 from which Cor. I run

Township 9 N. Range 16 W. 6th P.M.

Chs	
	N. 89° 57' W. on a true line between Secs. 15 and 22
	Va. 14° 50' E.
39.93	Set post, deposited charred stake and raised mound of earth with pits as per instruction for 1/4 Sec. Cor.
79.86	To Cor. to Secs. 15, 16, 21 and 22
	Land broken. 3d rate
	North between Secs. 15 and 16
	Va. 14° 50' E
0.80	a Ravine bear E.
25.00	Leave Upland, enter Bottom bear N.W. and E.
40.00	Set post, deposited charred stake and raised mound of earth with pits as per instruction for 1/4 Sec. Cor.
68.40	a Drain bear E.
80.00	Set post, deposited charred stake and raised mound of earth with pits as per instruction for Cor. to Secs. 9, 10, 15 and 16
	Upland broken. 3d rate
	Bottom land. 1st rate

Township 9 N. Range 16 W. 6th P.M.

Chs	
	East on a random line between Sec. 10 and 15
	Va. 14° 50' E.
27.00	a Drain bears N. E.
29.30	Same Drain bears S. E.
31.70	Same Drain bears N.
40.00	Set temporary 1/4 Sec. Cor.
40.50	Same Drain bears S. E.
41.60	Same Drain bears N. E.
42.50	a Drain bears N. W.
80.00	Intersect N. and S. line 5 lks. S. of Cor. to Secs. 10, 11, 14, and 15 from which Cor. I run
	S. 89° 58' W. on a true line between Sec. 10 and 15.
	Va. 14° 50' E.
40.00	Set post, deposited charred stake and raised mound of earth with pits as per instruction for 1/4 Sec. Cor.
80.00	To Cor. to Secs. 9, 10, 15 and 16
	Land level. 1st rate
	North between Sec. 9 and 10
	Va. 14° 50' E.
40.00	Set post, deposited charred stake and raised mound of earth with pits as

Township 9 N. Range 16 W. 6th P.M.

Chs	
	per instructions for 1/4 Sec. Cor.
80.00	Set post, deposited charred stake and raised mound of earth with pits as per instructions for Cor. to Secs. 3, 4, 9 and 10
	Land level. 1st rate
	East on a random line between Sec. 3 and 10
	Va. 14° 50' E.
40.00	Set temporary 1/4 Sec. Cor.
41.40	Wood River 30 lks. wide runs S.
	scattering Trees and Brush on bank
80.00	Intersect N. and S. line at Cor. to Secs. 2, 3, 10 and 11 from which Cor. I run
	West on a true line between Sec. 3 and 10
	Va. 14° 50' E.
40.00	Set post, deposited charred stake and raised mound of earth with pits as per instructions for 1/4 Sec. Cor.
80.00	To Cor. to Secs. 3, 4, 9 and 10
	Land level. 1st rate
	Timber Elm and Box Elder

Township 9 N. Range 16 W. 6th P.M.

Chs	
	North on a random line between Sec. 3 and 4
	Va. 14° 50' E.
9.50	A Drain bears E.
13.80	Same Drain bears N. W.
15.40	Same Drain bears N. E. water stagnant skirted with Tree at each crossing
25.10	Wood River 30 lks. wide runs S. E. scattering Tree on bank
39.30	A Drain bears S. W.
40.00	Set temporary 1/4 Sec. Cor.
41.10	Same Drain bears S. E.
	Clear Bottom on N. side of Drain
79.42	Intersect N. boundary of Township 5 lks. E. of Cor. to Sec. 3 and 4 from which Cor. I run S. 0° 01' E. on a true line between Sec. 3 and 4
	Va. 14° 50' E.
39.42	Set post, depressed charred stake and raised mound of earth with pits as per instructions for 1/4 Sec. Cor.
79.42	To Cor. to Sec. 3, 4, 9 and 10
	Land rough, 1st rate
	Timber Elm, Ash and Box Elder

Township 9 N. Range 16 W. 6th P.M.

Chs	
	Sept. 20, 1866
	North between Sec. 32 and 33
	Va. 14° 50' E.
40.00	Set post, depressed charred stake raised mound of earth with pits as per instructions for 1/4 Sec. Cor.
58.50	Ravine bears S. W.
80.00	Set post, depressed charred stake and raised mound of earth with pits as per instructions for Cor. to Sec. 28, 29, 32 and 33
	Land very broken, unfit for cultivation
	East on a random line between Sec. 28 and 33
	Va. 14° 50' E.
30.00	Ravine bears N. E.
40.00	Set temporary 1/4 Sec. Cor.
78.20	Ravine bears N.
80.16	Intersect N. and S. line 9 lks. N. of Cor. to Sec. 27, 28, 33 and 34 from which Cor. I run N. 89° 56' W. on a true line between Sec. 28 and 33

Township 9 N. Range 16 W. 6th P.M.

Chs.	
	Va. 14° 50' E.
40.08	Set post, deposited charred stake and raised mound of earth with pits as per instructions for 1/4 Sec. Cor.
80.16	To Cor. to Secs. 28, 29, 32 and 33
	Land very broken. 3d rate
	North between Secs. 28 and 29
	Va. 14° 50' E.
9.50	Ravine bear N. E.
20.00	Ravine bear N. E.
40.00	Set post, deposited charred stake and raised mound of earth with pits as per instructions for 1/4 Sec. Cor.
80.00	Set post, deposited charred stake and raised mound of earth with pits as per instructions for Cor. to Secs. 20, 21, 28 & 29
	Land very broken. 3d rate
	East on a random line between Secs. 21 and 28
	Va. 14° 50' E.
40.00	Set temporary 1/4 Sec. Cor.

Township 9 N. Range 16 W. 6th P.M.

Chs.	
68.40	A Ravine bear N. E.
80.64	Intersect N. and S. line 6 chs. S. of Cor. to Secs. 21, 22, 27 and 28 from which Cor. I run S. 89° 57' W. on a true line between Secs. 21 & 28
	Va. 14° 50' E.
40.32	Set post, deposited charred stake and raised mound of earth with pits as per instructions for 1/4 Sec. Cor.
80.64	The Cor. to Secs. 20, 21, 28 and 29
	Land broken. 3d rate
	North between Secs. 20 and 21
	Va. 14° 50' E.
40.00	Set post, deposited charred stake and raised mound of earth with pits as per instructions for 1/4 Sec. Cor.
80.00	Set post, deposited charred stake and raised mound of earth with pits as per instructions for Cor. to Secs. 16, 17, 20 and 21
	Land broken. 3d rate
	East on a random line between Secs. 16 and 21

Township 9 N. Range 16 W. 6th P.M.

Chs	
	Va. 14° 50' E.
11.50	Ravine bears N.
40.00	Set temporary 1/4 Sec. Cor.
74.00	Ravine bears N. E.
80.20	Intersect N. and S. line 13 chs. W. of Cor. to Secs. 15, 16, 21 and 22 from which Cor. I run N. 89° 54' W. on a true line between Secs. 16 and 21
	Va. 14° 50' E.
40.10	Set post, deposited charred stake and raised mound of earth with pits as per instructions for 1/4 Sec. Cor.
80.20	The Cor. to Secs. 16, 17, 20 and 21 Sand brick. 3d rate
	North between Secs. 16 and 17
	Va. 14° 50' E.
40.00	Set post, deposited charred stake and raised mound of earth with pits as per instructions for 1/4 Sec. Cor.
50.30	Drain bears N. E. and enter Bottom on N. side bears N. W. and E.
80.00	Set post, deposited charred stake and

Township 9 N. Range 16 W. 6th P.M.

Chs	
	raised mound of earth with pits as per instructions for Cor. to Secs. 8, 9, 16 and 17 Upland brick. 3d rate Bottom level. 1st rate
	East on a random line between Secs. 9 and 16
	Va. 14° 50' E.
28.60	Drain bears N. E.
30.50	Same Drain bears S. E.
40.00	Set temporary 1/4 Sec. Cor.
80.10	Intersect N. and S. line 10 chs. S. of Cor. to Secs. 9, 10, 15 and 16 from which Cor. I run S. 89° 56' W. on a true line between Secs. 9 and 16
	Va. 14° 50' E.
40.05	Set post, deposited charred stake and raised mound of earth with pits as per instructions for 1/4 Sec. Cor.
80.10	To Cor. to Secs. 8, 9, 16 and 17 Sand level. 1st rate
	North between Secs. 8 and 9
	Va. 14° 50' E.

Township 9 N. Range 16 W. 6th P.M.

Chs.	
40.00	Set post, deposited charred stake and raised mound of earth with pits as per instructions for 1/4 Sec. Cor.
80.00	Set post, deposited charred stake and raised mound of earth with pits as per instructions for Cor. to Secs. 4, 5, 8 and 9 Land level, 1st rate
	East on a random line between Secs. 4 and 9
	Va. 14° 50' E.
12.00	Drain bears S. E.
15.70	Same Drain bears N. E.
23.00	Same Drain bears S. E.
25.70	Same Drain bears N. E.
39.60	Same Drain bears S. E.
40.00	Set temporary 1/4 Sec. Cor.
73.20	Same Drain bears N. W.
80.16	Intersect N. and S. line 11 Chs. N. of Cor. to Secs. 3, 4, 9 and 10 from which Cor. Iron N. 89° 55' W. on a tree line between Secs. 4 and 9
	Va. 14° 50' E.

Township 9 N. Range 16 W. 6th P.M.

Chs.	
40.08	Set post, deposited charred stake and raised mound of earth with pits as per instructions for 1/4 Sec. Cor.
80.16	To Cor. to Secs. 4, 5, 8 and 9 Land level, 1st rate
	North on a random line between Secs. 4 and 5
	Va. 14° 50' E.
2.70	A drain bears N. 30° E.
10.20	A drain bears N. E.
40.00	Set temporary 1/4 Sec. Cor.
66.52	Wood River 25 lks. wide runs S. 70° E. scattering Trees on bank
67.50	Same Bottom, enter Island bears N. & S. E.
79.30	Intersect N. boundary of Township 14 Chs. W. of Cor. to Secs. 4 and 5 from which Cor. Iron S. 0° 06' W. on a tree line between Secs. 4 and 5
	Va. 14° 50' E.
39.30	Set post, deposited charred stake and raised mound of earth with pits as per instructions for 1/4 Sec. Cor.
79.30	To Cor. to Secs. 4, 5, 8 and 9

Township 9 N. Range 16 W. 6th P.M.

Chs	
	Bottom lands, 1st rate
	Upland broken, 3d rate
	Sept. 21, 1866
	North between Sec. 31 and 32
	Va. 14° 50' E.
17.00	A drain bears S. E.
40.00	Set post, deposited charred stake and raised mound of earth with pits as per instruction for 1/4 Sec. Cor.
80.00	Set post, deposited charred stake and raised mound of earth with pits as per instruction for Cor. to Secs. 29, 30, 31 and 32
	Land very broken, unfit for cultivation
	East on a random line between Secs. 29 and 32
	Va. 14° 50' E.
27.00	Ravine bears S.
40.00	Set temporary 1/4 Sec. Cor.
53.00	Ravine bears S.
80.14	Intersect N. and S. line 8 chs. W. of Cor. to Secs. 28, 29, 32 and 33 from which Cor. I run N. 89° 57' W. on a true line between Secs. 29 and 32

Township 9 N. Range 16 W. of 6th P.M.

Chs	
	Va. 14° 50' E.
40.07	Set post, deposited charred stake and raised mound of earth with pits as per instruction for 1/4 Sec. Cor.
80.14	The Cor. to Secs. 29, 30, 31 and 32 Land very broken, unfit for cultivation
	West on a random line between Secs. 30 and 31
	Va. 14° 50' E.
40.00	Set temporary 1/4 Sec. Cor.
43.90	A drain bears S.
71.00	A drain bears S. E.
158.70	Intersect W. boundary of Township 25 chs. N. of Cor. to Secs. 30 and 31 from which Cor. I run N. 89° 54' E. on a true line between Secs. 30 and 31
	Va. 14° 50' E.
118.70	Set post, deposited charred stake and raised mound of earth with pits as per instruction for 1/4 Sec. Cor.
158.70	To Cor. to Secs. 29, 30, 31 and 32 Land very broken, unfit for cultivation
	North between Secs. 29 and 30

Township 9 N. Range 16 W. 6th P.M.

Chs	
	Va. 14° 50' E.
40.00	Set post, deposited charred stake and raised mound of earth with pits as per instruction for 1/4 Sec. Cor.
60.00	Ravine bear N. W.
80.00	Set post, deposited charred stake and raised mound of earth with pits as per instruction for Cor. to Sec. 19, 20, 29 and 30
	Land broken. 3d rate
	East on a random line between Sec. 20 and 29
	Va. 14° 50' E.
40.00	Set temporary 1/4 Sec. Cor.
79.94	Intersect N. and S. line 8 ch. S. of Cor. to Sec. 20, 21, 28 and 29 from which Cor. I run S. 89° 57' W. on a true line between Sec. 20 and 29
	Va. 14° 50' E.
39.97	Set post, deposited charred stake and raised mound of earth with pits as per instruction for 1/4 Sec. Cor.
79.94	To Cor. to Sec. 19, 20, 29 and 30

Township 9 N. Range 16 W. 6th P.M.

Chs	
	Land broken. 3d rate
	West on a random line between Sec. 19 and 30
	Va. 14° 50' E.
11.80	Ravine bear N.
25.00	Ravine bear N.
40.00	Set temporary 1/4 Sec. Cor.
148.80	Wagon Road bear N. 15° W. and S. 15° E.
159.18	Intersect W. boundary of Township 36 ch. N. of Cor. to Sec. 19 and 30 from which Cor. I run N. 89° 52' E. on a true line between Sec. 19 and 30
	Va. 14° 50' E.
119.18	Set post, deposited charred stake and raised mound of earth with pits as per instruction for 1/4 Sec. Cor.
159.18	To Cor. to Sec. 19, 20, 29 and 30
	Land broken. 3d rate
	North between Sec. 19 and 20
	Va. 14° 50' E.
40.00	Set post, deposited charred stake and raised mound of earth with pits as per instruction for 1/4 Sec. Cor.

Township 9 N. Range 16 W. 6th P.M.

Chs	
80,00	Set post, deposited charred stake and raised mound of earth with pits as per instruction for Cor. to Sec. 17, 18, 19 and 20 Land broken. 3d rate
	East on a random line between Sec. 17 and 20
	Va. 14° 50' E.
22,00	Ravine bear N. 30° W.
40,00	Set temporary 1/4 Sec. Cor.
52,50	Ravine bear N. 20° E.
79,88	Intersect N. and S. line 9 ch. N. of Cor. to Sec. 16, 17, 20 and 21 from which Cor. bears N. 89° 56' W. on a true line between Sec. 17 and 20
	Va. 14° 50' E.
39,94	Set post, deposited charred stake and raised mound of earth with pits as per instruction for 1/4 Sec. Cor.
79,88	To Cor. to Sec. 17, 18, 19 and 20 Land broken. 3d rate
	West on a random line between Sec.

Township 9 N. Range 16 W. 6th P.M.

Chs	
	18 and 19
	Va. 14° 50' E.
13,70	A drain bear N. 20° E.
40,00	Set temporary 1/4 Sec. Cor.
51,70	Ravine bear S. E.
159,68	Intersect W. boundary of Township 41 ch. N. of Cor. to Sec. 18 and 19 from which Cor. bears N. 89° 51' E. on a true line between Sec. 18 & 19
	Va. 14° 50' E.
119,68	Set post, deposited charred stake and raised mound of earth with pits as per instruction for 1/4 Sec. Cor.
159,68	To Cor. to Sec. 17, 18, 19 and 20 Land broken. 3d rate
	Sept. 22, 1866
	North between Sec. 17 and 18
	Va. 14° 50' E.
40,00	Set post, deposited charred stake and raised mound of earth with pits as per instructions for 1/4 Sec. Cor.
45,00	A Drain bear N. E.

Township 9 N. Range 16 W. 6th P.M.

Chs	
80,00	Set post, deposited Charred stake and raised mound of earth with pits as per instructions for Cor. to Sec. 7, 8, 17 and 18
	Land rolling 2nd rate
	East on a random line between Sec. 8 and 17
	Var. 14° 50' E.
17,00	a Drain bears N. 30° E.
40,00	Set temporary 1/4 Sec. Cor.
42,00	Leave Upland, enter Bottom bears N.W. and S.E.
79,76	Intersect N. and S. line 4 chs. S. of Cor. to Secs. 8, 9, 16 and 17, from which Cor. I run S. 89° 58' W. on a true line between Secs. 8 and 17
	Var. 14° 50' E.
39,88	Set post, deposited Charred stake and raised mound of earth with pits as per instructions for 1/4 Sec. Cor.
79,76	To Cor. to Secs. 7, 8, 17 and 18
	Upland rolling, 2nd rate
	Bottom level, 1st rate
	West on a random line between Secs. 7 and 18

Township 9 N. Range 16 W. 6th P.M.

Chs	
	Var. 14° 50' E.
40,00	Set temporary 1/4 Sec. Cor.
60,50	Ravine bears N. E.
160,28	Intersect W. boundary of Township 43 chs. N. of Cor. to Secs. 7 and 18 from which Cor. I run N. 89° 51' E. on a true line between Secs. 7 and 18
	Var. 14° 50' E.
120,28	Set post, deposited Charred stake and raised mound of earth with pits as per instructions for 1/4 Sec. Cor.
160,28	To Cor. to Secs. 7, 8, 17 and 18
	Land rolling, 2nd rate
	North between Secs. 7 and 8
	Var. 14° 50' E.
40,00	Set post, deposited Charred stake and raised mound of earth with pits as per instructions for 1/4 Sec. Cor.
52,00	Leave Upland, enter Bottom bears N.W. and S.E.
68,00	a Drain bears N. E.
80,00	Set post, deposited Charred stake and raised mound of earth with pits as per instructions for Cor. to Secs. 5, 6, 7 and 8

Township 9 N. Range 16 W. 6th P.M.

Chs	
	Upland rolling 2nd rate Bottom level. 1st rate
	East on a random line between Secs. 5 and 8 Va. 14° 50' E.
10.30	a Drain bear N. E.
40.00	Set temporary 1/4 Sec. Cor.
72.70	a Drain bear N. E.
79.74	Intersect N. and S. line 39 chs. N. of Cor. to Secs. 4, 5, 8 and 9 from which Cor. I run N. 89° 43' W. on a true line between Secs. 5 and 8 Va. 14° 50' E.
39.87	Set post, deposited charred stake and raised mound of earth with pits as per instruction for 1/4 Sec. Cor.
79.74	To Cor. to Secs. 5, 6, 7 and 8 Land level. 1st rate
	West on a random line between Secs. 6 and 7 Va. 14° 50' E.
27.00	Seam Bottom, enter upland bear N. W. and S. E.

Township 9 N. Range 16 W. 6th P.M.

Chs	
38.00	a Drain bear N. E.
40.00	Set temporary 1/4 Sec. Cor.
141.00	Seam Upland, enter Bottom bear N. E. and S. W.
160.58	Intersect W. boundary of Township 6 chs. N. of Cor. to Secs. 6 and 7 from which Cor. I run N. 89° 46' E. on a true line between Secs. 6 and 7 Va. 14° 50' E.
120.58	Set post, deposited charred stake and raised mound of earth with pits as per instruction for 1/4 Sec. Cor.
160.58	To Cor. to Secs. 5, 6, 7 and 8 Upland rolling 2nd rate Bottom level. 1st rate
	North on a random line between Secs. 5 and 6 Va. 14° 50' E.
25.00	a Drain bear E. general course N. E.
40.00	Set temporary 1/4 Sec. Cor.
77.40	a Drain bear E.
79.00	Intersect N. boundary of Township 8 chs. W. of Cor. to Secs. 5 and 6 from which Cor. I run

Township 9 N. Range 16 W. 6th P.M.

Chs	
	S. 0° 03' W. on a true line between Secs. 5 and 6
	Va. 14° 50' E.
39.00	Set Post. deposited charred stake and raised mound of earth with pits as per instructions for W. Sec. Cor.
79.00	Do Cor. to Secs. 5, 6, 7 and 8
	Land level Bottom, 1st rate

Survey completed Sept. 24, 1866
by
W. C. F. Hackbusch

General Description

The quality of land in this Township is considerably below the common average. There is a small portion of high level Bottom land along both sides of Wood River which is adaptable to cultivation. The remainder is high, broken and hilly upland, unfit for cultivation.

It is too poor to bring forth a growth of grass. Wood River runs through the northern part of the Township. the water is clear and pure and from 2 to 3 ft deep.

The banks are high and steep and skirted with scattering Elm, and Box Elder Timber. There are no settlements in this Township.

No stone or minerals were found

List of Names

A list of the names of the individuals employed to assist in running, measuring, or marking the lines and corners described in the foregoing field notes of Township No. 9 North of the Base line of Range No. 16 West of the 6th Principal Meridian in the Territory of Nebraska, showing the respective capacities in which they acted

W. Hald.	Chainman
Jno. Miller.	Chainman
Geo. Ferguson.	Axman
Theodore Brassfield	Flagman

We hereby certify that we assisted Henry C. F. Hacklensch, deputy surveyor, in surveying the subdivisional lines of fractional Townships 11 N. Range 9 West – fractional Townships 10 N. Range 10 West – Township 11 N. Range 11 West – Township 10 N. Range 12 West – fractional Townships 9 N. Ranges 11, 12, 13, 14 and 15 West, and Township 9 N. Range 16 West of the 6th principal meridian, and that said Townships have been in all respects, to the best of our knowledge and belief, well and faithfully surveyed, and the boundary monuments planted according to the instructions furnished by the Surveyor General, "and that all the corner boundaries have been constructed of not less size and dimensions prescribed in the

printed manual of surveying in-
structions. dated February 22d 185
and the instructions to Surveyor
General, dated June 1st 1864,
marked and conditioned in every
respect as therein required."

H. Hall, Chainman.
Peter his mark Nielsen, Chainman.
George his mark Ferguson, Axeman
Theodore Bradfield, Flagman

Subscribed and sworn to by the above
named persons before me a Justice of the
peace for the County of Hall in the
Territory of Nebraska this 26th day of
September 1866.

W H Mitchell
a Justice of the Peace

I, Henry C. F. Hacklusch, Deputy Surveyor,
do solemnly swear that, in pursuance of a
joint contract, wherein Henry C. F. Hacklusch
and Edwin T. Farnsworth are joint cont-
ractors with H. S. Sleeper United States
Surveyor General for Kansas and Nebraska,
bearing date the 15th day of May, 1866,
I have well, faithfully and truly, in my
own proper person, and in strict conformity
with the instructions furnished by the Sur-
veyor General, the Surveying Manual, and
the laws of the United States, surveyed all
those parts or portions of Fractional
Township 11 North, Range 9 West - fractional
Township 10 N. Range 10 West - Township 11
North, Range 11 West - Township 10 North
Range 12 West - fractional Townships
9 North, Ranges 11. 12. 13. 14 and 15
West, and Township 9 North - Range 16 West
of the 6th principal meridian, as are
represented in the foregoing field Notes

as having been surveyed under my direction; and I do further solemnly swear that all the corners of said surveys have been established and perpetuated in strict accordance with the Surveying Manual and printed instructions, and that the foregoing are the true and original field notes of such survey.

Henry C. F. Hacklemeh,
Deputy Surveyor.

Subscribed by said Henry C. F. Hacklemeh, deputy surveyor, and sworn to before me, a Justice of the Peace for the County of Hall in the Territory of Nebraska, this 29 day of September, 1866

W. H. Whitefell
Justice of the peace

We hereby certify that we assisted E. D. Farnsworth deputy surveyor in surveying the subdivisional lines of fractional Township 12 North Range 7 West. Fractional Townships 11 & 12 North Range 8 West. Township 12 North Range 9 West. Townships 11 & 12 North Range 10 West. Fractional Townships 10 North Range 11 West. Townships 11 North Range 12 West. Townships 10 North Range 13, 14, 15, & 16 West of the 6th principal Meridian. And that said lines have been in all respects to the best of our knowledge and belief well and faithfully surveyed and the boundary monuments planted according to the instructions furnished by the Surveyor General, and that all the corner boundaries have been constructed of not less size and dimensions than prescribed in the printed manual of surveying instructions dated Feb

22d 1855 and the instructions to
Surveyors General dated June 1st 18
marked and corresponded in every
respect, as therein required.

Lemuel W Jones Chainman
William F. Worley Chainman
Lafayette Jaeger Axeman
Alex. Rowan, Cornerman & Flagman

Subscribed and sworn to by the above
named persons before me a Justice of
the Peace for the County of Hall
in the Territory of Nebraska, this
29th day of September, 1856

A. H. Mitchell
Justice of the Peace

I Edwin. I. Farnsworth Deputy Surveyor, do solemnly swear that in pursuance of a joint contract wherein Henry. C. Hackbusch and Edwin I Farnsworth. are joint contractors with H. S. Sleper United States Surveyor General for Kansas and Nebraska bearing date the 15th day of May 1866. I have well faithfully, and truly in my own proper person and in strict conformity with the instructions furnished by the Surveyor General, the Surveying Manual, and the laws of the United States, surveyed all those parts or portions of subdivisional lines of fractional Township 12 North Range 7 West, fractional Townships 11 & 12 North Range 8 West, Township 12 North Range 9 West, Townships 11 & 12 North Range 10 West, fractional Township 10 North Range 11 West, Township 11 North Range 12 West,

Townships 10 North Ranges 13, 14, 15 & 16 West of the 6th principal Meridian, as are represented in the forgoing field notes as having been surveyed under my directions and I do further solemnly swear that all the corners of said surveys have been established and perpetuated in strict accordance with the Surveying Manual and printed instructions and that the forgoing are the true and original field notes of such surveys.

Edwin J. Farnsworth
Deputy Surveyor.

Subscribed by said Edwin J. Farnsworth Deputy Surveyor and sworn to before me a Justice of the Peace for the County of Hall in the Territory of Nebraska this 29th day of September 1866.

W. H. Mitchell
Justice of the Peace

Surveyor General's Office,
Leavenworth, Kans. January 14, 1866

The foregoing field notes of the Survey of the Subdivisional and Meander lines and corners of fractional Townships 12 North, of Ranges 7 and 8 West; fractional Townships 11 North, of Ranges 8, 9 and 10 West; fractional Townships 10 North, of Ranges 10 and 11 West; fractional Township 9 North, of Ranges 11, 12, 13, 14 and 15 West; Townships 12 North, of Ranges 9 and 10 West; Townships 11 North, of Ranges 11 and 12 West; Townships 10 North, of Ranges 12, 13, 14, 15 and 16 West, and Township 9 North of the Base Line of Range 16 West of the 6th Principal Meridian, in the Territory of Nebraska, executed by Henry C. F. Huckbusch and Edwin S. Farnsworth, under their joint contract of the 15th day of May, 1866, in the months of July, August and September, 1866, having been critically examined, the necessary corrections and explanations made, the said

field notes, and the surveys they describe, are hereby approved.

N. S. Sleeper
Surveyor General.

C

Plotted J.P.S.

and J.C.D. D.L. Made C.

Field Notes

of the

Survey of the subdivisional lines of Township No 10 North of the Base Line of Range No 16 West of the 6th P.M. in the Territory of Nebraska by E. J. Farnsworth, under first contract No 311 bearing date May 15th 1866 wherein M. C. F. Hackbusch and E. J. Farnsworth are first contractors

Survey

Commenced September 18th 1866
Completed September 24th 1866

Names and duties of Assistants

Lemuel W. Jones	Chainman
William F. Morley	Chainman
John Taylor	axman
Alex. Neven	Flagman

Township 10 N. **Range** 16 W. **6 P. M.**

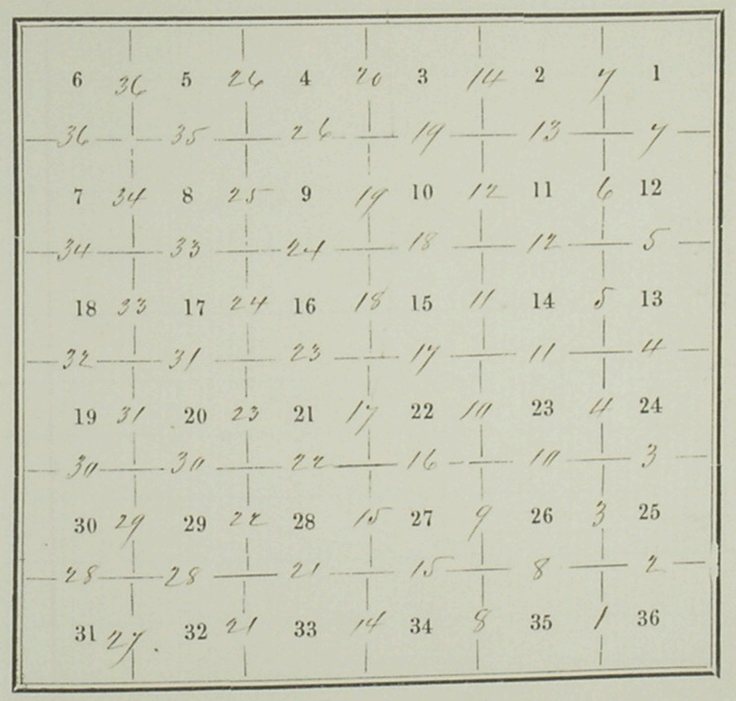

Township 10 N. Range 16 W. 6th P.M.

To determine the proper adjustment of my compass for subdividing this Township I commence at the corner to Townships 9 and 10 N. Ranges 15 and 16 West and run

North on a blank line along the east boundary of section 36

Va. 14° 30' E.

39.94 To a point 9 lks. east of 1/4 sec. cor.

79.88 To a point 18 lks. east of cor. to secs. 25 & 36

To retrace this line or run parallel thereto my compass must be adjusted to a variation of 14° 38' E.

Subdivision commenced Sept. 18. 1866 by E. J. Farnsworth.

From the cor. to secs. 1, 2, 35, 36 on the south boundary of the Township I run North between secs. 35 and 36

Va. 14° 38' E.

Township 10 N. Range 16 W. 6th P.M.

40.00 Set post, deposited chained stake raised mound of earth, with pits as per instructions for 1/4 sec. cor.

80.00 Set post, deposited chained stake, raised mound of earth with pits as per instructions for cor. to secs. 25, 26. 35, 36

Land broken, Soil 2d. rate

East on a random line between secs. 25 and 36

Va. 14° 15' E.

40.00 Set post for temporary 1/4 sec. corner

80.09 Intersected the East Boundary 20 lks N. of cor to secs. 25 and 36 from which cor. Iron

N. 89° 51 W. on a true line between secs. 25 and 36

Va. 14° 15' E.

40.04 Set post deposited chained stake, raised mound of earth, with pits as per instructions for 1/4 sec. corner

80.09 The corner to secs. 25, 26, 35, 36

Land broken, Soil 3d. rate

Township 10 N. Range 16 W. 6th P.M.

North between secs. 25 and 26

Va. 14° 38' E.

21.00 A drain, course S. W.

27.00 Same drain course S. E.

31.00 Same drain course West

S 40.00 Set post, deposited chained stake, raised mound of earth, with pits as per instructions for 1/4 sec. cor.

80.00 Set post, deposited chained stake, raised mound of earth with pits as per instructions for cor. to secs. 23. 24. 25. 26

Land broken, Soil 3d. rate

East on a random line between sections 24 and 25

Va. 14° 15' E.

14.00 A drain, course south

40.00 Set post for temporary 1/4 sec. cor.

80.31 Intersected East Boundary at the corner to secs. 24 and 25 from which cor. Iron

West on a true line between secs. 24 and 25

Va. 14° 15' E.

Township 10 N. Range 16 W. 6th P.M.

40.15 Set post, deposited, charred stake, raised mound of earth, with pits as per instructions for 1/4 sec. cor.

80.31 The corner to secs. 23. 24. 25. 26
Land broken, Soil 3rd. rate

North, between secs. 23 and 24
Va. 14° 38

40.00 Set post, deposited, charred stake raised mound of earth, with pits as per instructions for 1/4 sec. cor.

80.00 Set post, deposited, charred stake, raised mound of earth with pits as per instructions for corner to secs. 13. 14. 23. 24
Land broken, Soil 3rd rate

East, on a random line between 13 and 24
Va 14° 15' E.

40.00 Set post for temporary 1/4 sec cor.

80.69 Intersected East Boundary 60 lks N of cor to secs. 13 and 24 from which corner bears

Township 10 N. Range 16 W. 6th P.M.

N. 89° 34' W. on a true line between secs. 13 and 24
Va. 14° 15' E.

40.34 Set post, deposited charred stake raised mound of earth with pits as per instructions for 1/4 sec. cor.

80.69 The cor to secs. 13. 14. 23. 24
Land broken: Soil 3rd. rate

North between secs. 13 and 14
Va 14° 38' E.

40.10 Set post deposited charred stake raised mound of earth with pits as per instructions for 1/4 sec. cor.

80.00 Set post deposited charred stake raised mound of earth with pits as per instructions for cor. to secs. 11, 12. 13. 14
Land broken: Soil 2nd. rate

East on a random line between secs. 12 and 13
Va 14° 15' E.

Township 10 N. Range 16 W 6 P.M.

40.00 Set post for temporary 1/4 sec. cor.
80.25 Intersected East Boundary 6 lks north of cor. to secs. 12. and 13 from which cor. I run
N. 89° 57' W. on a true line between secs. 12 and 13

Va 14° 15' E.

40.12 Set post deposited charred stake on mound of earth with pits as per instructions for 1/4 sec cor.
80.25 The cor. to secs. 11, 12, 13, 14
Land broken: Soil 3rd rate

North between secs. 11 and 12

Va. 14° 38' E.

40.00 Set post, deposited charred stake raised mound of earth with pits as per instructions for 1/4 sec. cor.
80.00 Set post, deposited charred stake raised mound of earth with pits as per instructions for cor. to secs. 1, 2, 11, 12
Land broken: Soil 3rd rate

Township 11 N. Range 16 W. 6th P.M.

East on a random line between secs. 1 and 12

Va. 14° 15' E.

40.00 Set post for temporary 1/4 sec. cor
80.80 Intersected East Boundary 60 lks N. of cor. to secs. 1 and 12 from which cor I run
N. 89° 34' W. on a true line between secs 1 & 12

Va 14° 15' E.

40.40 Set post deposited charred stake raised mound of earth with pits as per instructions for 1/4 sec. cor.
80.80 The cor. to secs. 1, 2, 11, 12
Land broken: Soil 3rd rate

North on a random line between secs. 1 and 2

Va. 14° 38' E.

40.00 Set post for temporary 1/4 sec. cor.
78.89 Intersected North Boundary 30 lks W. of cor to secs. 1 and 2 from which cor. I run
S. 0° 13' W. on a true line between secs. 1 and 2

Va. 14° 38' E.

Township 10 N. Range 16 W. 6th P.M.

38.89 Set post, deposited, chained stake raised mound of earth, with pits as per instructions for 1/4 Sec. Cor.

78.89 The cor. to secs. 1. 2. 11 and 12
Land broken: Soil 3d rate

Sept. 18. 1866

North between secs. 34 and 35
Va. 14° 38' E.

40.00 Set post deposited, chained stake, raised mound of earth with pits as per instructions for 1/4 Sec. Cor.

80.00 Set post, deposited, chained stake, raised mound of earth, with pits as per instructions for cor. to secs. 26. 27. 34. 35
Land broken: Soil 2d rate

East on a random line between secs. 26 and 35
Va 14° 15' E.

40.00 Set post for temporary 1/4 sec. Cor.

68.50 A drain bears South

Township 10 N. Range 16 W. 6th P.M.

79.44 Intersected N and S. line 35 lks north of cor. to secs 25. 26. 35. 36 from which cor Iron
N. 89° 45' W. on a true line between secs 26 and 35
Va 14° 15' E.

39.72 Set post, deposited, chained stake raised mound of earth with pits as per instructions for 1/4 sec. cor.

79.44 The cor to secs. 26. 27. 34. 35
Land broken, Soil 2d rate

North between secs. 26 and 27
Va 14° 40' E.

40.00 Set post, deposited chained stake raised mound of earth, with pits as per instructions for 1/4 sec Cor.

80.00 Set post, deposited chained stake raised mound of earth, with pits as per instructions for cor. 22. 23. 26 and 27
Land broken: Soil 3d rate

Township 10 N. Range 16 W. of 6th P.M.

East on a random line between secs. 23 and 26

Va. 14° 15' E.

40.00 Set post for temporary 1/4 sec. cor.
46.00 A drain bears South
79.60 Intersected N and S. line 18 lks. N. of cor to secs. 23, 24, 26, 25 from which cor. I run
N. 89° 52 W. on a true line between secs 23 and 26

Va. 14° 15' E.

39.80 Set post deposited, chained stake raised mound of earth with pits as per instructions for 1/4 Sec. Cor.
79.60 The cor. to secs. 22. 23. 26 and 27
Land broken Soil 2d. rate
North between secs. 22 and 23

Va. 14° 45' E.

40.00 Set post deposited chained stake, raised mound of earth with pit as per instructions for 1/4 sec. cor.
80.00 Set post, deposited chained stake raised mound of earth with pits as per instructions

Township 10 N. Range 16. W. 6th P.M.

for cor to secs. 14, 15, 22, 23
Land broken: Soil 2d. rate

East on a random line between secs 14 & 23

Va. 14° 15' E.

40.00 Set post for temporary 1/4 sec. cor.
44.00 A drain bears S.
80.24 Intersected N and S. line at cor to secs 13, 14, 23, 24 from which corner I run
West on a true line between secs. 14 and 23

Va. 14° 15' E.

40.12 Set post deposited chained stake, raised mound of earth with pits as per instructions for 1/4 sec. cor.
80.24 The corner to secs 14, 15, 22, 23
Land broken; Soil 3d. rate

North between secs 14 and 15

Va. 14° 40' E.

40.00 Set post, deposited chained stake raised mound of earth with pits as per instructions for 1/4 sec cor.

Township 10 N. Range 16 W. 6th P.M.

80.00 Set post deposited chained stake raised mound of earth with pits as per instructions for cor to secs. 10.11.14.15
Sand broken; Soil 3d. rate

East on a random line between secs. 11 and 14

Va. 14°15' E.

40.00 Set post for temporary 1/4 sec. cor.
79.60 Intersected N and S. line 6 lks S. of corner to secs. 11.12.13.14 from which corner I run
S. 89°57' W. on a true line between secs 11 and 14

Va 14°15' E.

39.80 Set post deposited chained stake raised mound of earth, with pits as per instructions for 1/4 sec. cor.
79.60 The cor to secs 10,11,14,15
Sand broken; Soil 3d. rate

North between secs. 10 and 11

Township 10 N. Range 16 W. 6th P.M.

Va 14°40' E.

40.00 Set post deposited chained stake raised mound of earth with pits as per instructions for 1/4 sec. cor.
80.00 Set post deposited chained stake raised mound of earth with pits as per instructions for cor. to secs 2.3.10.11
Sand broken; Soil 3d. rate

East on a random line between secs 2 & 11

Va 14°15' E.

40.00 Set post, for temporary 1/4 sec. cor.
80.13 Intersected N and S. line 6 lks N. of cor to secs. 1,2,11,12 from which cor I run
N. 89°57' W. on a true line between secs 2 and 11

Va 14°15' E.

40.06 Set post, deposited chained stake raised mound of earth with pits as per instructions for 1/4 sec. cor.
80.13 The cor to secs. 2,3,10,11
Sand Broken; Soil 3d. rate

Township 10 N. Range 16 W. 6th P.M.

North on a random line between secs 2 and 3

Va. 14° 40' E.

40.00 Set post for temporary 1/4 sec. cor.

78.10 Intersected North Boundary 60 lks West of cor. to secs. 2 and 3 from which cor bears

S. 00° 26' W. on a true line between secs 2 and 3

Va. 14° 40' E.

38.00 Set post deposited chained stake raised mound of earth with pits as per instructions for 1/4 sec. cor.

78.00 Pls cor. to secs. 2, 3, 10, 11
Land merum: Soil 2d rate

Sept. 19. 1866

North between secs. 33 and 34

Va. 14° 38' E.

40.00 Set post deposited chained stake raised mound of earth with pits as per instructions for 1/4 sec cor.

Township 10 N. Range 16. W. 6th P.M.

80.00 Set post deposited chained stake raised mound of earth with pits for cor. to secs. 27, 28, 33, 34
Soil 2d rate

East on a random line between secs. 27 and 34

Va. 14° 15' E.

40.00 Set post for temporary 1/4 sec. cor.

79.59 Intersected N. and S. line 5 lks N. of cor. to secs. 26, 27, 34, 35 from which cor. bears
N. 89° 58' W. on a true line between secs. 27 and 34

Va. 14° 15' E.

39.79 Set post, deposited chained stake raised mound of earth with pits as per instructions for 1/4 sec. cor

79.59 Pls cor. to secs. 27, 28, 33, 34
Soil 2d rate

North between secs. 27 and 28

Township 10 N. Range 16 W. 6 P.M.

Va. 14° 40' E.

40.00 Set post, deposited chained stake raised mound of earth with pits as per instructions for 1/4 sec. cor

80.00 Set post, deposited chained stake raised mound of earth with pits as per instructions for cor. to secs. 21. 22. 27. 28

Soil 2d rate

East on a random line between secs. 22 and 27

Va. 14° 15' E.

40.00 Set post for temporary 1/4 sec. cor.

79.91 Intersected N. and S. line 6 lks S. of cor to secs. 22, 23. 26. 27 from which Cor. bears S. 89° 57' West on a true line between secs 22 and 27

Va. 14° 15' E.

39.95 Set post, deposited chained stake raised mound of earth with pits as per instructions for 1/4 sec Cor.

79.91 The cor. to secs. 21. 22. 27. 28

Sand broken; Soil 3d rate

Township 10 N. Range 16 W. 6 P.M.

North between secs. 21 & 22

Va. 14° 40' E.

40.00 Set post deposited chained stake raised mound of earth with pits as per instructions for 1/4 sec. cor.

80.00 Set post deposited chained stake raised mound of earth with pits as per instructions for cor to secs. 15, 16, 21. 22

Sand broken; Soil 3d rate

East on a random line between secs. 15 and 22

Va. 14° 15' E.

40.00 Set post for temporary 1/4 sec cor.

79.46 Intersected N and S. line 11 lks south of cor. to secs. 14, 15, 22. 23 from which cor bears S. 89° 55' W. on a true line between secs. 15 and 22

Va. 14° 15' E.

39.73 Set post deposited chained stake raised mound of earth with pits as per instructions

for 1/4 sec. cor.

79.46 The cor. to secs 15. 16, 21. 22
Land uneven: Soil 2d. rate

North between secs. 15 and 16
Va. 14° 40' E.

40.00 Set post deposited chained stake
raised mound of earth with pit as
per instructions for 1/4 sec. cor.

80.00 Set post deposited chained stake raised
mound of earth with pits as per instruc-
tions for cor to secs. 9, 10, 15, 16
Soil 2d. rate: Land level

East on a random line between
secs. 10 and 15.
Va. 14° 15' E.

40.00 Set post, for temporary 1/4 sec. cor

80.45 Intersected N. and S. line 30 lks S of
cor. to secs. 10. 11. 14. 15 from which cor. bears
S. 89° 47' W. on a true line between
secs. 10. and 15
Va. 14° 15' E.

40.22 Set post deposited chained stake
raised mound of earth with pit
as per instructions for 1/4 sec. cor.

80.45 The cor. to secs 9. 10. 15. 16
Land broken: Soil 2d. rate

North between secs. 9 and 10
Va. 14° 40' E.

40.00 Set post deposited chained stake
raised mound of earth with pit
as per instructions for 1/4 sec. cor.

80.00 Set post deposited chained stake
raised mound of earth with
pits as per instructions for cor to secs
3, 4, 9, 10
Land level: Soil 2d. rate

East on a random line between secs
3 and 10
Va 14° 15' E.

40.00 Set post for temporary 1/4 sec. cor.

80.40 Intersected N. and S. line 40 lks S.

Township 10 N. Range 16 W. 6th P.M.

of cor to secs 2.3.10.11 from which
cor. I run
S.89°43' W on a true line between
secs. 3 and 10
Va. 14°15' E.
40.20 Set post deposited charred stake
raised mound of earth with pit
as per instructions for 1/4 sec. cor.
80.40 The cor to secs. 3.4.9.10
Land broken: Soil 3d rate

North on random line between secs. 3 and 4
Va. 14°40' E.
40.00 Set post for temporary 1/4 sec. cor.
77.10 Intersected North Boundary 60 lks. W. of
Cor. to secs. 3.4. from cor. I run
S.0°26' W on a true line between secs. 3 and 4
Va 14°40' E.
37.10 Set post deposited charred stake raised
mound of earth with pits as per instructions
for 1/4 sec. cor
77.10 The cor. to secs 3.4.9.10
Land broken: Soil 3d rate Sept. 20. 1866

Township 10 N. Range 16 W. 6th P.M.

North between secs. 32 and 33
Va. 14°40' E.
40.00 Set post, deposited charred stake, raised
mound of earth, with pit as per instructions
for 1/4 sec. cor
80.00 Set post, deposited charred stake
raised mound of earth with pit as
per instructions for cor. to secs. 28.29.32.33
Land gently rolling; Soil 2d rate

East on a random line between secs.
28. and 33
Va. 14°15 E.
6.20 A drain bears south
40.00 Set post, for temporary 1/4 sec. cor.
79.59 Intersected N and S. line 20 lks S. of cor to
secs 27.28.33 and 34 from which I run
S. 89°51' W. on a true line between secs
28. and 33
Va 14°15' E.
39.79 Set post, deposited charred stake raised
mound of earth with pit as per instructions for 1/4
sec. cor.

Township 10 N. Range 16 W. 6th P.M.

79.59 The cor. to secs 28. 29. 32. 33
Sandbroken: Soil 3d. rate

North between secs. 28 and 29
Va 14° 40

40.00 Set post deposited chained stake raised mound of earth with pits as per instructions for 1/4 sec. cor.

47.80 A drain bears east

80.00 Set post deposited chained stake raised mound of earth with pits as per instructions for cor to secs. 20. 21, 28. 29
Sandbroken; Soil 3d. rate

East on a random line between secs. 21 & 28
Va. 14° 15' E.

40.00 Set post for temporary 1/4 sec. cor.

79.20 Intersected N and S. line 10 lks S of Cor. to secs. 21. 22. 27 and 28 from which cor. I run S 89°56' W. on a true line between secs 21 and 28

Va. 14° 15' E

Township 10 N. Range 16 W. of 6th P.M.

39.60 Set post deposited chained stake raised mound of earth with pits as per instructions for 1/4 sec. cor

79.20 The cor. to secs. 20. 21, 28. 29
Sandbroken, Soil 3d. rate

North between secs. 20 and 21
Va. 14° 40' E.

40.00 Set post deposited chained stake raised mound of earth with pits as per instructions for 1/4 sec. cor.

80.00 Set post deposited chained stake raised mound of earth with pits as per instructions for cor. to secs. 16. 17. 20. 21
Sand rolling: Soil 2d. rate

East on a random line between secs. 16 and 21
Va. 14° 15' E.

40.00 Set post for temporary 1/4 sec. cor.

79.43 Intersected N. and S. line 16 lks N. of cor. to secs. 15. 16, 21. 22 from which cor I run

Township 10 N. Range 16 W. 6th P.M.

N. 89° 53' W. on a true line between secs. 16 and 21

Va 14° 15' E.

39.71 Set post deposited chained stake raised mound of earth with pits as per instructions for 1/4 sec. cor.

79.43 The cor to secs. 16, 17, 20, 21
Surface rolling; Soil 2d. rate

North between 16 and 17

Va. 14° 40' E.

40.00 Set post, deposited chained stake raised mound of earth with pits as per instructions for 1/4 sec. cor.

80.00 Set post, deposited chained stake raised mound of earth with pits as per instructions for cor. to secs. 8, 9, 16, 17
Surface rolling, Soil 2d. rate

East on a random line between secs. 9 and 16

Va. 14° 15' E.

Township 10 N. Range 16 W. 6th P.M.

40.00 Set post for temporary 1/4 Sec. cor

79.98 Intersected N and S. line 6 lks. N of cor. to secs 9, 10, 15, 16 from which cor I run N. 89° 57' W. on a true line between secs. 9 and 16

Va. 14° 15' E.

39.99 Set post, deposited chained stake raised mound of earth with pits as per instructions for 1/4 sec. cor.

79.98 The cor. to secs. 8, 9, 16, 17
Surface rolling: Soil 2d. rate

North between secs. 8 and 9

Va. 14° 40' E.

40.00 Set post deposited chained stake raised mound of earth with pits as per instructions for 1/4 sec. cor

80.00 Set post deposited chained stake raised mounds of earth with pits as per instructions for cor to secs. 4, 5, 8, 9
Surface rolling: Soil 2d. rate

Township 10 N. Range 16 W. of 6th P.M.

East on a random line between secs. 4 and 9
Va 14° 15' E.

40.00 Set post for temporary 1/4 sec. cor.

80.20 Intersected N and S. line 26 lks. N. of cor. to secs. 3, 4. 9. 10 from which cor. I run N. 89° 49' W. on a true line between secs 4 and 9

Va. 14° 15' E.

40.10 Set post, deposited chained stake raised mound of earth with pits as per instructions for 1/4 sec. cor

80.20 The cor. to secs. 4. 5. 8, 9
Surface rolling; Soil 2d. rate

North on a magnetic line between secs. 4 and 5

Va. 14° 40' E.

40.00 Set post for temporary 1/4 sec. cor.

77.25 Intersected north boundary 62 lks W. of cor. to secs. 4 and 5 from which cor. I run S. 00° 26' W. on a true line between secs. 4 and 5

Va. 14° 40' E.

Township 10 N. Range 16 W. 6th P.M.

37.25 Set post deposited chained stake raised mound of earth with pits as per instructions for 1/4 sec. cor.

77.25 The cor. to secs. 4, 5, 8, 9
Land broken; Soil 3d. rate

Sept. 21, 1867

North between secs. 31 and 32

Va. 14° 40' E.

31.20 To Wood river 20 lks wide runs east scattering trees on banks

40.00 Set post deposited chained stake raised mound of earth with pits as per instructions for 1/4 sec. cor.

61.00 Leave bottom and enter upland bears N, E and W.

80.00 Set post deposited chained stake raised mound of earth with pits as per instructions for cor to secs. 29, 30, 31, 32

Land bottom level 1st rate, Upland broken 2d rate

Timber elm and ash

Township 10 N. Range 16 W. 6th P.M.

East on a random line between secs. 29 & 32

Va 14° 15' E.

40.00 Set post for 1/4 temporary 1/4 sec. cor.

80.03 Intersected N and S. line 3 lks N of cor to secs. 28. 29. 32. 33 from which cor. bears N. 89° 59' W. on a true line between secs 29 & 32

Va. 14° 15' E.

40.01 Set post, deposited charred stake raised mound of earth with pits as per instructions for 1/4 sec. cor.

80.03 The corner to secs. 29. 30. 31. 32

Sand broken: Soil 3rd rate

West on a random line between secs. 30. and 31

Va 14° 15' E.

37.00 Scare upland and enter bottom bears N. W. and S. E.

140.00 Set post for temporary 1/4 sec. cor.

146.00 To Wood river 30 lks wide, bears S. E

Scattering trees on banks

156.00 To Wood river 30 lks wide bears N. 70° E.

Township 11 N. Range 16 W. of 6th P.M.

Scattering trees on banks

160.49 Intersected West Boundary 46 lks N. of cor. to secs. 30 and 31 from which cor. bears N. 89° 50 E. on a true line between secs 30 and 31

Va 14° 15' E.

120.49 Set post, deposited charred stake raised mound of earth with pits as per instructions for 1/4 sec. cor.

160.49 The cor. to secs. 29. 30. 31. 32

Sand, bottom level: Soil 1st rate, Upland rolling: Soil 2d rate

Timber Elm and Ash

North between secs. 29 and 30

Va. 14° 40' E.

40.00 Set post, deposited charred stake raised mound of earth with pits as per instructions for 1/4 sec. cor.

80.00 Set post, deposited charred stake raised mound of earth with pits as per instructions for cor. to secs 19. 20. 29. 30

Sand rolling: Soil 2d rate

Township 10 N. Range 16 W. 6th P.M.

East on a random line between secs. 20 and 29

Va 14° 15' E.

40.00 Set post, for temporary 1/4 sec. cor

80.40 Intersected N. and S. line 21 lks. S. of cor to secs. 20. 21, 28, 29 from from which cor. Iron

S. 89° 51' W. on true line between secs 20 and 29

Va 14° 15' E.

40.20 Set post, deposited, chained stake raised mound of earth with pits as per instructions for 1/4 sec cor.

80,40 The cor. to secs. 19. 20, 29 and 30

Land rolling: Soil 2d. rate

West on a random line between secs. 19 and 30

Va. 14° 15' E.

40.00 Set post for temporary 1/4 sec. cor.

159.98 Intersected West Boundary 32 lks N. of cor to secs. 19 and 30 from which cor. Iron

N. 89° 53' E on a true line between secs. 19 & 30

Township 10 N. Range 16 W. 6th P.M.

Va 14° 15' E.

119.98 Set post, deposited chained stake raised mound of earth with pits as per instructions for 1/4 sec. cor.

159.98 The cor. to secs 19. 20. 29, 30

Land rolling: Soil 2d. rate

North between secs. 19 and 20

Va 14° 40' E

40.00 Set post, deposited, chained stake, raised mound of earth, with pits as per instructions for 1/4 sec. cor.

80.00 Set post deposited chained stake, raised mound of earth with pits as per instructions for cor. to secs. 17, 18, 19, 20

Land rolling: Soil 2d. rate

East on a random line between secs 17 and 20

Va 14° 15' E.

40.00 Set post, for temporary 1/4 sec. cor.

80.00 Intersected N and S. line at cor. to secs.

Township 10 N. Range 16 W. of 6th P.M.

16, 17, 20, 21 from which corner I run West on a true line between secs. 17 and 20

Va 14° 15' E.

40.02 Set post deposited chained stake raised mound of earth with pits as per instructions for 1/4 Sec. Cor.

80.05 The corner to secs. 17, 18, 19, 20

Sand rolling : Soil 2d rate

West on a random line between secs. 18 & 19

Va. 14° 15' E.

40.00 Set post for temporary 1/4 sec. Cor.

160.40 Intersected West Boundary 36 lks. S. of Cor. to secs. 18 and 19 from which cor. I run S. 89° 52' E. on a true line between secs 18 and 19

Va 14° 15' E.

120.40 Set post, deposited chained stake raised mound of earth with pits as per instructions for 1/4 sec. Cor.

160.40 The Cor to secs. 17, 18, 19, 20

Land broken Soil 2d rate

September 22d 1866

Township 10 N. Range 16 W. 6th P.M.

North between secs. 17 and 18

Va. 14° 40' E.

40.00 Set post, deposited chained stake raised mound of earth with pits as per instructions for 1/4 sec. Cor.

80.00 Set post, deposited chained stake raised mound of earth with pits as per instructions for Cor. to secs. 7, 8, 17, 18

Land rolling : Soil 2d rate

East on a random line between Secs. 8 and 17

Va. 14° 15' E.

40.00 Set post for temporary 1/4 sec. Cor.

80.20 Intersected N and S. line 20 lks. S. of cor. to secs. 8, 9, 16, 17 from which cor. I run S. 89° 51' W. on a true line between secs. 8 and 17

Va 14° 15' E.

40.10 Set post, deposited chained stake raised mound of earth with pits as per instructions for 1/4 sec. cor.

Township 10 N. Range 16 W. of 6th P. M.

80.20 The cor. to secs. 7, 8, 17, 18
Sand rolling: Soil 2d. rate

West on a Random line between secs 7 and 18

Va. 14° 15' E.

40.00 Set post for temporary 1/4 sec. cor.
156.20 A ravine bears S. E.
159.73 Intersected West Boundary of T. 6 lks. S. of cor. to secs. 7 and 18 from which cor. bears S. 89° 59' E. on a true line between secs. 7 and 18

Va 14° 15' E.

119.73 Set post, deposited chained stake, raised mound of earth with pits as per instructions for 1/4 sec. cor.
159.73 The cor. to secs. 7, 8, 17, 18
Sand rolling: Soil 2d. rate

North between secs. 7 and 8

Va 14° 40' E.

40.00 Set post deposited chained stake, raised

Township 10 N. Range 16 W. 6th P. M.

mound of earth with pits as per instructions for 1/4 sec. cor.
80.00 Set post deposited chained stake raised mound of earth with pits as per instructions for cor. to secs. 5, 6, 7, 8
Sand rolling: Soil 2d. rate

East on a random line between secs 5 and 8

Va. 14° 15' E.

40.00 Set post for temporary 1/4 sec. cor.
79.70 Intersected N. and S. line 40 lks N. of cor. to secs. 4, 5, 8, 9 from which cor bears N. 89° 43' W. on a true line between secs 5 and 8

Va 14° 15' E.

39.85 Set post deposited chained stake raised mound of earth, with pits as per instructions for 1/4 sec. cor.
79.70 The cor. to secs. 5, 6, 7, 8
Sand rolling: Soil 2d. rate

Township 10 N. Range 16 W. 6th P. M.

West on a random line between secs. 6 and 7

Va 14° 15' E.

40.00 Set post for temporary 1/4 sec. cor.

157.50 At Ravine, bears S. E.

159.10 Intersected West Boundary 60 lks. S. of Corner to Secs. 6 and 7 from which cor. bears S. 89° 47' E. on a true line between secs. 6 and 7

Va 14° 15' E.

119.10 Set post, deposited chained stake raised mound of earth with pits as per instructions for 1/4 sec. cor.

159.10 Stk, cor to secs. 5, 6, 7 and 8

Land rolling; Soil 2d rate

North on a random line between secs 5 & 6

Va. 14° 40' E.

40.00 Set post for temporary 1/4 sec. cor.

78.00 Intersected North Boundary 74 lks West of cor. to secs. 5 and 6 from which cor. bears S. 00° 32' W. on a true line between 5 and 6

Township 10. N. Range 16 W 6th P.M.

Va. 14° 40' E.

38.00 Set post deposited, chained stake raised mound of earth with pits as per instructions for 1/4 sec. cor.

78.00 The, cor. to secs. 5, 6, 7, 8

Land rolling; Soil 3d rate

Survey Completed September 24th 1866.

by E. D. Farnsworth.

General discription

This township is dry and barren of vegetation except short grass which is worthless for pasturage. It is very broken and without stone or timber except the South west cor. of Sec. 31 where Wood River crosses in a South easterly course. Wood River is a small stream of clear running water about 20 lks wide and 10 inches deep It has a few scattering trees along its banks mostly, elm, ash and box elder

List of Names

A List of the names of the individuals employed to assist in running, measuring or marking the lines and corners described in the foregoing field notes of Township No 10 North of the Base Line of Range No 16 West of the 6th P.M. in the Territory of Nebraska showing the respective capacities in which they acted

Lemuel M. Jones	Chainman
William F. Morley	Chainman
John Taylor	Axman
Alex. Neven	Flagman

Plotted by F. A.

Compd. Tables.

Field Notes of the subdivision lines in Township 11 N. R 16. W. of the 6th P. M. in the Territory of Nebraska. Surveyed by George F. McClure Deputy Surveyor. Under his Contract No 319. dated the 25th day of May, 1866.

Survey

Commenced July 16th 1866.
Completed July 24th 1866.

Exam'd by H. C. Fields
S. S. mad.

Names and duties of assistants

William Ward — Chainman
John Stout — Chainman
J. H. McGranahan } Cornerman and Flagman

We William Ward and John Stout do solemnly swear (~~or affirm~~) that we will faithfully execute the duties of chain carier; that we will level the chain upon uneven ground, and plumb the tally pins, whether by sticking or dropping the same, that we will report the true length of all lines that we assist in measuring, to the best of our skill and ability

Wm Ward
John Stout

Subscribed and sworn to by the above named persons, before me a justice of the peace for the county of Platt Territory of Nebraska this day of June 1866

Joseph Gerrard J.P.

I Francis Smyth do solemnly swear (~~or affirm~~) that I will well and truly perform the duties of axman according to instructions given me, and to the best of my skill and ability.

Francis Smyth

Subscribed and sworn to by the above named person, before me a Justice of the peace for the county of Platt in the Teritory of Nebraska this day of June 1866

Joseph Gerrard J. P.

I James H. McGranahan do solemnly swear (~~or affirm~~) that I will well and truly perform the duties of flagman, and corrsman according to instructions given me, and to the best of my skill and ability.

James H McGranahan

Subscribed and sworn to by the above named person, before me a Justice of the peace for the county of Platt in the Teritory of Nebraska this the day of June 1866

Joseph Gerrard J. P.

Francis Smyth left the Party before entering upon his duty and the work was completed without his assistance

George F. McClure
Dep'y Surveyor

Township No 11 N. **Range** No 16 W. **6 P. M.**

6	42	5	30	4	22	3	15	2	8	1
41		40		29		21		14		7
7	39	8	29	9	21	10	14	11	6	12
39		38		28		20		13		6
18	37	17	27	16	20	15	12	14	5	13
37		36		27		19		11		4
19	35	20	26	21	18	22	11	23	4	24
35		34		25		18		10		3
30	33	29	25	28	17	27	10	26	3	25
33		32		24		16		9		2
31	31	32	23	33	16	34	8	35	1	36

To determine the proper adjustment of my Compass for subdividing this Township I commence at the corner to Township 10 and 11 North Ranges 15 and 16 W. and run North on a blank line along the East boundary of Sec. 36,

Var. 14°00' E.

40.04	To a point 12 lks E. of 1/4 Sec. cor.
80.00	To a point 23 lks E. of Sec. cor.

To retrace this line or run parallel thereto My Compass must be adjusted to a Var. of 14°10' E.

Subdivision Commenced July 16th 1866

From the cor. to Secs. 1, 2, 35, and 36 on the South boundary of the Township I run North between Secs 35 and 36

Var. 14°10' E.

40.00	Set post deposited charred stake raised mound of earth with pits

Township 11 N. Range 16 W. 6th P.M.

as per instruction for 1/4 Sec. cor.
8000 Set post deposited charred stake
raised mound of earth with pits as
per instruction for cor. to
Secs. 25, 26, 35 and 36
Land, rolling Soil 2d rate

East on a random line between
Secs. 25 and 36
Var. 15° 00' E.
4000 Set post for temporary 1/4 Sec. cor.
75.00 range bears north
8014 Intersected E. Boundary at cor
to Secs. 25 and 36
from which cor. I run
West, on a true line between
Secs 25 and 36
Var. 15° 00' E.
4007 Set post deposited charred stake
raised mound of earth with pits
as per instruction for 1/4 Sec. cor
8014 The cor. to Secs. 25 26 35 & 36
Land rolling Soil 2d rate

Township 11 N. Range 16 W. 6th P.M.

North between Secs. 25 and 26
Var. 14° 10' E
4000 Set post deposited charred stake
raised mound of earth with pits
as per instruction for 1/4 Sec. cor.
8000 Set post deposited charred stake
raised mound of earth with pits
as per instruction for cor. to
Secs. 23 24 25 and 26
Land rolling Soil 2d rate

East on a random line between
Secs. 24 and 25
Var. 15° 00' E
4000 Set post for temporary 1/4 Sec. cor.
7986 Intersected E Boundary 34 lks N.
of cor. to Secs. 24 and 25
from which cor. I run
N. 89° 45' W. on a true line between
Secs. 24 and 25
Var. 15° 00' E.

Township 11 N. Range 16 W. 6th P.M.

3993	Set post deposited charred stake raised mound of earth with pits as per instruction for 1/4 Sec. cor.
7986	The cor. to Secs. 23. 24 25 & 26 Land, rolling Soil 2nd rate
	North between Secs 23 & 24 Vn. 14° 10' E.
4000	Set post deposited charred stake raised mound of earth with pits as per instruction for 1/4 Sec. cor.
8000	Set post deposited charred stake raised mound of earth with pits as per instruction for cor. to Secs 13. 14 23 and 24 Land rolling Soil 2nd rate
	East on a random line between Secs. 13 and 24 Vn. 13° 00 E
4000	Set post for temporary 1/4 Sec. cor.

Township 11 N. Range 16 W. 6th P.M.

7956	Intersected E. Boundary 49 lks N. of cor. to Secs. 13 and 24 from which cor. I run N. 89° 35' W. on a true line between Secs. 13 and 24 Vn. 13° 00 E.
3978	Set post deposited charred stake raised mound of earth with pits as per instruction for 1/4 Sec. cor.
7956	The cor. to Secs. 13. 14. 23 and 24 Land rolling Soil 2nd rate
	North between Secs. 13 and 14 Vn. 14° 10 E.
4000	Set post deposited charred stake raised mound of earth with pits as per instruction for 1/4 Sec. cor.
8000	Set post deposited charred stake raised mound of earth with pits as per instruction for cor. to Secs. 11. 12. 13. and 14 Land rolling Soil 2nd rate

Township 11 N. Range 16 W. 6th P.M.

East on a random line between Secs. 12 and 13
Var. 15° 00 E.

4000 Set post for temporary 1/4 Sec. cor.
7982 Intersected E. Boundary 32 lks N. of cor. to Secs. 12 and 13 from which cor. I run N. 89° 46 W. on a true line between Secs. 12 and 13.
Var. 15° 00 E

3991 Set post deposited charred stake raised mound of earth with pits as per instruction for 1/4 Sec. cor.
7982 The cor. to Secs. 11, 12, 13 and 14
Land rolling Soil 2d rate

North between Secs. 11 and 12
Var. 14° 10 E

4000 Set post deposited charred stake raised mound of earth with pits as per instruction for 1/4 Sec. cor.

Township 11 N. Range 16 W. 6th P.M.

8000 Set post deposited charred stake raised mound of earth with pits as per instruction for cor. to Secs. 1, 2, 11 and 12
Land, Broken Soil 2d rate

East on a random line between Secs. 1 and 12
Var. 15° 00 E

4000 Set post for temporary 1/4 Sec. cor.
8006 Intersected E. Boundary 8 lks N. of cor. to Secs. 1 and 12. from which cor. I run N. 89° 57 W. on a true line between Secs 1 and 12
Var. 15° 00 E.

4003 Set post deposited charred stake raised mound of earth with pits as per instruction for 1/4 Sec. cor.
8006 The cor. to Secs. 1, 2, 11 and 12
Land rolling Soil 2d rate

Township 11 N. Range 16 W. 6th P.M.

North on a random line between
Secs. 1 and 2
Var. 14° 10' E

1900 Leave upland enter bottom, bearing E. & W.
4000 Set post for temporary 1/4 Sec. cor.
7990 Intersected N. Boundary 23 lks W.
of cor. to Secs. 1 and 2.
from which cor. I run
So. 10 W on a true line between
Secs. 1 and 2
Var. 14° 10' E

3990 Set post deposited charred stake
raised mound of earth with pits
as per instruction for 1/4 Sec. cor.
7990 The cor. to Secs 1, 2, 11 & 12
Land, Mostly, level; Soil 2nd rate
July 16th 1866

✓ ✓

North between Secs 34 & 35
Var. 14° 10' E.

4000 Set post deposited charred stake

Township 11 N. Range 16 W. 6th P.M.

raised mound of earth with pits
as per instruction for 1/4 Sec. cor.
8000 Set post deposited charred stake
raised mound of earth with pits as
per instruction for cor. to
Secs. 26, 27, 34 and 35
Land rolling; Soil 2nd rate

East on a random line
between Secs. 26 and 35
Var. 13° 00' E

4000 Set post for temporary 1/4 Sec. cor.
7936 Intersected N. & S. line 50 lks N.
of cor. to Secs. 25 26 35 & 36
from which cor. I run
N. 89° 39' W. on a true line
between Secs. 26 and 35
Var. 13° 00' E

3968 Set post deposited charred stake
raised mound of earth with pits
as per instruction for 1/4 Sec. cor.

Township 11 N. Range 16 W. 6th P.M.

7936	The cor. to Secs. 26, 27, 34 & 35 Land, rolling Soil 2nd rate
	North between Secs. 26 and 27 Var. 14° 10 E.
4000	Set post deposited charred stake raised mound of earth with pits as per instruction for 1/4 Sec. cor.
8000	Set post deposited charred stake raised mound of earth with pits as per instruction for cor. to Secs. 22, 23, 26 and 27. Land rolling Soil 2nd rate
	East on a random line between Secs. 23. and 26 Var. 15° 00 E
4000 7940	Set post for temporary 1/4 Sec. cor. Intersected N. & S. line 41 lks N. of cor. to Secs. 23, 24, 25 & 26 from which cor. I run

Township 11 N. Range 16 W. 6 P.M.

	N. 89° 42 W. on a true line between Secs. 23 and 26 Var. 15 00 E.
3970	Set post deposited charred stake raised mound of earth with pits as per instruction for 1/4 Sec. cor.
7940	The cor. to Secs. 22, 23, 26 & 27 Land rolling Soil 2nd rate
	North between Sec. 22 & 23 Var. 14° 10 E.
4000	Set post deposited charred stake raised mound of earth with pits as per instruction for 1/4 Sec. cor.
8000	Set post deposited charred stake raised mound of earth with pits as per instruction for cor. to Secs. 14, 15, 22 and 23 Land, rolling Soil 2nd rate
	East on a random line

Township 11 N. Range 16 W. 6th P.M.

	between Secs. 14 and 23
	Va. 15° 00 E
4000	Set post for temporary 1/4 Sec. cor.
7937	Intersected N. & S. line 38 lks N.
	of cor. to Secs. 13, 14, 23 & 24
	from which cor. I run
	N. 89° 24' W. on a true line between
	Secs. 14 and 23
	Va. 15° 00 E
3969	Set post deposited charred stake
	raised mound of earth with pits
	as per instruction for 1/4 Sec. cor.
7937	The cor. to Secs. 14, 15, 22 & 23.
	Land rolling Soil 2nd rate
	North between Secs. 14 & 15
	Va. 14° 10 E
4000	Set post deposited charred stake
	raised mound of earth with pits
	as per instruction for 1/4 Sec. cor.
8000	Set post deposited charred stake

Township 11 N. Range 16 W. 6th P.M.

	raised mound of earth with pits
	as per instruction for cor. to
	Secs. 10, 11, 14 and 15
	Land, rolling Soil 2nd rate
	East on a random line between
	Secs. 11 and 14
	Va. 15° 00 E
4000	Set post for temporary 1/4 Sec. cor.
7973	Intersected N. & S. line 43 lks N.
	of cor. to Secs. 11, 12, 13 and 14
	from which cor. I run
	N. 89° 42 W. on a true line between
	Secs. 11 and 14
	Va. 15° 00 E
3986	Set post deposited charred stake
	raised mound of earth with pits
	as per instruction for 1/4 Sec. cor.
7973	The cor. to Secs. 10, 11, 14 and 15
	Land rolling Soil 2nd rate

Township 11 N. Range 16 W. 6th P.M.

North between Secs. 10 & 11
Va. 14°10' E.

4000 Set post deposited charred stake raised mound of earth with pits as per instruction for 1/4 Sec. cor.

8000 Set post deposited charred stake raised mound of earth with pits as per instruction for cor. to Secs. 2, 3, 10 and 11
Land rolling Soil 2nd rate

East on a random line between Secs. 2 and 11
Va. 15°00 E

4000 Set post for temporary 1/4 Sec. cor.

7990 Intersected N. & S. line 37 lks N. of cor. to Secs. 1, 2, 11 and 12 from which cor. I run N. 89°44' W on a true line between Secs 2 and 11
Va. 15°00 E

Township 11 N. Range 16 W. 6th P.M.

3995 Set post deposited charred stake raised mound of earth with pits as per instruction for 1/4 Sec. cor.

7990 The cor. to Secs. 2, 3, 10 & 11
Land rolling Soil 2nd rate

North on a random line between Secs. 2 and 3
Va. 14°10' E.

4000 Set post for temporary 1/4 Sec. cor.

5600 Leave inland enter bottom bar E. & W.

6015 Lost Fork 25 links wide run E. chains across

8011 Intersected N. Boundary 7 lks E. of cor. to Secs. 2 & 3 from which cor I run S. 0° 03' E. on a true line between Secs 2 and 3
Va. 14°10' E.

4011 Set post deposited charred stake raised mound of earth with pits as per instruction for 1/4 Sec. cor.

Township 11 N. Range 16 W. 6th P.M.

8011 The cor. to Secs. 2, 3, 10 & 11
Land, rolling Soil 2nd rate
July 17th 1866

North between Secs 33 & 34
Var. 14°10' E.

4000 Set post deposited charred stake
raised mound of earth with pits
as per instruction for 1/4 Sec. cor.

8000 Set post deposited charred stake
raised mound of earth with pits
as per instruction for cor. to
Secs 27, 28, 33 and 34
Land, nearly level Soil 2nd rate

East on a random line between
Secs 27 and 34
Var. 15°00 E.

4000 Set post for temporary 1/4 Sec. cor.

8020 Intersected N. & S. line 15 lks S.
of cor. to Secs. 26, 27, 34 & 35

Township 11 N. Range 16 W. 6th P.M.

from which cor. I run
S. 89°54' W. on a true line between
Secs. 27 and 34
Var. 15°00 E.

4010 Set post deposited charred stake
raised mound of earth with pits
as per instruction for 1/4 Sec. cor.

8020 The cor. to Secs. 27, 28, 33 & 34
Land rolling Soil 2nd rate

North between Secs 27 & 28
Var. 14°10' E.

4000 Set post deposited charred stake
raised mound of earth with pits
as per instruction for 1/4 Sec. cor.

8000 Set post deposited charred stake
raised mound of earth with pits
as per instruction for cor.
to Secs 21, 22, 27, and 28
Land rolling Soil 2nd rate

Township 11 N. Range 16 W. 6th P.M.

East on a random line between
Secs. 22 and 27
Var. 15° 00' E

40.00	Set post for temporary 1/4 Sec. cor.
79.62	Intersected N. & S. line 74 lks S. of cor. to Secs. 22, 23, 26 and 27 from which cor. I run S. 89° 28' W. on a true line between Secs. 22 and 27.
	Var. 15° 00' E
39.81	Set post deposited charred stake raised mound of earth with pits as per instruction for 1/4 Sec. cor.
79.62	The cor. to Secs. 21, 22, 27 & 28
	Land, rolling Soil 2d rate

North between Secs 21 and 22
Var. 14° 10' E.

40.00	Set post deposited charred stake raised mound of earth with pits as per instruction for 1/4 Sec. cor.

Township 11 N. Range 16 W. 6th P.M.

80.00	Set post deposited charred stake raised mound of earth with pits as per instruction for cor. to Secs. 15, 16, 21 and 22.
	Land, rolling Soil 2d rate

East on a random line between
Secs. 15 and 22
Var. 15° 30' E.

40.00	Set post for temporary 1/4 Sec. cor.
79.80	Intersected N. & S. line 10 lks S. of cor. to Secs. 14, 15, 22, & 23. from which cor. I run S. 89° 36' W. on a true line between Secs. 15 and 22.
	Var. 15° 30' E.
39.90	Set post deposited charred stake raised mound of earth with pits as per instruction for 1/4 Sec. cor.
79.80	The cor. to Secs. 15, 16, 21 and 22.
	Land, rolling Soil 2d rate

Township 11 N. Range 16 W. 6th P.M.

North between Secs. 15 & 16
Var. 14° 10' E.

4000 Set post deposited charred stake raised mound of earth with pits as per instruction for 1/4 Sec. cor.

8000 Set post deposited charred stake raised mound of earth with pits as per instruction for Cor. to Secs. 9, 10, 15 and 16
Land, rolling Soil 2nd rate

East on a random line between Secs. 10 & 15
Var. 15° 30' E

4000 Set post for temporary 1/4 Sec. cor.

7992 Intersected N. & S. line 22 lks S. of cor. to Secs. 10, 11, 14 & 15 from which cor. I run S. 89° 31' W. on a true line between Secs 10 and 15
Var. 15° 30' E.

Township 11 N. Range 16 W 6th P.M.

3996 Set post deposited charred stake raised mound of earth with pits as per instruction for 1/4 Sec. cor.

7992 The cor. to Secs. 9, 10, 15 and 16
Land rolling Soil 2nd rate

North between Secs. 9 and 10
Var. 14° 10' E.

4000 Set post deposited charred stake raised mound of earth with pits as per instruction for 1/4 Sec. cor.

8000 Set post deposited charred stake raised mound of earth with pits as per instruction for cor. to Secs. 3, 4, 9, and 10
Land rolling Soil 2nd rate

East on a random line between Secs. 3 and 10
Var. 15° 30' E.

4000 Set post for temporary 1/4 Sec. cor.

Township 11 N. Range 16 W. 6th P.M.

8008 Intersected N. & S. line 26 lks S. of cor. to Secs. 2, 3, 10 & 11 from which cor. I run S. 89° 49' W on a true line between Secs 3 and 10
Var. 15° 30' E.

40.04 Set post deposited charred stake raised mound of earth with pits as per instruction for 1/4 Sec. cor

8008 The cor. to Secs. 3 4 9 and 10
Land rolling Soil 2nd rate

North on a random line between Secs. 3 and 4
Var. 14° 10' E.

200 Leave upland Enter bottom E. & W.

4000 Set post for temporary 1/4 Sec. cor

5260 A Branch 20 lks wide runs N. W.

5420 Same Branch 30 lk wide runs N. E.

5680 Loupe Fork. 338 ~~lks~~ chains wide runs N. E.
North Side of River, Entire Timber bears N. E. & S. W.

Township 11 N. Range 16 W. 6th P.M.

6645 A Slough 50 lks wide bears E. & W. leave timber bearing E. & W.
North side of Slough Enter prairie bearing E. & W.

8104 Intersected N. Boundary 40 lks. W. of cor. to Secs. 3 and 4.
from which cor. I run S. 0 17' W. on a true line between Secs. 3 and 4
Var. 14° 10' E

4104 Set post deposited charred stake raised mound of earth with pits as per instruction for 1/4 Sec. cor

8104 The cor. to Secs. 3, 4, 9, and 10.
Land, mostly level Soil 2nd rate
Timber Cottonwood & Willow undergrowth Same, & Plum dogwood and Vines.
July 18th 1866

North between Secs. 32 & 33
Var. 14° 10' E.

4000 Set post deposited charred stake

Township 11 N. Range 16 W. 6th P.

raised mound of earth with pits
as per instruction for 1/4 Sec. cor.
8000 Set post deposited charred stake
raised mound of earth with pits
as per instruction for cor. to
Secs. 28, 29, 32 and 33
Land rolling Soil 2nd rate

East ~~[illegible]~~ on a random line between
Secs. 28 and 33
Va. 15 00 E.
4000 Set post for temporary 1/4 Sec. cor.
79.60 Intersected N. & S. line 8 lks N.
of cor. to Secs. 27, 28, 33 & 34
from which cor. I run
N. 89° 57' W on a true line between
Secs. 28 and 33.
Va. 15 00 E
3980 Set post deposited charred stake
raised mound of earth with pits
as per instruction for 1/4 Sec. cor.

Township 11 N. Range 16 W. 6th P.M.

79.60 The cor. to Secs. 28, 29, 32, & 33.
Land rolling Soil 2nd rate

North between Secs 28 & 29
Va. 14° 10 E.
4000 Set post deposited charred stake
raised mound of earth with pits
as per instruction for 1/4 Sec. cor.
8000 Set post deposited charred stake
raised mound of earth with pits
as per instruction for cor. to
Secs. 20, 21, 28 and 29.
Land rolling Soil 2nd rate

East on a random line between
Secs. 21 and 28
Va. 15° 00 E
3050 Ravine bears N. W.
4000 Set post for temporary 1/4 Sec. cor.
79.55 Intersected N. & S. line 12 lks N.
of cor. to Secs. 21, 22, 27 & 28

Township 11 N. Range 16 W 6th P.M.

from which Cor. I run
N. 89°35' W. on a true line
between Secs 21 and 28
Var. 15° 00' E

3977 Set post deposited charred stake
raised mound of earth with pits
as per instruction for 1/4 Sec. cor.
7955 The cor. to Secs. 20, 21, 28 & 29
Land, rolling Soil 2nd rate

North between Secs. 20 & 21
Var. 14° 10' E

4000 Set post deposited charred stake
raised mound of earth with pits
as per instruction for 1/4 Sec. cor.
8000 Set post deposited charred stake
raised mound of earth with pits
as per instruction for 1 Cor. to
to Secs. 16, 17, 20 & 21
Land, rolling Soil 2nd rate

Township 11 N. Range 16 W. 6th P.M.

East on a random line between
Secs. 16 and 21
Var. 15° 00' E.

3655 Ravine bears N.
4000 Set post for temporary 1/4 Sec. cor.
7920 Intersected N. & S. line 28 lks N.
of cor. to Secs. 15, 16, 21 & 22
from which Cor. I run
N. 89°48' W on a true line between
Secs. 16 and 21
Var. 15° 00' E.

3960 Set post deposited charred stake
raised mound of earth with pits
as per instruction for 1/4 Sec. cor.
7920 The cor. to Secs. 16, 17, 20 & 21
Land, rolling Soil 2nd rate

North between Secs. 16 & 17
Var. 14° 10' E.

4000 Set post deposited charred stake
raised mound of earth with pits

Township 11 N. Range 16 W. 6th P.M.

8000 as per instruction for 1/4 Sec. cor.
Set post deposited charred stake
raised mound of earth with pits
as per instruction for cor. to
Sec. 8. 9. 16 and 17
Land rolling Soil 2nd rate

East on a random line between
Sec. 9 and 16
Var. 15° 00' E.
4000 Set post for temporary 1/4 Sec. cor.
4155 Ravine bear N. 71° W.
7987 Intersected N. & S. line 37 lks W.
of cor. to Sec. 9. 10. 15 & 16
from which cor. I run
N. 89° 44' W on a true line
between Sec. 9 and 16
Var. 15° 00' E.
3994 Set post deposited charred stake
raised mound of earth with pits
as per instruction for 1/4 Sec. cor.

Township 11 N. Range 16 W. 6th P.M.

7987 The cor. to Sec. 8. 9. 16 & 17.
Land rolling Soil 2nd rate

North between Sec. 8. & 9.
Var. 14° 10' E.
4000 Set post deposited charred stake
raised mound of earth with pits
as per instruction for 1/4 Sec. cor.
7200 Leave upland, and enter bottom, bearing S & W.
8000 Set post deposited charred stake
raised mound of earth with pits
as per instruction for cor.
to Sec. 4, 5, 8 and 9
Land, rolling Soil 2nd rate

East on a random line between
Sec. 4 and 9
Var. 15° 00' E
4000 Set post for temporary 1/4 Sec. cor.
4115 Ravine bear N.
6000 Leave bottom, and enter upland, bearing E. N. E. & N. 5 W.

Township 11 N. Range 16 W. 6th P.M.

8017 Intersected N. & S. line 58 lks N. of cor. to Secs. 3, 4, 9, & 10 from which Cor. I mn N. 89 35' W. on a true line between Secs 4 and 9.

Va. 15° 00 E

4008 Set post deposited charred stake raised mound of earth with pits as per instruction for 1/4 Sec. cor.

8017 The cor. to Secs 4, 5, 8 and 9.

Land, rolling Soil 2d rate

North on a random line between Secs. 4 and 5

Va. 14° 10 E.

3146 Loupe Fork. 4 40 chs. wide runs chains East banks skirted with timber

4000 Set post for temporary 1/4 Sec. cor.

6400 Leave bottom and entering upland, N. E. & S. W.

8120 Intersected N. Boundary 60 lks W. of cor. to Secs. 4 & 5

Township 11 N. Range 16 W. 6th P.M.

from which cor. I mn S. 0° 26' W. on a true line between Secs. 4 and 5

Va. 14° 10' E

4120 Set post deposited charred stake raised mound of earth with pits as per instruction for 1/4 Sec. cor.

8120 The cor. to Secs. 4, 5, 8 and 9.

Land, bottom land; Soil 1st rate

upland rolling Soil 2d rate

Timber, Cottonwood & Willow

July 20th 1866

North between Secs 31 & 32

Va. 14° 10 E.

4000 Set post deposited charred stake raised mound of earth with pits as per instruction for 1/4 Sec. cor.

8000 Set post deposited charred stake raised mound of earth with pits as per instruction for cor

Township 11 N. Range 16 W. 6th P.M.

to Secs 29, 30, 31 and 32
Land, nearly level Soil 2nd rate

East on a random line between
Secs 29 and 32
Var. 15° 00 E

3146 Ravine bears N
4000 Set post for temporary 1/4 Sec. cor.
4570 Ravine bears N. W.
7920 Intersected N. & S. line 71 lks S.
of cor. to Secs. 28, 29, 32 & 33
from which cor. I run
S 89° 30 W. on a true line between
Secs. 29 & 32
Var. 15° 00 E

3960 Set post deposited charred stake
raised mound of Earth with pits
as per instruction for 1/4 Sec. cor.
7920 The cor. to Secs 29 30 31 & 32
Land rolling Soil 2nd rate

Township 11 N. Range 16 W. 6th P.M.

West on a random line between
Secs 30 and 31
Var. 15° 00 E

4000 Set post for temporary 1/4 Sec. cor.
159.46 Intersected W. Boundary 1.82 lks S.
of cor. cor. to Secs 30 & 31
from which cor. I run
S 89° 21' E. on a true line bet-
ween Secs. 30 and 31
Var. 15° 00 E.

119.46 Set post deposited charred stake
raised mound of Earth with pits
as per instruction for 1/4 Sec. cor.
159.46 The cor. to Secs 29, 30, 31 & 32.
Land, rolling Soil 2nd rate

North between Secs 29 & 30
Var. 14° 15 E.

4000 Set post deposited charred stake
raised mound of Earth with pits
as per instruction for 1/4 Sec. cor.

Township 11 N. Range 16 W. 6 P.M.

8000	Set post deposited charred stake raised mound of earth with pits as per instruction for cor. to Secs. 19, 20, 29, and 30 Land rolling Soil 2nd rate
	East on a random line between Secs. 20 and 29. Va 15° 30' E.
3105	Set Ravine bear W.
4000	Set post for temporary 1/4 Sec. cor
7933	Intersected N. & S. line 28 lks S. of cor. to Secs. 20, 21, 28 & 29. from which cor. I run S. 89° 48' W. on a true line between Secs. 20 and 29 Va 15° 30' E.
3967	Set post deposited charred stake raised mound of earth with pits as per instruction for 1/4 Sec. cor.
7933	The cor. to Secs. 19, 20 29 & 30 Land rolling Soil 2nd rate

Township 11 N. Range 16 W 6th P.M.

	West on a random line between Secs. 19 and 30 Va 14° 21' E
4000	Set post for temporary 1/4 Sec. cor.
15.963	Intersected W. Boundary 40 lks S. of cor. to Secs. 19 and 30 from which cor. I run S 89½° 1' E on a true line between Secs. 19 and 30 Va 14° 21' E.
119.63	Set post deposited charred stake raised mound of earth with pits as per instruction for 1/4 Sec. cor.
154.63	The cor. to Secs. 19, 20, 29 & 30 Land rolling Soil 2nd rate
	North between Secs. 19 & 20 Va 14° 10' E.
4000	Set post deposited charred stake raised mound of earth with pits as per instruction for 1/4 Sec cor

Township 11 N. Range 16 W. 6th P.M.

8000	Set post deposited charred stake raised mound of earth with pits as per instruction for 1/4 Cor. to Secs. 17. 18. 19. & 20 Land rolling Soil 2nd rate
	East on a random line between Secs. 17. and 20 Var. 15° 30' E.
35.90	Ravine bear N. N. W.
40.00	Set post for temporary 1/4 Sec. Cor.
79.46	Intersected N. & S. line 33 lks S. of cor. to Secs. 16 17. 20 and 21 from which cor. I run S 89° 46 W on a true line between Secs. 17. and 20 Var. 15° 30 E.
39.73	Set post deposited charred stake raised mound of earth with pits as per instruction for 1/4 Sec. Cor.
79.46	The cor. to Secs. 17. 18. 19 & 20 Land rolling Soil 2nd rate

Township 11 N. Range 16 W. 6th P.M.

	West on a random line between Secs. 18. and 19 Var. 14° 04 E.
40.00	Set post for temporary 1/4 Sec. Cor.
159.94	Intersected W. Boundary 27 lks S. of cor. to Secs. 18 and 19 from which cor. I run S. 89° 54 E. on a true line between Secs. 18. and 19 Var. 14° 04' E
119.94	Set post deposited charred stake raised mound of earth with pits as per instruction for 1/4 Sec. Cor.
159.94	The Cor. to Secs. 17. 18. 19 & 20 Land rolling Soil 2nd rate July 21st 1866
	North between Secs. 17. & 18. Var. 14° 35' E.
40.00	Set post deposited charred stake raised mound of earth with pits

Township 11 N. Range 16 W. 6th P.M.

8000	as per instruction for 1/4 Sec. Cor. Set post deposited Charred Stake raised Mound of Earth with pits as per instruction for Cor. to Sec. 7. 8. 17. and 18 Land rolling Soil 2nd rate
	East on a random line between Sec. 8 & 17. Va. 15° 30' E.
4000	Set post for temporary 1/4 Sec. Cor
4860	Ravine bears N.
7930	Intersected N. & S. line 28 lks S. of Cor. to Sec. 8. 9. 16 & 17. from which Cor. I run. S. 89° 48' W. on a true line between Sec. 8 and 17 Va. 15° 30' E.
3975	Set post deposited charred Stake raised Mound of Earth with pits as per instruction for 1/4 Sec. Cor

Township 11 N. Range 16 W. 6th P.M.

7930	The Cor. to Sec. 7. 8. 17. & 18. Land rolling Soil 2nd rate
	West on a random line between Sec. 7. & 18 Va. 14° 04' E
4000	Set post for temporary 1/4 Sec. Cor
160.58	Intersected W. Boundary 16 lks S. of Cor. to Sec. 7 & 18. from which Cor. I run S. 89° 37' E. on a true line between Sec. 7 and 18. Va. 14° 04' E
120.58	Set post deposited charred Stake raised Mound of Earth with pits as per instruction for 1/4 Sec. Cor
160.58	The Cor. to Sec. 7. 8. 17. & 18. Land rolling Soil 2nd rate
	North between Sec. 7. & 8. Va. 14° 20' E.

Township 11 N. Range 16 W. 6th P.M.

4000	Set post deposited charred stake raised mound of earth with pits as per instruction for 1/4 Sec. cor.
8000	Set post deposited charred stake raised mound of earth with pits as per instruction for cor. to Sec. 5. 6. 7. and 8
	Land, rolling soil 2d rate
	East on a random line between Sec. 5 and 8
	Va. 15° 30' E.
2800	Ravine bear N.
3000	Leave upland, and enter bottom, bearing W. N. & S. E.
4000	Set post for temporary 1/4 Sec. cor.
8004	Intersected N. & S. line 60 lks S. of cor. to Sec. 4, 5, 8, & 9, from which cor. I run S. 89° 34' W. on a true line between Sec. 5 and 8
	Va. 15° 30' E.

Township 11 N. Range 16 W. 6th P.M.

4004	Set post deposited charred stake raised mound of earth with pits as per instruction for 1/4 Sec. cor.
8009	The cor. to Sec. 5, 6, 7, & 8. Land rolling soil 2d rate
	West on a random line between Sec. 6 and 7.
	Va. 14° 04' E.
3885	Branch 20 lks wide run N. E.
4000	Set post for temporary 1/4 Sec. cor
160.77	Intersected W. Boundary 24 lks S of cor. to Sec. 6 and 7, from which cor. I run S 89° 35' E on a true line between Sec 6 and 7
	Va. 14° 04' E.
120.77	Set post deposited charred stake raised mound of earth with pits as per instruction for 1/4 Sec. cor.
160.77	The cor. to Sec. 5, 6, 7, & 8 Land rolling soil 2d rate

Township 11 N. Range 16 W. 6th P.M.

North on a random line between Sec. 5. and 6.

Var. 14°10' E.

0800 Leave upland and enter bottom bearing E & W.

4000 Set post for temporary 1/4 Sec. cor.

5710 Loupe Fork (Water not too deep to prevent chaining across) 240 lks wide runs S.E.

Scattering timber on banks

7900 Leave bottom and enter upland bearing E. & W.

8178 Intersected N. Boundary 5.8 chs West of cor. to Sec. 5 and 6 from which cor. I run S. 0. 25 W. on a true line between Sec. 5 and 6

Var. 14°10' E.

4178 Set post deposited charred stake raised mound of earth with pits as per instruction for 1/4 Sec. cor.

8178 The cor. to Sec. 5. 6. 7. & 8.

Land, rolling Soil 2nd rate

Timber, Cottonwood & willow

July 24th 1866

Township 11 N. Range 16 W. 6th P.M.

General Description

The land in this Township is mostly high rolling prairie 2nd rate quality and not well adopted to Cultivation.

The bottom land which is situated on both sides of Loupe Fork. is good 2nd rate land. and adopted to farming.

Loupe Fork. which runs East through the Northern portion of the Township is a Stream of about 300 lks wide. with quick sand bottom.

Timber on Stream chiefly Cottonwood and Willow

List of Names

A list of the Names of the individuals Employed to assist in running Measuring or Marking the lines and corners described in the foregoing field Notes of Township No. 11 North of the base line of Range No. 16 West of the 6th Principal Meridian.

Showing the respective capacities in which they acted.

William Ward	Chainman
John Stout	Chainman
J. H. McGranahan	Corner man and Flagman

Plotted by [illegible]

[illegible] 6.

Field Notes of the subdivision lines in Township 12 N. R 16 W. of the 6th P. M. in the Territory of Nebraska. Surveyed by George F McClure Deputy Surveyor, under his contract No 319 bearing date the 25th day of May, 1866.

Survey
Commenced July 25th 1866.
Completed July 31st 1866.

Examd by [illegible]
Copied [illegible]
Compd [illegible]

Names and duties of Assistants

William Ward — Chainman
John Stout — Chainman
James R. McGranahan — Flagman and Cornerman

Township No 12 S. Range No 16 W. 6 P. M.



To determine the proper adjustment of my Compass for Subdividing this Township, I commence at the Cor. to Townships 11 and 12 North Ranges 15 and 16 W. and run North on a blank line along the East boundary of Sec 36

Va 13°.51' E

4009 To a point 11 lks E. of 1/4 Sec. Cor.
8017 To a point 21 lks E of Sec. Cor.

To relocate this line or run parallel thereto my Compass must be adjusted to a Va of 14°00 E.

Subdivision Commenced July 25th 1866

From the Cor. to Secs. 1. 2. 35. and 36 on the South boundary of the Township I run North between Secs. 35 and 36

Va 14°00 E

38.90 South branch of Loupe Fork, 2 rods 4 lks wide runs N. E. water not 20 deep, as to prevent chaining across scattering Timber on bank

Township 12 N. Range 16 W. 6th P.M.

4000 The point for 1/4 Sec. Cor. being the river line ~~branch~~ ~~as~~ it cannot be ~~is impossible to~~ established ~~permanently by the 1/4 Sec Cor in branch~~. I therefore at a point 1.35 lks North of the true point and on ~~the~~ Right bank of ~~branch~~ river Set post deposited charred stake raised mound of earth with pits as per instruction for Witness 1/4 Sec. Cor.

5288 Pond of stagnant water 3.12 lks wide bear N.E. & S.W. (water not ~~so~~ deep ~~to~~ as to prevent chaining across.)

5900 Leave bottom and enter upland bear E and W.

6000 Set post, deposited, charred stake, raised mound of earth with pits as per instruction for ~~1/4~~ Cor. to Sec. 25 26 35 and 36

Land bottom ~~land~~ level Soil 1st rate

Upland rolling Soil 2nd rate

Timber Cottonwood Willow Ash & Box Elder

East on a random line between Sec. 25 and 36

Var. 14° 00' E

Township 12 N. Range 16 W. 6th P.M.

1300 Leave upland and enter bottom bear N.E.S.

4000 Set post for temporary 1/4 Sec. Cor.

8029 Intersected E. Boundary 14 lks N. of Cor. to Sec. 25 and 36 from which Cor. I run N. 89° 54' W. on a true line between Sec. 25 and 36

Var. 14° 00' E

4014 Set post deposited charred stake raised mound of earth with pits as per instruction for 1/4 Sec Cor

8029 The Cor. to Sec. 25 26 35 and 36

Land Mostly level Soil 2nd rate

North between Sec 25 and 26

Var. 14° 00' E

1428 Leave upland ~~and~~ enter bottom bearing N.W. & S.E.

1500 A Drain bears S.E. Scattering timber on banks.

~~1700 Leave upland and enter bottom bear N.W. & S.E.~~

2105 Same Drain bears S.W.

2440 Same Drain bears E.

Township 12 Range 16 W. 6th P.M.

3175	Same Drain bears N.W.
3415	Same Drain bears S.E.
3945	Same Drain bears S.W.
4000	Set post deposited charred stake raised mound of earth with pits as per instruction for 1/4 Sec. Cor.
4682	Same Drain bears S.E.
5670	Same Drain bears S.W.
7000	Same Drain bears N.E.
7420	Same Drain bears S.W.
7780	Same Drain bears S.E.
7812	Same Drain bears N.W.
8000	Set post deposited charred stake raised mound of earth with pits as per instruction for Cor to Secs. 23.24.25 & 26
	Land, rolling Soil good 2d rate
	Timber ash and Boxelder

East on a random line between Secs 24 and 25

Vn. 14 00 E

116	Drain bears S.W. soon N.W.

Township 12 N. Range 16 W. 6th P.M.

1100	Leave bottom and Enter upland bears N. & S.
4000	Set post for temporary 1/4 Sec. Cor.
8022	Intersected E. Boundary 26 lks N. of Cor. to Secs. 24 and 25 from which Cor. I run N. 89 49 W. on a true line between Secs. 24 and 25

Vn. 14 00 E

4011	Set post deposited charred stake raised mound of earth with pits as per instruction for 1/4 Sec Cor.
8022	The Cor. to Secs 23, 24, 25 and 26
	Land, rolling Soil 2d rate

North between Secs 23 and 24

Vn. 14 00 E

1430	Ravine bears S.E.
1690	Same Ravine bears S.W.
2018	Same Ravine bears S.E.
2270	Same Ravine bears S.W.
2878	Same Ravine bears S.E.

Township 12 N. Range 16 W. 6th P.M.

4000	Set post deposited charred stake raised mound of earth with pits as per instruction for 1/4 Sec. Cor.
4100	Leave bottom and Entr upland bear N.W. & S.E.
8000	Set post deposited charred stake raised mound of earth with pits as per instruction for Cor. to Secs. 13, 14, 23, and 24 Land, rolling Soil 2d rate
	East on a random line between Secs. 13 and 24 Va 14 00 E
4000	Set post for temporary 1/4 Sec. Cor.
8016	Intersected E. Boundary 43 lks N. of Cor. to Secs. 13. and 24 from which Cor. Bears N. 89 42 W. on a true line between Secs. 13 and 24 Va 14 00 E.
4008	Set post deposited charred stake

Township 12 N. Range 16 W. 6th P.M.

	raised Mound of earth with pits as per instruction for 1/4 Sec. Cor.
8016	To Cor. to Secs. 13, 14, 23 and 24 Land rolling Soil 2d rate
	North between Secs. 13 and 14 Va 14 00 E.
4000	Set post deposited charred stake raised Mound of earth with pits as per instruction for 1/4 Sec. Cor
8000	Set post deposited charred stake raised Mound of earth with pits as per instruction for Cor. to Secs. 11, 12, 13 and 14 Land, rolling good 2d rate Soil
	East on a random line between Secs. 12 and 13 Va 14 00 E.
4000	Set post for temporary 1/4 Sec. Cor.
7996	Intersected E. Boundary 57 lks N.

Township 12 N. Range 16 W. 6th P.M.

of Cor. to Secs. 12 and 13.
from which Cor. I run
N. 89°36' W. on a true line between
Secs. 12 and 13.

Vn. 14°00' E

3998 Set post deposited charred stake
raised mound of earth with pits
as per instruction for 1/4 Sec. Cor.
7996 The Cor. to Secs. 11.12.13. and 14
Land rolling Soil 2nd rate

North between Secs. 11 and 12

Vn. 14°10' E.

4000 Set post deposited charred stake
raised mound of earth with pits
as per instruction for 1/4 Sec. Cor.
8000 Set post deposited charred stake
raised mound of earth with pits
as per instruction for Cor. to
Secs. 1.2.11 and 12
Land rolling Soil 2nd rate

Township 12 N. Range 16 W. 6th P.M.

East on a random line between
Secs. 1 and 12

Vn. 14°00' E

4000 Set post for temporary 1/4 Sec. Cor.
51.00 Rabin bearg. N. W.
8033 Intersected E. Boundary 64 lks N.
of Cor. to Secs. 1 and 12
from which Cor. I run
N. 89°33' W. on a true line between
Secs. 1 and 12

Vn. 14°00' E.

4016 Set post deposited charred stake
raised mound of earth with pits
as per instruction for 1/4 Sec. Cor.
8033 The Cor. to Secs. 1.2.11 and 12.
Land rolling Soil 2nd rate

North on a true line between
Secs 1 and 2

Vn. 14°00' E

4000 Set post deposited charred stake

Township 12 N. Range 16 W. 6th P.M.

raised mound of earth with pits
as per instruction for 1/4 Sec. cor.
8008 Intersected 3rd Standard Parallel N.
38.73 Chains E. of Standard Corner to
Secs. 31 and 36
Set post deposited charred stake
raised mound of earth with pits
as per instruction for Closing Cor.
to Secs 1 and 2.
Land, rolling Soil 2nd rate
July 25th 1866

North between Secs. 34 and 35
Vn 14° 00' E
800 Leave bottom and Entire upland bears E. & W.
4000 Set post deposited charred stake
raised mound of earth with pits
as per instruction for 1/4 Sec. cor.
8000 Set post deposited charred stake
raised mound of earth with pits
as per instruction for Cor to

Township 12 N. Range 16 W. 6th P.M.

Secs. 26, 27, 34 and 35
Land, bottom level Soil 1st rate
Upland rolling Soil 2nd rate

East on a random line between
Secs. 26 and 35
Vn 14° 00' E
4000 Set post for temporary 1/4 Sec. cor.
7971 Intersected N. & S. line 82 lks N.
of Cor. to Secs. 25, 26, 35, and 36,
from which Cor. I run
N. 89° 25' W on a true line between
Secs. 26 and 35
Vn 14° 00' E
3986 Set post deposited charred stake
raised mound of earth with pits
as per instruction for 1/4 Sec. cor.
7971 The cor. to Secs. 26, 27, 34 and 35
Land, rolling Soil 2nd rate

North between Secs. 26 and 27

Township 12 N. Range 16 W. 6th P.M.

Va. 14° 00' E

3600 Leave upland and Enter bottom bear N.W. & S.E.

4000 Set post deposited charred stake raised mound of earth with pits as per instruction for 1/4 Sec. Cor.

7000 Drain bears E.S.E.

8000 Set post deposited charred stake raised mound of earth with pits as per instruction for Cor. to Secs. 22, 23, 26 and 27.
Land, Nearly level Soil 1st rate

East on a random line between Secs. 23 and 26

Va. 13° 25' E

2800 Leave bottom & Enter upland bears N.W. & S.E.

4000 Set post for temporary 1/4 Sec. Cor.

7680 Leave upland & Enter bottom bears N and S

7973 Intersected N. & S. line 58 lks N. of Cor. to Secs. 23 24 25 and 26 from which Cor. S. run

Township 12 N. Range 16 W. 6th P.M.

N. 89° 35' W. on a true line between Secs. 23 and 26

Va. 13° 25' E.

3986 Set post deposited charred stake raised mound of earth with pits as per instruction for 1/4 Sec. Cor.

7973 The Cor. to Secs. 22, 23, 26 and 27.
Land, bottom level Soil 1st rate
Upland rolling Soil 2d rate

North between Secs. 22 and 23.

Va. 14° 00' E

4000 Set post deposited charred stake raised mound of earth with pits as per instruction for 1/4 Sec. Cor.

4300 Leave bottom and Enter upland bear N.W. & S.E.

8000 Set post deposited charred stake raised mound of earth with pits as per instruction for Cor. to Secs. 14, 15, 22 and 23
Land Nearly level Soil 1st rate

Township 12 N. Range 16 W. 6th P. M.

East on a random line between
Secs. 14 and 23.
Var. 13° 25' E

✓ 40.00 Set post for temporary 1/4 Sec. Cor.
72.00 Ranging bearing S.
79.80 Intersected N. & S. line 56 lks N.
of cor. to Secs. 13, 14, 23 and 24
from which Cor. I run
N. 89° 36 W. on a true line between
Secs. 14 and 23
Var. 13° 25' E

39.90 Set post deposited charred stake
raised mound of earth with pits
as per instruction for 1/4 Sec. Cor.
79.80 The cor. to Secs. 14, 15, 22, and 23.
Land gently rolling Soil 2nd rate

North between Secs. 14 and 15
Var. 14 00 E.

40.00 Set post deposited charred stake
raised mound of earth with pits

Township 12 N. Range 16 W. 6th P. M.

as per instruction for 1/4 Sec. Cor.
80.00 Set post deposited charred stake
raised mound of earth with pits
as per instruction for Cor. to
Secs. 10, 11, 14 and 15
Land, rolling Soil 2nd rate

East on a random line between
Secs. 11 and 14
Var. 13 25 E.

40.00 Set post for temporary 1/4 Sec Cor
79.87 Intersected N. & S. line 62 lks N.
of cor. to Secs. 11, 12, 13 and 14
from which Cor. I run
N. 89° 33 W. on a true line between
Secs. 11 and 14
Var. 13° 25' E

39.93 Set post deposited charred stake
raised mound of earth with pits
as per instruction for 1/4 Sec. Cor.
79.87 The cor. to Secs. 10, 11, 14, and 15

Township 12 N. Range 16 W. 6th P.M.

	Land, rolling Soil 2nd rate
	North between Secs. 10 and 11
	Vn 14° on E.
4000	Set post deposited charred stake raised mound of earth with pits as per instruction for 1/4 Sec. Cor.
8000	Set post deposited charred stake raised mound of earth with pits as per instruction for Cor. to Secs. 2, 3, 10 and 11
	Land, rolling Soil 2nd rate
	East on a random line between Secs. 2 and 11
	Vn 13 25 E
4000	Set post for temporary 1/4 Sec. Cor.
6640	Rabin bears N.N.E.
7996	Intersected N. & S. line 84 lks N. of Cor. to Secs. 1, 2, 11 and 12 from which Cor. I run

Township 12 N. Range 16 W. 6th P.M.

	N. 89° 24' W on a true line between Secs. 2 and 11
	Vn 13 25 E
3998	Set post deposited charred stake raised mound of earth with pits as per instruction for 1/4 Sec. Cor.
7996	The Cor. to Secs. 2, 3, 10 and 11
	Land, rolling Soil 2nd rate
	North on a true line between Secs. 2 and 3
	Vn 14° on E
4000	Set post deposited charred stake raised mound of earth with pits as per instruction for 1/4 Sec. Cor.
7923	Intersected 3rd Standard Parallel N. 38.66 chains E. of Standard Cor. to Secs. 35 and 36
	Set post deposited charred stake raised mound of earth with pits as per instruction for

Township 12 N. Range 16 W. 6th P.M.

for Closing Cor. to Secs. 2 and 3
Land rolling Soil 2d rate
July 27th 1866

North between Secs 33 and 34
Var. 14° 00' E.

40.00 Set post deposited charred stake raised mound of earth with pits as per instruction for 1/4 Sec. Cor.

80.00 Set post deposited charred stake raised mound of earth with pits as per instruction for Cor. to Secs. 27, 28, 33, and 34
Land, rolling Soil 2d rate

East on a random line between Secs 27 and 34
Var. 14° 00' E.

40.00 Set post for temporary 1/4 Sec. Cor.

80.00 Intersected N. & S. line 4 lks S. of Cor. to Secs. 26, 27, 34 and 35

Township 12 N. Range 16 W. 6th P.M.

from which Cor. I run
S. 89° 58' W. on a true line between
Secs. 27 and 34
Var. 14° 00' E

40.00 Set post deposited charred stake raised mound of earth with pits as per instruction for 1/4 Sec. Cor.

80.00 The Cor. to Secs. 27, 28 33 and 34
Land, rolling Soil 2d rate

North between Secs 27 and 28.
Var. 14° 00' E.

40.00 Set post deposited charred stake raised mound of earth with pits as per instruction for 1/4 Sec. Cor.

80.00 Set post deposited charred stake raised mound of earth with pits as per instruction for Cor. to Secs. 21, 22, 27 and 28.
Land, broken Soil 3d rate

Township 12 N. Range 16 W. 6th P.M.

East on a random line between
Secs. 22 and 27
Va. 14 00 E.

4000 Set post for temporary 1/4 Sec. cor.
5000 Leave upland and enter bottom bearg W. & S.
6300 Drain bearg S. E.
7970 Intersected N. & S. line 14 lks S.
of cor. to Secs. 22, 23, 26 and 27.
from which cor. I run
S 89 54 W. on a true line between
Secs. 22 and 27
Va. 14° 00 E

3985 Set post deposited charred stake
raised mound of earth with pits
as per instruction for 1/4 Sec. cor.
7970 The cor. to Secs. 21, 22, 27 and 28
Land, rolling Soil 2d rate

North between Secs. 21 and 22.
Va. 14° 00 E

4000 Set post deposited charred stake

Township 12 N. Range 16 W. 6th P.M.

raised mound of earth with pits
as per instruction for 1/4 Sec. cor.
7100 Leave upland and enter bottom bearg E and W.
8000 Set post deposited charred stake
raised mound of earth with pits
as per instruction for cor. to
Secs. 15, 16, 21 and 22.
Land, rolling Soil 2d rate

East on a random line between
Secs. 15 and 22
Va. 14 00 E.

2075 Drain bearg S.
4000 Set post for temporary 1/4 Sec. cor.
7200 Leave bottom and enter upland, bearg W. & S.
8006 Intersected N. & S. line 6 lks S.
of cor. to Secs. 14, 15, 22 and 23
from which cor. I run
S. 89° 57' W. on a true line between
Secs. 15 and 22
Va. 14° 00 E

Township 12 N. Range 16 W. 6th P.M.

4003 Set post deposited charred stake raised mound of earth with pits as per instruction for 1/4 Sec. Cor.

8006 The cor. to Secs. 15, 16, 21 and 22.
Land, bottom ~~land~~ level 1st rate
Upland rolling Soil 2d rate

North between Secs. 15 and 16
Va. 14 00 E.

2070 Ravine bears E.

4000 Set post deposited charred stake raised mound of earth with pits as per instruction for 1/4 Sec. Cor.

6350 Leave bottom and Enter upland bears E. & W.

8000 Set post deposited charred stake raised mound of earth with with pits as per instruction for Cor. to Secs. 9, 10, 15 and 16
Land, Mostly level Soil 1st rate

East on a random line between

Township 12 N. Range 16 W. 6th P.M.

Secs. 10 and 15
Va. 14 00 E.

4000 Set post for temporary 1/4 Sec. Cor.

8027 Intersected N. & S. line 16 lks S. of Cor. to Secs. 10, 11, 14 and 15 from which Cor. I run S. 89° 53' W. on a true line between Secs. 10 and 15
Va. 14 00 E.

4013 Set post deposited charred stake raised mound of earth with pits as per instruction for 1/4 Sec. Cor.

8027 The cor. to Secs. 9, 10, 15, and 16
Land, rolling Soil 2d rate

North between Secs. 9 and 10
Va. 14 00 E.

4000 Set post deposited charred stake raised mound of earth with pits as per instruction for 1/4 Sec. Cor.

8000 Set post deposited charred stake

Township 12 N. Range 16 W. 6th P.M.

raised mound of earth with pits
as per instruction for Cor. to
Secs. 3, 4, 9 and 10
Land rolling Soil 2d rate

East on a random line between
Secs. 3 and 10
Va. 14 00 E.

4000 Set post per instructions for 1/4 Sec. Cor.
8032 Intersected N & S. line 8 chs N.
of Cor. to Secs. 2, 3, 10 and 11
from which Cor. I run
N. 89 37' W on a true line between
Secs. 3 and 10
Va. 14 00 E.

4016 Set post deposited charred stake
raised mound of earth with pits
as per instruction for 1/4 Sec. Cor.
8032 The Cor. to Secs. 3, 4, 9 and 10
Land rolling Soil 2d rate

Township 12 N. Range 16 W. 6th P.M.

North on a true line between
Secs. 3 and 4
Va. 13 45' E

4000 Set post deposited charred stake
raised mound of earth with pits
as per instruction for 1/4 Sec. Cor.
7840 Intersected 3d Standard Parallel N.
38.37 Chains E. of Standard Cor. to
Secs. 34 and 35
Set post deposited charred stake
raised mound of earth with pits
as per instruction for Closing
Cor. to Secs. 3 and 4
Land rolling Soil 2d rate
July 28th 1866

North between Secs. 32 and 33.
Va. 14 00 E

4000 Set post deposited charred stake
raised mound of earth with pits
as per instruction for 1/4 Sec. Cor.

Township 12 N. Range 16 W. 6th P.M.

8000 Set post deposited charred stake raised mound of earth with pits as per instruction for cor. to Sec. 28, 29, 32 and 33
Land gently rolling Soil 2nd rate

East on a random line between Sec. 28 and 33.
Va 14° 00 E.

4000 Set post for temporary 1/4 Sec. cor.
7988 Intersected N. & S. line 32 lks S. of cor. to Sec. 27, 28, 33 and 34 from which cor. I run S. 89° 46 W. on a true line between Sec. 28 and 33
Va 14° 00 E

3994 Set post deposited charred stake raised mound of earth with pits as per instruction for 1/4 Sec. cor.
7988 The cor. to Sec. 28, 29, 32 and 33.
Land rolling Soil 2nd rate

Township 12 N. Range 16 W. 6th P.M.

North between Sec. 28 and 29.
Va 14° 05' E.

4000 Set post deposited charred stake raised mound of earth with pits as per instruction for 1/4 Sec. cor.
8000 Set post deposited charred stake raised mound of earth with pits as per instruction for cor. to Sec. 20, 21, 28 and 29.
Land, rolling Soil 2nd rate

East on a random line between Sec. 21 and 28
Va 14° 00 E.

4000 Set post for temporary 1/4 Sec. cor.
8000 Intersected N. & S. line 12 lks N. of cor. to Sec. 21, 22, 27, and 28 from which cor. I run N. 89° 55' W. on a true line between Sec. 21 and 28
Va 14° 00 E.

Township 12 N. Range 16 W. 6th P.M.

4000	Set post deposited charred stake raised mound of earth with pits as per instruction for 1/4 Sec. cor.
8000	The cor. to Secs. 20, 21, 28 and 29. Land, rolling Soil 2nd rate
	North between Secs 20 and 21 Vn 14 00 E.
4000	Set post deposited charred stake raised mound of earth with pits as per instruction for 1/4 Sec. cor.
8000	Set post deposited charred stake raised mound of earth with pits as per instruction for cor to Secs. 16, 17, 20 and 21 Land rolling Soil 2nd rate
	East on a random line between Secs. 16 and 21 Vn 14 00 E
3400	Leave upland and enter bottom bear S.E. & N.W.

Township 12 N. Range 16 W. 6th P.M.

4000	Set post for temporary 1/4 Sec. cor.
8004	Intersected N. & S line at cor. to Secs. 15, 16, 21 and 22. from which cor. I run West on a true line between Secs. 16 and 21 Vn 14 00
4002	Set post deposited charred stake raised mound of earth with pits as per instruction for 1/4 Sec. cor.
8004	The cor. to Secs. 16, 17, 20 and 21 Land, rolling Soil 2nd rate
	North between Secs. 16 and 17. Vn 14 00 E
1900	Leave upland and enter bottom bear N.W. & S.E.
4000	Set post ~~deposited~~ charred stake raised mound of earth with pits as per instruction for 1/4 Sec. cor.
5450	Drain bear S.E.
7500	Leave bottom and enter upland bear E & W

Township 12 N. Range 16 W. 6th P.M.

8000	Set post deposited charred stake raised mound of earth with pits as per instruction for 1 Cor, to Sec. 8, 9, 16 and 17
	Land, bottom level, Soil 1st rate
	Upland rolling Soil 2d rate
	East on a random line between Sec. 9 and 16
	Va. 14° 00' E
4000	Set post for temporary 1/4 Sec. Cor.
7982	Intersected N. & S. line 8 lks N. of Cor. to Secs. 9, 10, 15 and 16
	from which Cor. I run
	N. 89° 57' W. on a true line between Secs 9 and 16
	Va. 14 00 E
3991	Set post deposited charred stake raised mound of earth with pits as per instruction for 1/4 Sec Cor.
7982	The Cor. to Secs. 8, 9, 16 and 17
	Land, rolling Soil 2d rate

Township 12 N. Range 16 W. 6th P.M.

	North between Secs. 8 and 9
	Va. 14° 0' E
4000	Set post deposited charred stake raised mound of earth with pits as per instruction for 1/4 Sec. Cor.
8000	Set post deposited charred stake raised mound of earth with pits as per instruction for Cor, to Secs. 4, 5, 8 and 9.
	Land rolling Soil 2d rate.
	East on a random line between Secs 4 and 9.
	Va. 14° 00 E
4000	Set post for temporary 1/4 Sec. Cor.
7962	Intersected N. & S. line 30 lks N. of Cor, to Secs. 3, 4, 9, and 10
	from which Cor. I run
	N. 89° 47' W on a true line between Secs. 4 and 9
	Va. 14 00 E

Township 12 N. Range 16 W. 6th P.M.

3981 Set post deposited charred stake raised mound of earth with pits as per instruction for 1/4 Sec. cor.
7962 The cor. to Secs. 4, 5, 8 and 9.
Land rolling Soil 2nd rate

North on a true line between Secs 4 and 5
Var. 14° 05' E
4000 Set post deposited charred stake raised mound of earth with pits as per instruction for 1/4 Sec. cor.
7808 Intersected 3rd Standard Parallel N. 38.20 chains E. of Standard Corner to Secs. 33 and 34
Set post deposited charred stake raised mound of earth with pits as per instruction for closing cor. to Secs. 4 and 5
Land rolling Soil 2nd rate
July 29th 1866

Township 12 N. Range 16 W. 6th P.M.

North between Secs 31 and 32
Var. 14° 00 E
4000 Set post deposited charred stake raised mound of earth with pits as per instruction for 1/4 Sec. cor.
5000 Set post deposited charred stake raised mound of earth with pits as per instruction for cor. to to Secs. 29, 30, 31, and 32.
Land, Broken Soil 2nd rate

East on a random line between Secs. 29 and 32.
Var. 14° 00 E
4000 Set post for temporary 1/4 Sec. cor.
8023 Intersected N. & S. line 19 lks N. of cor. to Secs. 28, 29, 32 and 33 from which cor. I run N. 89° 52' W. on a true line between Secs. 29 and 32.
Var. 14 00 E

Township 12 N. Range 16 W. 6th P.M.

4011	Set post deposited charred stake raised mound of earth with pits as per instruction for 1/4 Sec. cor.
8023	The cor. to Sec. 29, 30, 31 and 32 Land rolling Soil 2nd rate
	West on a random line between Sec. 30 and 31 Va. 14° 00' E
4000	Set post for temporary 1/4 Sec. cor.
7018	Rabin bears S.S.E.
162.64	Intersected W. Boundary 53 lks N. of cor. to Sec. 30 and 31 from which cor I run N. 89° 49' E. on a true line between Sec. 30 and 31 Va. 14° 00' E.
122.64	Set post deposited charred stake raised mound of earth with pits as per instruction for 1/4 Sec cor.
162.64	The cor. to Sec. 29, 30, 31, and 32. Land broken Soil 2nd rate

Township 12 N. Range 16 W. 6th P.M.

	North between Sec. 29 and 30 Va. 14° 00' E.
4000	Set post deposited charred stake raised mound of earth with pits as per instruction for 1/4 Sec. cor.
8000	Set post deposited charred stake raised mound of earth with pits as per instruction for cor. to Sec. 19, 20, 29 and 30 Land rolling Soil 2nd rate
	East on a random line between Sec. 20 and 29. Va. 14° 00' E
4000	Set post for temporary 1/4 Sec. cor.
8049	Intersected N. S. line 13 lks N. of cor. to Sec. 20, 21, 28 and 29, from which cor. I run N. 89° 54' W on a true line between Sec. 20 and 29 Va. 14° 00' E

Township 12 N. Range 16 W. 6th P.M.

4024	Set post deposited charred stake raised mound of earth with pits as per instruction for 1/4 Sec. Cor.
8049	The cor. to Secs. 19, 20, 29 and 30 Land, rolling Soil 2d rate
	West on a random line between Secs. 19 and 30 Va. 14 00 E.
4000	Set post for temporary 1/4 Sec. Cor.
161.78	Intersected W. Boundary 49 lks N. of cor. to Secs. 19 and 30 from which cor. I run N. 89° 49' E on a true line between Secs. 19 and 30 Va. 14° 00 E
121.78	Set post deposited charred stake raised mound of Earth with pits as per instruction for 1/4 Sec. Cor.
161.78	The cor. to Secs. 19 20 29 and 30 Land, rolling Soil 2d rate

Township 12 N. Range 16 W. 6th P.M.

	North between Secs. 19 and 20 Va. 14 00 E.
4000	Set post deposited charred stake raised mound of earth with pits as per instruction for 1/4 Sec. Cor.
8000	Set post deposited charred stake raised mound of earth with pits as per instruction for cor. to Secs. 17, 18, 19, and 20 Land, rolling Soil 2d rate
	East on a random line between Secs. 17 and 20 Va. 14 00 E
4000	Set post for temporary 1/4 Sec. Cor
8080	Intersected N. & S. line 8 lks N. of cor. to Secs. 16, 17, 20 and 21 from which cor I run N. 89 5-7 W on a true line between Secs. 17 and 20 Va. 14 00 E

Township 12 N. Range 16 W. 6th P.M.

40.40	Set post deposited charred stake raised mound of earth with pits as per instruction for 1/4 Sec. Cor,
8080	The cor. to Sec. 17, 18, 19 and 20 Land, rolling and broken Soil 2nd rate
	July 30th 1866
	West on a random line between Sec. 18 and 19.
	Va. 14 00 E
4000	Set post for temporary 1/4 Sec. Cor.
16042	Intersected W. Boundary 35 lks N. of cor. to Sec. 18 and 19 from which cor. I run N. 89° 53 E on a true line between Sec. 18 and 19
	Va. 14 00 E.
12042	Set post deposited charred stake raised mound of earth with pits as per instruction for 1/4 Sec. Cor.
16042	The cor. to Sec. 17, 18, 19 and 20 Land rolling & Broken Soil 2nd rate

Township 12 N. Range 16 W. 6th P.M.

	North between Sec. 17 and 18
	Va. 13° 40' E
4000	Set post deposited charred stake raised mound of earth with pits as per instruction for 1/4 Sec. Cor.
7700	Leave upland and enter bottom bnd. N.W. & S.E.
8000	Set post deposited charred stake raised mound of earth with pits as per instruction for cor. to Sec. 7, 8, 17, and 18 Land rolling Soil 2nd rate
	East on a random line between Sec. 8 and 17.
	Va. 14 00 E
4000	Set post for temporary 1/4 Sec. Cor.
6680	Drain bnd. S.E.
7800	Leave bottom, and enter upland bnd. N.E. & S.W.
8019	Intersected N. & S. line 38 lks N. of cor. to Sec. 8, 9, 16 and 17 from which cor. I run

Township 12 N. Range 16 W. 6th P.M.

N 89°44' W. on a true line between
Secs. 8 and 17
Va. 14°00' E

4009 Set post deposited charred stake
raised mound of earth with pits
as per instruction for 1/4 Sec. Cor.
8019 The cor. to Secs. 7, 8, 17 and 18
Land, rolling Soil 2nd rate

West on a random line between
Secs. 7 and 18
Va. 14°00' E

0700 Leave bottom and enter upland bearing N. N. W. & S. S. E.
4000 Set post for temporary 1/4 Sec. Cor.
16.07 Intersected W. Boundary 42 lks N.
of cor. to Secs. 7 and 18
from which cor. I run
N. 89°45' E on a true line between
Secs. 7 and 18
Va. 14°00' E
12.07 Set post deposited charred stake

Township 12 N. Range 16 W. 6th P.M.

raised mound of earth with pits
as per instruction for 1/4 Sec. Cor.
16.07 The cor. to Secs. 7, 8, 17 and 18.
Land rolling Soil 2nd rate

North between Secs. 7 and 8
Va. 13°40' E
2255 Descend bank S. E.
4000 Set post deposited charred stake
raised mound of earth with pits
as per instruction for 1/4 Sec. Cor.
5700 Leave bottom and enter upland bearing E. & W.
8000 Set post deposited charred stake
raised mound of earth with pits
as per instruction for Cor. to
Secs. 5, 6, 7 and 8.
Land, Mostly level Soil 1st rate

East on a random line between
Secs. 5 and 8
Va. 14°00' E

Township 12 N. Range 16 W. 6th P.M.

4000	Set post for temporary 1/4 Sec. cor.
7960	Intersected N. & S. line 33 lks N. of cor. to Secs. 4, 5, 8 and 9 from which cor. I run N 89° 37' W. on a true line between Secs. 5. and 8.
	Va. 14° 00' E
3980	Set post deposited charred stake raised mound of earth with pits as per instruction for 1/4 Sec cor.
7960	The cor. to Secs. 5. 6. 7 and 8 Land rolling Soil 2d rate

West on a random line between Secs 6 and 7

Va. 14° 00' E

4000	Set post for temporary 1/4 Sec. cor.
5700	Leave upland and Entire bottom bear N. N. W. & S. S. E.
7234	Ravine bear S. S. W.
8700	Leave bottom and Entire upland bear N. & S.
15918	Intersected W. Boundary 45 lks N.

Township 12 N. Range 16 W. 6th P.M.

of cor. to Secs. 6 and 7 from which cor. I run N 89° 51' E on a true line between Secs. 6 and 7

Va. 14° 00' E.

119.18	Set post deposited charred stake raised mound of earth with pits as per instruction for 1/4 Sec cor
15918	The cor. to Secs. 5. 6. 7. and 8 Land, bottom level Soil 1st rate Upland rolling Soil 2d rate

North on a true line between Secs. 5 and 6

Va. 13° 30' E

4000	Set post deposited charred stake raised mound of earth with pits as per instruction for 1/4 Sec. cor.
7824	Intersected 3d Standard Parallel N. 38.37 chains E. of Standard Corner to Secs. 32 and 33.

Township 12 N. Range 16 W. 6th P.M.

Set post deposited charred stake raised mound of Earth with pits as per instruction for closing Corner to Secs. 5 and 6

Land rolling Soil 2nd rate

July 31st 1866

General Description

The land in this Township is mostly high rolling or broken prairie of 2nd and 3rd rate quality and not adapted to Cultivation. There is a small proportion of bottom land of 1st rate Soil and well adapted to farming

South branch of Loupe Fork. runs through Secs. 35 and 36 and has Scattering trees on banks chiefly Cottonwood, Willow, ash and Box elder

List of Names

A list of the Names of the individuals Employed to assist in running measuring or Marking, the lines and Corners described in the foregoing field notes of Township N. 12 North of the base line of Range No. 16 West of the 6th Principal Meridian. Showing the respective capacities in which they acted

William Ward	Chainman
John Stout	Chainman
James H. McGranahan	Cornerman and Flagman

General Land Office • Original Field Notes

Book Number

406

The images in this file are photographs of the notes of the original surveys of the State of Nebraska on file in the Office of the Nebraska State Surveyor located in Lincoln, Nebraska.

The original surveys in Nebraska began in the mid 1850's and were completed in the mid 1880's. The Nebraska office of the Surveyor General was closed June 30, 1886.