General Land Office • Original Field Notes

Book Number

407

The images in this file are photographs of the notes of the original surveys of the State of Nebraska on file in the Office of the Nebraska State Surveyor located in Lincoln, Nebraska.

The original surveys in Nebraska began in the mid 1850's and were completed in the mid 1880's. The Nebraska office of the Surveyor General was closed June 30, 1886.

Index Diagram

Town 13 N. Range 16 W

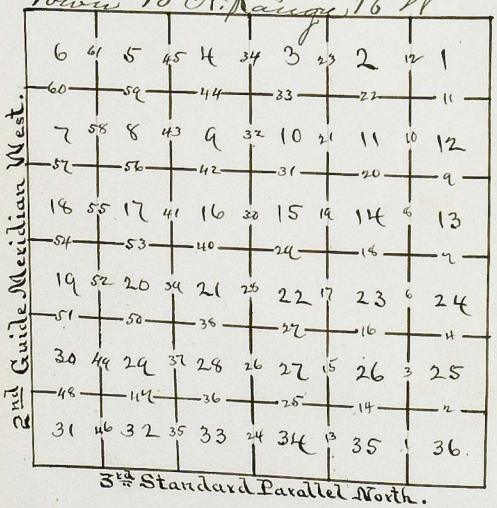

End

Field Notes of the Survey of the Subdivisions of Township 13 North of the base line of Range 16 West of the 6th Principal Meridian in the State of Nebraska by John F. Burch Deputy Surveyor under a joint contract wherein J B Park and John F Burch are joint contractors with Rhines H. Hitchcock Surveyor General for the states of Nebraska and Iowa bearing date the 26th day of May 1868

Survey Commenced July 27th 1868
Survey Completed July 31st 1868

a List of names and duties of the persons employed to assist in surveying the Township contained herein

Wm W Henderson Chainman
Jas. P. Ewing Chainman
W F Hyde Moundman
Thos F Thompson Moundman

chains to determine the proper adjustment of my compass for subdividing this Township I commenced at the corner to Townships 13 North Ranges 15 and 16 West and run North on a blank line along the East boundary of section 36 Va 14° 10' East

40.11 to a point 25 links west of the ¼ Sec. cor

80.15 to a point 52 links west of the corner to Sections 25 and 36 to retrace this line or run parallel to it my compass must be adjusted to a variation of 13° 48' East

T13NR16W6th P.M.

Mains	North between Sections 35 and 36
	Va 13°48' E
40,00	Set post deposit charred Stake raised mound of earth with pits as per instructions for a 1/4 Sec Cor
64,00	Enter Drain descends North
72,00	Leave Drain descends N.E.
80,00	Set Post deposit charred Stake raised mound of earth with pits as per instructions for a corner to Sections 25, 26, 35, 36
	Land hilly Soil 3rd rate

T13NR16W6th P.M.

Mains	East on a random line between Sections 25 and 36
	Va 13°48' E
17,00	Drain descends N.W.
40,00	Set temporary 1/4 Sec, Cor,
61,00	Drain descends N.W.
69,50	Ravine Course North
80,18	Intersect East Boundary of Township 20 links South of the corner to Sections 25 and 36 from which corner I run
	S 89°51' W on a true line between Sections 25 and 36 -
	Va 13°48' E
40,09	Set post deposit charred Stake raised mound of earth with pits as per instructions for a 1/4 Sec, Cor,
80,18	The corner to Sections 25, 26, 35, 36
	Land hilly Soil 3rd rate

T13 N R16 W 6th P M

Chains	
	North between Sections 25 and 26
	Va 13° 47' E
7.00	Drain descends N. E.
41.00	Set post deposit charred stake raised mound of earth with pits as per instructions for a qr sec cor.
42.00	Drain descends East
63.00	Drain descends S. W.
80.00	Set post deposit charred stake raised mound of earth with pits as per instructions for a corner to Sections 23, 24, 25, 26.
	Land hilly soil and rate

T13 N R16 W 6th P M

Chains	
	East on a random line between Sections 24 and 25
	Va 13° 45' E
2.00	Ravine course South
40.00	Set temporary qr. sec cor
45.00	Ravine course S. E.
80.20	Intersect East Boundary of Township 17 links North of the corner to Sections 24 and 25 from from which corner I run
	N 89° 53' W on a true line between Sections 24 and 25
	Va 13° 45' E
41.10	Set post deposit charred stake raised mound of earth with pits as per instructions for a qr sec cor
89.20	The corner to Sections 23, 24, 25, 26
	Land hilly soil and rate

T13NR16W6th P.M.

Chains	North between Sections 23 and 24
	Va 13°45' E
15.00	Drain descends East
28,00	Ravine Course East
40,00	Set post deposit charred Stake raised mound of earth with pits as per instructions for a 1/4 Sec Cor
51.00	Ravine Course East
70,00	Ravine Course N. E.
80,00	Set post deposit charred Stake raised mound of earth with pits as per instructions for a corner to Sections 13, 14, 23, 24
	Land hilly and broken Soil 3rd rate

T13NR16W6th P.M.

Chains	East on a random line between Sections 13 and 24
	Va 13°45' E
8,00	Creek 30 links wide runs S. E.
18,00	Drain descends North
29,00	Same Creek 5 links wide runs North
40,00	Set temporary 1/4 Sec. Cor.
70,00	Creek 40 links wide runs South
80,24	Intersect N and S line 25 links North of the corner to Sections 13 and 24 from which corner I run N 89° 49' W on a true line between Sections 13 and 24
	Va 13°45' E
40,12	Set post deposit charred Stake raised mound of earth with pits as per intructions for a 1/4 Sec. Cor
80,24	The corner to Sections 13.14.23.24
	Land hilly and broken Soil 3rd rate

T 13 N R 16 W 6th P.M.

Chains	North between Sections 13 and 14
	Va 13° 45' E
20,00	Dry bed of creek runs East
40,00	Set post deposit charred Stake raised mound of earth with pits as per instructions for a 1/4 Sec Cor.
59,00	Ravine Course East
80,00	Set post deposit charred stake raised mound of earth with pits as per instructions for a corner to Sections 11, 12, 13, 14
	Land hilly Soil 2 nd rate

T 13 N R 16 W 6th P.M.

Chains	East on a random line between Sections 12 and 13
	Va 13° 40' E
18,00	Drain descends South
40,00	Set temporary 1/4 Sec. Cor
68.50	creek 40 links wide runs S.W
79,90	Intersect East Boundary of Township 40 links South of the corner to Sections 12 and 13 from which corner I near
	S 89° 43' W on a true line between Sections 12 and 13
	Va 13° 40' E
39.95	Set post deposit charred Stake raised mound of earth with pits as per instructions for a 1/4 Sec Cor
79.90	The corner to Sections 11, 12, 13, 14
	Land hilly Soil 3 rd rate

T 13 N R 16 W 6th P M

Chains	North between Sections 11 and 12
	Va 13° 40' E
23,00	Drain descends South East
1,00	Set post deposit charred stake raise mound of earth with pits as per instructions for a 1/4 Sec. Cor.
63,00	Drain descends S. E.
75,00	Drain descends S. E.
	Land hilly Soil 2nd rate
8,00	Set post deposit charred stake raise mound of earth with pits as per instructions for a corner to Sections 1, 2, 11, 12

T 13 N R 16 W 6th P M

Chains	East on a random line between Sections 1 and 12
	Va 13° 40' E
4,00	Set temporary 1/4 Sec. Cor.
50,00	Drain descends S. E.
72,00	Drain descends S. E.
80,26	Intersect East Boundary of Township 20 links South of the corner to Sections 1 and 12 from which corner I run
	S 89° 49' W on a true line between Sections 1 and 12
	Va 13° 40' E
4,13	Set post deposit charred stake raise mound of earth with pits as per instructions for a 1/4 Sec. Cor.
80,26	The corner to Sections 1, 2, 11, 12

T13 N R16 W 6th P.M.

Chains	
	North on a random line between Sections 1 and 2. Va 13° 58' E
40.00	set a post for a temporary 1/4 Sec. cor
50.00	Drain course S.E
72.00	creek 20 links wide runs East
80.10	intersect North boundary of Township 20 links East of the corner to sections 1 and 2 from which corner I run S 1 E. on a true line between sections 1 and 2 Va 13° 58' East
40.10	set a post deposit charred stake raised mound of earth made pits as per instructions for a 1/4 Sec. cor
80.10	the corner to Sections 1.2.11.12 Land hilly soil 3rd rate

July 27th 1868

T13 N R16 W 6th P.M.

Chains	
	North between Sections 3 4 and 35 Va 13° 50' E
38.00	Ravine Course N.E.
40.00	Set post deposit charred stake raised mound of earth with pits as per instructions for a 1/4 Sec. Cor.
50.00	Ravine Course N.E.
53.50	Drain descends S.E.
75.00	Ravine Course S.E.
80.00	Set post deposit charred stake raised mound of earth with pits as per instructions for a corner to Sections 26.27.34.35 Land hilly soil 3rd rate

T13NR16W6th P.M.

Chains	
	East on a random line between Sections 26 and 35 Va 13°48' E
7.00	ravine course S.E
19.00	Drain course N.E
40.00	set a post for a temporary 1/4 Sec. cor
79.97	intersect the Land S line 11 links south of the corner to sections 25.26.35 and 36 from which corner Drum S89°55' W. on a true line between sections 26 and 35 Va 13°48' East
39.98½	set a post deposit charred stake raised mound of earth made pits as per instructions for a 1/4 Sec. cor
79.97	the corner to sections 26.27.34.35 Land hilly Soil 3rd " rate

T13NR16W6th P.M.

Chains	
	North between Sections 26 and 27 Va 18°45' E
2.00	Drain course East
40.00	set a post deposit charred stake raised mound of earth made pits as per instructions for a 1/4 Sec. cor
43.00	Drain course S.E
80.00	set a post deposit charred stake raised mound of earth made pits as per instructions for a corner to sections 22.23.26 and 27 Land hilly Soil 3rd " rate

T 13 N R 16 W 6th P. M.

Mains	East on a random line between Sections 23 and 26
	Va 13° 45' E
40,00	Set temporary ¼ Sec Cor
50,00	Ravine Course S. East
53,00	Drain descends S. E.
70,50	Ravine Course S. East
80,20	Intersect Main S line 18 link West of the corner to Sections 23, 24, 25, 26 from which corner I run N 89° 52' West a true line between Sections 23 and 26
	Va 13° 45' E
40,10	Set post deposit charred Stake raised mound of earth with pits as per instructions for a ¼ Sec Cor
80,20	The corner to Sections 22, 23, 26, 27
	Land hilly Soil 3rd rate

T 13 N R 16 W 6th P. M.

Mains	North between Sections 22 and 23
	Va 13° 40' E
40,00	Set post deposit charred Stake raised mound of earth with pits as per instructions for a ¼ Sec Cor,
43,80	Dry bed of Creek runs East
53,00	Drain descends S. E.
80,00	Set post deposit charred Stake raised mound of earth with pits as per instructions for a corner to Sections 14, 15, 22, 23.
	Land hilly Soil 3rd rate

T 13 N R 16 W 6th P M

Chains	
	East on a rand on line between Sections 14 and 23
	Va 13° 40' E
17,50	Drain descends S.E.
40,00	Set temporary 1/4 Sec. Cor.
63,20	Creek 10 lks wide runs North
75,00	Drain descends North
80,26	Intersect E and S line 28 links North of the corner to Sections 13, 14, 23, 24 from which corner I run
	N 89° 48' W on a true line between Sections 14 and 23
	Va 13° 40' E
40,13	Set post deposit charred Stake raised mound of earth with pits as per instructions for a 1/4 Sec. Cor.
80,26	The corner to Sections 14, 15, 22, 23
	Land hilly Soil 3rd rate

T 13 N R 16 W. 6th P M

Chains	
	North between Sections 14 and 15
	Va 13° 40' E
40,00	Set post deposit charred Stake raised mound of earth with pits as per instructions for a 1/4 Sec. Cor.
52,00	Drain descends N.E.
65,00	Drain descends S.E.
80,00	Set post deposit charred Stake raised mound of earth with pits as per instructions for a corner to Sections 10, 11, 14, 15
	Land hilly Soil 2nd rate

T 13 N R 16 W. 6th P. Me.

Chains	
	East on a random line between Sections 11. and 14
	Va 13° 40' E
4,00	Ravine Course S E
40,00	Set post for temporary 1/4 Sec, Cor.
80,04	Intersect N and S line 14 links South of the corner to Sections 11, 12 13, 14, from which corner I run S 89° 54' W on a true line betw Sections 11. and 14
	Va 13° 40' E
40,02	Set post deposit charred stake raised mound of earth with pits as per instructions for a 1/4 Sec Cor
80,04	The corner to Sections 10, 11, 14, 1
	Land rolling Soil 3rd rate

T 13 N R 16 W. 6th P. Me.

Chains	
	North between Sections 10 and 11
	Va 13° 40' E
1.00	Drain course S.E
40.00	Set a post deposit charred stake raised mound of earth made pits as per instructions for a 1/4 Sec. Cor
80.00	Set a post deposit charred stake raised mound of earth made pits as per instructions for a corner to Sections 2.3 10 and 11
	Land rolling Soil 3rd rate

T13 N R16 W 6th P M

Chains	East on a random line between Sections 2 and 11
	Va 13° 35' E
40.00	set a post for a temporary 1/4 Sec. cor
68.00	Drain course S.E
79.90	intersect N and S. line 8 links North of the corner to sections 1.2.11 and 12 from which corner I run
	N 89° 57' West on a true line between sections 2 and 11
	Va 13° 36' East
39.95	set a post deposit charred stake raised mound of earth made pits as per instructions for a 1/4 Sec cor
79.90	the corner to sections 2.3.10.11
	Land rolling soil 3rd rate

T13 N R16 W 6th P M

Chains	North on a random line between Sections 2 and 3
	Va 13° 35' E
40.00	set a post for a temporary 1/4 Sec. cor
80.03	intersect the North boundary of Township 30 links west of the corner to sections 2 and 3 from which corner I run
	S 13' West on a true line between sections 2 and 3
	Va 13° 35' East
40.03	set a post deposit charred stake raised mound of earth made pits as per instructions for a 1/4 Sec. cor
80.03	the corner to sections 2.3.10 and 11
	Land hilly soil 2nd rate
	July 28th 1868

T13N R16W 6th P.M.

Chains	
	North between Sections 33 and 34
	Va 14°45' E
37.00	Ravine course S.E
40.00	set a post deposit charred stake raised mound of earth made pits as per instructions for a 1/4 Sec. cor
44.00	Ravine course N.W
68.00	Ravine cours N.W
80.00	Set a post deposit charred stake raised mound of earth made pits as per instructions for a corner to Sections 27 28. 33 and 34
	Land hilly soil 3rd rate

T13N R16W 6th P.M.

Chains	
	East on a random line between Sections 27 and 34.
	Va 13°45' E
22.00	Ravine course North
40.00	Set ~~post for~~ a temporary 1/4 Sec. cor
47.50	Drain course North
68.00	Ravine course S.E
80.10	intersect N and S line 6 links South of the corner to sections 26. 27. 34 and 35 from which corner I run
	S 89°58' W on a true line between Sections 27 and 34
	Va 13°45' East
40.05	Set a post deposit charred stake raised mound of earth made pits as per instructions for a 1/4 Sec. cor
80.10	the corner to Sections 27. 28. 33. 34
	Land hilly soil 3rd rate

T 13 N R 16 W 6th P M

Chains	North between Sections 27 and 28 Va 13° 45' E
7.00	Ravine course N. E
25.50	Ravine course East
40.00	Set a post deposit charred stake raised mound of earth made pits as per instructions for a 1/4 Sec. cor
58.00	Ravine course East
80.00	Set a post deposit charred stake raised mound of earth made pits as per instructions for a corner to Sections 21. 22. 27 and 28
	Land hilly soil 3rd rate

T 13 N R 16 W 6 P M

Chains	East on a random line between Sections 22 and 27 Va 13° 45' E
40.00	Set temporary 1/4 Sec. Cor.
63.20	Drain descends North
80.20	Intersect N and S line 23 chains South of the corner to Sections 22, 23, 26, 27 from a beck corner I run S 89° 60' W on a true line between Sections 22 and 27 Va 13° 45' E
40.10	Set post deposit charred stake raised mound of earth with pits as per instructions for a 1/4 Sec. Cor.
80.20	The corner to Sections 21, 22, 27, 28
	Land hilly soil 3 rate

T13NR16W6th PM

chains	North between Sections 21 and 22
	Va 18°45' E
24.00	Drain course East
40.00	Set a post deposit charred stake raised mound of earth made pits as per instructions for a 1/4 Sec. cor
52.00	Ravine course East
80.00	Set a post deposit charred stake raised mound of earth made pits as per instructions for a corner to sections 15.16.21 and 22
	Land hilly Soil 3rd rate

T13NR16W6th PM

chains	East on a random line between Sections 15 and 22
	Va 18°45' E
25.00	~~dry creek~~ Ravine course S.E
28.00	Drain course N.E
40.00	set a post for a temporary 1/4 Sec. cor
79.82	intersect N and S line 14 links North of the corner to sections 14.15.22.23 from which corner I run N 89°54' West on a true line between Sections 15 and 22
	Va 13°45' East
39.91	set a post deposit charred stake raised mound of earth made pits as per instructions for a 1/4 Sec. Cor
79.82	the corner to sections 15.16.21.22
	Land hilly Soil 3rd rate

T 13 N R 16 W 6th P M

Chains	
	North between Sections 15 and 16
	Va 13° 40' E
40.00	set a post deposit charred stake raised mound of earth made pits as per instructions for a 1/4 Sec. Cor
45.00	Drain course S. E
80.00	set a post deposit charred stake raised mound of earth made pits as per instructions for a corner to Sections 9.10.15 and 16
	Land hilly Soil 3rd rate

T 13 N R 16 W 6th P M

Chains	
	East on a random line between Sections 10 and 15
	Va 13° 40' E
26.50	Drain course N. E
40.00	set a post for a temporary 1/4 Sec. Cor
80.00	intersect the N and S. line 10 links North of the corner to Sections 10.11 14 and 15 from which corner I run
	N 89° 56' West on a true line between Sections 10 and 15
	Va 13° 40' East
40.00	set a post deposit charred stake raised mound of earth made pits as per instructions for a 1/4 Sec. Cor
80.00	the corner to Sections 9.10.15.16
	Land hilly Soil 3rd rate

T13N R16W 6th P.M.

Chains	
	North between Sections 9 and 10 Va 13° 40' E
23.00	Drain course N.E
40.00	Set a post deposit charred stake raised mound of earth made pits as per instructions for a 1/4 Sec. cor
45.00	Drain course N.W
56.00	Drain course N.W
80.00	Set a post deposit charred stake raised mound of earth made pits as per instructions for a corner to Sections 3.4.9 and 10
	Land hilly Soil 3rd rate

T13N. R16W 6th P.M.

Chains	
	East on a random line between Sections 3 and 10 Va 13° 55' E
40.00	Set a post for a temporary 1/4 Sec. Cor
76.00	Drain course North
79.86	intersect N and S. line 7 links South of the corner to sections 2.3.10 and 11 from which corner I run S 89° 57' West on a true line between Sections 3 and 10 Va 13° 53' East
39.93	Set a post deposit charred stake raised mound of earth made pits as per instructions for a 1/4 Sec. cor
79.86	the corner to Sections 3.4.9 and 10
	Land hilly Soil 3rd rate

T 13 N R 16 W 6th P.M.

	Chains	North on a random line between Sections 3 and 4
		Va 13° 55 E
2	12.00	Drain course N.E
4	36.00	Drain course N.W
	40.00	set a post for a temporary 1/4 Sec. cor
	79.91	intersect North boundary of Township 19 links West of the corner to 3 and 4 from which corner I run
		S 8' West on a a true line between Sections 3 and 4
		Va 13° 55' East
	39.91	set a post deposit charred stake raised mound of earth made pits as per instructions for a 1/4 Sec. cor
	79.91	the corner to sections 3.4.9 and 10
		Land hilly soil 3rd rate
		July 29th 1868

T 13 N R 16 W 6th P.M.

	Chains	North between Sections 32 and 33
		Va 13° 48' E
	40.00	set a post deposit charred stake raised mound of earth made pits as per instructions for a 1/4 Sec. cor
	48.70	ravine course East
	63.00	Drain course S.E
	80.00	set a post deposit charred stake raised mound of earth made pits as per instructions for a corner to sections 28 29. 32 and 33
		Land hilly soil 3rd rate

T 13 N R 16 W 6th P M

Chains	
	East on a random line between Sections 28 and 33
	Va 13° 45' E
18.00	Drain course S.E
29.00	Drain course South
40.00	Set a post for a temporary 1/4 sec. cor
78.00	Ravine course N.E
80.00	intersect N and S line 9 links South of the corner to sections 27.28.33 and 34 from which cor. I run S 89° 56' W. on a true line between sections 28 and 33
	Va 13° 45' East
40.00	set a post deposit charred stake raised mound of earth made pits as per instructions for a 1/4 sec. cor
80.00	the corner to sections 28.29.32.33
	Land hilly Soil 3rd rate

T 13 N R 16 W 6th P M

Chains	
	North between Sections 28 and 29
	Va 13° 45' E
7.00	Ravine course S.E
36.50	Ravine course East
40.00	Set a post deposit charred stake raised mound of earth made pits as per instructions for a 1/4 sec. cor
59.00	Ravine course N.E
69.00	Ravine course East
80.00	set a post deposit charred stake raised mound of earth made pits as per instructions for a corner to sections 20.21.28 and 29
	Land hilly Soil 3rd rate

T 13° N R 16 W 6th P.M.

Chains	
	East on a random line between between Sections 21 and 28, Va 13°40' E
40.00	set a post for a temporary 1/4 Sec. cor.
44.50	Drain course South
58.00	ravine course South
68.50	ravine course N.W
79.91	intersect N and S line 18 links North of the corner to sections 21.22.27. and 28 from which corner Drum V 89°52' West on a true line between Sections 21 and 28 Va 13° 40' East
39.95 h	set a post deposit charred stake raised mound of earth made pits as per instructions for a 1/4 Sec. cor
79.91	the corner to sections 20.21.28.29 Land hilly soil 3rd rate

T 13 N R 16 W 6th P.M.

Chains	
	North between Sections 20 and 21 Va 18°40' E
20.00	Ravine course N.E
40.00	set a post deposit charred stake raised mound of earth made pits as per instructions for a 1/4 Sec. cor
66.00	ravine course S.E
77.00	ravine course S.E
80.00	set a post deposit charred stake raised mound of earth made pits as per instructions for a corner to sections 16 17.20 and 21 Land hilly soil 3rd rate

T 13 N R 16 W 6th P M

Chains	
	East on a random line between Sections 16 and 21 Va 13° 55' E
16.00	Drain course South
28.50	Drain course S.W
40.00	set a post for a temporary 1/4 Sec. cor
67.00	Drain course South
80.12	intersect N and S line 21 links south of the corner to sections 15.16.21.22 from which corner I run S 89° 57' West on a true line between sections 16 and 21 Va 13° 55' East
40.06	Set a post deposit charred stake raised mound of earth made pits as per instructions for 1/4 Sec. Cor
80.12	the corner to sections 16.17.20 and 21 Land hilly soil 3rd rate

T 13 N R 16 W 6th P M

Chains	
	North between Sections 16 and 17 Va 13° 55' E
18.00	Drain course S.E
40.00	Set a post deposit charred stake raised mound of earth made pits as per instructions for a 1/4 Sec. cor
52.00	Drain course S.E
80.00	Set a post deposit charred stake raised mound of earth made pits as per instructions for a corner to sections 8.9.16 and 17 Land hilly soil 2nd rate

T 13 N R 16 W 6th P.M.

Chains	Chains	
		East on a random line between Sections 9 and 16 Va 13° 55' E
16.00	40.00	set a post for a temporary 1/4 Sec. cor
28.50	44.00	Drain course S.E
40.00	79.95	intersect N. and S. line 31 links
67.00		North of the corner to Sections
80.12		9.10.15 and 16. from which
		corner I run
		N 89° 47' West on a true line
		between Sections 9 and 16
		Va 13° 55' East
	39.97½	set a post deposit charred stake
40.0		raised mound of earth made pits
		as per instructions for a 1/4 Sec. cor
	79.95	the corner to Sections 8.9.16.17
80.1		Land hilly Soil 3rd rate

T 13 N R 16 W 6th P.M.

Chains	
	North between Sections 8 and 9 Va 13° 55' E
40.00	set a post deposit charred stake raised mound of earth made pits as per instructions for a 1/4 Sec. cor. in a Ravine course N.W
75.00	Drain course N.W
80.00	set a post deposit charred stake raised mound of earth made pits as per instructions for a corner to Sections 4.5.8 and 9
	Land hilly Soil 3rd rate

T13 N R16 W 6th P.M.

chains	chains	East on a random line between Sections 4 and 9 Va 13°55' E
16.00	40.00	Set a post for a temporary 1/4 Sec. co
28.50	50.00	ravine course North
40.00	80.13	intersect N. and S. line 14 links
67.00		North of the corner to Sections
80.12		3-4-9 and 10 from which corner
		I. run
		N 89°54' West on a true line
		between Sections 4 and 9
		Va 13°55' East
	40.06½	Set a post deposit charred stake
40.0		raised mound of earth made
		pits as per instructions for a 1/4
		Sec. cor
80.1	80.13	the corner to Sections 4-3-8-9
		Land hilly. Soil 3rd rate

T13 N R16 W 6th P.M.

chains	North on a random line between Sections 4 and 5 Va 13°55' E
40.00	Set a post for a temporary 1/4 Sec. cor
52.50	dry creek course East
70.00	Drain course S.E
80.09	intersect the North boundary of
	Township at the corner to
	Sections 4 and 5 from which
	corner I. run
	South on a true line between
	Sections 4 and 5
	Va 13°55' East
40.09	Set a post deposit charred stake
	raised mound of earth made
	pits as per instructions for a
	1/4 Sec cor
80.09	the corner to Sections 4-5-8-9
	Land hilly. Soil 3rd rate

July 30th 1868

T 13 N R 16 W 6th P M

chains	chains	North between Sections 31 and 32
		Va 13°48' E
	40.00	set a post deposit charred
16.00		stake raised mound of earth
28.50		made pits as per instructions
40.00		for a 1/4 Sec. cor
67.00	46.80	Drain course S.W
80.12	80.00	Set a post deposit charred
		stake raised mound of
		earth made pits as per
		instructions for a corner to
		Sections 29.30.31 and 32
		Land rolling soil 2nd rate
40.0		
80.1		

T 13 N R 16 W 6th P M

chains	East on a random line between
	Sections 29 and 32
	Va 13°48' E
8.50	ravine course South
23.50	ravine course S.E
40.00	set a post for a temporary 1/4 sec. cor
44.00	ravine course S.E
59.50	Drain course South
79.88	intesect N and S line at the corner
	to Sections 28.29.32 and 33
	from which corner I. run
	West on a true line
	between Sections 29 & 32
	Va 13°48' East
39.94	set a post deposit charred stake
	raised mound of earth made
	pits as per instructions for a 1/4 sec cor
79.88	the corner to Sections 29.30.31
	and 32. Land rolling soil 2nd rate

Chains
16.00
28.50
40.00
67.00
80.12
40.06
80.12

T 13 N R 16 W 6th P M

Chains	West on a random line between Sections 30 and 31
	Va 13°48' E
5.00	Drain course N.W
17.00	Drain course North
40.00	set a post for a temporary 1/4 sec. cor
43.00	Drain course S.E
79.96	interset West boundary of Township 13 links North of the corner to sections 30 and 31 from which corner I. run N 89°54' East on a true line between sections 30 and 31
	V 13°48' East
39.96	set a post deposit charred stake raised mound of earth made pits as per instructions for a 1/4 Sec Cor
79.96	the corner to sections 29.30.31.32 Land hilly soil 3rd rate

T 13 N R 16 W 6th P M

Chains	North between Sections 29, 30
	Va 13°45' E
18.00	Drain course West
40.00	set a post deposit charred stake raised mound of earth made pits as per instructions for a 1/4 Sec. cor
63.00	Drain course S.W
80.00	set a post deposit charred stake raised mound of earth made pits as per instructions for a corner to sections 19.20.29.30 Land hilly soil 3rd rate

T 13 N R 16 W 6th P M

chains	chains	East on a random between Sections 20 and 29 Va 18° 45' E
16.00	13.50	ravine course South
28.50	40.50	set a post for a temporary 1/4 Sec. cor
40.00	44.00	ravine course S.E
67.00	80.15	intersect N and S line 17 links
80.12		south of the corner to sections 20 21. 28 and 29 from which corner I run.
		S 89° 53' West on on a true line between Sections 20 and 29 Va 13° 45' East
40.00	40.07½	set a post deposit charred stake raised mound of earth made pits as per instructions for a 1/4
80.12		Sec. cor
	80.15	the corner to Sections 19. 20. 29. 30 Land hilly soil 3rd rate

T 13 N R 16 W 6th P M

chains	West on a random line between Sections 19 and 30 Va 13° 40' E
12.00	Ravine course N.E
27.00	Drain course North
40.00	set a post for a temporary 1/4 Sec. cor
45.00	Ravine course S.E
79.76	intersect the West boundary of Township 14 links south of the corner to sections 19 and 30 from which corner I run
	S 89° 54' East on a true line between Sections 19 and 30 Va 13° 40' East
39.76	set a post deposit charred stake raised mound of earth made pits as per instructions for a 1/4 Sec. cor
79.76	the corner to sections 19. 20. 29 and 30 Land hilly soil 3rd rate

T 13 N R 16 W 6th P.M.

Chains	Chains	North between Sections 19 and 20 Va 13° 45' E
	8.00	Ravine course N.W
16.00	24.50	ravine course N.W
28.50	36.00	ravine course N.W
40.00	40.00	Set a post deposit charred stake raised mound of earth made pits as per instructions for a 1/4 Sec. Cor
67.00		
80.12	80.00	Set a post deposit charred stake raised mound of earth made pits as per instructions for a corner to Sections 17.18.19.20 Land hilly soil 3rd rate
80.1		

T 13 N R 16 W 6th P.M.

Chains	East on a random line between Sections 17 and 20 Va 13° 40' E
19.00	Drain course North
36.00	ravine course N.W
40.00	set a post for a temporary 1/4 Sec. Cor
78.00	ravine course S.E
80.06	intersect N and S line 9 links North of the corner to Sections 16.17.20 and 21 from which corner I run N 89° 56' West on a true line between Sections 17 and 20 Va 13° 40' East
40.03	set a post deposit charred stake raised mound of earth made pits as per instructions for a 1/4 Sec. Cor
80.06	the corner to Sections 17.18.19.20 Land hilly soil 3rd rate

T 13 N R 16 W 6th P M

chains	chains	West between Sections 18 and 19 on a random line Va 13° 40' E
	2.00	Ravine course North
16.00	17.00	Ravine course N. W
28.50	40.00	Set a post for a temporary 1/4 Sec. cor
40.00	48.50	Drain course North
67.00	79.63	intersect the West boundary of Township 26 links North of the corner to sections 18 & 19. from which corner I run N 89° 49' East on a true line between sections 18 and 19 Va 13° 40' East
40.00	39.68	Set a post deposit charred stake raised mound of earth made pits as per instructions for a 1/4 Sec. cor
80.12	79.63	the corner to sections 17. 18. 19. 20 Land hilly Soil 3rd rate

T 13 N R 16 W 6th P M

chains	North between Sections 17. 18 Va 13° 40' E
9.05	Ravine course N. W
40.00	Set a post deposit charred stake raised mound of earth made pits as per instructions for a 1/4 Sec. cor
80.00	Set a post deposit charred stake raised mound of earth made pits as per instructions for a corner to sections 7. 8 17 and 18 Land hilly Soil 3rd rate

T13N R16W 6th P.M.

Chains	Chains	
		East on a random line between Sections 8 and 17 Va 13° 55' E
16.00	35.00	Drain course N.W
28.50	40.00	Set a post for a temporary 1/4 Sec. cor
40.00	79.94	intersect N and S line 13 links North of the corner to Sections 8.9.16 and 17 from which corner I run N 89° 54' West on a true line between Sections 8 and 17 Va 13° 55' East
67.00		
80.12		
	39.97	set a post deposit charred stake raised mound of earth made pits as per instructions for a 1/4 Sec. cor
40.06		
80.12	79.94	the corner to Sections 7.8.17.18 Land hilly Soil 3rd rate

T13N R16W 6th P.M.

Chains	Chains	
		West on a random line between Sections 7 and 18 Va 13° 55' E
25.00		Drain course S.E
40.00		Set a post for a temporary 1/4 Sec. cor
79.54		intersect the west boundary of Township 13 links North of the corner to Sections 7 and 18 from which corner I run N 89° 54' East on a true line between Sections 7 and 18 Va 13° 55' East
	39.54	Set a post deposit charred stake raised mound of earth made pits as per instructions for a 1/4 Sec. cor
79.54		the corner to Sections 7.8.17.18 Land hilly Soil 3rd rate

T 13 N R 16 W 6th P M

Chains	Chains	North between Sections 7 and 8 Va 13° 58' E
	17.00	Dry creek course East
16.0	32.00	Same dry creek course West
28.5	39.00	Same dry creek course S. E
40.0	40.00	Set a post deposit charred stake
67.0		raised mound of earth made pits
80.1		as per instructions for a 1/4 Sec cor
	80.00	Set a post deposit charred stake
		raised mound of earth made
		pits as per instructions for a
		corner to sections 5.6.7 and 8
		Land hilly soil 3rd rate
80.1		

T 13 N R 16 W 6th P M

Chains	East on a random line between Sections 5 and 8 Va 13° 58' E
1.00	Dry creek course N.E
40.00	Set a post for a temporary 1/4 Sec. cor
80.08	intersect N and S line 19 links South of
	the corner to Sections 4.5.8 and 9
	from which corner I run
	S 89° 52' West on a true line between
	Sections 5 and 8
	Va 13° 55' East
40.04	Set a post deposit charred stake
	raised mound of earth made pits
	as per instructions for a 1/4 Sec. cor
80.08	the corner to Sections 5.6.7 and 8
	Land rolling soil 3rd rate

T 13 N R 16 W 6th P.M

Chains	Chains	West on a random line between Sections 6 and 7 Va 13° 54' E
16.0	6.50	Drain course S.E
28.5	40.00	Set a post for a temporary 1/4 sec cor
40.0	79.48	intersect the west boundary of Township 17 links south of the corner to Sections 6 and 7. from which corner I. run S 89° 53' East on a true line between Sections 6 and 7 Va 13° 54' East
67.0		
80.1		
	39.48	Set a post deposit charred stake raised mound of earth made pits as per instructions for a 1/4 Sec. cor
40.0		
80.1	79.48	the corner to Sections 5.6.7.8 Land hilly soil 3rd rate

T 13 N R 16 W 6th P.M.

Chains	North on a random line between Sections 5 and 6 Va 13° 55' E
40.00	Set a post for a temporary 1/4 Sec cor
47.00	Drain course S.E
80.12	intersect the North boundary of Township 24 links West of the corner to sections 5 and 6 from which corner I. run S 10' W. on a true line between sections 5 and 6 Va 13° 55' East
40.12	Set a post deposit charred stake raised mound of earth made pits as per instructions for a 1/4 Sec cor
80.12	the corner to Sections 5.6.7.8 Land hilly soil 3rd rate

July 31st 1868

Township 13 N. R 16 West
6th Prin: Mer

Chain

16.0
28.5
40.0
67.0
80.1

General Description
the Land in this Township
is hilly Soil 3rd rate
and unfit for cultivation
the Creek has high
banks clear water a
swift current sandy
bottom and a few trees
on its banks Cottonwood
and Ash

List of Names.

A list of the names of the individuals employed to assist in running, measuring or marking the lines corners described in the foregoing field notes of Township 13 North Range 16 West of the 6th Principal Meridian. Showing the respective capacities in which they acted.

W. W. Henderson
Jas. P. Ewing } Chainmen
W. G. Hyde
Thos. F. Thompson } axmen and Moundmen

We hereby certify that we assisted John F. Burch Deputy Surveyor in Surveying Township number 13 North of the base line of Range number 16 West of the 6th Principal Meridian and that said Township has in all respects to the best of our knowledge and belief been well and faithfully surveyed and the boundary monuments planted according to instructions furnished by the Surveyor General

Wm. W. Henderson
Jas. P. Ewing } Chainmen
W. G. Hyde
Thos. F. Thompson } axmen & Moundmen

Sworn to and subscribed before me this 10th day of August A.D. 1868.

W. H. Plate
Justice of the Place
Hall County

I John F. Burch deputy Surveyor do Solemnly Swear that in pursuance of a joint contract wherein J. B. Park and John F. Burch are joint contractors with Phineas S. Whitcock United States Surveyor General for the States of Nebraska and Iowa bearing date May 26th 1888 I have well faithfully and truly ~~Surveyed~~ in my own proper person and in Strict conformity with the instructions furnished by the Surveyor General the Surveying Manual and the laws of the United States, Surveyed all those parts or portions of Township 13 North of Range number 16 West of the 6th P.M. as are represented in the foregoing field notes as having been Surveyed under my direction; and I do further Solemnly Swear that all the corners of said Surveys have been established and perpetuated ~~and perpetuated~~ in Strict conformity ~~accordance~~ with the Surveying Manual and printed instructions, and that the foregoing are the true and original field notes of such Survey.

John F. Burch Deputy Surveyor

Subscribed to and sworn before me this 10th day of August A.D. 1888

Wm. H. Platt
Justice of the Peace
Hall County Nebraska

This is to certify that the above name Wm. H. Platt is a Justice of the Peace in and for Hall Co. Neb.

John Wallichs
Co. Clerk for Hall Co. Neb.

Surveyor General's Office
Plattsmouth Neb. Oct 29th 1868.

The foregoing field notes of the Survey and Subdivision of Township No 13 North of the Base Line of Range No 16 West of the 6th Principal Meridian in the State of Nebraska executed by John F. Busch under a Joint contract No 6 dated May 26th 1868 wherein J. B. Rick and John F. Busch are Joint Contractors in the month of July 1868 having been critically examined the necessary corrections and explanations made, the said field notes and the Survey they describe are fully approved,

J. W. Hitchcock
Surveyor General

Ex'd

Field Notes

Of the Survey and Subdivision of Township number 14 North of the base line of Range number 16 West of 6th Principal Meridian, executed by J B Park deputy Surveyor under His contract numbering 14 dated the 16 day of October 1868

Survey Commenced Oct 28th 1868

Completed November 2nd 1868

List of Names and duties of assistants
Jesessee Christ Chainmen
George Nye Chainman
Robert McElroy Mound men
Frank E Brown and axemen

Town 14 N. Range 16 W

2nd Guide Meridian

6	60	5	44	4	33	3	22	2	11	1
59		58		43		32		21		10
7	57	8	42	9	31	10	20	11	9	12
56		55		41		30		19		8
18	54	17	40	16	29	15	18	14	7	13
53		52		39		28		17		6
19	51	20	38	21	27	22	16	23	5	24
50		49		37		26		15		4
30	48	29	36	28	25	27	14	26	3	25
47		46		35		24		13		2
31	45	32	34	33	23	34	12	35	1	36.

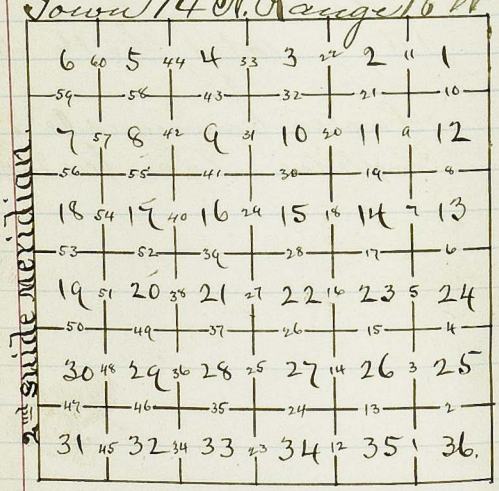

Index Diagram.

T 14 N. R 16 W. 6th P M

To determine the proper adjustment of my Compass for Subdividing this Township I commence at the corner to Townships 13 and 14 North of Ranges 15 and 16 West and run
North on a blank line along the East Side of Section 36
Va 14° E
40,02 To a point 3 links West 1/4 Cor
80,03 To a point 7 links West of the cor. to Secs. 25 & 36.
To retrace this line or run parallel thereto my Compass must be adjusted to a variation of 13°57' E

T. 14 N. R. 16 W. 6th P. M.

Chains	North between Sec.s 35 and 36 Va 13°57' E
40.00	Set post deposit charred stake raised mound of earth with pits as per instructions for a 1/4 Sec. Cor.
51.00	Creek 23 links wide runs S.E. A few scattering trees on its banks
80.00	Set post deposit charred stake raised mound of earth with pits as per instructions for a corner to Sec.s 25, 26, 35, 36 Land rolling. Soil 2nd rate

T. 14 N. R. 16 W. 6th P. M.

Chains	East on a random line between Sec.s 25 and 36 Va 13°57' E
38.00	Ravine descends South
40.00	Set temporary 1/4 Sec. Cor.
48.00	Drain descends South
80.28	Intersect ~~Hand's line~~ East Boundary 23 South of the corner to Sections 25 and 36 from which corner I run S 89°50' W on true line between Sec.s 25 and 36 Va 13°57' E
40.14	Set post deposit charred stake raised mound of earth with pits as per instructions for a 1/4 Sec. Cor.
80.28	The corner to Sec.s 25, 26, 35, 36 Land very rolling. Soil 2nd rate

T. 14 N. R. 16 W. 6th P. M.

Chains	North between Secs. 25 and 26 Va 13° 55' E
40,00	Set post deposit charred Stake raised mound of earth with pits as per instructions for a 1/4 Sec. Cor.
65,00	Drain descends S.W.
80,00	Set post deposit charred Stake raised mound of earth with pits as per instructions for a corner to Secs. 23, 24, 25, 26 Land 1st 1/2 mile gently rolling ballance hilly, Soil 2nd rate

T. 14 N. R. 16 W. 6th P. M.

Chains	East on random line between Secs. 24 and 25 Va 13° 55' E
13,00	Drain descends S.W.
40,00	Set temporary 1/4 Sec. Cor
44,00	Ravine descends South
80,16	Intersect East Boundary of Township 20 links North of the corner to Secs. 24 and 25 from which corner I run N 89° 51 W on true line between Secs. 24 and 25 Va 13° 55' E
40,08	Set post deposit charred Stake raised mound of earth with pits as per instructions for a 1/4 Sec. Cor.
80,16	The corner to Secs. 23, 24, 25, 26 Land hilly, Soil 2nd rate

T14 N. R 16 W. 6th P. M.

6 chains	North between Secs. 23 and 24. Va 13° 55' E
4,00	Drain descends S.W.
40,00	Set post deposit charred Stake raised mound of earth with pits as per instructions for a 1/4 Sec. Cor.
79,00	Head of Ravine descends N.E.
80,00	Set post deposit charred Stake raised mound of earth with pits as per instructions for a corner to Secs. 13, 14, 23, 24
	Land hilly, Soil 2nd rate

T14 N. R 16 W. 6th P. M.

5 chains	East on mid one line between Secs. 13 and 24. Va 13° 57' E
5,00	Ravine descends N.E.
40,00	Set temporary 1/4 Sec. Cor.
46,00	Drain descends South
79,88	Intersect East Boundary of Township 26 links North of the corner to Secs. 13 and 24 from which corner I run N 89° 47' W. on true line between Secs. 13 and 24. Va 13° 57' E
39,94	Set post deposit charred Stake raised mound of earth with pits as per instructions for a 1/4 Sec. Cor.
79,88	The corner to Secs. 13, 14, 23, 24
	Land hilly, Soil 2nd rate
	October 28th 1868

T 14 N R 16 W. 6th P.M.

Chains	North between Secs 13 and 14 Va 13°55' E
25.00	Head of drain descends West and Head of another drain descends S.E.
37.00	Drain descends N.W.
40.00	Set post deposit charred Stake raised mound of earth with pits as per instructions for a 1/4 Sec. Cor.
68.00	Drain descends S.E.
80.00	Set post deposit charred Stake raised mound of earth with pits as per instructions for a corner to Sections 11, 12, 13, 14 Land hilly, Soil 2nd rate

S 14 N. R. 16 W. 6th P.M.

Chains	East on a random line between Secs 12 and 13 Va 13°55' E
18.00	Drain descends S.E.
40.00	Set temporary 1/4 Sec. Cor.
56.00	Drain descends S.W.
80.12	Intersect East Boundary of Township 22 links North of the corner to Secs 12 and 13 from which corner I run N 89°51' W. on true line between Secs 12 and 13 Va 13°55' E
40.06	Set post deposit charred Stake raised mound of earth with pits as per instructions for a 1/4 Sec. Cor.
80.12	The corner to Secs 11, 12, 13, 14 Land hilly, Soil 2nd rate

T 14 N. R 16 W. 6th P. M.

Chains	
	North between Sect. 11 and 12 Va 13° 55' E
26.00	Drain descends S. E.
40.00	Set post deposit charred Stake raised mound of earth with pits as per instructions for a 1/4 Sec. Cor.
48.00	Same drain descends S. W.
80.00	Set post deposit charred Stake raised mound of earth with pits as per instructions for a corner to Sect. 1, 2, 11, 12 Land hilly, Soil 2nd rate

T. 14 N. R. 16 W. 6th P. M.

Chains	
	East on a random line between Sections 1 and 12 Va 13° 55' E
16.00	Drain descends S. W.
40.00	Set temporary 1/4 Sec. Cor.
69.00	Drain descends S. E.
80.23	Intersect East Boundary of Township 18 links South of the corner to Sect. 1 and 12 from which corner I run S 89° 52' W. on the line between Sect. 1 and 12 Va 13° 55' E
40.11½	Set post deposit charred Stake raised mound of earth with pits as per instructions for a 1/4 Sec Cor
80.23	The corner to Sect. 1, 2, 11, 12 Land hilly, Soil 2nd rate

T14 N. R 16 W. 6th P M

Chains	
	North on random line between Sections 1 and 2: Va 13° 55' E.
18,00	Drain descends S.E.
40,00	Set temporary 1/4 Sec Cor.
80,15	Intersect North Boundary of Township 24 links West of the corner to Secs. 1 and 2 from which corner I run S 10 W on true line between Secs. 1 and 2, Va. 13° 05' E
40,15	Set post deposit charred Stake raised mound of earth with pits as per instructions for a 1/4 Sec Cor.
80,15	The corner to Secs. 1, 2, 11, 12 Land hilly, Soil 2nd rate

T14 N. R. 16 W. 6th P. Me.

Chains	
	North between Sections 34 and 35 Va 13° 55' E
38,00	Drain descends East
40,00	Set post deposit charred Stake raised mound of earth with pits as per instructions for a 1/4 Sec Cor
42,00	Creek 30 links wide runs S.E. has high banks on North Side
80,00	Set post deposit charred Stake raised mound of earth with pits as per instructions for a corner to Secs. 26, 27, 34, 35 Land hilly, Soil 2nd rate

T 14 N R 16 W. 6th P. M.,

Chains	East between Sections 26 and 35
	35 on random line
	Va 13° 58' E
19,00	Creek 20 links wide runs S.E.
33,00	Same creek 20 links wide runs S.E.
40,00	Set temporary 1/4 Sec. Cor.
43,00	Same creek 20 links wide runs S.E.
80,20	Intersect W and S line 20 links
	South of the corner to Secs.
	26, 25, 36, 35 from which
	corner I run
	S 89° 51' W on true line between
	Secs. 26 and 35
	Va 13° 58' E
40,10	Set post deposit charred
	Stake raised mound of earth
	with pits as per instructions
	for a 1/4 Sec. Cor.
80,20	The corner to Secs. 26, 27, 34, 35
	Land rolling, Soil 2nd rate

T 14 N. R. 16 W. 6th P. M.

Chains	North between Secs. 26 and 27.
	Va 13° 58' E
38,00	Ravine descends S.E.
40,00	Set post deposit charred
	Stake raised mound of
	earth with pits as per
	instructions for a 1/4 Sec. Cor.
80,00	Set post deposit charred
	Stake raised mound of
	with pits as per instructions
	for a corner to Secs. 22,
	23, 26, 27
	Land 1st half mile level
	ballance rolling. Soil 2nd rate

T. 14 N. R. 16 W. 6th P. M.

Chains	East on random line between Secs. 23 and 26 Va 13° 58' E
38.00	Creek 25 lks wide runs South.
40.00	Set temporary 1/4 Sec. Cor.
80.16	Intersect N and S line 24 links South of the corner to Sections 23, 24, 25, 26 from which corner I run S 89° 55' W on true line between Secs. 23 and 26 Va 13° 58' E
40.08	Set post deposit charred Stake raised mound of earth with pits as per instructions for a 1/4 Sec. Cor.
80.16	The corner to Secs. 22, 23 26, 27. Land rolling, Soil 2nd rate

T. 14 N. R. 16 W. 6th P. M.

Chains	North between Secs. 22 and 28 Va 13° 58' E
35.00	Drain descends N.E.
40.00	Set post deposit charred Stake raised mound of earth with pits as per instructions for a 1/4 Sec. Cor.
42.50	Creek 25 links wide runs S.E.
80.00	Set post deposit charred Stake raised mound of earth with pits as per instructions for a corner to Secs. 14, 15, 22, 23. Land Rolling, Soil 2nd rate

T 14 N. R 16 W. 6th P. M.

Chains	
	East on random line between Secs. 14 and 23 Va 13° 55' E.
19,00	Drain descends S. E.
40,00	Set temporary 1/4 Sec. Cor.
48,00	Drain descends N. W.
56,00	Drain descends N. W.
80,16	Intersect N and S line 20 links South of the corner to Secs. 13, 14, 23, 24 from which corner S 89° 51' W. on true line bet. Secs. 14 and 23 Va 13° 55' E
40,08	Set post deposit charred Stake raised mound of earth with pits as per instructions for a 1/4 Sec. Cor
80,16	The corner to Secs. 14, 15, 22, 23 Land hilly, Soil 2nd rate October 29th 1868 Tested and corrected chain with the Standard

T 14 N R 16 W 6th P. M.

Chains	
	North between Secs. 14 and 15 Va 13° 55' E
36,00	Drain descends S. E.
40,00	Set post deposit charred Stake raised mound of earth with pits as per instructions for a 1/4 Sec. Cor.
72,00	Drain descends S. E.
80,00	Set post deposit charred Stake raised mound of earth with pits as per instructions for a corner to Secs. 10, 11, 14, 15 Land hilly, Soil 2nd rate

T14 N. R. 16 W. 6th P. M.

Chains	
	East on random line between Secs. 11 and 14 Va 13° 55' E
27.00	Drain descends S.E.
40.00	Set temporary 1/4 Sec. Cor.
54.00	Drain descends North.
60.00	Same drain descends S.E.
79.78	Intersect N and S. line 28 links South of the corner to Secs. 11, 12, 13, 14 from which corner bears S 89° 48' W on true line between Sections 11 and 14 Va 13° 55' E
39.89	Set post deposit charred Stake raised mound of earth with pits as per instructions for a 1/4 Sec. Cor.
79.78	The corner to Secs. 10, 11, 14, 15
	Land hilly, Soil 2nd rate

T14 N. R. 16 W. 6th P. M.

Chains	
	North between Secs. 10 and 11 Va 13° 55' W.
25.00	Drain descends S.E.
40.00	Set post deposit charred Stake raised mound of earth with pits as per instructions for a 1/4 Sec. Cor.
61.00	Drain descends S.W.
80.00	Set post deposit charred raised mound of earth with pits as per instructions for a corner to Secs. 2, 3, 10, 11
	Land hilly, Soil 2nd rate

T14 N R16 W. 6th P. M.

	Chains	East on random line between Sect. 2 and 11 Va 13° 55' E
2	10,00	Drain descends S.W.
4	40,00	Set temporary 1/4 Sec Cor.
	58,00	Drain descends S.E.
6	80,25	Intersect N and S line 27 links South of the corner to Sect. 1, 2, 11, 12 from which corner I run S 89° 48' W on true line between Sect. 2 and 11 Va 13° 55' E
	40,12½	Set post deposit charred stake raised mound of earth with pits as per instructions for a 1/4 Sec Cor.
7	80,25	The corner to Sect. 2, 3, 10, 11 Land hilly, Soil 2nd rate

T14 N. R16 W. 6th P. M.

Chains	North on random line between Sect. 2 and 3 Va 13° 55' E
30,00	Drain descends S.W.
40,00	Set temporary 1/4 Sec Cor.
79,85	Intersect North Boundary of Township 21 links West of the corner to Sect 2 and 3. from which corner I run S 89° W on true line between Sections 2 and 3 Va 13° 55' E
39,85	Set post deposit charred stake raised mound of earth with pits as per instructions for a 1/4 Sec Cor
79,85	The corner to Sect. 2, 3, 10, 11 Land hilly, Soil 2nd rate

T 14 N. R. 16 W. 6th P. M.

Chains	North between Secs. 33 and 34 Va 13° 58' E
34,00	Ravine descends N. E.
40,00	Set post deposit charred Stake raised mound of earth with pits as per instructions for a 1/4 Sec. Cor.
67,00	Drain descends N. E.
78,00	Creek 30 links wide runs N. E.
80,00	Set post deposit charred Stake raised mound of earth with pits as per instructions for a corner to Secs. 27, 28, 33, 34
	Land hilly. Soil 2nd rate

T 14 N. R 16 W 6th P. M.

Chains	East on a random line between Secs. 27 and 34 Va 13° 58' E
16,50	Creek 25 links wide runs N. E.
24,00	Same Creek 25 links, runs S. E
40,00	Set temporary 1/4 Sec Cor
43,00	Ravine descends South
80,10	Intersect N and S line 25' links South of the corner to Secs 26, 27, 34, 35 from which corner I run S 89° 49' W. on true line between Secs. 27 and 34 Va 13° 55' E
40,05	Set post deposit charred Stake raised mound of earth with pits as per instructions for a 1/4 Sec Cor
80,10	The corner to Secs. 27, 28, 33, 34
	Land hilly Soil 2nd rate

T 14 N. R. 16 W. 6th P. M.

Chains	
	North between Sections 27 and 28 Va 13° 58' E
33,00	Drain descends S. E.
40,00	Set post deposit charred Stake raised mound of earth with pits as per instructions for a 1/4 Sec Cor
65,00	Ravine descends S. E.
80,00	Set post deposit charred Stake raised mound of earth with pits as per instructions for a corner to Secs 22, 23, 27, 28. Land hilly 2nd rate

T 14 N R 16 W. 6th P. M.

Chains	
	East on random line between Sections 22 and 27 Va 13° 55' E
4,00	Drain descends South
12,00	Drain descends North
20,00	Drain descends South
40,00	Set temporary 1/4 Sec. Cor.
43,00	Drain descends North
65,00	drain descends North
79,77	Intersect N and S line 18 links North of the corner to Secs 22, 23, 26, 27 from which corner I run N 89° 52' W on true line between Secs 22 and 27 Va 13° 55' E
39,88½	Set post deposit charred Stake raised mound of earth with pits as per instructions for a 1/4 Sec. Cor.
79,77	The corner to Secs 22, 23, 27, 28 Land very rolling, Soil 2nd rate

T 14 N. R 16 W. 6th P. M.

Chains	
	North between Secs. 21 and 22 Va 18° 55' W
38.00	Drain descends S.E.
40.00	Set post deposit charred Stake raised mound of earth with pits as per instructions for a 1/4 Sec Cor
63.00	Ravine descends East
80.00	Set post deposit charred Stake raised mound of earth with pits as per instructions for a corner to Secs. 15, 16, 21 & 22.
	Land very rolling Soil 2nd rate

T 14 N. R 16 W. 6th P. M.

Chains	
	East on random line between Secs. 15 and 22 Va 13° 55' E
3.00	Enter Drain at head descends East
20.00	Leave same drain descends S.E.
26.00	Same drain descends N.E.
40.00	Set temporary 1/4 Sec. Cor.
57.50	Creek 25 lks wide runs S.E.
	Leave Upland at creek enter bottom
79.00	Leave bottom enter Upland bears N. and S.
84.12	Intersect N. and S. line 22 links South of the corner to Secs. 14, 15, 22, 23 from which corner I run S 89° 51' W on true line between Secs. 15 and 22 Va 13° 55' E
40.06	Set post deposit charred Stake raised mound of earth with pits as per instructions for a 1/4 Sec. Cor.
84.12	The corner to Secs. 15, 16, 21, 22
	Land Upland rolling bottom level Soil 2nd rate

T 14 N. R 16 W. 6th P. Me.

Chains	
	North between Secs. 15 and 16 Va 13° 55' E
21,00	Leave upland and enter creek bottom bears N. W. & S. E.
40,00	Set post deposit charred Stake raised mound of earth with pits as per instructions for a 1/4 Sec. Cor.
45,00	Drain descends N. E.
80,00	Set post deposit charred Stake raised mound of earth with pits as per instructions for a corner to Secs. 9, 10, 15, 16 Land 20 chs rolling, ballance level Soil 2nd rate October 30th 1868

T 14 N. R. 16 W. 6th P. Me.

Chains	
	East on random line between Secs. 10 and 15 Va 13° 57' W
13,50	Creek 25 lks wide runs South
27,00	Drain descends South
40,00	Set temporary 1/4 Sec. Cor.
45,00	Leave bottom enter hills bearing N. and S.
66,00	Drain descends South
70,00	Drain descends S. W.
80,21	Intersect N. and S. line 26 lks North of the corner to Secs. 10, 11, 14, 15 from which corner I run N 89° 49' W on true line between Secs. 10 and 15 Va 13° 57' E
40,10½	Set post deposit charred Stake raised mound of earth with pits as per instructions for a 1/4 Sec. Cor.
80,21	The corner to Secs. 9, 10, 15, 16 Land, bottom bevel, upland hilly Soil 2nd rate

T14N. R16W. 6th P.M.

Chains	
	North between Secs. 9 and 10 Va 13°55' E
38,00	Leave bottom enter upland bearing E & W.
40,00	Set post deposit charred stake raised mound of earth with pits as per instructions for a 1/4 sec. cor.
61,50	Creek 26 links wide (center bottom) runs S.E.
80,00	Set post deposit charred stake raised mound of earth with pits as per instructions for a corner to Secs. 3, 4, 9, 10
	Land bottom level, upland rolling Soil 2nd rate

T14N. R16W. 6th P.M.

Chains	
	East on random line between Secs. 3 and 10 Va 13°55' E
40,00	Set temporary 1/4 sec. cor.
42,00	Enter hills & leave bottom bearing N.W. and S.E.
70,00	Ravine descends N.W.
79,82	Intersect Nand S line 16 links South of the corner to Secs. 2, 3, 10, 11 from which corner I run.
	S 89°53' W. on true line between Sections 3 and 10 Va 13°55' E
39,91	Set post deposit charred stake raised mound of earth with pits as per instructions for a 1/4 sec. cor.
79,82	The corner to Secs. 3, 4, 9, 10
	Land 42 chs rolling ballance hilly, Soil 2nd rate

T 14 N. R 16 W. 6th P. M.

Chains	North on random line between Secs. 3 and 4 Va 13° 55' E
17,00	Drain descends S.W.
40,00	Set temporary 1/4 Sec. Cor.
48,00	Drain descends S.E.
78,00	Drain descends S.W.
80,25	Intersect North Boundary of Township 24 links West of the corner to Secs. 3 & 4 from which corner I run. S. 10 W. on true line between Secs. 3 and 4 Va 13° 55' E
40,25	Set post deposit charred Stake raised Mound of earth with pits as per instructions for a 1/4 Sec. Cor.
80,25	The corner to Secs. 3, 4, 9, 10 Land very rolling, Soil 2nd rate

T 14 N. R 16 W. 6th P. M.

Chains	North between Secs. 32 and 33. Va 13° 57' E
40,00	Set post deposit charred Stake raised mound of earth with pits as per instructions for a 1/4 Sec. Cor.
43,00	Ravine descends N.W.
80,00	Set post deposit charred Stake raised mound of earth with pits as per instructions for a corner to Secs. 28, 29, 32, 33. Land hilly, Soil 2nd rate

T.14 N. R. 16 W. 6th P. M.

Chains	
	East between Secs. 28 and 33 Va 13° 57' E
25,00	Creek 30 links wide runs S.E.
32,00	Same creek 25 links wide runs N.E.
40,00	Set temporary 1/4 Sec. Cor.
49,00	Same creek 30 links wide runs S.E.
55,00	Same creek 30 links wide runs N.E.
67,00	Same creek 30 links wide runs S.E.
80,21	Intersect N. and S. line 18 links South of the corner to Secs. 27, 28, 33 34 from which corner I run S 89° 52' W on true line between Secs. 28 and 33 Va 13° 57' E
40,10½	Set post deposit charred Stake raised mound of earth with pits as per instructions for a 1/4 Sec. Cor.
80,21	The corner to Secs. 21, 28, 29, 32, 33 Land rolling. Soil 2nd rate

T.14 N. R. 16 W. 6th P. M.

Chains	
	North between Secs. 28 and 29 Va 13° 57' E
38,00	Creek 35 links wide runs S.E.
40,00	Set post deposit charred Stake raised mound of earth with pits as per instructions for a 1/4 Sec. Cor.
80,00	Set post deposit charred Stake raised mound of earth with pits as per instructions for a corner to Secs. 20, 21, 28, 29 Land rolling Soil 2nd rate

T. 14 N. R. 16 W. 6th P. M.

Chains	
	East on random line between Secs. 21 and 28 Var. 13° 55' E
40.00	Set temporary 1/4 Sec. Cor.
46.00	Drain descend S. E.
72.00	Drain descends S. E.
79.75	Intersect N. and S. line 30 lks North of the corner to Secs. 21, 22, 27, 28 from which corner I run N 89° 47' W. on true line between Secs. 21 and 28 Var. 13° 55' E
39.87½	Set post deposit charred Stake raised mound of earth with pits as per instructions for a 1/4 Sec. Cor.
79.75	The corner to Secs. 20, 21, 28, 29.
	Land rolling, Soil 2nd rate

T. 14 N. R. 16 W. 6th P. M.

Chains	
	North between Secs. 20 and 21 Var. 13° 55' E
21.00	Drain descends S. W.
40.00	Set post deposit charred Stake raised mound of earth with pits as per instructions for a 1/4 Sec. Cor.
51.00	Ravine descends S. W.
80.00	Set post deposit charred Stake raised mound of earth with pits as per instructions for a corner to Secs. 16, 17, 20, 21
	Hilly Land, Soil 2nd rate

T 14 N. R 16 W. 6th P. M.

Chains	
	East between Secs. 16 and 21 on random line
	Va 13° 55' E
14,00	Drain descends North
29.00	Ravine descends North
40,00	Set temporary 1/4 Sec. Cor.
67,00	Drain descends N.W.
79.81	Intersect N and S. line 28 links South of the corner to Secs. 15, 16, 21, 22 from which corner I run S 89° 48' W. on true line between Secs. 16 and 21
	Va 13° 55' E
39.90½	Set post deposit charred Stake raised mound of earth with pits as per instructions for a 1/4 Sec. Cor
79,81	The corner to Secs 16, 17, 20, 21 Land hilly, Soil 2nd rate

T 14 N. R 16 W. 6th P. M.

Chains	
	North between Secs. 16 and 17
	Va 13° 55' E
20,00	Head of Ravine descends S.W.
25,00	Head of Ravine descends, S.E.
40,00	Set post deposit charred Stake raised mound of earth with pits as per instructions for a 1/4 Sec. Cor.
61,00	Ravine descends East
80,00	Set post deposit charred Stake raised mound of earth with pits as per instructions for a corner to Secs. 8, 9, 16, 17 Land hilly and broken, Soil 2nd rate

T. 14 N., R. 16 W., 6th P. M.

Chains	
	East on random line between Secs 9 and 16 Va 13° 50' E
28,00	Leave up land enter creek bottom bearing N. and S.
40,00	Set post for temporary 1/4 Sec. Cor.
80,16	Intersect N. and S. line 19 links South of the corner to Secs. 9, 10, 15 & 16 from which corner I run S 89° 52' W on true line between Secs. 9 and 16 Va 13° 58' E
40,08	Set post deposit charred stake raised mound of earth with pits as per instructions for a 1/4 Sec. Cor.
80,16	The corner to Secs. 8, 9, 16, 17 Land up land hilly, ballance level, Soil 2nd rate

October 31st 1886

T. 14 N., R. 16 W., 6th P. M.

Chains	
	North between Secs. 8 and 9 Va 13° 50' E
21,00	Ravine descends S. E.
40,00	Set post deposit charred stake raised mound of earth with pits as per instructions for a 1/4 Sec. Cor.
63,00	Drain descends S. E.
80,00	Set post deposit charred stake raised mound of earth with pits as per instructions for a corner to Secs. 4, 5, 8, 9 Land hilly, Soil 2nd rate

T. 14 N. R. 16 W. 6th P. M.

Chains	
	East on random line between Sections 4 and 9 Va 13° 50' E
22,00	Drain descends S. E.
40,00	Set temporary 1/4 Sec. Cor.
78,00	Creek 30 links wide runs South
80,10	Intersect N and S line 23 links North of the corner to Secs. 3, 4, 9, 10 from which corner I run W 89° 50' W on true line between Secs. 4 and 9 Va 13° 50' E
40,05	Set post deposit charred Stake raised mound of earth with pits as per instructions for a 1/4 Sec. Cor.
80,10	The corner to Secs 4, 5, 8, 9. Land rolling, Soil 2nd rate

T. 14 N. R. 16 W. 6th P. M.

Chains	
	North on random line between Secs. 4 and 5 Va 13° 50' E
16,00	Drain descends E
38,00	Ravine descends East
40,00	Set post for temporary 1/4 Sec. Cor.
79,88	Intersect North Boundary of Township 18 links West of the corner to Secs. 4 and 5 from which corner I run S 8' W. on true line between Secs. 4 and 5 Va 13° 50' E
39,88	Set post deposit charred Stake raised mound of earth with pits as per instructions for a 1/4 Sec. Cor.
79,88	The corner to Secs. 4, 5, 8, 9. Land hilly, Soil 2nd rate

T14 N. R16 W. 6th P.M.

Chains	North between Secs. 31 and 32 Va 13°55' E
23,00	Drain descends S.E.
40,00	Set post deposit charred Stake raised mound of earth with pits as per instructions for a 1/4 sec.
48,00	Ravine descends N.E.
80,00	Set post deposit charred Stake raised mound of earth with pits as per instructions for a corner to Secs. 29, 30, 31, 32. Land hilly, Soil 2nd rate

T14 N. R16 W. 6th P.M.

Chains	East on a random line between Secs. 29 and 32 Va 13°50' E
36,00	Ravine descends North
40,00	Set temporary 1/4 Sec. Cor.
47,00	Ravine descends N.W.
71,00	Ravine descends North
79,84	Intersect N. and S. line 24 links South of the corner to Secs. 28, 29, 32, 33, from which corner I run S 89°50' W on true line between Secs. 29 and 32 Va 13°50' E
39,92	Set post deposit charred Stake raised mound of earth with pits as per instructions for a 1/4 Sec. Cor.
79,84	The corner to Secs. 29, 30, 31, 32 Land hilly and broken Soil 3rd rate.

T 14 N. R 16 W. 6th P. M.

Chains	
	West on random line between Secs. 30 and 31. Va 13° 50' E
11,00	Ravine descends N. E.
28,00	Drain descends N. E.
40,00	Set temporary 1/4 Sec. Cor
61,50	Drain descends North.
79,65	Intersect West Boundary of Township 23 links North of the corner to Secs. 30 and 31 from which corner I run N 89° 50' E on true line between Secs. 30 and 31 Va 13° 50' E
39,65	Set post deposit charred Stake raised mound of earth with pits as per instructions for a 1/4 Sec. Cor.
79,65	The corner to Secs. 29, 30 31, 32. Land hilly Soil 2nd rate

T. 14 N. R 16 W. 6th P. M.

Chains	
	North between Secs. 29 and 30 Va 13° 50' E
1,00	Drain descend East
40,00	Set post deposit charred Stake raised mound of earth with pits as per instructions for a 1/4 Sec. Cor.
53,00	Drain descends N. E.
80,00	Set post deposit charred Stake raised mound of earth with pits as per instructions for a corner to Secs 19, 20, 29, 30. Land hilly Soil 2nd rate

Chains	
	East on random line between Secs. 20 and 29. Va 13° 50' E
5,00	Drain descends N. E.
40,00	Set temporary 1/4 Sec. Cor.
55,00	Creek 20 links wide runs S.
80,22	Intersect N. and S. line 28 links S. South of the corner to Secs. 20, 21, 28, 29 from which corner I run S. 89° 48' W. on true line between Secs. 21 and 29 Va 13° 50' E
40,11	Set post deposit charred stake raised mound of earth with pits as per instructions for a 1/4 Sec. Cor.
80,22	The corner to Secs. 19, 20, 29, 30 Land hilly, Soil 2nd rate

Chains	
	West on random line between Secs. 19 and 30 Va 13° 50' E
6,00	Drain descends N. E.
38,00	Drain descends North
40,00	Set post for temporary 1/4 Sec. Cor.
49,00	Drain descends North
64,00	Drain descends N. E.
79,46	Intersect West Boundary of Township 20 links North of the corner to Secs. 19 and 30 from which corner I run N. 89° 51' E. on true line between Secs. 19 and 30 Va 13° 50' E
39,46	Set post deposit charred stake raised mound of earth with pits as per instructions for a 1/4 Sec. Cor.
79,46	The corner to Secs. 19, 20, 29, 30 Land hilly, Soil 2nd rate

T. 14 N. R. 16 W. 6th P. M.

Chains	
	North between Secs. 19 and 20 Va 13° 50' E
12.00	Drain descends N. E.
38.00	Creek 32 links wide runs S. E.
40.00	Set post deposit charred Stake raised mound of earth with pits as per instructions for a 1/4 Sec. Cor.
80.00	Set post deposit charred Stake raised mound of earth with pits as per instructions for a corner to Secs. 19, 20, 17, 18
	Land very rolling Soil 2nd rate

T. 14 N. R. 16 W. 6th P. M.

Chains	
	East on and one line between Secs. 17 and 20 Va 13° 50' E
12.00	Drain descends S. E.
23.00	Drain descends South
40.00	Set temporary 1/4 Sec. Cor.
77.00	Drain descends North
79.80	Intersect N and S. line 18 links North of the corner to Secs. 16, 17, 20, 21 from which corner I run N 89° 52' W. on true line between Secs. 17 and 20 Va 13° 50' E
39.90	Set post deposit charred Stake raised mound of earth with pits as per instructions for a 1/4 Sec. Cor.
79.80	The corner to Secs. 17, 18, 19, 20
	Land hilly, Soil 2nd rate

T. 14 N. R. 16 W. 6th P. M.

Chains	
	West on random line between Secs. 18 and 19. Va 13° 50' E
13.00	Creek 2 links wide runs South
30.00	Creek 30 lks wide runs W. E.
38.00	Set post on high bluff bears N. W. and S. E. for temporary 1/4 Sec. Cor.
40.00	Same Creek 30 lks wide S. E.
50.00	Drain descends South
67.00	Same Creek 35 links wide runs South
79.42	Intersect West Boundary of Township 28 links North of the corner to Secs. 18 and 19 from which corner I run N 89° 48' East on true line between Secs. 18 and 19 Va 13° 50' E
39.42	Set post deposit charred Stake raised mound of earth with pits as per instructions for a 1/4 Sec. Cor.
79.42	The corner to Secs. 13, 18, 19, 20 Land rolling and broken, Soil 2nd rate

T. 14 N. R. 16 W. 6th P. M.

Chains	
	North between Secs. 17 & 18 Va 13° 50' E
26.00	Drain descends S. W.
40.00	Set post deposit charred Stake raised mound of earth with pits as per instructions for a 1/4 Sec. Cor.
66.00	Drain descends S. W.
80.00	Set post deposit charred Stake raised mound of earth with pits as per instructions for a corner to Sections 7, 8, 17, 18 Land hilly, Soil 2nd rate November 1st 1868

T14N. R16W. 6th P.M.

Chains	
	East on random line between Sec.s 8 and 17 Va 13°50' E
4,00	Ravine descends S.W.
8,00	Drain descends S.W.
25,00	Head of Ravine descends S.W.
41,00	Set temporary 1/4 Sec. Cor.
50,00	Head of drain descends South
56,00	Drain descends South
63,00	Drain descends South
80,12	Intersect Name 8 line 26 links South of the corner to Sec.s 8, 9, 16, 17 from which corner I run S 89°49' W on true line between Sec.s 8 and 17 Va 13°50' E
40,16	Set post deposit charred stake raised mound of earth with pits as per instructions for a 1/4 Sec. Cor.
80,12	The corner to Sec.s 7, 8, 17, 18 Land hilly Soil 2nd rate

T14N. R16W. 6th P.M.

Chains	
	West on random line between Sec.s 7 and 18 Va 13°50' E
6,00	Drain descends South
24,00	Drain descends South
40,00	Set temporary 1/4 Sec. Cor.
41,00	Drain descends South
79,30	Intersect West Boundary of Township 18 links North of the corner to Sec.s 7 and 18 from which corner I run N 89°52' E on true line between Sec.s 7 and 18 Va 13°50' E
39,30	Set post deposit charred stake raised mound of earth with pits as per instructions for a 1/4 Sec. Cor.
79,30	The corner to 7, 8, 17, 18 Land hilly, Soil 2nd rate

Chains	
	North on true line between Secs. 7 and 8
	Va 13°50' E
16,00	Drain descends East
40,00	Set post deposit charred Stake raised mound of earth with pits as per instructions for a 1/4 Sec. Cor.
42,00	Ravine descends S.E.
60,00	Drain descends S.E.
80,00	Set post deposit charred Stake raised mound of earth with pits as per instructions for a corner to Secs. 5,6,7,8 Land hilly, Soil 2nd rate

Chains	
	East on random line between Sections 5 and 8
	Va 13°50' E
21,00	Ravine descends S.E.
40,00	Set temporary 1/4 Sec. Cor.
64,00	Drain descends South
80,21	Intersect N and S line 26 links South of the corner to Secs. 4,5,8,9 from which corner I run S 89°49' W. on true line between Secs. 5 and 8
	Va 13°50' E
40,10½	Set post deposit charred Stake raised mound of earth with pits as per instructions for a 1/4 Sec. Cor.
80,21	The corner to Secs. 5,6,7,8 Land hilly, Soil 2nd rate

T. 14 N. R. 16 W. 6th P. M.

Chains	
	West on random line between Sections 6 and 7
	Va 13° 50' E
9.00	Drain descends S. E.
36.00	Drain descends S. E.
40.00	Set temporary 1/4 Sec. Cor
63.00	Drain descends S. W.
70.00	Drain descends S. W.
79.25	Intersect West Boundary of Township 16 links North of the corner to Secs. 6 and 7, from which corner I run
	N 89° 58' East on true line between Secs. 6 and 7
	Va 13° 50' E
39.25	Set post deposit charred stake raised mound of earth with pits as per instructions for a 1/4 Sec. Cor.
79.25	The corner to Secs. 5, 6, 7, 8
	Land hilly, Soil 2nd rate

T. 14 N. R. 16 W. 6th P. M.

Chains	
	North on random line between Secs. 5 and 6
	Va 13° 50' E
20.00	Drain descends S. E.
40.00	Set temporary 1/4 Sec. Cor.
58.00	Ravine descends S. E.
79.74	Intersect N and S line 22 links West of the corner to Secs. 5 and 6 from which corner I run
	S 1 W. on true line between Secs. 5 and 6
	Va 13° 50' E
39.74	Set post deposit charred stake raised mound of earth with pits as per instructions for a 1/4 Sec. Cor.
79.74	The corner to Secs. 5, 6, 7, 8
	Land hilly Soil 2nd rate
	November 2nd 1868

General Description

The Surface of this Township is rolling and hilly, Soil generally 2nd rate, not very well adapted to Settlement and cultivation Two Small creek of clear water run through the Township in a S.E. direction The banks are high and in Some places a little Cottonwood timber along them.

There is Some bottom land along the creeks but generally of a light Sandy Soil.

List of Names

A list of the names of the individuals employed to assist J.B. Park deputy Surveyor in Surveying and Subdividing Township number 14 North of the base line of Range number 16 West of the 6th Principal Meridian Showing the respective capacities in which they acted

Jessee S Crist Chainman
George Nye Chairman
Robert L McElroy } Mound men and axemen
Frank, E. Brown }

We hereby certify that we assisted J. B. Park deputy Surveyor in Surveying and Subdividing Township number fourteen North of the Base line, of range number Sixteen West of the Sixth Principal Meridian and that Said Township has been in all respects to the best of our Knowledge and belief, well and faithfully Surveyed, and the boundary monuments planted according to instructions furnished by the Surveyor General

Jesse S. Crist
George N. Pl[illegible]
Robert L. McElroy
Frank E. Brown

Chainmen
Mounds men and axemen

State of Nebraska } Sworn to and subscribed before me
Dayton Co. Pls. this 21st day of June A.D. 1868
[illegible] Public

I, J. B. Park Deputy Surveyor, do Solemnly Swear that; in pursuance of a contract with P. W. Hitchcock Esq Surveyor of Public lands of the United States for the State of Nebraska bearing date the 16 day of October A.D. 1868 and in Strct conformity with the laws of the United States and the instructions furnished by the Said Surveyor General, I have faithfully Surveyed and Subdivided Township number 14 North of the Base line of Rang number 16 West of the 6th Principal Meridian in the State aforesaid and do further Solemnly Swear that the foregoing are the true and original field note of Such Survey.

J. B. Park
Deputy Surveyor

State of Nebraska } Subscribed and Sworn to in my presence this 30th
Douglas County } ss; day of Nov. 1868. Jno. R. Bartlett
Notary Public in for said County

Surveyor Generals Office
Plattsmouth Neb Feby 12th 1869.

The foregoing field notes of the survey and subdivision of Township No 14 North of the Base Line of Range No 16 West of the 6th Principal Meridian in the State of Nebraska executed by J.B. Park deputy surveyor under his contract bearing date the 16th day of October 1868. in the months of October and November 1868. having been critically examined the necessary corrections and explanations made the said field notes and the surveys they describe are hereby approved.

Surveyor General
Iowa and Nebraska

Exd

Field — Notes

Of the Survey and Subdivision of Township number 15 North of the Base line of Range number 16 West of the 6th Principal Meridian, Executed by L B Park deputy Surveyor under his Contract No. 14 dated the 16th day of October AD 1868

Subdivision commenced November 2nd 1868
Completed November 7th 1868

List of Names

and duties of assistants
Jessee, S. Crist Chainman
George Nye Chainman
Robt. L. McElroy Mounds men
Frank, E. Brown and Axemen

Town 15 N Range 16 W

2d Guide Meridian West

6	60	5	44	4	33	3	22	2	11	1
59		58		43		32		21		10
7	57	8	42	9	31	10	20	11	9	12
56		55		41		30		19		8
18	54	17	40	16	29	15	18	14	7	13
53		52		39		28		17		6
19	51	20	38	21	27	22	16	23	5	24
50		49		37		26		15		4
30	48	29	36	28	25	27	14	26	3	25
47		46		35		24		13		2
31	45	32	34	33	23	34	12	35	1	36

Index Diagram

T. 15 N. R 16 W. 6th P. M.

To determine the proper adjustment of my Compass for Subdividing this Township I commence at the corner to Townships 14 and 15 North Ranges 15 and 16 West of the 6th P. Mer and run North on a blank line along the East Boundary of Section 36 Va 14° E

39.97 To a point 5 links West of the 1/4 Sec. Cor.
79.98 To a point 12 links West of the corner to Secs. 25 and 36
To retrace this line or run parallel thereto my Compass must be adjust to a Variation of 13° 55' E

T. 15 N. R. 16 W. 6th P. M.

Chains	North between Secs. 35 and 36 Va 13° 55' E
23,00	Ravine descends S.E.
40,00	Set post deposit charred Stake raised mound of earth with pits as per instructions for a 1/4 Sec. Cor.
71,00	Drain descends S.E.
80,00	Set post deposit charred Stake raised mound of earth with pits as per instructions for a corner to Secs. 25, 26, 35, 36 Land hilly Soil 2nd rate

T. 15 N. R. 16 W. 6th P. M.

Chains	East on random line between Secs. 25 and 36 Va 1 40 E
26,00	Ravine descends South
40,00	Set post for temporary 1/4 Sec. Cor.
45,00	Drain descends S.W.
80,16	Intersect East Boundary of Township 21 links North of the corner to Secs. 25 and 36 from which corner I run W 89° 51' W on true line between Secs. 25 and 36 Va 1 4° 1 E
40,05	Set post deposit charred Stake raised mound of earth with pits as per instructions for a 1/4 Sec. Cor.
80,16	The corner to Secs. 25, 26, 35, 36 Land hilly, Soil 2nd rate

T. 15 N. R. 16 W. 6th P. M.

Chains	North between Secs. 25 and 26 Va 13° 55' E
27,00	Drain descends S.W.
41,00	Set post deposit charred Stake raised mound of earth with pits as per instructions for a 1/4 Sec. Cor.
59,00	Ravine descends S.E.
80,00	Set post deposit charred Stake raised mound of earth with pits as per instructions for a Corner to Secs. 23, 24, 25, 26 Land hilly Soil 2nd rate

T. 15 N. R. 16 W. 6th P. M.

Chains	East on random line between Secs. 24 and 25 Va 1° E
13,00	Drain descends South
40,00	Set temporary 1/4 Sec. Cor.
71,00	Ravine descends South
79,90	Intersect East Boundary of Township 27 links North of corner to Secs. 24 and 25 from which corner I run N 89° 48' W. on true line between Secs. 24 and 25 Va 1° E
39,95	Set post deposit charred Stake raised mound of earth with pits as per instructions for a 1/4 Sec. Cor.
79,90	The corner to Secs. 23, 24, 25, 26 Land hilly Soil 2nd rate

T. 15 N. R. 16 W. 6th P. Me.

Chains	
	North between Secs. 23 and 24
	Va 18° 55' E
18,00	Ravine descends S.W.
38,00	Drain descends S.W.
40,00	Set post deposit charred stake raised mound of earth with pits as per instructions for a 1/4 Sec. Cor.
52,00	Lane drain descends S.E.
80,00	Set post deposit charred stake raised mound of earth with pits as per instructions for corner to Secs. 13, 14, 23, 24. Land hilly Soil 2nd rate

November 2nd 1868.

T. 15 N. R. 16 W. 6th P. Me.

Chains	
	East random line between Sections 13 and 24.
	Va 1 1/4° E
13,00	Drain descends South
40,00	Set temporary 1/4 Sec. Cor.
80,21	Intersect East Boundary of Township 19 links North of the corner to Secs. 13 and 24 from which corner I run N 8 90 52' W on true line between Secs. 13 and 24
	Va 1 1/4° E
40,10 1/2	Set post deposit charred stake raised mound of earth with pits as per instructions for a 1/4 Sec. Cor.
80,21	The corner to Secs. 13, 14, 23, 24 Land hilly, Soil 2nd rate

T. 15 N. R. 16 W. 6th P. Me.

Chains	North between Secs. 13 and 14 Va 18° 55' W
15.00	Ravine descends S.W.
36.00	Ravine descends S.W.
40.00	Set post deposit charred Stake raised mound of earth with pits as per instructions for a 1/4 Sec. Cor.
58.00	Drain descends N.W.
80.00	Set post deposit charred Stake raised mound of earth with pits as per instructions for a corner to Sections 11, 12, 13, 14 Land hilly. Soil 2nd rate

T. 15 N. R. 16 W. 6th P. Me.

Chains	East on random line between Secs. 12 and 13 Va 14° E
22.00	Ravine descends N.E.
40.00	Set temporary 1/4 Sec. Cor.
58.00	Drain descends N.W.
80.15	Intersect East Boundary of Township 25 links South of the corner to Secs. 12 and 18 from which corner I run S 89° 49 W. on the line between Secs. 12 and 18 Va 14° E
40.07½	Set post deposit charred Stake raised mound of earth with pits as per instructions for a 1/4 Sec. Cor.
80.15	The corner to Secs. 11, 12, 13, 14 Land hilly. Soil 2nd rate

T. 15 N. R. 16 W. 6th P. M.

Chains	
	North between Secs. 11 and 12 Va 13° 55' E
10,00	Ravine descends N. E.
40,00	Set post deposit charred Stake raised mound of earth with pits as per instructions for a 1/4 Sec. Cor.
45,00	Ravine descends East
80,00	Set post deposit charred stake raised mound of earth with pits as per instructions for a Corner to Secs. 1, 2, 11, 12 Land hilly Soil 2nd rate

T. 15 N. R. 16 W. 6th P. M.

Chains	
	East on said on line between Secs. 1 and 12 Va 14° E
23,00	Ravine descends N. E.
38,00	Ravine descends N. E.
40,00	Set temporary 1/4 Sec. Cor.
51,00	Ravine descends North
80,28	East Boundary of Township 18 links South of the corner to Secs. 1 and 12 from which corner I run S 89° 52' W on the line between Secs. 1 and 12 Va 14° E
40,14	Set post deposit charred Stake raised mound of earth with pits as per instructions for a 1/4 Sec. Cor.
80,28	The corner to Secs. 1, 2, 11, 12 Land hilly and broken Soil 3rd rate

T 15 N, R, 16 W, 6th P. M.

Chains	
	North on rand and line between Secs. 1 and 2 Va 13° 55' E
16,00	Ravine descends East
40,00	Set temporary 1/4 Sec. Cor.
63,00	Ravine descends S. E.
79,81	Intersect N. and S. line 26 W. of the corner to Secs. 1 and 2 from which corner I run
	S 15 W on true line between Secs. 1 and 2 Va 13° 55' E
39,81	Set post deposit charred Stake raised mound of earth with pits as per instructions for a 1/4 Sec. Cor.
79,81	The corner to Secs. 1, 2, 11, 12 Land hilly and broken. Soil 3rd rate

T. 15 N. R. 16 W. 6th P. M.

Chains	
	North between Sections 34 and 35 Va 13° 55' E
11,00	Drain descends S. W.
40,00	Set post deposit charred Stake raised mound of earth with pits as per instructions for a corner
46,00	Drain descends S. W.
56,00	Drain descends S W
65,00	Same drain descends S. E.
80,00	Set post deposit charred Stake raised mound of earth with pits as per instructions for a corner to Secs. 26, 2, 7, 34, 35,
	Land hilly, Soil 2nd rate

T. 15 N. R. 16. W. 6th P. M.

Chains	
	East on random line between Secs. 26. and 35 Va 13° 55' E
8,00	Drain descends N. W.
40,00	Set post for temporary 1/4 Sec. Cor.
48,00	Drain descends S. E.
70,00	Drain descends S. E.
79,80	Intersect N. and S. line 24 links North of the corner to Secs. 25, 26, 35, 36 from which corner I run N 89° 50' W on true line between Secs. 26, and 35 Va 13° 55' E
39,90	Set post deposit charred Stake raised mound of earth with pits as per instructions for a 1/4 Sec. Cor.
79,80	The corner to Secs. 26, 27, 34, 35 Land hilly and broken. Soil 3 rd rate

T. 15 N. R. 16 W. 6th P. M.

Chains	
	North between Secs. 26 and 27 Va 13° 55' E
8,00	Drain descends N. W.
40,00	Set post deposit charred Stake raised mound of earth with pits as per instructions for a 1/4 Sec. Cor
58,00	Ravine descends S. W.
80,00	Set post deposit charred Stake raised mound of earth with pits as per instructions for a corner to Secs. 22, 23, 26, 27 Land hilly Soil, 2 nd rate

T. 15 N. R. 16 W. 6th P. M.

Chains	
	East on road on line between Sect. 23 and 26 Va 13° 55' E
8,00	Ravine descends South
36,00	Drain descends S. W.
40,00	Set temporary 1/4 Sec. Cor
65,00	Ravine descends South
79,82	Intersect N and S line 27 links South of the corner to Sect. 23, 24, 25, 26 from which corner I run S 89° 48' W on the line between Sect. 23 and 26 Va 13° 55' E
39,91	Set post deposit deposit charred stake raised mound of earth with pits as per instructions for a 1/4 Sec Cor
39,82	The corner to Sect. 22, 23, 26, 27
	Land hilly, Soil 2nd rate

T. 15 N. R. 16 W. 6th P. M.

Chains	
	North between Sect. 22 and 23 Va 13° 55' E
40,00	Set post deposit charred stake raised mound of earth with pits as per instructions for a 1/4 Sec Cor.
54,00	Ravine descends N. W.
80,00	Set post deposit charred stake raised mound of earth with pits as per instructions for a corner to Sect. 14, 15, 22, 23
	Land hilly, Soil 2nd rate

T. 15 N. R. 16 W. 6th P. M.

Chains	
	East on random line between Secs. 14 and 23 Va 18° 55' E.
22.00	Ravine descends S. W.
40.00	Set temporary 1/4 Sec. Cor.
62.50	Drain descends West
79.91	Intersect Nauc S. line 22 links North of the corner to Secs. 13, 14, 23, 24, from which corner I run N 89° 51' W on true line between Secs 14 and 23 Va 18° 55' E
39.95½	Set post deposit charred Stake raised mound of earth with pits as per instructions for a 1/4 Sec. Cor.
79.91	The corner to Secs. 14, 15, 22, 23 Land hilly, Soil 2nd rate

November 3rd 1868

T. 15 N. R. 16 W. 6th P. M.

Chains	
	North between Secs. 14 and 15 Va 18° 55' E
19.00	Ravine descends S. W.
40.00	Set post deposit charred Stake raised mound of earth with pits as per instructions for a 1/4 Sec. Cor
58.00	Ravine descends West
80.00	Set post deposit charred Stake raised mound of earth with pits as per instructions for a corner to Secs. 10, 11, 14, 15 Land hilly and broken Soil 2nd rate

T. 15 N. R 16 W. 6th P. M.

Chains	
	East on random line between Secs. 14 and 17 Va 13° 55' E
4,00	Ravine descends S. E.
25,00	Same Ravine descends N. E.
40,00	Set temporary 1/4 Sec. Cor.
63,00	Ravine descends N. E.
80,15	Intersect N. and S. line 29 links North of the corner to Secs. 11, 12, 13, 14 from which corner I run N 89° 48' W. on true line between Secs. 11 and 14 Va 13° 55' E
40,07½	Set post deposit charred Stake raised mound of earth with pits as per instructions for a 1/4 Sec. Cor.
80,15	The corner to Secs. 10, 11, 14, 15
	Land ~~and~~ broken Soil 2nd rate

T. 15 N. R 16 W. 6th P. M.

Chains	
	North between Secs. 10 and 11 Va 13° 55' E
7,00	Ravine descends S. E.
40,00	Set post deposit charred Stake raised mound of earth with pits as per instructions for a 1/4 Sec. Cor.
62,00	Ravine descends S. E.
80,00	Set post deposit charred Stake raised mound of earth with pits as per instructions for a corner to Secs. 2, 3, 10, 11
	Land hilly, Soil 2nd rate

T. 15 N. R. 16 W. 6th P. M.

Chains	
	East on random line between Secs. 2 and 11 Va 18° 55' E.
21,00	Ravine descends South
36,00	Ravine descends S. E.
40,00	Set temporary 1/4 Sec. Cor.
51,00	Ravine descends South
80,25	Intersect N. and S. line 19 links South of the corner to Secs. 1, 2, 11, 12 from which corner I run S 89° 52' W. on true line between Secs. 2 and 11 Va 13° 55' E
40,12½	Set post deposit charred stake raised mound of earth with pits as per instructions for a 1/4 Sec. Cor.
80,25	The corner to Secs. 2, 3, 10, 11 Land hilly and broken Soil 2nd rate.

T. 15 N. R. 16 W. 6th P. M.

Chains	
	North on random line between Secs. 2 and 3 Va 18° 55' E
18,00	Ravine descends S. E.
40,00	Set temporary 1/4 Sec. Cor.
57,00	Ravine descends East
80,15	Intersect North Boundary of Township 23 links West of the corner to Secs. 2 and 3 from which corner I run S 10 W. on true line between Secs. 2 and 3. Va 13° 55' E
40,15	Set post deposit charred stake raised mound of earth with pits as per instructions for a 1/4 Sec. Cor.
80,15	The corner to Secs. 2, 3, 10, 11 Land hilly, Soil 2nd rate

T. 15 N. R. 16 W. 6th P. M.

Chains	
	North between Secs 33 and 34 Va 13° 50' E
16,00	Drain descend S.W.
40,00	Set post deposit charred Stake raised mound of earth with pits as per instructions for a 1/4 Sec. Cor.
62,00	Drain descends West
80,00	Set post deposit charred Stake raised mound of earth with pits as per instructions for a corner to Secs. 27, 28, 33, 34
	Land very rolling, Soil 2nd rate

T. 15 N. R. 16 W. 6th P. M.

Chains	
	East on random line between Secs. 27 and 34 Va 13° 50' E
22,50	Drain descends S.W.
40,00	Set temporary 1/4 Sec. Cor.
61,00	Ravine descends N.W.
80,27	Intersect N and S line 23 links South of the corner to Secs. 26, 27, 34, 35 from which corner I run
	S 89° 50' W on true line between Secs. 27 and 34 Va 13° 50' E
40,13½	Set post deposit charred Stake raised mound of earth with pits as per instructions for a 1/4 Sec. Cor.
80,27	The corner to Secs. 27, 28, 33, 34
	Land hilly, Soil 2nd rate

T. 15 N. R. 16 W. 6th P. M.

Chains	North between Secs. 27 and 28 Va 18° 50' E
18,00	Drain descends S.W.
34,00	Ravine descends West
40,00	Set post deposit charred Stake raised mound of earth with pits as per instructions for a 1/4 Sec. Cor.
54,00	Ravine descends S.W.
80,00	Set post deposit charred Stake raised mound of earth with pits as per instructions for a corner to Secs. 21, 22, 27, 28 Land hilly and broken. Soil 2nd rate.

T. 15 N. R. 16 W. 6th P. M.

Chains	East between Secs. 22 and 27 on random line Va 18° 50' E
7,00	Ravine descends South
21,00	Ravine descends S.W.
40,00	Set temporary 1/4 Sec. Cor.
48,00	Ravine descends S.E.
72,00	Ravine descends South
79,80	Intersect N. and S. line 28 North of the corner to Secs. 22, 23, 26, 27 from which corner I run N 89° 48' W. on true line between Secs. 22 and 27 Va 18° 50' E
39,90	Set post deposit charred Stake raised mound of earth with pits as per instructions for a 1/4 Sec. Cor.
79,80	The corner to Secs. 21, 22, 27, 28 Land hilly, Soil 2nd rate

T. 15 N. R. 16 W. 6th P. Me.

Chains	
	North between Secs. 21 and 22
	Va 13° 50' E
10,00	Head of drain descends S.W.
40,00	Set post deposit charred Stake raised mound of earth with pits as per instructions for a 1/4 Sec Cor
61,00	Ravine descends S.W.
80,00	Set post deposit charred Stake raised mound of earth with pits as per instructions for a corner to Secs. 15, 16, 21, 22
	Land hilly. Soil 2nd rate

T. 15 N. R. 16 W. 6th P. Me.

Chains	
	East on random line between Secs. 15 and 22.
	Va 13° 50' E
15,00	Ravine descends South
22,00	Ravine descends S.W.
40,00	Set temporary 1/4 Sec Cor.
60,00	Ravine descends S.E.
68,00	Ravine descends South
80,26	Intersect N. and S. line 20 links South of the corner to Secs. 14, 15, 22, 23 from which corner I run
	S 89° 50' W on true line between Secs. 15 and 22
	Va 13° 50' E
40,13	Set post deposit charred Stake raised mound of earth with pits as per instructions for a 1/4 Sec Cor
80,26	The corner to Secs. 15, 16, 21, 22
	Land hilly Soil 2nd rate

T. 15 N. R. 16 W. 6th P. M.

Chains	North between Sec. 15 and 16 Va 13° 50' E
38,00	Drain descends S.W.
40,00	Set post deposit charred Stake raised mound of earth with pits as per instructions for a 1/4 Sec. Cor
68,00	Ravine descends S.W.
80,00	Set post deposit charred Stake raised mound of earth with pits as per instructions for a corner to Sec. 9, 10, 15, 16 Land hilly, Soil 2nd rate November 4th 1868

T. 15 N. R. 16 W. 6th P. M.

Chains	East on random line between Sec. 10 and 15 Va 13° 50' E
2,00	Ravine descends South
9,00	Ravine descends South
37,00	Ravine descends South
40,00	Set temporary 1/4 Sec. Cor.
63,00	Ravine descends South
80,12	Intersect N and S. line 30 links North of the corner to 10, 11, 14, 15 from which corner I run N 89° 47' W. on true line between Sec. 10 and 15 Va 13° 50' E
40,06	Set post deposit charred Stake raised mound of earth with pits as per instructions for a 1/4 Sec. Cor
80,12	The corner to Sec. 9, 10, 15, 16 Land hilly and broken Soil 2nd rate

T. 15 N. R. 16 W. 6th P. M.

Chains	North between Secs. 9 and 10 Va 13° 50' E
18,00	Ravine descend West
34,00	Drain descends S.W.
40,00	Set post deposit charred raised mound of earth with pits as per instructions for a 1/4 Sec. Cor.
63,00	Ravine descends N.W.
80,00	Set post deposit charred Stake raised mound of earth with pits as per instructions for a corner to Secs. 3, 4, 9, 10
	Land hilly and broken, Soil 2nd rate

T. 15 N. R. 16 W. 6th P. M.

Chains	East on random line between Secs. 3 and 10 Va 13° 50' W.
21,00	Head of Ravine descends North also Head of Ravine descends S.E.
32,00	Ravine descends South
40,00	Set temporary 1/4 Sec. Cor.
78,00	Ravine descends S.E.
79,80	Intersect N and S line 16 links North of the corner to Secs. 2, 3 10, 11 from which corner I run N 89° 53' W on true line between Secs. 3 and 10 Va 13° 50' E
39,90	Set post deposit charred Stake raised mound of earth with pits as per instructions for a 1/4 Sec. Cor.
79,80	The corner to Secs. 3, 4, 9, 10
	Land hilly, Soil 2nd rate

T. 15 N. R. 16 W. 6th P. M.

Chains	
	North on random line between Secs. 3 and 4 (a) 13° 50' E
21,00	Drain descends N. E.
40,00	Set temporary 1/4 Sec. Cor.
70,00	Ravine descends S. E.
80,18	Intersect North Boundary of Township 25 links West of the corner to Secs. 3, 4 from which corner I run S. 11 W. on true line between Secs. 3 and 4, (a) 13° 50' E
40,18	Set post deposit charred stake raised mound of earth with pits as per instructions for a 1/4 Sec. Cor.
80,18	L. the corner to Secs. 3, 4, 9, 10 Land hilly, Soil 2nd rate

T. 15 N. R. 16 W. 6th P. M.

Chains	
	North between Secs. 32 and 33 (a) 13° 50' E
31,00	Drain descends N. E.
40,00	Set post deposit charred stake raised mound of earth with pits as per instructions for a 1/4 Sec. Cor.
64,00	Ravine descends S. E.
80,00	Set post deposit charred stake raised mound of earth with pits as per instructions 28, 29, 32, 33 Land hilly Soil 2nd rate

T. 15 N. R. 16 W. 6th P. M.

Chains	
	East on random line between Secs. 28 and 33 Va 13° 50' E
36.00	Creek 40 runs South
40.00	Set temporary 1/4 Sec. Cor.
51.00	Drain descends South
79.80	Intersect N and S line 28 links South of the corner to Secs. 28, 29, 32, 33 from which corner I run S 89° 48' W on true line between Secs. 28 and 33 Va 13° 50' E
39.90	Set post deposit charred Stake raised mound of earth with pits as per instructions for a 1/4 Sec. Cor.
79.80	The corner to Secs. 28, 29, 32, 33 Land hilly, Soil 2nd rate

T. 15 N. R. 16 W. 6th P. M.

Chains	
	North between Secs. 28 and 29 Va 13° 50' E
36.00	Ravine descends East
40.00	Set post deposit charred Stake raised mound of earth with pits as per instructions for a 1/4 Sec. Cor.
61.00	Drain descends N. E.
80.00	Set post deposit charred Stake raised mound of earth with pits as per instructions for a corner to Secs. 20, 21, 28, 29 Land hilly Soil 2nd rate

T. 15 N. R. 16 W. 6th P.M.

Chains	
	East between Sections 21 and 28 on random line Va 18°50' E
22.00	Creek 25 links wide runs South
40.00	Set temporary 1/4 Sec. Cor.
72.00	Drain descends S.W.
84.16	I intersect N. and S. line 31 links South of the corner to Secs. 21, 22, 27, 28, from which corner I run S 89°47' W on true line between Secs. 21 and 28 Va 18°50' E
40.08	Set post deposit charred stake raised mound of earth with pits as per instructions for a 1/4 Sec. Cor.
80.16	The corner to Secs. 20, 21, 28, 29 Land rolling, Soil 2nd rate

T. 15 N. R. 16 W. 6th P.M.

Chains	
	North between Secs. 20 and 21 Va 18°50' E
14.00	Drain descends S.E.
40.00	Set post deposit charred stake raised mound of earth with pits as per instructions for a 1/4 Sec. Cor.
42.00	Creek 30 links runs S.E.
80.00	Set post deposit charred stake raised mound of earth with pits as per instructions for a corner to Secs. 16, 17, 20, 21 Land rolling Soil 2nd rate

T 15 N. R 16 W. 6th P. M.

Chains	
	East on random line between Sections 16 and 21 Va 13° 50' E
24,00	Drain descends South
40,00	Set post for temporary 1/4 sec. cor.
80,16	Intersect N. and S. line 16 links South of the corner to Secs. 15, 16, 21, 22 from which corner I run S 89° 53' W on true line between Secs. 16 and 21 Va 13° 50' E
40,08	Set post deposit charred Stake raised mound of earth with pits as per instructions for a 1/4 Sec. Cor.
80,16	The corner to Secs. 16, 17, 20, 21 Land hilly, Soil 2nd rate

T. 15 N. R. 16 W. 6th P. M.

Chains	
	North between Secs. 16 and 17 Va 13° 50' E
40,00	Set post deposit charred Stake raised mound of earth with pits as per instructions for a 1/4 Sec. Cor.
57,00	Drain descends S.W.
76,00	Drain descends S.W.
80,00	Set post deposit charred Stake raised mound of earth with pits as per instructions for a corner to Secs. 8, 9, 16, 17 Land Rolling, Soil 2nd rate

T15 N, R16 W, 5th P.M.

Chains	
	East on random line between Secs. 9 and 16 Va 13° 50' E
9,00	Drain descends South
33,00	Drain descends S.W.
40,00	Set temporary 1/4 Sec. Cor.
47,00	Drain descends S.E.
73,00	Ravine descends South
80,19	Intersect North and South line 27 links South of the corner to Secs. 9, 10, 15, 16 from which corner I run S 89° 45' W. on true line between Secs. 9 and 16 Va 13° 50' E
40,09½	Set post deposit charred Stake raised mound of earth with pits as per instructions for a 1/4 Sec. Cor.
80,19	The corner to Secs. 8, 9, 16, 17 Land hilly and broken, Soil 2nd rate —

T15 N, R16 W 5th P.M.

Chains	
	North between Secs. 8 and 9 Va 13° 50' E
23,00	Ravine descends West
40,00	Set post deposit charred Stake raised mound of earth with pits as per instructions for a 1/4 Sec. Cor.
61,50	Ravine descends S.W.
80,00	Set post deposit charred Stake raised mound of earth with pits as per instructions for a corner to Secs. 4, 5, 8, 9 Land hilly Soil 2nd rate November 5th 1868

T 15 N. R 16 W. 6th P. M.

Chains	
	East on a random line between Secs. 4 and 9 Va 13° 50' E
30,00	Ravine descends N.W.
40,00	Set post for temporary 1/4 sec. cor.
57,00	Ravine descends N.W.
80,12	Intersect N. and S. line 15 lks. North of the corner to Secs. 3, 4, 9, 10 from which corner I run N 89° 54' W on true line between Secs. 4 and 9. Va 13° 50' E
40,06	Set post, deposit charred stake, raised mound of earth with pits as per instructions for a 1/4 sec. cor.
80,12	The corner to Secs. 4, 5, 8, 9 Land hilly, Soil 2nd rate

T. 15 N. R. 16 W. 6th P. M.

Chains	
	North on random line between Secs. 4 and 5 Va 13° 50' E
18,50	Drain descends S.W.
40,00	Set temporary 1/4 sec. cor.
57,00	Ravine descends S.E.
80,12	Intersect North Boundary of Township 21, links East of the corner to Secs. 4 and 5 from which corner I run S 9° E, on true line between Secs. 4 and 5 Va 13° 50' E
40,12	Set post deposit carred stake raised mound of earth with pits per instructions for a 1/4 sec. cor.
80,12	The corner to Secs. 4, 5, 8, 9 Land hilly Soil 2nd rate

T. 15 N. R. 16 W. 6th P. M.

Chains	North between Secs. 31 and 32 Va 13° 45' E
21,00	Ravine descends N. E.
38,00	Ravine descends East
40,00	Set post deposit charred Stake raised mound of earth with pits as per instructions for a 1/4 Sec Cor.
56,00	Drain descends S. E.
80,00	Set post depost charred Stake raised mound of earth with pits as per instructions for a corner to Sections 29, 30, 31, 32 Land hilly and broken, Soil 2nd rate.

T. 15 N. R. 16 W. 6th P. M.

Chains	East on random line between Sections 29 and 32 Va 13° 45' E
6,00	Ravine descends South
26,00	Ravine descends South
40,00	Set temporary 1/4 Sec. Cor.
63,00	Ravine descends N. E.
74,00	Same Ravine descends South
80,14	Intersect N and S line 19 lin. 12 South of the corner to Secs. 28, 29, 32, 3, 8, from which corner I run S 89° 52' W on true line between Secs. 29 and 32 Va 13° 45' E
40,07	Set post deposit charred Stake raised mound of earth with pits as per instructions for a 1/4 Sec. Cor.
80,14	She corner to Secs. 29, 30, 31, 32 Land hilly Soil 2nd rate

T. 15 N. R. 16 W. 6th P. M.

Chains	
	West on random line between Secs. 30 and 31 Va 18° 40' E
22.50	Drain descends S. E.
36.50	Same drain descends N 25° E
40.00	Set temporary 1/4 Sec. Cor.
49.00	Ravine descends North
70.00	Ravine descends N. E.
79.08	Intersect West Boundary of Township 36 links North of the corner to S. 30 and 31 from which corner I run N 89° 45' E on true line between Secs. 30 and 31 Va 18° 40' E
39.08	Set post deposit charred Stake raised mound of earth with pits as per instructions for a 1/4 Sec. Cor
79.08	The corner to Secs. 29, 30, 31, 32 Land hilly, Soil 2nd rate

T. 15 N. R. 16 W. 6th P. M.

Chains	
	North between Secs. 29 and 30 Va 18° 45' E
10.00	Ravine descends S. E.
40.00	Set post deposit charred Stake raised mound of earth with pits as per instructions for a 1/4 Sec. Cor.
80.00	Set post deposit charred Stake raised mound of earth with pits as per instructions for a corner to Secs. 19, 20, 29, 30 Land hilly and broken Soil 3rd rate.

T. 15 N. R. 16 W. 6th P.M.

Chains	
	East on random line between Secs. 20 and 29 Va 13° 45' E
8.00	Head of Ravine descends S.E.
36.00	Head of Ravine descends S.E.
40.00	Set 1/4 Sec. Cor., temporary
65.00	Ravine descends N.E.
79.80	Intersect N. and S. line 26 links S. of the corner to Secs. 20, 21, 28, 29 from which corner I run S 89° 49' W on true line between Secs. 20 and 29 Va 13° 45' E
39.90	Set post deposit charred stake raised mound of earth with pits as per instructions for a 1/4 Sec. Cor.
79.80	The corner to Secs. 19, 20, 29, 30 Land hilly, Soil 2nd rate

T. 15 N. R. 16 W. 6th P.M.

Chains	
	West on true line between Secs. 19 and 30 Va 13° 40' E
21.00	Drain descends S.E.
38.00	Same drain descends N.E.
40.00	Set temporary 1/4 Sec. Cor.
61.00	Ravine descends N.E.
69.00	Ravine descends N.E.
78.96	Intersect West Boundary of Township 21 links North of the corner to Secs. 19 and 30 from which corner I run N 89° 51' E on true line between Secs. 19 and 30 Va 13° 40' E
38.96	Set post deposit charred stake raised mound of earth with pits as per instructions for a 1/4 Sec. Cor.
78.96	The corner to Secs. 19, 20, 29, 30 Land hilly and broken, Soil 3rd rate.

T. 15 N. R. 16 W. 6th P. M.

Chains	North between Secs 19 and 20 Va 13° 45' E
26.00	Drain descends N. E.
40.00	Set post deposit charred Stake raised mound of earth with pits as per instructions for a 1/4 Sec. Cor.
71.00	Drain descends N. E.
80.00	Set post deposit charred Stake raised mound of earth with pits as per instructions for a corner to Secs 17, 18, 19 20.
	Land hilly. Soil 2nd rate

T. 15 N. R. 16 W. 6th P. M.

Chains	East on a random line between Secs 17 and 20 Va 13° 45' E
8.00	Drain descends N. E.
15.00	Same drain descends S. E.
30.00	Same drain descends N. E.
40.00	Set temporary 1/4 Sec. Cor.
56.00	Creek 30 links wide runs S E
79.78	Intersect N. and S. line 28 links South of the corner to Secs 16, 17, 20, 21 from which corner I run S 89° 48' W. on true line between Secs 17 and 20 Va 13° 45' E
39.89	Set post deposit charred Stake raised mound of earth with pits as per instructions for a 1/4 Sec. Cor.
79.78	The corner to Secs 17, 18, 19, 20
	Land rolling Soil 2nd rate

T. 15 N. R. 16 W. 6th P. M.

Chains	
	West on random line between Secs. 18 and 19 Va 18° 40' E
40,00	Set temporary 1/4 Sec. Cor.
61,00	Drain descends N. E.
74,00	Ravine descends N. E.
78,89	Intersect West Boundary of Township 22 links South of the corner to Secs. 18 and 19 from which corner Sun S 89° 51' E, on true line between Secs. 18 and 19 Va 18° 40' E
38,87	Set post deposit charred stake raised mound of earth with pits as per instructions for a 1/4 Sec. Cor.
78,89	The corner to Secs. 17, 18, 19, 20 Land hilly Soil 2nd rate

T. 15 N. R. 16 W. 6th P. M.

Chains	
	North between Secs. 17 and 18 Va 18° 45' E
30,00	Drain descends S. E.
40,00	Set post deposit charred stake raised mound of earth with pits as per instructions for a 1/4 Sec. Cor.
44,00	Drain descends S. E.
68,00	Drain or bed of creek (?) descends S. E.
80,00	Set post deposit charred stake raised mound of earth with pits as per instructions for a corner to Secs. 7, 8, 17, 18 Land, hilly Soil 2nd rate

November 6th 1858

Tested and corrected chain with the Standard

T 15 N. R. 16 W. 6th P. M.

Chains	
	East on random line between Secs. 8 and 17 Va 13° 45' E
2,50	Spring brook 1 link wide runs South
31,00	Drain descends South
40,00	Set temporary 1/4 Sec. cor
45,00	Ravine descends N.W.
67,00	Ravine descends N.W.
79,75	Intersect N and S line 22 links North of the corner to Secs. 8, 9, 16, 17 from which corner I run N 89° 51' W on true line between Secs. 8 and 17 Va 13° 45' E
39,87½	Set post deposit charred stake raised mound of earth with pits as per instructions for a 1/4 Sec. cor.
79,75	The corner to Secs. 7, 8, 17, 18 Land hilly, Soil 2nd rate

S 15 N. R. 16 W. 6th P. M.

Chains	
	West on random line between Secs. 7 and 18 Va 13° 45' E
11,00	Creek 30 links wide runs South
22,00	Same creek 25 links wide runs N.E.
27,00	Same creek 30 links runs S.E.
40,00	Set temporary 1/4 Sec. cor.
78,81	Intersect West Boundary of Township 18 links North of the corner to Secs. 7 and 18 from which corner I run N 89° 52' E. on true line between Secs. 7 and 18 Va 13° 45' E
38,81	Set post deposit charred stake raised mound of earth with pits as per instructions for a 1/4 Sec. cor.
78,81	The corner to Secs. 7, 8, 17, 18 Land hilly, Soil 2nd rate

T. 15 N. R. 16 W. 6th P. M.

Chains	
	North between Secs. 7 and 8
	Va 13° 45' E
40,00	Set post deposit charred
	Stake raised mound of
	earth with pits as per
	instructions for a 1/4 Sec Cor
61,00	Head of drain descends S.E.
80,00	Set post deposit charred
	Stake raised mound of
	earth with pits as per
	instructions for a Corner
	to Secs. 5, 6, 7, 8
	Land hilly, Soil 2nd rate

T. 15 N. R. 16 W. 6th P. M.

Chains	
	East on random line
	between Secs. 5 and 8
	Va 13° 45' E
18,00	Drain descends South
40,00	Set temporary 1/4 Sec. Cor.
67,00	Drain descends South
80,20	Intersect N and S line 24
	links South of the corner to
	Secs. 4, 5, 8, 9 from which
	corner I run
	S 89° 50' W on true line
	between Secs. 5 and 8
	Va 13° 45' E
40,10	Set post deposit charred
	Stake raised mound of
	earth with pits as per
	instructions for a 1/4 Sec. Cor
80,20	The corner to Secs. 5, 6, 7, 8
	Land hilly, Soil 2nd rate

T.15 N. R.16 W. 6th P.M.

Chains	
	West on a ~~true~~ random line between Secs. 6 and 7 Va 13° 35' E
7.00	Leave hills enter creek bottom bearing N.W. and S.E.
40.00	Set temporary 1/4 Sec. Cor.
78.78	I intersect West Boundary of Township 16 links South of the corner to Secs. 6 and 7 from which corner I run S 89° 58' E. on true line between Secs. 6 and 7 Va 13° 35' E
38.78	Set post deposit charred Stake raised mound of earth with pits as per instructions for a 1/4 Sec. Cor.
78.78	The corner to Secs. 5, 6, 7, 8 Land level Soil 2nd rate

T.15 N. R.16 W. 6th P.M.

Chains	
	North on random line between Secs. 5 and 6 Va 13° 45' E
24.00	Drain descends S.E.
40.00	Set temporary 1/4 Sec. Cor.
80.12	I intersect N and S line 22 links West of the corner to Secs. 5 and 6 from which I run S 9 W on true line between Secs. 5 and 6 Va 13° 45' E
40.12	Set post deposit charred Stake raised mound of earth with pits as per instructions for a 1/4 Sec. Cor.
80.12	The corner to Secs. 5, 6, 7, 8 Land hilly Soil 2nd rate November 7th 1868 Tested and correct chain with the Standard

General description

The Land in this Township is hilly and quite broken - The Soil from 2nd to 3rd rate not well adapted to Settlement and cultivation A Small Stream of clear water runs throug the Township in a South-easterly direction, I has very little timber along its banks nostly Cottonwoon -

List of Names

A list of the names of the individuals employed to assist J. B. Park in Surveying and Subdividing Township 15 North of the Base line of Range number 16 West of the 6th P. M. Showing the respective capacities in which they acted

Jessee, S. Crist, Chainman
George N Ye Chainman
Robert L McElroy Moundmen and
Frank E Brown Axemen

We hereby certify that we assisted J. B. Park deputy Surveyor in Surveying and Subdividing Township number ~~Sixteen~~ 15 North of the base line of range number Sixteen West of the Sixth Principal Meridian, and that said Township has been in all respects to the best of our Knowledge and belief, well and faithfully Surveyed, and the boundary monuments planted according to instructions furnished by the Sur. Genl.

Jesse Gobrist } Chainmen
George [illegible]
Robert L. McElroy } Mounds men and axe men
Frank [illegible] Brown

State of Nebraska } Sworn & and subscribed before me this
Doyle County } 21st day of Nov. A.D. 1868
Wm. R. Bartlett, Notary Public

I. J. B. Park deputy Surveyor do Solemnly Swear that, in pursuance of a contract with P. W. Hitchcock Surveyor of the Public lands of the United States in the State of Nebraska bearing date the 16th day of October A D 1868 and in Strict conformity to the laws of the United States and the instructions furnished by the Surveyor General, I have faithfully Surveyed and Subdivided Township number 15 North of the Base line of Range number 16 West of the 6th Principal Meridian in the State of Nebraska. and do further Solemnly Swear that the foregoing are the true and original field notes of Such Survey.

J. B. Park
Deputy Surveyor

State of Nebraska } Subscribed and sworn to in my presence this 30th
Douglas County } ss day of Nov. 1868. W. R. Bartlett, Notary Public

Surveyor Generals Office
Plattsmouth Feb 12th 1869

The foregoing field notes of the Survey and Subdivision of Township No 15 North of the Base line of Range No 16 West of 6th P. M. in the State of Nebraska. Executed by J. B. Parks, under his contract No. 14, dated October 16th 1868, in the month of November 1868, having been critically examined, the necessary corrections and explanations made, the said field notes and the survey they describe are hereby approved.

Surveyor General

Field-Notes

Of the Survey and Subdivision of Township number 16 North of the Base line, Range number 16 West of the 6th Principal Meridian executed by J. B. Park deputy Surveyor, under his contract number 14 dated October 16th AD 1868.

Subdivision Commenced November 8th. 1868

Completed November 13th 1868

List of Names

And duties of assistants.

Jessee, S. Crist Chainman

George Nye Chainman

Robt L McElroy Mondrien and Axemen

Frank, E. Brown

Index Diagram.

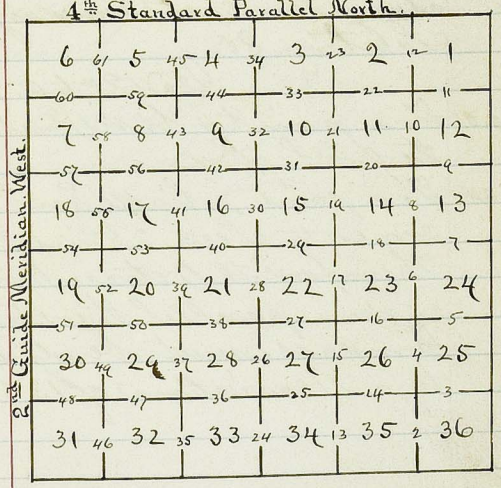

4th Standard Parallel North.

2nd Guide Meridian. West.

6	61	5	45	4	34	3	23	2	12	1
60		59		44		33		22		11
7	58	8	43	9	32	10	21	11	10	12
57		56		42		31		20		9
18	55	17	41	16	30	15	19	14	8	13
54		53		40		29		18		7
19	52	20	39	21	28	22	17	23	6	24
51		50		38		27		16		5
30	49	29	37	28	26	27	15	26	4	25
48		47		36		25		14		3
31	46	32	35	33	24	34	13	35	2	36

To determine the proper adjustment of my Compass for Subdividing this Township I commence at the corner to Townships 15 and 16 North of the Base line Ranges 15 and 16 West of the 6th Principal Meridian, and run North on a blank line along the East Boundary of Section 36.

Va 18°56' W.

40.01 To a point 4 links East of the 1/4 Sec. Cor.

80.04 To a point 7 links East of the corner to Secs. 25 and 36

Therefore to retrace this line or run parallel thereto, my Compass must be adjusted to a Variation of 13°59' E

T. 16 N., R. 16 W., 6th P. M.

Chains

North between Secs. 35 and 36

Va 13°58' E

23.00 Drain descends N.E.

40.00 Set post deposit charred Stake raised mound of earth with pits, as per instructions for a 1/4 Sec. Cor.

61.00 Drain descends East

80.00 Set post deposit charred Stake raised mound of earth with pits as per instructions for a corner to Secs. 25, 26, 35, 36.

Land hilly Soil good rate

T. 16 N. R. 16 W. 6th P. M.

Chains	
	East on random line between Secs. 25 and 36 Va 1°40' E
14.00	Drain descends S. E.
35.00	Ravine descends South
40.00	Set temporary 1/4 Sec. Cor.
61.00	Bed of dry creek runs S. E.
80.16	I intersect East Boundary of Township 21 links North of the corner to Secs. 25 and 36 from which corner I run N 89°55' W, on true line between Secs. 25 and 36 Va 1°40' E
40.08	Set post deposit charred Stake raised mound of earth with pits as per instructions for a 1/4 Sec. Cor.
80.16	The corner to Secs. 25, 26, 35, 36 Land hilly, Soil 2nd rate

T. 16 N. R. 16 W. 6th P. M.

Chains	
	North between Secs. 25 and 26 Va 13°55' E
37.00	Drain descends N. E.
40.00	Set post deposit charred Stake raised mound of earth with pits as per instructions for a 1/4 Sec. Cor.
62.00	Drain descends S. E.
80.00	Set post deposit charred Stake raised mound of earth with pits as per instructions for a corner to Secs. 23, 24, 25, 26 Land hilly, Soil 2nd rate

T. 16 N. R. 16 W. 6th P. M.

Chains	
	East on a random line between Secs. 24 and 25 Va 13° 55' E
11.00	Ravine descends S. E.
21.00	Head of drain descends South.
40.00	Set temporary 1/4 Sec. Cor.
48.00	Drain descends S.W.
80.21	Intersect East Boundary of Township 26, 4 links South of the corner to Secs. 24 and 25 from which corner bears S 89° 49' W. on true line between Secs. 24 and 25 Va 13° 55' E
49.10½	Set post deposit charred stake raised mound of earth with pits as per instructions for a 1/4 Sec. Cor.
80.21	The corner to Secs. 23, 24, 25, 26.
	Land hilly. Soil 2nd rate

T. 16 N. R. 16 W. 6th P. M.

Chains	
	North between Secs. 23 and 24 Va 13° 55' E
10.00	Ravine descends S. E.
40.00	Set post deposit charred stake raised mound of earth with pits as per instructions for a 1/4 Sec. Cor.
49.00	Ravine descends S. E.
80.00	Set post deposit charred stake raised mound of earth with pits as per instructions for a corner to Secs. 13, 14, 23, 24.
	Land hilly. Soil 2nd rate

S. 16 N. R. 16 W. 6th P. M.

Chains	
	East on random line between Secs. 13 and 24 Va 13° 55' E
16,00	Drain descends S. E.
40,00	Set temporary 1/4 Sec. Cor.
51,00	Ravine descends N. E.
80,12	Intersect East Boundary of Township 20 links North of the corner to Secs. 13 and 24 from which corner I run N 89° 51' W. on line between Secs. 13 and 24 Va 13° 55' E
40,06	Set post deposit charred Stake raised mound of earth with pits as per instructions for a 1/4 Sec. Cor
80,12	The corner to Secs. 13, 14, 23, 24 Land hilly Soil 2nd rate

S. 16 N. R. 16 W. 6th P. M.

Chains	
	North between Secs. 13 and 14 Va 13° 55' E
21,00	Ravine descends N. E.
38,00	Drain descends East
40,00	Set post deposit charred Stake raised mound of earth with pits as per instructions for a 1/4 Sec. Cor.
80,00	Set post deposit charred Stake raised mound of with pits as per instructions for a corner to Secs. 11, 12, 13, 14 Land hilly Soil 2nd rate

T. 16 N., R. 16 W., 6th P.M.

Chains	
	East on random line between Secs. 12 and 13 Va 13° 55' E
14.00	Ravine descends North
40.00	Set temporary 1/4 Sec. Cor.
56.00	Ravine descends N.E.
80.21	Intersect East Boundary of Township 19 links South of the corner to Secs. 12 and 13 from which corner I run S. 89° 52' W. on true line between Secs. 12 and 13 Va 13° 55' E
40.10½	Set post deposit charred Stake raised mound of earth with pits as per instructions for a 1/4 Sec. Cor.
80.21	The corner to Secs. 11, 12, 13 & 14 Land hilly Soil 2nd rate

T. 16 N., R. 16 W., 6th P.M.

Chains	
	North between Secs. 11 and 12 Va 13° 55' E
26.00	Ravine descends N.W.
40.00	Set post deposit charred Stake raised mound of earth with pits as per instructions for a 1/4 Sec. Cor.
60.00	Leave hills enter bottom bearing N.W. S.E.
80.00	Set post deposit charred Stake raised mound of earth with pits as per instructions for a corner to Secs. 2, 11, 12 Land hilly Soil 2nd rate Bottom Small Sand Knolls 3rd rate

T. 16 N. R. 16 W. 6th P. M.

Chains	
	East on random line between Secs. 1 and 12 Var 13° 55' E
40.00	Set post for temporary 1/4 Sec. Cor.
80.40	Intersect East Boundary of Township 28 links South of the corner to Secs. 1 and 12 from which corner I run S. 89° 48' W. on true line between Secs. 1 and 12 Var 13° 55' E
40.20	Set post deposit charred Stake raised mound of earth with pits as per instructions for a 1/4 Sec Cor
80.40	The corner to Secs. 1, 2, 11, 12 Land Slightly rolling. Soil white Sand & clay

T. 16 N. R. 16 W. 6th P. M.

Chains	
	North on true line between Secs. 1 and 2 Var 13° 55' E
22.00	Drain descends N. E.
40.00	Set post deposit charred Stake raised mound of earth with pits as per instructions for a 1/4 Sec Cor.
80.15	Set post deposit charred Stake raised mound of earth with pits as per instructions for a corner to Secs. 1 and 2 at the intersection of the 4th Standard Parallel North, and 2.10 links West of the 1/4 Sec Cor. on South Side of Section 36. T. 17 N. R. 16 W. Land level except Sand Knolls Soil Sand & clay

November 8th 1868

T. 16 N. R. 16 W. 6th P. Mer.

Chains	
	North between Secs. 34 and 35 Va 13° 50' E
38.00	Drain descends S.W.
40.00	Set post deposit charred Stake raised mound of earth with pits as per instructions for a 1/4 Sec. Cor.
80.00	Set post deposit charred Stake raised mound of earth with pits as per instructions for a corner to Secs. 26, 27, 34, 35. Land rolling Soil 2nd rate

T. 16 N. R. 16 W. 6th P. Mer.

Chains	
	East on a random line between Secs. 26 and 35 Va 13° 55' E
18.00	Drain descends North
40.00	Set temporary 1/4 Sec. Cor.
47.00	Ravine descends North
70.00	Drain descends S.W.
79.88	Intersect N. and S. line 18 links North of the corner to Secs. 25, 26, 35, 36, from which corner I run N 89° 52' W. on true line between Secs. 26 and 35 Va 13° 55' E
39.94	Set post deposit charred Stake raised mound of earth with pits as per instructions for a 1/4 Sec. Cor.
79.88	The corner to Secs. 26, 27, 34, 35 Land hilly, Soil 2nd rate

T. 16 N. R. 16 W. 6th P. M.

Chains	North between Secs. 26, and 27 Va 13° 50' E
16,00	Drain descends N. E.
33,00	Drain descends East
40,00	Set post deposit charred Stake raised mound of earth with pits as per instructions for a 1/4 Sec. Cor.
47,00	Drain descends S. E.
70,00	Drain descends S. W.
80,00	Set post deposit charred Stake raised mound of earth with pits as per instructions for a Corner to Secs. 22, 23, 26, 27. Land hilly, Soil 2nd rate

T. 16 N. R. 16 W. 6th P. M.

Chains	East on random line between Secs. 23 and 26 Va 13° 55' E
11,00	Drain descends S. W.
35,50	Drain descends S. E.
40,00	Set temporary 1/4 Sec. Cor.
58,00	Drain descends S. E.
79,81	Intersect N. and S. line 21 links South of the corner to Secs. 23, 24, 25, 26 from which corner I run S 89° 57' W on true line between Secs. 23 and 26 Va 13° 55' E
39,90 1/2	Set post deposit charred Stake raised mound of earth with pits as per instructions for a 1/4 Sec. Cor.
79,81	The corner to Secs. 22, 23, 26, 27 Land hilly, Soil 2nd rate

T. 16 N. R. 16 W. 6th P.M.

Chains	
	North between Secs. 22 and 23 Va 13° 50' E
21,00	Ravine descends S.W.
40,00	Set post deposit charred Stake raised mound of earth with pits as per instructions for a 1/4 Sec. Cor.
63,00	Ravine descends S.E.
80,00	Set post deposit charred Stake raised mound of earth with pits as per instructions for a corner to Secs. 14, 15, 22, 23. Land hilly, Soil 2nd rate

T. 16 N. R. 16 W. 6th P.M.

Chains	
	East on random line between Secs. 14 and 23 Va 13° 50' E
26,00	Ravine descends N.E.
35,00	Ravine descends North
40,00	Set temporary 1/4 Sec. Cor.
61,00	Ravine descends S.E.
79,78	Intersect N and S line 28 links South of the corner to Secs. 13, 14, 23, 24 from which corner I run: S 89° 45' W on true line between Secs. 14 and 23 Va 13° 50' E
39,89	Set post deposit charred Stake raised mound of earth with pits as per instructions for a 1/4 Sec. Cor.
79,78	The corner to Secs. 14, 15, 22, 23 Land hilly, Soil 2nd rate

November 8th 1868

T. 16 N. R. 16 W. 6th P. M.

Chains	
	North between Secs. 14 and 15 Va 13° 50' E
16,00	Ravine descends West
40,00	Set post deposit charred Stake raised mound of earth with pits as per instructions for a 1/4 Sec. Cor.
58,00	Drain descends N. W.
80,00	Set post deposit charred Stake raised mound of earth with pits as per instructions for a corner to Secs. 10, 11, 14, 15 Land hilly. Soil 2nd rate

T. 16 N. R. 16 W. 6th P. M.

Chains	
	East on a random line between Secs. 11 and 14 Va 13° 50' E
25,00	Ravine descends South
40,00	Set temporary 1/4 Sec. Cor.
65,00	Deep Ravine descends N. W.
80,11	Intersect N. and S. line 28 links South of the corner to Secs. 11, 12, 13, 14 from which corner I run S 89° 48' W. on true line between Secs. 11 and 14 Va 13° 50' E.
40,15½	Set post deposit charred Stake raised mound of earth with pits as per instructions for a 1/4 Sec. Cor.
80,11	The corner to Secs. 10, 11, 14, 15 Land hilly. Soil 2nd rate

T. 16 N. R. 16 W. 6th P. M.

Chains	North between Secs. 10 and 11 Va 13°30' E
18,00	Ravine descends N.E.
40,00	Set post deposit charred Stake raised mound of earth with pits as per instructions for a ¼ sec. cor.
74,00	Drain descends S.E.
80,00	S.A post deposit charred Stake raised mound of earth with pits as per instructions for a corner to Sec. cors 2, 3, 10, 11 Land hilly, Soil 2nd rate

T. 16 N. R. 16 W. 6th P. M.

Chains	East on random line between Secs. 2 and 11 Va 18°50' E
4,00	Drain descends North
8,00	Ravine descends N.E.
26,00	Drain descends N.W.
40,00	Set temporary ¼ Sec. cor.
62,00	Ravine descends North
70,00	Leave upland enter bottom bearing N.W. and S.E.
80,27	Intersect N. and S. line 22 links South of the corner to Secs. 1, 2, 11, 12 from which corner I run S 89°51' W. on true line between Secs. 2 and 11 Va 13°50' E
40,13½	S.A post deposit charred Stake raised mound of earth with pits as per instructions for a ¼ Sec. cor.
80,27	The corner to Secs. 2, 3, 10, 11 Land hilly Soil 2nd rate

T, 16 N, R, 16 W, 6th P, M,

Chains	
	North on a true line between Secs 2 and 3 Va 13° 50' E
27,00	Drain descends N, E,
36,00	Ravine descends East
40,00	Set post deposit charred Stake raised mound of earth with pits as per instructions for a 1/4 Sec, Cor,
53,00	Drain descends N, E,
80,16	Set post deposit charred Stake raised mound of earth with pits as per instructions for a corner to Secs 2, and 3, at the intersection of the 4th Standard Parallel North 245 links West of the 1/4 Sec, Cor, on the South Side of Section 35, Land hilly, Soil 2nd rate November 9th 1868

T, 16 N, R 16 W, 6th P, M,

Chains	
	North between Secs, 33 and 34 Va 13° 45' E
36,00	Drain descends N, E,
40,00	Set post deposit charred Stake raised mound of earth with pits as per instructions for a 1/4 Sec, Cor,
61,00	Ravine descends East
80,00	Set post deposit charred Stake raised mound of earth with pits as per instructions for a corner to Secs, 27, 28, 33, 34, Land hilly, Soil 2nd rate

T 16 N, R 16 W, 6th P.M.

Chains	
	East on random line between Secs. 27 and 34 Va 13°50' E
31,00	Drain descends N, E,
40,00	Set temporary 1/4 Sec. Cor,
51,00	Same drain descends N, E,
74,00	Drain descends North
80,21	Intersect N. and S. line 22 links North of the corner to Secs. 26, 27, 34, 35 from which corner I run S 89°55' W on true line between Secs. 27 and 34 Va 13°50' E
40,10½	Set post deposit charred stake raised mound of earth with pits as per instructions for a 1/4 Sec. Cor
80,21	The corner to Secs. 27, 28, 33, 34
	Land hilly, Soil 2nd rate

T. 16 N. R. 16 W. 6th P.M.

Chains	
	North between Secs. 27 and 28 Va 13°50' E
35,00	Drain descends N, E,
40,00	Set post deposit charred stake raised mound of earth with pits as per instructions for a 1/4 Sec. Cor,
61,00	Ravine descends S, E,
80,00	Set post deposit charred stake raised mound of earth with pits as per instructions for a corner to Secs. 21, 22, 27, 28 at Head of Ravine descends S, E,
	Land hilly Soil 2nd rate

T. 16 N. R. 16 W. 6th P. M.

Chains	
	East on random line between Secs. 22 and 27 Va 13° 45' E
10.00	Ravine descends S. E.
20.00	Drain descends South.
40.00	Set temporary 1/4 Sec. Cor
68.00	Ravine descends S. E.
80.16	Intersect E and S line 28 links North of the corner to Secs. 22, 28, 26, 27 from which corner I run N 89° 48' W. on true line between Secs. 22 and 27 Va 13° 45' E
49.08	Set post deposit charred Stake raised mound of earth with pits as per instructions for a 1/4 Sec. Cor
84.16	The corner to Secs. 21, 22, 27, 28 Land hilly and broken Soil 2nd rate

T. 16 N. R. 16 W. 6th P. M.

Chains	
	North between Secs. 21 and 22 Va 13° 45' E
26.00	Ravine descends East
49.00	Set post deposit charred Stake raised mound of earth with pits as per instructions for a 1/4 Sec. Cor
63.00	Ravine descends S. E.
80.00	Set post deposit charred Stake raised mound of earth with pits, as per instructions for a Corner to Secs. 15, 16, 21, 22 Land hilly and broken Soil 2nd rate.

T. 16 N. R. 16 W. 6th P. M.

Chains	
	East on random line between Secs 15 and 22 Va 13° 45' E
1,00	Ravine descends North
9,00	Ravine descends N. W.
20,00	Ravine descends N. E.
24,00	Ravine descends North
40,00	Set temporary 1/4 Sec. Cor.
69,00	Ravine descends South
80,18	Intersect N. and S. line 32 links North of the corner to Secs. 14, 15, 22, 23 from which corner I run N 89° 46' W on true line between Secs. 15 and 22 Va 13° 45' E
40,09	Set post deposit charred Stake raised mound of earth with pits as per instructions for a 1/4 Sec. Cor.
80,18	The corner to Secs. 15, 16, 21, 22 Land hilly and broken Soil 3rd rate.

T. 16 N. R. 16 W. 6th P. M.

Chains	
	North between Secs 15 & 16 Va 13° 45' E
35,00	Ravine descends S. W.
40,00	Set post deposit charred Stake raised mound of earth with pits as per instructions for a 1/4 Sec. Cor.
54,00	Drain descends N. W.
62,00	Ravine descends N. W.
80,00	Set post deposit charred Stake raised mound of earth with pits as per instructions for a corner to Secs. 9, 10, 15, 16 Land hilly Soil 2nd rate November 11th 1868

T. 16 N. R. 16 W. 6th P.M.

Chains	
	East on random line between Secs. 10 and 15 Va 13° 45' E
8,00	Head of Ravine descends S.W.
25,00	Drain descends North
34,00	Drain descends N.W.
40,00	Set temporary 1/4 Sec. Cor.
44,00	Drain descends North
65,00	Drain descends North
77,00	Drain descends North
80,11	Intersect N and S line 27 links North of the corner to Secs. 10, 11, 14, 15 from which corner I run N 89° 48' W. on true line between Secs. 10 and 15 Va 13° 45' E
40,65½	Set post deposit charred Stake raised mound of earth with pits as per instructions for a 1/4 Sec. Cor.
80,11	The corner to Secs. 9, 10, 15, 16 Land hilly Soil 2nd rate

T. 16 N. R. 16 W. 6th P.M.

Chains	
	North between Secs. 9 and 10 Va 13° 45' E
12,00	Ravine descends N.W.
38,00	Drain descends N.E.
40,00	Set post deposit charred Stake raised mound of earth with pits as per instructions for a 1/4 Sec. Cor.
68,50	Drain descends S.E.
80,00	Set post deposit charred Stake raised mound of earth with pits as per instructions for a corner to Secs. 3, 4, 9, 10 Land hilly Soil 2nd rate

T. 16 N. R. 16 W. 6th P.M.

Chains	
	East on random line between Secs. 3 and 10 Va 13° 45' E
4,00	Set temporary 1/4 Sec. Cor.
62,00	Drain descends N.E.
73,00	Drain descends N.W.
78,00	Same drain descends S.E.
80,23	Intersect N. and S. line 22 links North of the corner to Secs. 2,3,10,11 from which corner I run N 89° 50' W. on true line between Secs. 3 and 10 Va 13° 45' E
4,11½	Set post deposit charred Stake raised mound of earth with pits as per instructions for a 1/4 Sec. Cor.
80,23	The corner to Secs. 3,4,9,10 Land hilly, Soil 2nd rate

T. 16 N. R. 16 W. 6th P.M.

Chains	
	North on a true line between Secs. 3 and 4 Va 13° 45' E.
18,00	Drain descends S.W.
36,00	Ravine descends East
40,00	Set post deposit charred Stake raised mound of earth with pits as per instructions for a 1/4 Sec. Cor.
79,88	Set post deposit charred Stake raised mound of earth with pits as per instructions for a corner to Secs. 3 and 4 at the intersection of the 4th Stand. and Parallel North 252 links West of the 1/4 Sec. Cor. on the South Side of Section 34, T. 17 N. R. 16 W. Land hilly, Soil 2nd rate

T. 16 N. R. 16 W. 6th P. M.

Chains	
	North between Secs. 32 and 33 Va 13° 40' E
32.00	Ravine descends N. E.
40.00	Set post deposit charred Stake raised mound of earth with pits as per instructions for a 1/4 Sec. Cor.
63.50	Drain descends N. E.
80.00	Set post deposit charred Stake raised mound of earth with pits as per instructions for a corner to Secs. 28, 29, 32, 33
	Land hilly, Soil 2nd rate

T. 16 N. R. 16 W. 6th P. M.

Chains	
	East on a random line between Secs. 28 and 33 Va 13° 40' E
9.00	Drain descends North
40.00	Set post for temporary 1/4 Sec. Cor.
64.00	Drain descends N. E.
79.91	Intersect N. and S. 20 links South of the corner to Secs. 27, 28, 33, 34 from which corner I run S. 89° 49' W. on trace line between Secs. 28 and 33. Va 13° 40' E
39.95½	Set post deposit charred Stake raised mound of earth with pits as per instructions for a 1/4 Sec. Cor.
79.91	The corner to Secs. 28, 29, 32, 33
	Land hilly Soil 2nd rate
	November 10th 1858

T. 16 N. R. 16 W. 6th P. M.

Chains	North between Secs. 28 and 29 Va 13° 40' E
37,00	Drain descends S 70° E
40,00	Set post deposit charred Stake raised mound of earth with pits as per instructions for a 1/4 Sec. Cor.
70,00	Ravine descends S. E.
80,00	Set post deposit charred Stake raised mound of earth with pits as per instructions for a corner to Secs. 20, 21, 28, 29
	Land hilly, Soil 2nd rate

T. 16 N. R. 16 W. 6th P. M.

Chains	East on random line between Secs. 21 and 28 Va 18° 40' E
23,50	Ravine descends S. E.
40,00	Set temporary 1/4 Sec. Cor.
44,00	Drain descends South
79,84	Intersect N and S line 29 links South of the corner to Secs. 21, 22, 27, 28 from which corner I run S 89° 48' W on the line between Secs. 21 and 28 Va 13° 40' E
39,92	Set post deposit charred Stake raised mound of earth with pits as per instructions for a 1/4 Sec. Cor.
79,84	The corner to Secs. 20, 21, 28, 29
	Land hilly, Soil 2nd rate

T. 16 N. R. 16 W. 6th P. M.

Chains	
	North between Secs. 20 and 21 Va 18° 40' E
20,00	Ravine descends S. E.
40,00	Set post deposit charred Stake raised mound of earth with pits as per instructions for a 1/4 Sec. Cor.
58,00	Ravine descends N. E.
80,00	Set post deposit charred Stake raised mound of earth with pits as per instructions for a Corner to Secs. 16, 17, 20, 21 Land hilly, Soil 2nd rate

T. 16 N. R. 16 W. 6th P. M.

Chains	
	East on various line between Secs. 16 and 21 Va 18° 40' E
30,00	Ravine descends N. E.
40,00	Set temporary 1/4 Sec. Cor.
55,00	Head of Ravine descends N. W.
65,00	Head of Ravine descends S. E.
79,80	Intersect N. and S. line 30 links South of the corner to Secs. 15, 16 21, 22 from which corner Sun S 89° 47' W on true line between Secs. 16 and 21 Va 18° 40' E
39,90	Set post deposit charred Stake raised mound of earth with pits, as per instructions for 1/4 Sec. Cor.
79,80	The corner to Secs. 16, 17, 20, 21 Land hilly and broken Soil 3rd rate

T. 16 N. R. 16 W. 6th P. M.

chains	
	North between Secs. 16 and 17 Va 13°40' E
17.00	Ravine descends N. E.
40.00	Set post deposit charred stake raised mound of earth with pits as per instructions for a 1/4 Sec. Cor.
46.00	Drain descends N. E.
58.00	Drain descends N. E.
80.00	Set post deposit charred stake raised mound of earth with pits as per instructions for a corner to Secs. 8, 9, 16, 17. Land hilly, Soil 2nd rate

T. 16 N. R. 16 W. 6th P. M.

chains	
	East on random line between Secs. 9 and 16 Va 13°40' E
21.60	Drain descends N. E.
40.00	Set temporary 1/4 Sec. Cor.
62.00	Ravine descends North
80.20	Intersect N. and S. line 21 links South of the corner to Secs. 9, 10, 15, 16 from which corner I run S 89° 05' W on true line between Secs. 9 and 16 Va 13°40' E
40.10	Set post deposit charred stake raised mound of earth with pits as per instructions for a 1/4 Sec. Cor.
80.20	The corner to Secs. 8, 9, 16, 17 Land hilly Soil 2nd rate

November 5th 1868

T. 16 N. R. 16 W. 6th P. M.

Chains	North between Secs. 8 and 9 Va 13° 40' E
35,50	Drain descends N. E.
40,00	Set post deposit charred Stake raised mound of earth with pits as per instructions a 1/4 Sec. Cor.
64,00	Drain descends N. E.
80,00	Set post deposit charred Stake raised mound of earth with pits as per instructions for a corner to Secs. 4, 5, 8, 9 Land hilly, Soil 2nd rate

T. 16 N. R. 16 W. 6th P. M.

Chains	East on random line between Secs. 4 and 9 Va 13° 40' E
6,00	Drain descends N. E.
11,00	Same drain descends S. E.
13,00	Same drain descends N. E.
18,00	Same drain descends S. E.
40,00	Set temporary 1/4 Sec. Cor.
73,00	Drain descends S. E.
79,78	Intersect N. and S. line 22 links North of the corner to Secs. 3, 4, 9, 10 from which corner I run N 89° 51' W on true line between Secs. 4 and 9 Va 13° 40' E
37,89	Set post deposit charred Stake raised mound of earth with pits as per instructions for a 1/4 Sec. Cor.
79,78	The corner to Secs. 4, 5, 8, 9. Land hilly Soil 2nd rate

T. 16 N. R. 16 W. 6th P.M.

chains	North on a true line between Secs. 4 and 5 Va 13° 40' E
24.00	Ravine descends N.E.
40.00	Set post deposit charred Stake raised mound of earth with pits as per instructions for a 1/4 Sec. Cor.
56.00	Ravine descends N.W.
79.93	Set post deposit charred Stake raised mound of earth with pits as per instructions for a corner to Secs. 4 and 5 at the intersection of the 4th Standard Parallel North 243 links West of the 1/4 Sec. Cor. on the South Side of Section 33 T. 17 N. R. 16 W. Land hilly and broken, Soil 2nd rate.

T. 16 N. R. 16 W. 6th P.M.

chains	North between Secs. 31 and 32 Va 13° 40' E
31.00	Drain descends S.E.
40.00	Set post deposit charred Stake raised mound of earth with pits as per instructions for a 1/4 Sec. Cor.
72.00	Drain descends S.E.
80.00	Set post deposit charred Stake raised mound of earth with pits as per instructions for a corner to Secs. 29, 30, 31, 32 Land hilly Soil 2nd rate

T. 16 N. R. 16 W. 6th P.M.

Chains	
	East on random line between Secs. 29 and 32 Va 13°40' E
2,00	Drain descends S.E.
39,00	Drain descends North
40,00	Set post for temporary 1/4 Sec. Cor.
80,17	Intersect N. and S. line 24 links South of the corner to Secs. 28, 29, 32, 33 from which corner I run S 89°50' W on true line between Secs. 29 and 32 Va 13°40' E
40,08½	Set post deposit charred stake raised mound of earth with pits as per instructions for a 1/4 Sec. Cor.
80,17	The corner to Secs 29, 30, 31, 32 Land hilly, Soil 2nd rate

T. 16 N. R. 16 W. 6th P.M.

Chains	
	West on random line between Secs. 30 and 31 Va 13°40' E
13,00	Drain descends S.E.
19,00	Same drain descends N.E.
40,00	Set post for temporary 1/4 Sec. Cor.
52,00	Head of drain descends N.W.
69,00	Same drain descends South
78,62	Intersect N. and S. line 20 links North of the corner to Secs. 30 and 31 from which corner I run N 89°50' E. on true line between Secs. 30 and 31 Va 13°40' E
38,62	Set post deposit charred stake raised mound of earth with pits as per instructions for a 1/4 Sec. Cor.
78,62	The corner to 29, 30, 31, 32 Land hilly, Soil 2nd rate

November 18th 1868

Tested and corrected chain with the Standard

T, 16 N, R, 10 W, 6th P. M.

Chains	
	North between Secs 29 and 30 Va 13° 40' E
8,00	Drain descends S, E,
40,00	Set post deposit charred Stake raised mound of earth with pits as per instructions for a 1/4 Sec. Cor,
61,00	Ravine descends S, E,
80,00	Set post deposit charred Stake raised mound of earth with pits as per instructions for a corner, to Secs 19, 20, 29, 30 Land hilly Soil 2nd rate

T, 16 N, R, 10 W, 6th P. M.

Chains	
	East on random line between Secs 20 and 29 Va 13° 40' E
10,00	Head of a ravine descends S, E,
40,00	Set temporary 1/4 Sec. Cor,
41,00	Ravine descends South
46,00	Ravine descends S, W,
60,00	Head of Ravine descends S, W,
66,00	Head of ravine descends S, E,
80,14	Intersect N and S. line 18 links South of the corner to Secs 20, 21, 28, 29 from which corner I run S 89° 52' W. on true line between Secs 20 and 29 Va 13° 40' E
40,07	Set post deposit charred Stake raised mound of earth with pits as per instructions for a 1/4 Sec. Cor,
80,14	The corner to Secs 19, 20, 29, 30 Land hilly and broken poor 2nd rate

T. 16 N., R. 16 W. 6th P.M.

Chains	
	West on random line between 19, and 30 Va 18° 40' E
22,00	Ravine descends South
40,00	Set temporary 1/4 Sec. Cor.
44,00	Ravine descends S.E.
65,00	Ravine descends S.E.
78,65	Intersect West Boundary of Township 26 links North of the corner to Secs. 19 and 30 from which corner I run N. 89° 49' E. on true line between Secs. 19, and 30 Va 13° 40' E
38,65	Set post deposit charred Stake raised mound of earth pits as per instructions for a 1/4 Sec. Cor.
78,65	The corner to Secs. 19, 20, 29, 30

Land hilly and broken. Soil poor 2nd rate

T. 16 N., R. 16 W. 6th P.M.

Chains	
	North between Secs. 19 and 20 Va 13° 40' E
16,00	Ravine descends S.E.
28,00	Ravine descends East
40,00	Set post deposit charred Stake raised mound of earth with pits as per instructions for a 1/4 Sec. Cor.
78,00	Drain descends S.E.
80,00	Set post deposit charred Stake raised mound of earth with pits as per instructions for a corner to Secs. 17, 18, 19, 20

Land hilly Soil 2nd rate

T. 16 N. R. 16 W. 6th P. M.

Chains	
	East on a random line between Secs. 17 and 20 Va 13°40' E
26,00	Ravine descends South
40,00	Set temporary 1/4 Sec. Cor.
41,00	Ravine descends North
72,00	Ravine descends N.E.
80,24	Intersect N. and S. line 28 links West of the corner to Secs 16, 17, 20, 21 from which corner I run N 89°50' W on true line between Secs. 17 and 20 Va 13°40' E
40,12	Set post deposit showed Stake raised mound of earth with pits as per instructions for a 1/4 Sec. Cor.
80,24	The corner to Secs 17, 18, 19, 20 Land hilly, Soil 2nd rate

T. 16 N. R. 16 W. 6th P. M.

Chains	
	West on a random line between Secs. 18 and 19 Va 13°40' E
24,00	Spring descends South
40,00	Set temporary 1/4 Sec. Cor.
45,00	Ravine descends S.E.
56,00	Ravine descends South
78,46	Intersect West Boundary of Township 18, 38 links North of the corner to Secs. 18 and 19 from which corner I run N 89°52' E on true line between Secs. 18 and 19 Va 13°40' E
38,46	Set post deposit showed Stake raised mound of earth with pits as per instructions for a 1/4 Sec. Cor.
78,46	The corner to Secs 17, 18, 19, 20. Land hilly, Soil 2nd rate

T. 16 N. R. 16 W. 6th P. M.

Chains	
	North between Secs. 17 and 18 Va 13° 40' E
23,00	Drain descends East
40,00	Set post deposit charred Stake raised mound of earth with pits as per instructions for a 1/4 Sec Cor.
8,00	Set post deposit charred Stake raised mound of earth with pits as per instructions for a corner to Secs. 7, 8, 17, 18
	Land very rolling Soil 2nd rate

T. 16 N. R. 16 W. 6th P. M.

Chains	
	East on random line between Secs. 8 and 17 Va 13° 40' E
20,00	Head of Ravine descends S. E.
40,00	Set temporary 1/4 Sec Cor.
42,00	Ravine descends North
80,07	Intersect N and S. line 29 links South of the corner to Secs. 8, 9, 16, 17 from which corner I run S 89° 48' W on true line between Secs. 8 and 17 Va 13° 40' E
40,03½	Set post deposit charred Stake raised mound of earth with pits as per instructions for a 1/4 Sec Cor.
80,07	The corner to Secs. 7, 8, 17, 18
	Land hilly Soil 2nd rate

T. 16 N., R. 16 W., 6th P.M.

Chains	
	West between Secs. 7 and 18 on random line
	Va 13° 40' E
40,00	Set temporary 1/4 Sec. Cor.
63,00	Ravine descends N. E.
78,37	Intersect N. and S. line 32 links South of the corner to Secs. 7 and 18 from which corner I run
	S 89° 46' E on true line between Secs. 7 and 18
	Va 13° 40' E
38,37	Set post deposit charred Stake raised mound of earth pits as per instructions for a 1/4 Sec. Cor.
78,37	The corner to Secs. 7, 8, 17, 18 Land hilly Soil 2nd rate

T. 16 N., R. 16 W., 6th P.M.

Chains	
	North between Secs. 7 and 8
	Va 13° 40' E
39,00	Drain descends S. E.
40,00	Set post deposit charred Stake raised mound of earth with pits as per instructions for a 1/4 Sec. Cor.
53,00	Drain descends S. E.
80,00	Set post deposit charred Stake raised mound of earth with pits as per instructions for a corner to Secs. 5, 6, 7, 8 Land hilly and broken Soil 2nd rate.
	November 12th 1868

T. 16 N. R. 16 W. 6th P.M.

Chains	
	East on random line between Secs. 5 and 8 Va 18° 40' E
32,50	Drain descends South
40,00	Set temporary 1/4 Sec. Cor.
64,00	Ravine descends N.E.
80,12	Intersect N and S line 23 links North of the corner to Secs. 4, 5, 8, 9, from which corner I run N 89° 50' W on true line between Secs. 5 and 8. Va 13° 40' E
49,06	Set post deposit charred stake raised mound of earth with pits as per instructions for a 1/4 Sec. Cor.
80,12	The corner to Secs. 5, 6, 7, 8 Land hilly, Soil 2nd rate

T. 16 N. R. 16 W. 6th P.M.

Chains	
	West on random line between Secs. 6 and 7 Va 18° 40' E
39,00	Drain descends S.E.
40,00	Set temporary 1/4 Sec. Cor.
51,00	Drain descends S.E.
63,00	Same drain descend S.E.
67,00	Same drain descends S.E.
77,00	Drain descends S.E.
78,29	Intersect West Boundary of Township 16 link North of the corner to Secs. 6 and 7 from which corner I run N 89° 53' E, on true line between Secs. 6 and 7 Va 18° 40' E
38,29	Set post deposit charred stake raised mound of earth with pits as per instructions for a 1/4 Sec. Cor.
78,29	The corner to Secs. 5, 6, 7, 8, Land hilly, Soil 2nd rate

T. 16 N. R. 16 W. 6th P. M.

Chains North on a true line between Secs. 5 and 6
Va 18° 40' E

40.00 Set post deposit charred Stake raised mound of earth with pits as per instructions for a 1/4 Sec. Cor.

66.00 Ravine descends N. E.

80.11 Set post deposit charred Stake raised mound of earth with pits as per instructions for a corner to Secs. 5 and 6 at the intersections of the 4th Standard Parallel North 261 links West of the 1/4 Sec. Cor. on the South Side of Section 32. T 17. N. R. 16. W.

Land hilly, Soil 2nd rate
November 13th 1868

For Meanders see page 65

General Description

This Township is hilly and broken, the Soil 2nd and 3rd rate it contains no water, excep Loupe river crosses through the N. E. corner of Section 1. There is no timber except a few scrubby trees in the Canons and ravines. This Township is not well adapted to Settlement and cultivation—

List of names.

We hereby certify that we assisted J. B. Park deputy Surveyor, in Surveying and Subdividing Township number ~~fifteen~~ 16 North of the Base line of Range number Sixteen West of the Sixth Principal Meridian, and that said Township has been in all respects to the best of our knowledge and belief well and faithfully Surveyed and the boundary monuments planted according to instructions furnished by the Surveyor General

Jesse S. Crist, Chainmen

George Nye, Moundmen and axemen

Robert L. McElroy

Frank E. Brown

State of Nebraska } Seven to and subscribed in my presence
Douglas County } 28 this 20th day of Nov. A.D. 1868.
Wm. Whitten, Notary Public

Township 16 North Range 16 West 4th m.

Meanders of the Right Bank of Soup River through the Township.

Beginning 28.00 chains East of the 1/4 Section corner on the South side of Section 36 T. 17 N. R. 16 W. on the 4th Standard Parallel North and run with the Meanders of said Right Bank down Stream in Section 1 as follows

courses	chains	
		variation 14
1 S. 55 E	28.00	
S 64½ E	30.20 2	to the corner to fractional Secs 1 & 6 on East Boundary 50 chains North of corner to Sections 1. 6. 7 & 12

Meanders of Left Bank of Loup River through the Township Beginning at the Meander Corner to fractional Sections 1 and 6 on the East Boundary of the Township, 61.00 chains North of corner to Sections 1. 6. 7 and 12 and run with the Meanders of the left Bank of said river up stream in Section 1 as follows

courses	chains	
		Variation 14° E
3 N 70 W	27.70	Leave timber bears East
N 53 W	14.00 4	to the Meander Corner to fractional Sections 6 and 31 on North Boundary of Township

State of Nebraska } ss
Douglas County }

Subscribed and sworn to in my presence this 30th day of Nov 1868.

W. R. Bartlett
Notary Public in and
Sole Cnty

I J. B. Park deputy Surveyor, do Solemnly Swear that, in pursuance of a contract with P. W. Hitchcock Surveyor of the Public lands of the United States in the State of Nebraska bearing date the 16th day of October A D 1868 and in strict conformity to the laws of the United and the instructions furnished by the Said Surveyor General, I have faithfully Surveyed and Subdivided Township number 16 North of the Base line of Range number 16 West of the 6th Principal Meridian in the State aforesaid and do further Solemnly Swear, that the foregoing are the true and original field-Notes of Such Survey

J B Park
Deputy Surveyor

Surveyor Generals Office
Plattsmouth Neb Feb 12th 1869

The foregoing field notes of the survey & subdivision of Township No 16 North of the Base Line of Range No 16, West ~~North~~ of the 6th Principal Meridian, executed by J. B. Park deputy surveyor under his contract no 14 bearing date 16th of Oct. 1868 in the month of Nov 1868, having been critically examined the necessary corrections and explanations made the said field notes and the surveys they describe are hereby approved.

P. W. Hitchcock
Surveyor General.

General Land Office • Original Field Notes

Book Number

407

The images in this file are photographs of the notes of the original surveys of the State of Nebraska on file in the Office of the Nebraska State Surveyor located in Lincoln, Nebraska.

The original surveys in Nebraska began in the mid 1850's and were completed in the mid 1880's. The Nebraska office of the Surveyor General was closed June 30, 1886.