General Land Office • Original Field Notes

Book Number

413

The images in this file are photographs of the notes of the original surveys of the State of Nebraska on file in the Office of the Nebraska State Surveyor located in Lincoln, Nebraska.

The original surveys in Nebraska began in the mid 1850's and were completed in the mid 1880's. The Nebraska office of the Surveyor General was closed June 30, 1886.

T 1 - 4 N
R 17 W

Town 1 N. Range 17 W

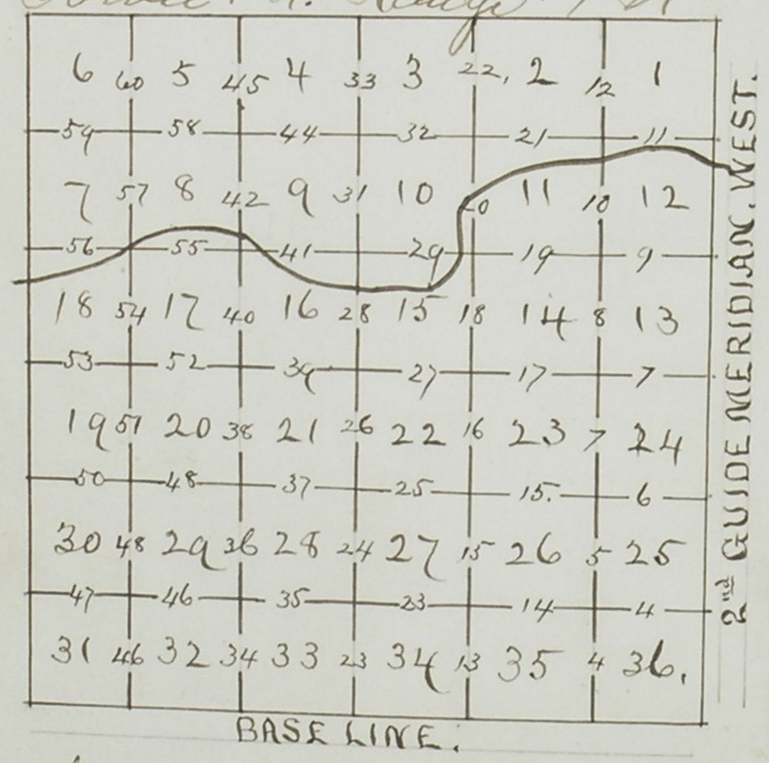

Meanders on pages. 64, 65, 66, 67, 68, and 69.

Field Notes
of the
Survey of the Subdivision
Lines of
Township No. 1. North of the Base Line of Range No. 17. West of the 6th Principal Meridian, In the State of Nebraska. Executed by Allan J. Currence United States deputy Surveyor, under joint contract No. 8, dated August 8th 1868, wherein A J Currence and W. Scott Humason are joint contractors.

Survey commenced Sept. 3rd 1868
Survey completed Sept. 11th 1868

Names and duties of Assistants

James Hare. Chainman,
John Gibson. Chainman,
Henry Bowyer, Axeman,
Robt. O. Miller, Axeman,
Edward Malone, Flagman,
John B. Egan Monumenter.

T. 1. N. R. 17. West of 6th P.M.

To determine the proper adjustment of my compass for subdividing this Township I commenced at the corner to Townships 1. on Base Line of Ranges. 16. and. 17. West. and run
North on a blank line along the East Boundary of Section, 36,
Variation 13° 15' East,

40.03 To a point 10 lks West of the 1/4 Sec cor.

80.06 To a point 21 links west of the corner. to sections 25. and 36,

To retrace this line or run parallel thereto my compass must be adjusted to a
Variation of 13°. 6'. E

Subdivision commenced Sept. 3. 1868

T. 1. N. R. 17 W of 6th. P.M.

Chains	
	From the corner to sections 35 and 36. in the South Boundary of Township I run North between sections 35. & 36. Va 13° 6' E
40.00	Set Limestone 14 X 12 X 4. for 1/4 sec cor.
80.00	Set post deposited charred stake and raised mound of earth with pits as per instructions for corner to sections 25. 26. 35 and 36. The Land rolling and broken unfit for cultivation poor sandy soil.
	East on random line between sections 25, and 36. Va 13° 10' E
40.00	Set post for temporary 1/4 sec cor.
80.00	Intersect East Boundary of Township 21 links North of the corner to sections 25, and 36. from which corner I run

T. 1. N. R. 17 W. 6th P.M.

Chains	
	N. 89° 51' West on a true line between sections 25. and 36. Va 13° 10' East.
40.00	Set post deposited charred stake and raised mound of earth with pits as per instructions for 1/4 sec cor.
80.00	To corner to sections 25. 26. 35 & 36. Land high and broken. poor sandy soil unfit for cultivation
	North between sections. 25. & 26. Va 13° 10' E
40.00	Set post. deposited charred stake and raised mound of earth with pits as per instructions for 1/4 sec cor.
80.00	Set post deposited charred stake and raised mound of earth with pits as per instructions for corner to sections 23, 24, 25. and 26. Land very broken. poor sandy soil. Unfit for cultivation

T. 1. N. R. 17. W. 6th P. M.

Chains	
	East on random line between sections 24. and 25.
	Va 12° 40' E
40.00	Set post for Temporary 1/4 Sec cor.
80.00	Intersect East Boundary of Township 18 lks South of the corner to sections 24. and. 25, from which corner I run
	S. 89° 52' West on a true line between sections. 24. and. 25.
	Va 12° 40' E
40.00	Set post deposited charred stake and raised mound of earth with pits as per instructions for 1/4 Sec cor.
80.00	To corner to sections 23, 24. 25 and. 26.
	Land very broken. poor sandy soil, unfit for cultivation.

T. 1. N. R 17 W 6th P. M.

Chains	
	North between sections. 23. and. 24.
	Va 13° 30' E
40.00	Set post deposited charred stake and raised mound of earth with pits as per instructions for 1/4 Sec cor
45.50	Ravine course N. E.
80.00	Set post deposited charred stake and raised mound of earth with pits as per instructions for corner to sections. 13, 14. 23. and. 24.
	Land high and broken poor sandy soil. 3rd rate.
	Unfit for cultivation.
	East on a random line between sections 13. and. 24.
	Va. 13°. 15'. E
40.00	Set post for Temporary 1/4 Sec cor. in Ravine bears North East
80.00	Intersect East Boundary of Township 40 links North of corner to sections 13 and 24, from which corner I run
	N. 89° 43' West on true line between sections

T. 1. N. R 17 W 6th P.M.

Chains	
	13. and. 24.
	Variation 13° 15'. E.
40.00	Set post deposited charred stake and raised mound of earth with pits as per instructions for 1/4 Secor
80.00	To the corner to Sections 13. 14. 23. and. 24.
	Land very broken poor Sandy Soil. 3rd rate.
	North between sections 13. & 14.
	Va 13°. 00'. E
40.00	Set post deposited charred stake and raised mound of earth with pits as per instructions for 1/4 sec cor.
66.00	Leave high broken land and Enter river bottom bearing N.E. and S.W.
80.00	Set post deposited charred stake and raised mound of earth with pits as per instructions for corner to sections 11. 12. 13. and. 14.
	Land before entering bottom 3rd rate. Bottom 1st rate, rich Sandy Soil.

T. 1. N. R. 17. W. 6th P.M.

Chains	
	East on a random line between Sections 12. and. 13.
	Va 13° 20' E.
40.00	Set post for temporary 1/4 Sec cor.
69.65	Enter timber bears N. and S.E.
70.85	Spring branch 30 lks wide comes from S.E. runs N.
80.00	Intersect East boundary of Township 32 lks North of corner to sections 12. and. 13. from which corner I run N. 89° 46' West on a true line between sections 12. and. 13.
	Va 13° 20' E
40.00	Set post deposited charred stake and raised mound of earth with pits as per instructions for 1/4 sec cor.
80.00	To corner to sections 11. 12. 13 and. 14.
	Land bottom Soil rich sandy loam. 1st rate.
	Timber Cottonwood. Elm. and Ash.

T. 1. N. R. 17. W. 6th P.M.

Chains	
	North between sections 11. & 12. Va 13° 40' East.
40.00	Set post deposited charred stake and raised mound of earth with pits as per instructions for 1/4 Sec cor.
48.50	Set post deposited charred stake and raised mound of earth with pits as per instructions for meander corner to fractional sections 11. and 12, on the Right or South bank of the Republican river.
53.00	A Cottonwood 24in in dia on the Left or North bank of the Republican river which I marked for meander corner to fractional sections 11 and 12. from which A Cottonwood 20in in dia bears N. 43° 20' E. 134 links distant. A Cottonwood 18in in dia. bears N. 59° W. 53 links distant. River 450 lks wide. Enters Timber. Cottonwood.
57.00	Leaves Timber. Scattering.
80.00	Set post deposited charred stake and raised mound of earth with pits

T. 1. N. R. 17. West 6th P.M.

Chains	
	as per instructions for corner to sections 1, 2, 11, & 12. Land bottom. 1st rate. Soil black sandy loam. Sept 3rd 1868.
	East on a random line between Secs 1. and 12. Va 12° 50' East
24.85	Spring branch 23 lks wide comes from N.W. runs S.E.
40.00	Set post for temporary 1/4 Sec Cor.
80.00	Intersect East boundary of Township 30 lks South of corner to sections 1. and 12. from which corner I run S. 89° 47' W on true line between sections 1. and 12. Va 12° 50' E
40.00	Set post deposited charred stake and raised mound of earth with pits as per instructions for 1/4 sec cor.
80.00	To corner to sections 1, 2, 11, and 12. Land bottom. 1st rate. Soil.

T. 1. N. R. 17. West. 6th P.M.

Chains	
	North on random line between sections. 1. and. 2. Va 12° 45' E
40.00	Set post for temporary 1/4 sec cor. Leaves river bottom. Enters 2nd bottom bears East and West.
79.06	Intersect North Boundary of Township 15 lks West of corner to sections 1. and. 2. from which corner I run S 6' West on a true line between sections. 1. and. 2. Va 12° 45' E.
39.06	Set post deposited charred stake and raised mound of earth with pits as per instructions for 1/4 sec cor.
79.06	To corner to sections 1. 2. 11. & 12. Land bottom. good 2nd rate.

T. 1. N. Range 17. West 6th P.M.

Chains	
	North between sections 34 and 35. Va 13° 30' E
40.00	Set post deposited charred stake and raised mound of earth with pits as per instructions for 1/4 sec cor.
46.00	Drain bears N.W.
80.00	Set post deposited charred stake and raised mound of earth with pits as per instructions for corner to sections 26. 27. 34 & 35. Land rough and broken poor sandy soil 3rd rate.

Township 1. N. R. 17. West 6th P. M.

Chains	
	East on random line between sections 26 and 35 Va 13° 00' E
40.00	Set post for temporary 1/4 Sec cor.
80.00	Intersect N. and S. line 10 links North of corner to sections, 25, 26. 35, and 36, from which corner I run N. 89° 56' West on true line between sections 26. and 35, Va 13° 00' E
40.00	Set post deposited charred stake and raised mound of earth with pits as per instructions for 1/4 Sec cor.
80.00	To corner to sections, 26, 27, 34, and, 35. Land rough and broken, poor sandy soil 3rd rate.

T. 1. N. Range. 17. West 6th P. M.

Chains	
	North between sections 26. and 27. Va. 13° 30' E
40.00	Set post deposited charred stake and raised mound of earth with pits as per instructions for 1/4 Sec cor.
80.00	Set Sandstone. 14 X 10 X 4. for corner to sections 22, 23. 26 and 27. Land rough and broken poor sandy soil 3rd rate.
	East on random line between sections 23, and, 26. Va 13° 00' E
40.00	Set Sandstone for temporary 1/4 Sec cor.
55.00	Dry Branch some scattering Cottonwoods on its banks. comes from S. course, N.
80.00	Intersect N. and S. line 27 links North of corner to sections 23. 24, 25. and, 26. From which corner I run N. 89° 48' West on a true line between

Township 1. N.R 17. West 6th P.M.

Sections 23. and 26.
Va 13° 00' East.

40.00 Set Sandstone. 12X.8X6. for 1/4 Sec cor.

80.00 To corner to sections 22. 23. 26. and 27.

Land broken poor sandy soil 3rd rate

North between sections 22 and 23.
Va 13° 00' East.

40.00 Set Sandstone 13X.11.X6. for 1/4 Sec cor.

80.00 Set Sandstone 13X11X3. for corner to sections 14. 15. 22. and 23.

Land broken and rough, poor sandy soil. 3rd rate.

T. 1. N Range 17. West. 6th P.M.

Chains	
	East on random line between sections 14 and 23. Va 13° 20' East
40.00	Set Sandstone for temporary 1/4 sec cor.
59.91	Dry Branch. Scattering Cottonwoods on its Banks. comes from South course North.
80.00	Intersect "N" and S" line 8 links North of corner to sections 13 14. 23. and. 24. from which corner True N. 84° 57' West on a True line between sections 14. and. 23. Va. 13° 20' East.
40.00	Set Sandstone. 15X10X6. for 1/4 Sec cor.
80.00	To corner to sections 14. 15. 22 and 23. Land rough and broken poor sandy soil 3rd rate. Sept 4th 1868.

Township 1. N. Range 17 West 6th P.M.

chains	
	North between Sections 14 and 15.
	Va. 13° 31' East.
40.00	Set Sandstone 13X8X5 for 1/4 Sec cor.
40 50	Enters river bottom bears N.E. and S.W.
80.00	Set post deposited charred stake and raised mound of earth with pits as per instructions for corner to sections. 10. 11. 14. and 15.
	Land 1st 40.50 chains. Rough and broken 3rd rate.
	Bottom 1st rate.

Township 1. N. Range 17. West 6th P.M.

chains	
	East on random line between Sections 11. and 14.
	Va 13° 17' E
40.00	Set post for temporary 1/4 sec cor.
80.00	Intersected N. and S. line 27 links North of the corner to sections 11. 12. 13. and 14. from which corner I run
	N. 89° 48' West on a true line between Sections 11. and 14.
	Va 13° 17' East.
40.00	Set post deposited charred stake and raised mound of earth with pits as per instructions for 1/4 sec cor.
80.00	To corner to sections 10. 11. 14 and 15.
	Land river bottom, 1st rate.

T. 1. N. Range 17. West 6th P.M.

chains	
	North between sections 10. and 11. Va 13° 22' East.
39.50	Set frost deposited charred stake and raised mound of earth with pits as per instructions for meander corner to fractional sections 10 and 11. on the right or South Bank of the Republican river. from which. A Cottonwood 25in in dia bears S. 41° 30' E. 45 links distant. A Willow 12in in dia bears S. 58° W. 63 links distant.
44.63	Set frost deposited charred stake and raised mound of earth with pits as per instructions for meander corner to fractional sections 10. and 11. on the left or North bank of the Republican River. from which A Cottonwood 30in in dia bears S. 62° 30' W. 15 links distant. A White Ash. 8in in dia bears N. 30° 30' E. 85 links distant. River 513 links wide. Sandstone bottom a good crossing.

Township. 1. N. R 17. West 6th. P.M.

chains	
	(Note) The 1/4 Sec cor falls in the river.
46.10	Spring branch 10 links wide runs S.W. A few scattering Ash. and Cottonwoods on its banks.
47.15	Same branch 12 links wide. runs S.E.
80.00	Set Sandstone 18 X 14 X 3. for corner to sections 2. 3. 10. and 11. Land bottom, level. 1st rate.
	East on random line between sections 2. and 11. Va 13° 10' East.
40.00	Set frost for temporary 1/4 Sec cor.
80.00	Intersect N. & S. line. 19 links North of corner to sections 1. 2. 11. and 12. from which corner I run N. 89° 52' West on true line between sections 2. and 11 Va 13° 10' E
40.00	Set frost deposited charred stake and raised mound of earth with pits as per instructions for 1/4 sec cor.
80.00	To corner to sections 2. 3. 10. and 11. Land river bottom Soil 1st rate.

Township 1. N. Range 17. West 6th P.M.

Chains	
	North on random line between sections 2. and 3. Va 12° 52' E
40.00	Set post for temporary 1/4 Sec cor.
40.50	Leaves river bottom enters gently rolling prairie bearing East and S.W.
48.09	Spring branch 18 links wide ~~course~~ runs S.W.
54.50	Same branch 20 links wide ~~course~~ runs S.E.
74.33	Same branch 17 links wide ~~course~~ runs S.W.
77.50	Same branch 20 links wide ~~course~~ runs S.E.
79.75	Intersect North Boundary 8 links East of corner to sections 3. and 2. from which corner I run S 3' East on true line between secs 3 and 2. Va 12° 52' E
39.75	Set post deposited charred stake and raised mound of earth with pits as per instructions for 1/4 Sec cor.
79.75	To corner to sections 2. 3. 10 & 11, good 2nd rate land.

Township 1. N. Range 17. West of 6th P.M. (2nd div.)

Chains	
	North between sections 33. and 34. Va 13° 04' E
40.00	Set post deposited charred stake and raised mound of earth with pits as per instructions for 1/4 Sec cor.
80.00	Set Sandstone 16X13X3 for corner to sections 27. 28. 33. and 34. Land high and rolling, poor sandy soil 3rd rate.
	East on random line between sections 27. and 34 Va 12° 50' E
23.82	Spring branch 10 links wide comes from S. runs N.W. some scattering Cottonwoods on its banks.
40.00	Set post for temporary 1/4 Sec cor.
80.00	Intersect N. & S. line 12 links North of corner to sections 26. 27. 34. & 35. from which corner I run N 89° 55' West on a true line between sections 27. and 34. Va 12° 50' E
40.00	Set post deposited charred stake and raised mound of earth with pits as

To Township 1 N. R 17. West 6th P.M.

chai	Chains	
		per instructions for 1/4 sec cor.
	80 00	To corner to sections 27. 28. 33 and 34,
40.		Land rough and broken poor
40.		sandy soil 3rd rate.
		North between sections 27. and 28.
48.		Va 13° 01' E
	19.00	Enter timber Oak, Walnut, Elm.
54		Ash. Cottonwood. and Hackberry.
	21.17	Spring branch 12 links wide, comes
74		from S.E. runs N.W.
	29.06	Same branch 13 links wide, runs
77		N.E.
	32.60	Same branch 11 links wide, runs
79		N.W.
	33.50	Same branch 14 links wide runs
		N.E.
	35.19	Same branch 13 links wide runs
		N.W. Leaves Timber, at branch.
	40.00	Set post deposited charred stake
39		and raised mound of earth with
		pits as per instructions for 1/4 sec cor.
		from which
		A Bur Oak 30in in dia bears

Town 1. N. Range 17. West 6th P.M.

	N. 52° W. 208 links distant,
	A Bur Oak 16in in dia bears
	N. 40° E 123 links distant.
80.00	Set post deposited charred stake and
	raised mound of earth with pits as
	per instructions for corner to sections
	21. 22. 27. and 28. from which
	A Bur Oak. 20in in dia bears
	N. 52 W. 330 links distant
	A White Elm 22in in dia bears
	S. 30° W. 382 links distant.
	Land rough and broken, poor
	sandy soil 3rd rate.
	East on random line between
	sections 22. and 27.
	Va 13° 00' E
40.00	Set Sandstone for Temporary 1/4 sec cor.
80.00	Intersect N. & S. line 3 links South
	of corner to sections 22. 23. 26. and 27.
	from which corner I run
	S. 89° 59' W on true line between Secs 22 & 27
	Va 13° 00' E
40.00	Set Sandstone 12X10X8 for 1/4
	sec cor.

chai	chains	
	80.00	To corner to sections 21, 22, 27 & 28, Land rough & broken poor soil 3rd rate Left 5th 1868.
40.		
40.		North between sections 21. and 22. Va 13° 15' East,
	4.00	Spring branch 13 links. wide comes
48.		from S.W. runs N.E, Enters timber.
	5.50	Same branch 12 lks wide runs
54		N.W.
	18.50	Same branch 11 links wide runs
74		N.E,
	21.30	Leaves Timber,
77	40.00	Set post deposited charred stake
		and raised mound of earth with pits
79		as per instructions for 1/4 Sec cor,
	80.00	Set post deposited charred stake and raised mound of earth with pits as per instructions for corner to sections 15 16. 21, and 22. Land rough and broken. Soil 3rd rate, Timber Bur Oak. Elm. Walnut and Cottonwood.

chains	
	East on random line between sections 15, and 22, Va 12° 55' E
9.55	Spring branch 13 links wide comes from S. runs N. scattering trees on its banks. cottonwood Box Elder and Ash.
40.00	Set post for temporary 1/4 Sec cor.
80.00	Intersect N. and S. line 13 links South of corner to sections 14, 15, 22 & 23 from which corner I run S 89° 54' West on true line between sections 15, and 22. Va 12° 55' E
40.00	Set post deposited charred stake and raised mound of earth with pits as per instructions for 1/4 Sec cor,
80.00	To corner to sections 15, 16, 21 & 22. Land rough and broken poor sandy soil, 3rd rate.
	(Note) The spring branch at 9.55 chs sinks as soon as it enters the river bottom.

Township 1 N. Range 17. West 6th P.M.

chains	chains	
		North between sections 15. & 16. Va 13° 30' E
40.	5.00	Enters river bottom bears E. and S.W.
40.	40.00	Set post deposited charred stake and raised mound of earth with pits as per instructions for 1/4 sec cor.
48.	42.50	Set post deposited charred stake and raised mound of earth with pits as per instructions for meander corner to fractional sections 15 & 16. on the right or South bank of the Republican river.
54		
74.		
77.	48.50	Set post deposited charred stake and raised mound of earth with pits as per instructions for meander corner to fractional sections 15 & 16. on the left or North bank of the Republican river. River 600 links wide.
79.		
39.	80.00	Set post deposited charred stake and raised mound of earth with pits as per instructions for corner to sections 9, 10, 15 and 16. Land bottom, soil 1st rate.
79.		

Township 1 N Range 17 West 6th P.M.

chains	
	East on random line between sections 10. and 15 Va 13° 00' East.
40.00	Set post for temporary 1/4 sec cor.
47.00	Enter timber. Cottonwood. Scattering.
59.00	Set post on left or North bank of river for temporary corner Leaves timber. Cottonwood
66.30	Set post for temporary corner on right or South bank of Republican river. River 730 links wide.
80.00	Intersect N. & S. line 28 lks South of corner to sections 10. 11. 14. & 15. from which corner I run S 89° 48' West on true line between sections 10 and 15. Va 13° 00' E
13.70	Set post deposited charred stake and raised mound of earth with pits as per instructions for meander corner to fractional sections 10. and 15. on the right or South bank of the Republican River.
21.00	Set post deposited charred stake and raised mound of earth with pits as

Town 1 N Range 17. West 6th P.M.

Chains	
	per instructions for meander corner to fractional sections 10 and 15. on the left or North bank of the river.
40	from which
40	A Cottonwood 24in in dia bears N 66° 30' W. 125 links distant.
48.	A Cottonwood 24in in dia bears S 57° 20' W. 214 links distant
	River 7 30 links wide.
54	
40.00	Set post deposit charred stake and raised mound of earth with pits as per instructions for 1/4 sec cor
7	
7 80.00	To corner to sections 9. 10. 15. & 16. Land bottom. Soil 1st rate,
7	

Township 1. N. Range 17. West 6th P.M.

	North between sections 9. and 10. Va 13° 45' E
40.00	Set post deposited charred stake and raised mound of earth with pits as per instructions for 1/4 sec cor.
65.00	Leaves river bottom Enters 2nd bottom or table land. bearing N.E. and N.W.
80.00	Set post deposited charred stake and raised mound of earth with pits as per instructions for corner to sections 3. 4. 9. and 10. Land bottom. 1st rate Soil,

Town 1. N. Range 17 West 6th P.M.

chains	
	East on random line between sections 3. and .10. Va 12° 56', E
34.30	A Dry branch. course S. Enter 2nd bottom bears S.W. & N.E.
40.00	Set post for temporary 1/4 sec cor.
80.00	Intersect. N. and S. line 22 lks South of corner to sections 2.3.10. and .11. from which corner I run
	S 89° 51' West on true line between sections 3. and .10. Va 12° 56' E
40.00	Set post deposited charred stake and raised mound of earth with pits as per instructions for 1/4 sec cor.
80.00	To corner to sections 3.4.9. and .10. Land bottom. Soil 1st rate.

Town 1. N. Range 17. West 6th P.M.

chains	
	North on random line between sections 3. and .4. Va 12° 48' E
40.00	Set post for temporary 1/4 sec cor.
79.44	Intersect the North boundary of Township. 5 links East of corner to sections 3. and .4. from which corner I run
	S 2' East on true line between sections 3. and .4. Va 12° 48' E
39.44	Set post deposited charred stake and raised mound of earth with pits as per instructions for 1/4 sec cor
79.44	To corner to sections 3.4.9. and .10. Land gently rolling. Soil 1st rate.

Town. 1. N. Range 17. West 6th P.M.

chains	chains	
		North between sections. 32 and 33, Va 13° 7' East.
40.0	3.09	Spring branch 12 links wide comes on branch
40.5		from S.E. runs N.W, scattering timber
	5.25	Same branch 13 links wide runs N.E.
48.0	9.40	Same branch 16 links wide runs N.W.
54.	14.55	Same branch on line 440 links runs ~~Bears to the~~ N.W.
74.	40.00	Set frost deposit charred stake and raised mound of earth with pits
77.		as per instructions for 1/4 sec cor.
	80.00	Set frost deposit charred stake
79.		and raised mound of earth with pits as per instructions for corner to sections 28. 29. 32. and 33. Land high and broken. poor sandy soil, 3rd rate,
	*	Sept 6th 1868.
39.	15	Timber cottonwood and Elm
79		

Township 1. N. Range 17. West 6th P.M.

chains	
	East on random line between sections 28 and 33, Va 13° 5' E
40.00	Set frost for temporary 1/4 sec cor.
80.00	Intersect N. and S. line 10 links South of corner to sections 27. 28. 33 and 34, from which corner I run S 89° 56' West on true line between sections 28 and 33, Va 13°, 5' East.
40.00	Set frost deposit charred stake and raised mound of earth with pits as per instructions for 1/4 sec cor.
80.00	To corner to sections 28. 29. 32 and 33, Land high and broken. poor sandy soil, 3rd rate

Township 1. N. Range 17. West 6th P.M.

chains	
	North between sections 28 and 29 Va 12° 56' East.
40.00	Set post deposit charred stake and raised mound of earth with pits as per instructions for 1/4 Sec cor.
80.00	Set post deposit charred stake and raised mound of earth with pits as per instructions for corner to sections 20, 21, 28 and 29. Land rough and broken poor sandy soil, 3rd rate.

Township 1. N. Range 17 West 6th P.M.

chains	
	East on random line between sections 21 and 28. Va 12° 40' East.
35.00	A Spring branch 13 links wide comes from S. runs N. Some scattering cottonwoods on its banks.
40.00	Set post for temporary 1/4 Sec cor.
72.10	A Spring branch 12 links ~~comes~~ wide ~~from~~ comes from S. runs N.E. Banks "skirted" with timber. Ash Cottonwood and Elm.
80.00	Intersect. N. and S. line. 16 links South of corner to sections 21, 22, 27 and 28 from which corner I run S 89°53' West on true line between sections 21 and 28. Va 12° 40' East.
40.00	Set post deposit charred stake and raised mound of earth with pits as per instructions for 1/4 sec cor.
80.00	To corner to sections 20, 21, 28 and 29. Land rough and broken, Soil 2nd rate.

Town 1. N. Range 17. West 6th P.M.

Cha	chains	
		North between sections 20 and 21. Va 13° 20' East.
40	40.00	Set post deposit charred stake and raised mound of earth with pits
40		as per instructions for 1/4 sec cor. on high river bluffs.
	71.50	leave bluffs Enters river bottom bearing E. and W.
48	80.00	Set post deposit charred stake and raised mound of earth with pits as
54		per instructions for corner to sections 16. 17. 20 and 21.
7		Land before entering bottom 3rd rate.
7		Bottom. Soil 1st rate.
7		
3		

Township 1 N. Range 17. West 6th P.M.

chains	
	East on random line between sections 16 and 21. Va 12° 40' E
40.00	Set post for temporary 1/4 sec cor.
76.50	Leave river bottom. enter bluffs bearing N.E. and S.W.
80.00	Intersect N. and S line 20 links S. of corner to sections 16. 15, 21. and 22, from which corner I run S. 89° 51' West on true line between sections 16 and 21. Va 12° 40' E
40.00	Set post deposit charred stake and raised mound of earth with pits as per instructions for 1/4 sec cor.
80.00	Corner to sections 16. 17. 20 and 21. Land bottom. rich sandy loam. 1st rate

Township 1 N. Range 17 West 6th P.M.

Cha	chains	
		North between sections 16 & 17 Va 13°, 30' E.,
	40.00	Set post deposit charred stake
40		and raised mound of earth with
40		pits as per instructions for 1/4
		sec cor.
	80.00	Set post. deposited charred stake
48.		and raised mound of earth with
		pits as per instructions for
54		corner to sections 8, 9. 16, and 17,
		Land level bottom. Rich sandy
7		loam. 1st rate.
7		
7		

Township 1 N. Range 17 West 6th P.M.

chains	
	East on random line between
	sections 9 and 16,
	Va 12° 50' East,
14.56	Set post for temporary meander
	corner on right or South bank of
	the Republican River
25.96	Set post for temporary meander
	corner on left or North bank of
	the river
	River 1140 links wide
40.00	Set post for temporary 1/4 sec cor.
80.00	Intersect N. and S line 23 links, S.
	of corner to sections 9, 10. 15 & 16,
	from which corner I run
	S. 89° 50' West on true line between
	sections 9. and 16.
	Va 12° 50' East,
40.00	Set post deposit charred stake
	and raised mound of earth with
	pits as per instructions for 1/4 sec cor.
54.04	Set post deposit charred stake
	and raised mound of earth with pits
	as per instructions for meander corner
	to fractional sections 9 and 16. on left
	or North bank of Republican River.

Town. 1. N. Range. 17. West 6th. P.M.

chains	
65.44.	Set post deposit charred stake and raised mound of earth with pits as per instructions for meander corner to fractional sections 9 & 16. on right or South bank of the Republican river.
80.00	To corner to sections 8, 9, 16 & 17. Land level bottom. Soil rich sandy loam. 1st rate.
	North between sections 8 & 9. Var 13° 33' East.
7.09	Set post deposit charred stake and raised mound of earth with pits as per instructions for meander corner to fractional sections 8 & 9. on right or South bank of the Republican river. at the mouth of Prairie Dog Creek which is 80 links wide There is a good crossing at this point Blue Sandstone bottom
14.35	Set Blue Sandstone 22X12X2½ for meander corner to fractional sections 8 & 9. on the left or North

Town. 1. N. Range 17 West 6th P.M.

chains	
	bank of the river. 387 links west of the mouth of a Spring branch 18 links wide. River 7.26 links wide
20.15	A Spring branch 18 links wide runs S.E.
26.10	Same branch 16 links wide runs S.W.
34.30	Same branch 17 links wide runs S.E. ~~Scattering timber on its banks. Cottonwood, Elm, & Box Elder.~~
40.00	Set Blue Sandstone 12X10X4. for 1/4 sec cor.
80.00	Set post deposit charred stake and raised mound of earth with pits as per instructions for corner to sections 4. 5. 8 & 9. Land level bottom. Soil 1st rate.

Town. 1. N. Range. 17. West 6th P.M.

Chains	
	East on random line between sections 4 and 9. Va. 12° 39' East
19.00	Leave bottom, enter rolling prairie, bears N.W. & S.E.
40.00	Set Sandstone for temporary 1/4 Sec cor.
50.00	Intersect N. and S. line 17 links South of corner to sections 3, 4, 9, 10, from which corner I run S 89° 53' West on true line between sections 4 and 9. Va 12° 39' E
40.00	Set Blue Sandstone 13 X 10 X 3. for 1/4 Sec cor.
80.00	To corner to sections 4, 5, 8, and 9. Land gently rolling. Soil 1st rate.

Township. 1. N. Range 17. West 6th P.M.

Chains	
	North on random line between sections 4, and 5. Va 12° 45' E
7.45	Leave river bottom enters gently rolling prairie. bears S.E. and S.W.
40.00	Set frost for temporary 1/4 Sec cor
78.70	Intersect North Boundary of the Township 12 links West of corner to sections 4 and 5 from which corner I run S. 5' West on true line between sections 4 and 5 Va. 12° 45' East
38.70	Set frost deposit charred stake and raised mound of earth with pits as per instructions for 1/4 Sec cor.
78.70	Corner to sections 4, 5, 8 and 9. Land gently rolling Soil 1st rate. Sept 7th 1868.

Town 1. N. Range 17 West 6th P. M.

chains	
	North between sections 31 and 32. Variation 12° 54' East
40.00	Set Blue Sandstone 12X11X4, ~~as per~~ instructions for 1/4 sec cor.
80.00	Set Blue Sandstone 14X11X3½, ~~as per~~ instructions for corner to sections 29, 30, 31 and 32. Land high and broken. poor sandy soil. 3rd rate.
	East on random line between sections 29 and 32. Va 12° 55' E
40.00	Set Sandstone for temporary 1/4 sec cor.
49.65	A Spring branch 18 links wide comes from the S. runs N.
80.00	Intersect N and S. line 12 links North of corner to sections 28 29. 32, and 33, from which corner I run N 89° 55' West on true line between sections 29 and 32 Va 12° 55' E

Township 1 N. Range 17. West 6th PM

chains	
40.00	Set Blue Sandstone 11X10X4. for 1/4 sec cor. ~~as per~~ instructions.
80.00	To Corner to sections 29, 30, 31, and 32. Land broken and rough. poor sandy soil 3rd rate.
	West on random line between sections 30 and 31 Va 13° 5' East.
40.00	Set Sandstone for temporary 1/4 sec cor.
78.90	Intersect West Boundary of the Township 17 links North of corner to sections 30 and 31 from which corner I run N 89° 53' East on true line between sections 30 and 31, Va 13°, 5', East.
38.90	Set Blue Sandstone 18X9X4, ~~as per~~ instructions for 1/4 sec cor.
78.90	To corner to sections 29, 30, 31 and 32 Land broken and rough, poor sandy soil 3rd rate.

Township 1. N. Range 17. West 6th P.M.

Chains	
	North between sections 29 and 30.
	Va 13° 46' E
4 40.00	Set Blue Sandstone 16X12X3½. ~~as per instructions~~ for ¼ sec cor.
8 80.00	Set Blue Sandstone 16X9X4 as per instructions for corner to sections 19, 20, 29 and 30. Land high and broken. Sandy soil 3rd rate.
	East on rando line between sections 20 and 29.
	Va 13° 10' E
4 40.00	Set Sandstone for temporary ¼ sec cor.
4 63.70	Spring branch 20 links wide comes from E. runs N.
8 80.00	Intersect N. and S line 12 links South of corner to sections 20, 21, 28 and 29. from which corner I run S 89° 55' West on true line between sections 20 and 29.
	Va 13° 10' East.
40.00	Set Blue Sandstone 14X10X4 ~~as per~~

Township 1. N. Range 17 West 6th P.M.

Chains	
	~~instructions~~ for ¼ sec cor.
80.00	To corner to sections 19, 20, 29 and 30. Land rough and broken poor sandy soil 3rd rate. There is some scattering timber on Spring branch which line crossed at 63.70 chs consisting of Cottonwood Elm and Ash. Undergrowth of Plum and grape vines.

Township 1 N. Range 17. West 6th P.M.

Ch.	chains	
		West on random line between sections 19 and 30. Va 12° 55' East.
4	40.00	Set Sandstone for temporary 1/4 Sec cor.
8	79.20	Intersect West Boundary of Township 21 links North of corner to sections 19 and 30 from which corner I run N 89° 51' East on true line between sections 19 and 30. Variation 12° 55' East.
	39.20	Set Blue Sandstone 12X10X4 for 1/4 Sec cor. ~~as per~~ instructions,
4	79.20	Corner to Sections 19, 20 29 and 30, Land rough and broken poor sandy
4		soil, 2nd rate,
80		

Township 1 N Range 17. West 6th P.M.

chains	
	North between Sections 19 and 20. Va 13° 50' E
40.00	Set Blue Sandstone 16X10X4. for 1/4 Sec cor. "~~as per instructions~~"
74.00	Enters timber. Cottonwood Elm Ash and Box Elder,
76.45	Crosses Prairie Dog Creek 37 links wide. Comes from N.W. runs N.E. Leaves Timber. Enters bottom. bears East and W.
50.00	Set Blue Sandstone 16X9X3½ as per instructions for corner to Sections 17, 18, 19 and 20. Land 1st 76.45 chains rough and broken Soil 3rd rate. Bottom Soil 1st rate,

Town 1. N. Range 17. West 6th P.M.

chains	
	East on random line between sections 17 and 20. Va 13° 15' East.
8.25	Enters timber. Cottonwood Elm Ash. and Box Elder
10.50	Prairie Dog Creek. 45 links wide runs N.E. Leaves timber.
40.00	Set Sandstone for temporary 1/4 sec cor.
80.00	Intersect N. and S. line 28 links South of corner to sections 16.17. 20. and 21. from which corner I run S. 89° 48' West on true line between sections 17 and 20. Va 13° 15' E
40.00	Set Blue Sandstone 17 X 8 X 3½ for 1/4 sec cor. "as per instructions"
80.00	To corner to sections 17. 18. 19. and 20. Land level bottom Soil 1st rate.

Town 1. N. Range 17. West 6th P.M.

chains	
	West on random line between sections 18. and 19. Va 13° 20' E
24.67	Prairie Dog Creek 50 links wide runs S.E. Some scattering cottonwood trees on its banks.
40.00	Set post for temporary 1/4 sec cor.
43.47	Prairie Dog Creek 48. links wide runs N.E. Scattering cottonwoods on banks. Undergrowth of Plum and Grape Vines.
79.17	Intersect West boundary of Township 19 links South of corner to sections 18. and 19. from which corner I run S. 89. 52' East on true line between sections 18 and 19. Va 13° 20' East.
39.17	Set post deposited charred stake and raised mound of earth with pits as per instructions for 1/4 sec cor.
79.17	To corner to sections 17. 18. 19. and 20. Land level bottom, Soil 1st rate. Sept 8th 1868.

Town 1. N. Range 17. West 6th P.M.

Chains	
	North between Sections 17 and 18. Va 13° 38' East.
38.75	Enter young Cottonwood grove. supposed to extend over about 5. acres.
40.00	Set Blue Sandstone 21 X 8. X 6. as per instructions for 1/4 sec cor.
	From which
	A Cottonwood 11in in dia bears N. 49° 30' E. 25 links distant.
	A Cottonwood 7in in dia bears S. 71° 45' E. 90 links distant.
45.50	Leave cottonwood grove.
80.00	Set Blue Sandstone 22 X 10 X 3 as. ~~per~~ instructions for corner to sections 7. 8. 17. and 18. The same being a meander corner to fractional sections 7. 8. and 18. on the South or right bank of the Republican river.
	Land level bottom, Soil 2nd rate.

Town 1 N. Range 17. West 6th P.M.

Chains.	
	East on a random line between sections 8 and 17. Va 12° 55' E
40.00	Set Sandstone for temporary 1/4 sec cor.
63.75	Prairie Dog Creek 70 links wide. runs N. E. Scattering Ash and Box Elder.
80.00	Intersect N. and S line 29 links S. of corner to sections 8. 9. 16. and 17. from which corner I run S. 89° 48' West on true line between sections 8 and 17. Va 12° 55' E
40.00	Set Sandstone (Blue) 17 X 8 X 14. ~~as per instructions~~ for 1/4 sec cor.
80.00	To corner to sections 7. 8. 17. and 18. Land level bottom Soil 1st rate.

Town 1. N. Range 17. West 6th P.M.

chains	
	West on random line between sections. 7 and 18. Va 13° 50' East.
15.70	Set Sandstone for temporary meander corner. on left Bank Republican river.
40.00	Set Blue Sandstone for temporary 1/4 sec cor.
79.09	Intersect West Boundary of Township 54 links North of corner to sections 7 and 18. from which corner 2 rum, N. 89° 37' East on true line between sections 7 and 18. Va 13° 50' E.
39.09	Set Blue Sandstone 16X10X5 as per instructions for 1/4 sec cor.
63.39	Set Blue Sandstone 13X10X4. as per instructions for meander corner to fractional sections 7 and 18 on north or left bank of river, from which A Cottonwood 20in in dia bears. N. 75°. W. 320 links distant, Down and across river 15.70 links to
79.09	Corner to sections 7, 8, 17 and 18. Land level bottom, Soil 1st rate.

Town 1 N. Range 17. West 6th P.M.

chains	
	North between sections 7 and 8. Va 12° 59' E
6.35	Set Blue Sandstone 12X10X3½. for meander corner to fractional sections 7 and 8. on the North or left bank of the Republican River. River 635 links wide.
40.00	Set Blue Sandstone 13X11X4 as per instructions for 1/4 sec cor.
51.00	Leaves river bottom enters rolling prairie. bearing N.E. and N.W.
80.00	Set Blue Sandstone 17X11X5 as per instructions for corner to sections 5, 6, 7 and 8. Land bottom Soil 1st rate, Balance Soil 2nd rate.

Town 1 N. Range 17. West 6th P.M.

Chains.	
	East on random line between sections 5 and 8. Va 12° 52' E
40.00	Set Sandstone for temporary 1/4 sec cor.
65.00	Leaves rolling prairie enters river bottom bears N.E. and S.W.
66.80	A dry branch. Scattering cottonwoods and box elders on its banks course S.
80.00	Intersect N. and S line 14 links South of corner to sections 4. 5. 8 and 9. from which corner I run S. 89° 54' West on true line between sections 5 and 8. Va 12° 52' East.
40.00	Set Blue Sandstone 16X9X4 as per instructions for 1/4 sec cor.
80.00	To corner to sections 5, 6, 7 and 8. Land bottom. Soil 1st rate, Balance 2nd rate

Town 1. N. Range 17. West 6th P.M.

Chains	
	West on random line between secs 6 and 7. Va 12° 45' E
40.00	Set Sandstone for temporary 1/4 sec cor.
60.50	A dry branch. Some scattering Cottonwoods and Elms on its banks course S.
77.45	Intersect West Boundary of Township 37 links South of corner to sections 6 and 7. from which corner I run S 89° 44' East on true line between sections 6 and 7. Va 12° 45' E
37.45.	Set Blue Sandstone 17X7X5. as per instructions for 1/4 sec cor.
77.45	To corner to sections 5. 6. 7 and 8. Land rolling and hilly, Soil 2nd rate.

Town. 1. N. Range 17. West 6th P.M.

Chains.	
	North on random line between sections 5. and 6. Va 12°45' East.
40.00	Set Sandstone for temporary 1/4 sec cor.
79.45	Intersect North Boundary of Township 27 links East of corner to sections 5 and 6. from which corner I run
	S 12' East on true line between sections 5 and 6 Va 12°45' E
39.45	Set Blue Sandstone 20 X 10 X 4. as per instructions for 1/4 sec cor.
79.45	To corner to Sections. 5. 6. 7. and 8 Land rolling prairie Soil 2nd rate Sept 9th 1868.

The East and West lines are made 80.00 chains in length. when any discrepancy was found by the random line. by correcting the North and South line.

Township 1 N. Range 17 West 6th P.M.

General Description

The bottom land in this Township is generally of a 1st rate quality the only exception is parts of Sections 17. and 18. The Soil is good rich black sandy loam and is well adapted to farming purposes The high or 2d bottom on the North side of the river is good farming land. as is also all the land upon the North side of the river. The uplands on the South side are of a 3rd rate quality and are unfit for agricultural purposes.

There is a number of spring branches on the South side of river they all sink as soon as they enter the river bottom. They are generally well timbered, especially the one in Sections 21. 22. 27. 28. and 34. as is also Prairie Dog Creek. There is some groves of timber along the river in Sections 8. 10. 15. 11. 12. 14 and 18 consisting principally of cottonwood and Elm There is several places in the fluffs

Township 1 N Range 17 West 6th P.M.

on South side of river where there could be established Limestone quarries at very little expense. The Republican River is fordable at most any place in the Township. There is good Sandstone bottom at the crossing between sections 10 and 11. and 8 and 9.

Town 1, N. Range 17 West 6th P.M.

chains

I could not find the meander corner established by the Township surveyors. and in order to get a starting point from which to meander through said Township I commence at the corner to sections 18 and 19, in the West Boundary of the Township and run thence North on bank line along the West Boundary of Section 18.

Variation 14° E

39.50 To a point 6 links West of 1/4 Sec cor. In order to run parallel to this line my compass must be adjusted to a Variation of 13°57' and from the 1/4 Sec cor. I continued North.

Variation 13°57' E.

54.93 Set post deposited charred stake and raised mound of earth with pits as per instructions for meander corner on South or right bank of the Republican River.

Town 1. N Range 17 West 6th P.M.

Meanders of the Right bank of the Republican River through the Township.

Commence at the meander corner in the West Boundary of the Township 9 and 10 on the Right or South bank of the river and run thence with the meanders of said bank down stream in Section 18. as follows.

Variation 13°.38'. E.

courses.	chains.	
N.70½°. E.	25.60	
N.76½°. E.	17.70	
N.85°. E.	12.50	
N.77½°. E	11.50	
N.59½°. E	15.60. 2	To corner to sections 7.8.17 and 18 The same being a meander corner to fractional sections 7.8.17 and 18. Thence in fractional section 8. Variation 13°.33' E
N.59½°. E	3.00	
N.80° E	21.70	
N 86¼°. E.	27.00	
S 81¼° E	5 00	
N 88° E	24.14 3	To Meander corner to fractional

Town 1. N. Range 17. West 6th P.M.

courses	chains	
		Crossing P. Dog Creek at its mouth. 80 links wide, sections 8. and 9. 1 Thence in Section 9. Va 13°. E
S.75½°. E	8.20	
S 53° E	8.00 4	To Meander corner to fractional sections 9 and 16 Thence in Section 16. Va 13°30' E.
S.54¾°. E	33.70	
S 58°. E	25 50	
S.77° E	16 50 5	To Meander corner to fractional sections 15 and 16 Thence in Section 15. Va 13° 21' E.
N.75°. E.	7.20	
N.60°. E.	5.50	
N.76¾°. E.	48.70	Grove of Cottonwoods.
N.27¼°. E.	5.50	Leave timber
N.19° E.	7.35	
N.7½°. E.	8.80 6	To Meander corner to fractional sections. 10. and 15. Thence in Section 10 Variation 13°22' E
N.10°. W.	24.00	
N.10° E	10.20	

Town 1. N. Range 17 West 6th P.M.

courses	chains.	
N. 67°. E.	6.00	
N. 75°. E.	7 50	
N. 79°. E.	3 80 7	To Meander corner to fractional sections 10 and 11. Thence in Section 11. Va 13° 40' E.
N. 56¾° E.	42.40	
N 80°. E.	38.10 8	To Meander corner to fractional sections 11 and 12. Thence in Section 12. Va 13°. E.
N. 79½ E.	23.00	
N. 44° E	19.20	
N. 74½° E	17.00	A growth of young Cottonwoods.
S. 70° E	28.80 9	To Meander corner in East Boundary of Township. Sept 10th 1868.

Town. 1. N. Range No. 17. West 6th P.M.

Meanders of the left bank of the Republican River through the Township

Commence at the Meander corner in the West Boundary of the Township and run thence with the meanders of the left or North bank of said river down stream in fractional section 18. as follows.

Va 13° 38'. E.

courses	chains.	
10 N. 72¼° E.	21.20	At meander post enter cotton-wood timber. at 35.00 chains
N 77¾° E	19.80	heavy timber.
N 85° E.	13.00	
East.	4.00	
N. 61¼° E.	7.30 11	To Meander corner to fractional sections 7 and 18. Thence in Sec 7. Va 13°.38 E.
N. 53°. E.	8.30	
N 81½° E.	9.00 12	To Meander corner to fractional sections 7 and 8. Thence in Section 8. Va 13°. 33' E.
N. 79¼°. E.	21.00	
N. 85¾° E.	31.00	
S. 86½° E	5.50	
N. 85°. E	22.50 13	To Meander corner to fractional sections 8. and 9.

Town 1 N. Range 17. West 6th P.M.

Courses	Chains	
		Thence in Section 9. Va 13°00'
S. 75°. E.	12.40	At 3.80 chains mouth of spring
S. 60°. E.	8.20	branch 18 links wide comes from
S. 45°. E.	9.60 14	N.W.
		To Meander corner to fractional
		sections 9 and 16.
		Thence in Sec 16.
		Va. 13° 30' E.
S. 55½° E	43.20	
S. 70° E	19.10 15	To Meander corner to fractional
		sections 15 and 16.
		Thence in Section 15.
		Va 13° 21' E
N. 73°. E.	4.50	
N. 60°. E.	5.50	
N. 74¼°. E.	20.50	
N. 71½°. E.	18.50	Enter Cottonwood timber. at
N. 75°. E.	5.50	18.50 chains.
N. 29°. E.	14.60 16	To Meander corner to fractional
		sections 10 and 15.
		Thence in Section 10.
		Va 13° 22' E.
N. 8½° W.	22.40	Leave Cottonwood timber
N. 11° E	15.10	at 20.00 chains.
N. 54° E	5.00	

Town 1. N. Range 17. West 6th P.M.

Courses.	Chains.	At 17.50 chains mouth of spring branch 15 links wide comes from N.E.
N. 75½° E.	18.70 17	To Meander corner to fractional
		sections 10 and 11.
		Thence in Section 11.
		Va 13° 40' E.
N. 87° E.	41.50	
N. 81½° E.	39.00 18	To Meander corner to fractional
		sections 11 and 12.
		Thence in section 12.
		Va 13°. East.
N. 70½° E.	22.00	
N. 41¾° E.	20.20	At 19.70 mouth of spring branch
N. 85° E.	19.00	18 links wide comes from N.W.
S. 77°. E.	16.00	
S. 57°. E.	13.60 19	To Meander corner to fractional
		sections 12. and 7. in the East
		Boundary of Township.
		Sept 11th 1868.

A List of Names.

A List of names of the individuals employed to assist in running measuring or marking the lines and corners described in the foregoing field notes of Township No. 1 North of the Base line of Range No. 17. West 6th Principal Meridian. Showing the respective capacities in which they acted

James Harz. Chainman.
John Gilson. Chainman.
Robt. O. Miller. Axeman.
Henry Bowyer. Axeman.
John B. Egan. Moundman.
Edward Malone Flagman.

We hereby certify that we assisted Allen J. Currence and W. Scott Hunnason deputy surveyors in Subdividing Township No 1 N.R. 17 W. of 6th Principal Meridian, and that said Township has been in all respects to the best of our knowledge, and belief well and faithfully surveyed, and the boundary monuments planted according to the instructions furnished by the Surveyor General.

Jennyson Chainman
John Gilson Chainman
Henry Bowyer Axeman
Robert O. Miller Axeman
John B. Egan Mound builder

Sworn to and subscribed before me, by the above named persons. the 27th day of October 1868

Elmer S. Dundy
Ex Judge. District of Nebraska

I Allan J. Currence deputy surveyor do solemnly swear that in pursuance of a joint contract wherein A. J. Currence and W. Scott Thomason are joint contractors with P. H. Hitchcock U.S. Surveyor General for States of Iowa and Nebraska bearing date the 8th of Augt 1868. I have well faithfully and truly in my own proper person and in strict conformity with the instructions furnished by the Surveyor General The Surveying Manual and the laws of the United States surveyed all those parts or portions of Town 1. N. Range 17. West 6th P.M. as are represented in the foregoing field notes as having been surveyed under my direction. And I do further solemnly swear that all the corners of said surveys have been established and perpetuated in strict accordance with the surveying manual and printed instructions and that the foregoing are the true and original field notes of such subdivision meanders and

Survey of Township 1 N. Range 17 West 6th Principal Meridian in the State of Nebraska

Allan J. Currence
Deputy Surveyor

Sworn to, and subscribed before me this 29 October, 1868.

Elam S. Dundy
U.S. Judge, District of Nebraska

Surveyor Generals Office
Plattsmouth Nebr Feby 12th 1869.

The foregoing field notes of the survey and subdivision of Township No. 1 North of Base Line of Range 17 West 6th Principal Meridian. State of Nebraska, Executed by Allan J. Lawrence, deputy surveyor under joint contract No. 8. bearing date the 8th of August 1868. wherein A. J. Lawrence and W. Scott Thomason are joint contractors in the month of September 1868. having been critically examined the necessary corrections and explanations made the said field notes and the surveys they describe are hereby approved

Surveyor General
Iowa & Nebraska.

Index to Town 2 Range 17 W

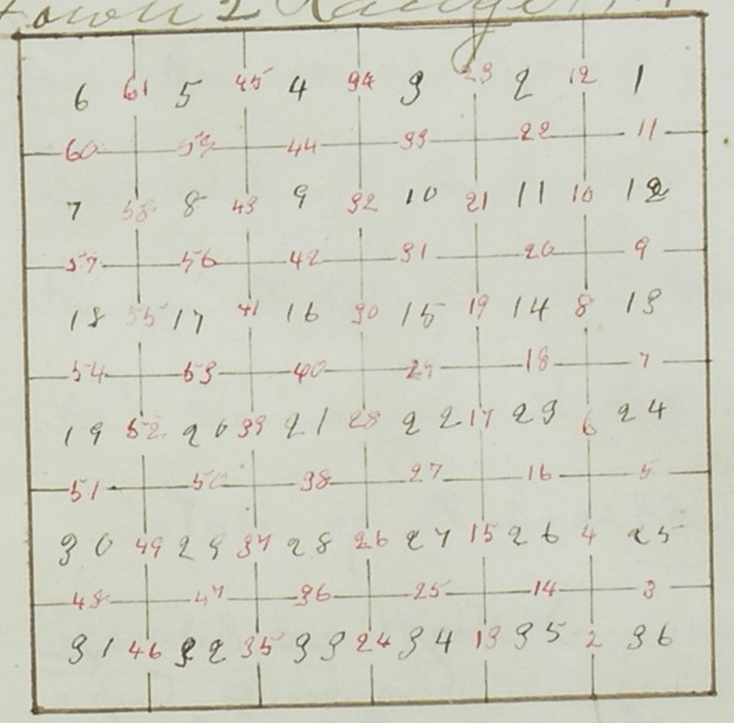

Field Notes
of
The Survey of the
Subdivisional Lines of
Township No 2 North
in
Range No 17 West of the
6th Principal Meridian
in the
State of Nebraska.

Executed by Wscott Hunnason
Deputy Surveyor under joint con-
-tract No 8 bearing date the
8th day of August 1868 wherin
Wscott Hunnason and Allen J. Currence
are joint contractors.

Survey commenced Aug 19th 1869
Survey completed Aug 24th 1869.

Names and duties of assistants

Wm Rogers	chainman
John Rogers	chainman
Danl McDonald	Moundman
Chas Woodard	Moundman

T 2 N. Range 17 W 6th P.M.

chains	To determine the proper adjustment of my compass for subdividing this Township I commence at the S.E. corner of Section 36 and run North on a blank line along the East boundary of Section 36. Va 13° E
40.04	To a point 8 lks East of the 1/4 sec cor
74.95	To a point 12 lks East of the corner to sections 25 & 36. To retrace this line or run parallel thereto my compass must be adjusted to a variation of 13°.5' E

T. 2. N. Range 17. W. 6th P.M.

chains	
	North between sections 35 and 36. Va 13° 5' E
37.00	Ravine course S. E.
40.00	Set post deposited charred stake and raised mound of earth with pits as per instructions for 1/4 sec cor.
50.00	Ravine course S. E.
80.00	Set post deposited charred stake and raised mound of earth with pits as per instructions for corner to sections 25. 26. 35. and 36.
	Land rolling Soil dry 3d rate.

T. 2 N. Range 17 W. 6th P.M.

chains	
	East on a random line between sections 25. and 36. Va 13° 5' E
19.00	Ravine course S.
40.00	Set post for temporary 1/4 sec cor.
74.92	Intersect East Boundary of the Township or 2nd Guide Mer. W. 11 lks South of corner to sections 25 and 36. from which corner I run S 89° 55' West on a true line between sections 25. and 36. Va 13° 5' E
39.96	Set post deposited charred stake and raised mound of earth with pits as per instructions for 1/4 sec cor.
74.92	The corner to sections 25 26. 35 and 36. Land rolling Soil dry 3d rate.

T. 2. N. Range 17 W 6th P.M.

chains	North between sections 25 and 26. Va 12° 50' E
25.00	Ravine course S. E.
40.00.	Set post deposited charred stake and raised mound of earth with pits as per instructions for 1/4 sec cor.
70.00	Same Ravine course S. W.
80.00	Set post deposited charred stake and raised mound of earth with pits as per instructions for corner to sections 23. 24. 25 and 26. Land rolling Soil dry 3d rate.

T. 2. N. Range 17 W 6th P.M.

chains	East on a random line between sections 24 and 25 Va 13° E
4.00.	Ravine course S.
40.00	Set post for temporary 1/4 sec cor.
79.88	Intersect East Boundary of the Township. The 2d Inside Meridian West 16 lks South of corner to sections 24 and 25 from which corner I run S 89° 53' West on a True line between sections 24 and 25. Va 13° E.
39.94	Set post deposited charred stake and raised mound of earth with pits as per instructions for 1/4 sec cor.
79.88	The corner to sections 23. 24. 25 and 26. Land rolling Soil dry 3d rate.

T. 2. N. Range 17 W 6th P.M.

chains	
	North between sections 23 and 24. Var 12° 45' E.,
40.00	Set post deposited charred stake and raised mound of earth with pits as per instructions for 1/4 sec cor,
80.00	Set post deposited charred stake and raised mound of earth with pits as per instructions for corner to sections 13. 14 23 and 24. Land gently rolling Soil dry 3d-rate,

T. 2. N. Range 17 W 6th P.M.

chains	
	East on a random line between sections 13 and 24. Var 13° East,
4.00	Ravine course N. E.
33.00	Ravine course N,
40.00	Set post for Temporary 1/4 sec cor,
80.16	Intersect the 2d Guide Meridian West 30 lks South of corner to sections 13 and 24 from which corner I run
	S 89° 47' West on a true line between sections 13 and 24. Var 13° E
40.08	Set post deposited charred stake and raised mound of earth with pits as per instructions for 1/4 sec cor.
80.16	The corner to sections 13 14. 23 and 24. Land rolling Soil dry 3d-rate,

T. 2 N. Range 17 W 6th P.M.

chains	
	North between sections 13 and 14
	Va 13° 10' E
16.00	Ravine course N.E.
37.00	Head of Ravine course N.E.
40.00	Set post deposited charred stake and raised mound of earth with pits as per instructions for 1/4 sec cor.
73.00	Ravine course N.E.
80.00	Set post deposited charred stake and raised mound of earth with pits as per instructions for corner to sections 11, 12 13 and 14. Land rolling Soil dry 3d rate.

T. 2 N. Range 17 W 6th P.M.

chains	
	East on a random line between sections 12 and 13.
	Va 13° 10' E.
4.00	Ravine course N.E.
29.00	Enter Bottom bears N.W. and S.E.
29.85	Creek 20 lks wide runs S.E. skirted with timber.
32.20	Same Creek 20 lks wide runs N.E. skirted with timber.
40.00	Set post for Temporary 1/4 sec cor.
55.20	Same Creek 20 lks wide runs S.E. skirted with timber.
71.00	Leave Bottom, enter Bluffs bears S.E. & N.W.
80.24	Intersect the 2d Guide Meridian West .31 lks North of corner to sections 12 and 13 from which corner I run N 89° 47' West on a true line between sec. 12 and 13.
	Va 13° 10' E.
40.12	Set post deposited charred stake and raised mound of earth with pits as per instructions for 1/4 sec cor
80.24	The corner to sections 11, 12, 13 and 14. Land rolling 1st 240 chs. 3d rate. Balance level 1st rate Timber Cottonwood Ash and Elm

T. 2. N. Range 17 W 6th P.M.

chains	
	North between sections 11 and 12. Var 13° 10' E.
3.00	Ravine course East.
24.00	Enter Bottom bears S E & N.W.
40.00	Set post deposited charred stake and raised mound of earth with pits as per instructions for 1/4 sec cor.
76.70	Creek 10 links wide runs S.E. bearing S.E. and N.W. enter Timber on N. bank of creek
80.00	Set post for cor. to Sect. 1, 2, 11 and 12 from which.
	An Elm 18 in dia bears S 16° W. 14 lks distant
	An Ash 12 in in dia bears S 22½° E. 26 lks distant.
	A Cottonwood 22 in in dia. bears N 44¼° W. 67 lks distant.
	An Elm 8 in in dia bears N 31° E. 75 lks distant.
	Land level bottom Soil 1st rate. Timber Ash. Elm. Cottonwood, Hackberry and Willow.

T. 2. N. Range 17 W 6th P.M.

chains	
	East on a random line between sections 1 and 12 Var 13° 15' E
6.50	Leave timber bears N & S.
18.00	Leave Bottom & Enter Bluffs. bearing N. and S.E.
40.00	Set post for temporary 1/4 sec cor.
79.42	Intersect the 2d Inside Meridian West 18 lks South of corner to sections 1 and 12 from which corner I run
	S. 89° 52 West on a true line between sections 1 and 12 Var 13° 15' E
39.96	Set post deposited charred stake and raised mound of earth with pits as per instructions for 1/4 sec cor.
79.92	The corner to sections 1 2. 11 and 12
	Land 1st 18.00 chs level bottom Soil 1st rate. Balance Rolling Soil 2d rate
	Timber Cottonwood Elm & Ash.

T. 2. N. Range 17. W 6th P.M

chains	
	North on a random line between sections 1 and 2 Var 13° 15' E.
5.90	Creek 20 lks wide runs S.W.
11.00	Leave timber bears N.E. & S.W.
40.00	Set post for temporary 1/4 sec cor.
51.30	Same Creek 25 lks wide runs S.E. skirted with timber
80.14	Intersect the North Boundary of the Township 35 links West of the corner to sections 1 and 2 from which corner I run S. 15' West on a true line between sections 1 and 2. Var 13° 15' E.
40.14	Set post deposited charred stake and raised mound of earth with pits as per instructions for 1/4 sec cor.
80.14	The corner to sections 1, 2, 11 and 12.

Land level Bottom Soil 1st rate, Timber Ash. Elm Cottonwood and Box Elder.

Aug 19th 1869.

T. 2. N. Range 17 W 6th P.M.

chains	
	North between sections 34 and 35 Var 13° 15' E.
40.00	Set post deposited charred stake and raised mound of earth with pits as per instructions for 1/4 sec cor
80.00	Set post deposited charred stake and raised mound of earth with pits as per instructions for corner to sections 26, 27, 34 and 35.

Land rolling Soil dry 2d rate.

T. 2. N. Range 17 W 6th P.M.

chains	
	East on a random line between sections 26. and 35, Va 13° 20' Ee.
40.00	Set post for temporary 1/4 sec cor
46 00	Ravine course S.Ee.
80.40	Intersect N and S line at post corner to sections 25.26.35 and 36 from which corner I run West on a True line between sections 26 and 35, Va 13° 20' Ee.
40.20	Set post deposited charred stake and raised mound of earth with pits as per instructions for 1/4 sec cor.
80.40	The corner to sections ~~27.26~~ 26.27. 35 and 34.
	Land rolling Soil dry 2d-rate

T. 2. N. Range 17 W 6th P.M.

chains	
	North between sections 26 and 27 Va 13° 25' Ee.
37.00	Ravine course S W.
40.00	Set post deposited charred stake and raised mound of earth with pits as per instructions for 1/4 sec cor.
58.00	Ravine course S.E. (Same).
80 00	Set post deposited charred stake and raised mound of earth with pits as per instructions for corner to sections 27. 23. 26. and 27.
	Land rolling Soil dry 2d-rate

T. 2 N. Range 17 W 6th P.M.

chains	
	East on a random line between sections 23 and 26 Va 13° 15' E.
40.00	Set post for Temporary 1/4 sec cor.
44.00	Ravine course S. E.
80.60	Intersect N and S line 18 lks North of corner to sections 23. 24. 25 and 26 from which corner I run
	N. 89° 52' West on a true line between sections 23 and 26 Va 13° 15' E.
40.30	Set post deposited charred stake and raised mound of earth with pits as per instructions for 1/4 sec cor.
80.60	The corner to sections 22 23. 26. and 27.
	Land rolling Soil dry 2d rate.

T. 2. N. Range 17 W 6th P.M.

chains	
	North between sections 22 and 23. Va 13° 25' E.
40.00	Set post deposited charred stake and raised mound of earth with pits as per instructions for 1/4 sec cor.
80.00	Set post deposited charred stake and raised mound of earth with pits as per instructions for corner to sections 14. 15. 22 and 23.
	Land gently rolling Soil dry 2d rate.

T. 2. N. Range 17 W 6th P.M.

chains	
	East on a random line between sections 14 and 23. Va 13° 20' E.
40.00	Set post for temporary 1/4 sec cor. in a Ravine course S.
80.12	Intersect N and S line 44 lks South of corner to sections 13. 14 23 and 24 from which corner I run
	S 89° 41' West on a true line between sections 14 and 23, Va 13° 20' E.
40.06	Set post deposited charred stake and raised mound of earth with pits as per instructions for 1/4 sec cor.
80.12	The corner to sections 14. 15. 22 and 23. Land rolling, Soil dry 2d rate.

T. 2. N. Range 17 W 6th P.M.

chains	
	North between sections 14 and 15 Va 13° 40' E.
40.00	Set post deposited charred stake and raised mound of earth with pits as per instructions for 1/4 sec cor.
80.00	Set post deposited charred stake and raised mound of earth with pits as per instructions for corner to sect 10. 11. 14 and 15. Land rolling Soil dry 2d rate

T. 2. N. Range 17. W 6th P.M.

chains	
	East on a random line between sections 11. and 14. Va 13° 20' E.
40.00	Set post for Temporary 1/4 sec cor.
62.00	Ravine course N.E.
80.18	Intersect N. and S line 13 lks South of corner to sections 11. 12. 13 and 14 from which corner I run S 89° 54' West on a true line between sections 11. and 14. Va 13° 20' E
40.09	Set post deposited charred stake and raised mound of earth with pits as per instructions for 1/4 sec cor.
80.18	The corner to sections 10. 11. 14 and 15. Land rolling Soil dry 2d rate

T. 2. N. Range 17 W 6th P.M.

chains	
	North between sections 10 and 11 Va 13° 40' E.
20.00	Ravine course N W.
40.00	Set post deposited charred stake and raised mound of earth with pits as per instructions for 1/4 sec cor. in Ravine course N.W.
76.00	Same Ravine course N.E.
80.00	Set post deposited charred stake and raised mound of earth with pits as per instructions for corner to sections 2. 3. 10 and 11. Land rolling Soil dry 3d rate.

T. 2. N. R 17 West 6th P.M.

chains	
	East on a random line between sections 2 and 11 Va 13° 20' E.
11.00	Ravine course N. E.,
40.00	Set post for temporary 1/4 sec cor.
64.00	Leave Bluffs enter Bottom bears N. and S.
70.50	Enter timber bears N.E. and S.E.
75.10	Creek 20 lks wide runs S.E.
80.00	Intersect N and S line 22 lks South of corner to sections 1, 2, 11 and 12. from which corner I run S 89° 51' West on a true line between sections 2 and 11 Va 13° 20' E.,
40.00	Set post deposited charred stake and raised mound of earth with pits as per instructions for 1/4 sec cor.
80.00	The corner to sections 2, 3, 10 and 11.

Land rolling 1st 70.00 chs 3d rate. Balance bottom Soil 1st rate. Timber Elm. Cottonwood Ash and Box Elder.

T. 2. N. Range 17. West 6th P.M.

chains	
	North on a random line between sections 2 and 3. Va 13° 20' E.,
11.50	Ravine course E.
22.00	Ravine course E.
40.00	Set post for temporary 1/4 sec cor.
42.00	Ravine course E.
80.36.	Intersect the North Boundary of the Township 64 lks West of the corner to sections 2 and 3. from which corner I run S 27' West on a true line between sections 2. and 3. Va 13° 20' E.,
40.36	Set post deposited charred stake and raised mound of earth with pits as per instructions for 1/4 sec cor.
80.36	The corner to sections 2, 3, 10 and 11.

Land rolling and broken Soil dry 3d rate

Aug 20th 1869.

T. 2 N. Range 17 W 6th P.M.

chains	
	North between sections 33 and 34 Va 13° 45' Ea.
30.00	Spring Branch 5 lks wide runs S.E.
40.00	Set post deposited charred stake and raised mound of earth with pits as per in-structions for 1/4 sec cor.
80.00	Set post deposited charred stake and raised mound of earth with pits as per instructions for corner to sections 27. 28. 33 and 34. Land rolling Soil dry 2d-rate.

T. 2 N. Range 17 W 6th P.M.

chains	
	East on a random line between sections 27. and 34. Va 13° 25' Ea.
40.00	Set post for Temporary 1/4 sec cor.
76.00	Ravine course S water in holes
80.06	Intersect N. and S. line 60 lks North of the corner to sections 26. 27. 34 and 35 from which corner I run N 89° 34' West on a true line between sections 27. and 34. Va 13° 25' Ea
40.03	Set post deposited charred stake and raised mound of earth with pits as per in-structions for 1/4 sec cor.
80.06	The corner to sections 27. 28. 33. and 34. Land Rolling Soil dry 2d-rate.

T. 2. N. Range 17 W 6th P.M.

chains	North between sections 27 and 28, Va 13° 45' E.
40.00	Set post deposited charred stake and raised mound of earth with pits as per instructions for 1/4 sec cor,
80.00	Set post deposited charred stake and raised mound of earth with pits as per in-structions for corner to sections 21, 22, 27 and 28. Land gulley rolling Soil dry 2d rate,

T. 2. N. Range 17 W 6th P.M.

chains	East on a random line between sections 22 and 27, Va 13° 20' E
40.00	Set post for temporary 1/4 sec cor.
72.00	Ravine course S. water in holes.
80.16	Intersect N and S line 12 links South of corner to sections 22, 23, 26 and 27 from which corner I run S 84° 55' West on a true line between sections 22 and 27 Va 13° 20' E.
40.08	Set post deposited charred stake and raised mound of earth with pits as per in-structions for 1/4 sec cor,
80.16	The corner to sections 21 22, 27 and 28. Land rolling Soil dry 2d rate

T. 2. N. Range 17 W 6th P.M.

chains	
	North between sections 21 and 22 Va 13°45' E.
40.00	Set post deposited charred stake and raised mound of earth with pits as per instructions for 1/4 sec cor.
80.00	Set post deposited charred stake and raised mound of earth with pits as per instructions for corner to sections 15. 16. 21. and 22, Land rolling Soil dry 2d rate,

T. 2. N. Range 17 W 6th P.M.

chains	
	East on a random line between sections 15. and 22. Va 13° 30' E.
40.00	Set post for temporary 1/4 sec cor.
75.00	Ravine course S.
79.92	Intersect N and S line at post corner to sections 14. 15. 22 and 23. from which corner I run West on a true line between sections 15 and 22. Va 13° 30' E
39.96	Set post deposited charred stake and raised mound of earth with pits as per instructions for 1/4 sec cor.
79.92	The corner to sections 15 16. 21 and 22 Land rolling Soil dry 3d rate.

T. 2. N. Range 17 W 6th P.M.

chains	
	North between sections 15. and 16. Va 13° 40' Ee.
40.00	Set post deposited charred stake and raised mound of earth with pits as per instructions for 1/4 sec cor.
80.00	Set post deposited charred stake and raised mound of earth with pits as per instructions for corner to sections 9. 10. 15 and 16.
	Land rolling Soil dry 2d rate.

T. 2. N Range 17 W 6th PM

chains	
	East on a random line between sections 10 and 15 Va 13° 40' Ee
40.00	Set post for temporary 1/4 sec cor.
68.00	Ravine course S.
80.12	Intersect N. and S. line 30 lks South of corner to sections 10. 11. 14 and 15. from which corner I run
	S 89° 47' West on a true line between sections 10 and 15 Va 13° 40' Ee.
40.06	Set post deposited charred stake and raised mound of earth with pits as per instructions for 1/4 sec cor.
80.12	The corner to sections 9 10. 15 and 16.
	Land rolling Soil dry 3d rate.

T. 2. N. Range 17 W 6th P.M.

chains	
	North between sections 9 and 10 Va 13° 40' Ea.
28.00	Head of Ravine course S.W.
40.00	Set post deposited charred stake and raised mound of earth with pits as per instructions for 1/4 sec cor.
80.00	Set post deposited charred stake and raised mound of earth with pits as per instructions for corner to sections 3. 4. 9. and 10. in a Ravine course N.Ea. Land rolling. Soil dry 3d-rate

T. 2. N. Range 17 W 6th P.M.

chains	
	East on a random line between sections 3. and 10. Va 13° 30' Ea
10.00	Ravine course N. Ea.
40.00	Set post for temporary 1/4 sec cor.
80.04	Intersect N. and S line 14 links North of corner to sections 2. 3. 10. and 11 from which corner I run N 89° 54' West on a true line between sections 3 and 10 Va 13° 30' Ea.
40.02	Set post deposited charred stake and raised mound of earth with pits as per instructions for 1/4 sec cor.
80.04	The corner to sections 3. 4. 9. and 10. Land rolling. Soil dry 3d-rate

T. 2 N. Range 17 W. 6th P.M.

chains	
	North on a random line between sections 4 and 3. Va 13° 40' E.
17.50	Ravine course N.E.
29.00	Ravine course N.E.
40.00	Set post for temporary 1/4 sec cor.
80.12	Intersect the North Boundary of the Township 18 links East of the corner to sections 3 & 4 from which corner I run S 8' East on a true line between sections 3 and 4. Va 13° 40' E.
40.12	Set post deposited charred stake and raised mound of earth with pits as per instructions for 1/4 sec cor.
80.12	The corner to sections 3. 4. 9. and 10. Land rolling Soil dry 3d rate. Aug 21st 1869

T. 2. N. Range 17 W 6th P.M.

chains	
	North between sections 32 and 33. Va 13° 40' E.
38.00	Ravine course S.E.
40.00	Set post deposited charred stake and raised mound of earth with pits as per instructions for 1/4 sec cor.
80.00	Set post deposited charred stake and raised mound of earth with pits as per instructions for corner to sections 28. 29. 32 and 33. Land rolling Soil dry 3d rate.

T. 2. N. Range 12 W 6th P.M

chains	
	East on a random line between sections 28 and 33, Va 13° 40' E.
40.00	Set post for temporary 1/4 sec cor,
70.00	Ravine course S. E.
80.08	Intersect N and S line at post corner to sections 27. 28. 33. and 34 from which corner I run West on a true line between sections 28 and 33 Va 13° 40' E.
40.04	Set post deposited charred stake and raised mound of earth with pits as per instructions for 1/4 sec cor,
80.08	The corner to sections 28 29. 32 and 33. Land gently rolling Soil dry 3d rate,

T. 2. N. Range 12 W 6th P.M.

chains.	
	North between sections 28 and 29 Va 13° 40' E
40.00	Set post deposited charred stake and raised mound of earth with pits as per instructions for 1/4 sec cor,
80.00	Set post deposited charred stake and raised mound of earth with pits as per instructions for corner to sections 20. 21. 28 and 29. Land rolling Soil dry 3 rate,

T. 2. N. Range 17 W 6th P.M

chains	
	East on a random line between sections 21 and 28 Va 13° 46' E.
40.00	Set post for temporary 1/4 sec cor.
54.00	Ravine course S. water in holes.
80.12	Intersect N. and S line 30 lks North of corner to sections 21, 22, 27 and 28. from which corner I run N. 89° 47' W est on a true line between sections 21 and 28. Va 13° 46' E.
40.06	Set post deposited charred stake and raised mound of earth with pits as per instructions for 1/4 sec cor.
80.12	The corner to sections 20, 21, 28 and 29. Land rolling Soil dry 3d rate.

T. 2. N. Range 17. W. 6th P.M

chains	
	North between sections 20 and 21 Va 13° 45' E.
40.00	Set post deposited charred stake and raised mound of earth with pits as per instructions for 1/4 sec cor.
80.00	Set post deposited charred stake and raised mound of earth with pits as per instructions for corner to sections 16 17, 20 and 21. Land rolling Soil dry 3d rate.

T. 2. N. Range 17 W 6th P.M.

chains	
	East on a random line between sections 16 and 21 Va 13° 40' E.
11.00	Ravine course S. E.
31.00	Ravine course S. W.
40.00	Set frost for Temp for any 1/4 sec cor,
75.00	Ravine course S.
80.00	Intersect N and S line 40 lks South of corner to sections 15 16. 21, and 22 from which corner I run
	S 89° 43' West on a true line between sections 16 and 21 Va 13° 40' E.
40.00	Set frost deposited charred stake and raised mound of earth with pits as per instructions for 1/4 sec cor.
80.00	The corner to sections 16, 17, 20 and 21.
	Land, rolling Soil dry 3d-rate,

T. 2. N. Range 17 W 6th P.M.

chains	
	North between sections 16 and 17 Va 13° 40' E.
24.00	Ravine course S E.
40.00	Set frost deposited charred stake and raised mound of earth with pits as per instructions for 1/4 sec cor,
53.00	Ravine course S E.
80.00	Set frost deposited charred stake and raised mound of earth with pits as per instructions for corner to sections 8, 9, 16 and 17 in a Ravine course S. E.
	Land rolling Soil dry 3d rate,

T. 2. N. Range 17 W 6th P.M.

chains	
	East on a random line between sections 9 and 16 Va 13° 40' E
3.00	Ravine course S.
40.00	Set post for temporary 1/4 sec cor.
54.00	Ravine course S. water in holes.
67.00	Ravine course S.W. water in holes.
80.36	Intersect N and S line 14 lks North of corner to sections 9 10. 15 and 16 from which corner I run
	N 89° 54' West on a true line between sections 9 and 16 Va 13° 40' E
40.18	Set post deposited charred stake and raised mound of earth with pits as per instructions for 1/4 Sec cor.
80.36	The corner to sections 8. 9. 16 and 17.
	Land rolling Soil dry 3d rate.

T. 2. N. Range 17 W 6th P.M.

chains	
	North between sections 8. and 9. Va 13° 40' E
35.00	Enter Ravine at head, course N.
40.00	Set post deposited charred stake and raised mound of earth with pits as per instructions for 1/4 sec cor.
42.00	Leave Ravine course N.W.
76.00	Ravine course W.
80.00	Set post deposited charred stake and raised mound of earth with pits as per instructions for corner to sections 4. 5. 8. and 9.
	Land rolling Soil dry 3d rate.

T. 2. N. Range 17 W. 6th P.M.

chains	
	East on a random line between sections 4 and 9. Va 13° 40' E.
30.50	Ravine course S.
40.00	Set post for Temporary 1/4 sec cor.
80.12	Intersect N and S line 33 lks North of corner to sections 3. 4. 9 and 10 from which corner I run N 89°46' West on a true line between sections 4 and 9. Va 13° 40' E.
40.06	Set post deposited charred stake and raised mound of earth with pits as per instructions for 1/4 sec cor.
80.12	The corner to sections 4 5. 8. and 9. Land rolling Soil dry 3rd rate.

T. 2. N. Range 17 W. 6th P.M.

chains	
	North on a random line between sections 4 and 5. Va 13° 40' E.
18.50	Ravine course E.
40.00	Set post for Temporary 1/4 sec cor.
48.50	Ravine course S. E.
80.06	Intersect the North Boundary of the Township 10 lks East of the corner to sections 4 & 5 from which corner I run S 4' East on a true line between sections 4 and 5 Va 13° 40' E
40.06	Set post deposited charred stake and raised mound of earth with pits as per instructions for 1/4 sec cor.
80.06	The corner to sections 4 5. 8. and 9 Land rolling Soil dry 3rd rate. Aug 22d 1869.

T. 2. N. Range 17 W 6th P.M.

chains	
	North between sections 31 and 32 Var 13° 40' E.
40.00	Set post deposited charred stake and raised mound of earth with pits as per instructions for 1/4 sec cor
80.00	Set post deposited charred stake and raised mound of earth with pits as per instructions for corner to sections 29, 30, 31 and 32
	Land rolling Soil dry 2d rate.

T. 2. N. Range 17 W 6th P.M.

chains	
	East on a random line between sections 29 and 32 Var 13° 40' E
4.30	Branch 10 lks wide runs S.
40.00	Set post for Temporary 1/4 sec cor.
80.76	Intersect N and S line 40 links South of corner to sections 28 29, 32 and 33 from which corner I run
	S. 89° 43' West on a true line between sections 29 and 32, Var 13° 40' E
40.38	Set post deposited charred stake and raised mound of earth with pits as per instructions for 1/4 sec. cor.
80.76	The corner to sections 29 30, 31 and 32,
	Land rolling Soil dry 2d-rate,

T. 2. N. Range 17 W 6th P.M.

chains	
	West on a random line between sections 30 and 31. Var 13° 40' E.
40.00	Set post for Temporary 1/4 sec cor.
70.00	Ravine course S.
78.40	Intersect the West Boundary of the Township 50 lks South of corner to sections 30 and 31, from which corner I run S 89° 38' East on a true line between sections 30 and 31. Var 13° 40' E.
38.40	Set post deposited charred stake and raised mound of earth with pits as per instructions for 1/4 sec cor.
78.40	The corner to sections 29. 30. 31 and 32.
	Land rolling Soil dry 2d rate.

T. 2. N. Range 17 W 6th P.M.

chains	
	North between sections 29 and 30 Var 13° 40' E.
5.00	Branch 10 lks wide runs S.E.
16.00	Same Branch 10 lks wide runs S.W. skirted with Timber.
25.00	Same Branch 5 lks wide runs S.E. skirted with Timber.
31.00	Same Branch 5 lks wide runs S.W.
36.00	Same Branch 5 lks wide runs S.E.
40.00	Set post deposited charred stake and raised mound of earth with pits as per instructions for 1/4 sec cor.
80.00	Set post deposited charred stake and raised mound of earth with pits as per instructions for corner to sections 19. 20. 29 and 30 from which
	A Willow 8in in dia bears N. 20 W. 50 lks dist.
	A Hackberry 6in in dia bears S. 80° W 20 lks dist.
	Land rolling Soil dry 2d rate.
	Timber Ash, Hackberry, and Elm

T. 2. N. Range 17 W 6th P.M.

chains	
	East on a random line between sections 20 and 29. Va 13° 40' E.
40.00	Set post for temporary 1/4 sec cor.
80.24	Intersect N. and S. line 43 lks South of corner to sections 20, 21. 28 and 29 from which corner I run S. 89° 42' West on a true line between sections 20 and 29. Va 13° 40' E.
40.12	Set post deposited charred stake and raised mound of earth with pits as per instructions for 1/4 sec cor.
80.24	The corner to sections 19, 20. 29 and 30. Land rolling Soil dry 2d rate.

T. 2. N. Range 17 W 6th P.M.

chains	
	West on a random line between sections 19 and 30. Va 13° 40' E.
.30	Branch 5 lks wide runs S scattering timber on banks.
40.00	Set post for temporary 1/4 sec cor.
68.00	Ravine course S.
78.57	Intersect West Boundary of the Township 25 lks North of the corner to sections 19 and 30. from which corner I run N. 89° 49' E on true line between 19 & 30 Va 13° 40' E.
38/8.57	Set post deposited charred stake and raised mound of earth with pits as per instructions for 1/4 sec cor.
78.57	The corner to sections 19, 20 29 and 30. Land rolling Soil dry 2d rate. Timber Hackberry Elm and ash.

T. 2. N. Range 17 W 6th P.M.

chains	
	North between sections 19 & 20 Va 13° 40' E.
16.00	Branch 6 links wide runs S.W.
28.00	Same Branch 6. links wide runs S.E. Scattering timber on banks
40.00	Set post deposited charred stake and raised mound of earth with pits as per instructions for 1/4 sec cor.
80.00	Set post deposited charred stake and raised mound of earth with pits as per instructions for corner to sections 17. 18. 19 & 20. Land rolling Soil dry 3d rate Timber Elm, Ash, & Cottonwood

T. 2. N. Range 17 W 6th P.M.

chains	
	East on a random line between sections 17 & 20. Va 13° 40' E.
40.00	Set post for temporary 1/4 sec cor.
80.20	Intersect N & S line 52 links South of corner to sections 16. 17. 20 & 21 from which corner I run S 89° 38' West on a true line between sections 17 & 20. Va 13° 40' E.
40.15	Set post deposited charred stake and raised mound of earth with pits as per instructions for 1/4 sec cor.
80.30	The corner to sections 17. 18. 19 & 20. Land rolling Soil dry 3d rate

T. 2. N. Range 17 W 6th P.M

chains	
	West on a random line between sections 18 and 19 Va 13° 40' E.
6.20	Branch 10 lks wide runs S.W.
31.00	Enter Ravine course S.E.
40.00	Set post for Temporary 1/4 sec cor.
47.00	Leave Ravine, comes from N.W.
78.18.	Intersect West Boundary of the Township at post corner to sections 18 and 19 from which corner I run East on a true line between sections 18 and 19. Va 13° 40' E.
38.18	Set post deposited charred stake and raised mound of earth with pits as per instructions for 1/4 sec cor.
78.18	The corner to sections 17, 18, 19 and 20. Land rolling Soil dry 3d rate.

T. 2. N. Range 17 W 6th P.M.

chains	
	North between sections 17 and 18 Va 13° 40' E.
26.00	Ravine course W.
40.00	Set post deposited charred stake and raised mound of earth with pits as per instructions for 1/4 sec cor.
42.50	Ravine course West.
56.15	Branch 10 lks wide runs S.W.
80.00	Set post deposited charred stake and raised mound of earth with pits as per instructions for corner to sections 7, 8, 17 and 18. Land rolling Soil dry 3d rate.

T. 2. N. Range 17 W 6th P.M.

chains	
	East on a random line between sections 8 and 17 Var 13° 30' E
3.10	Branch 5 links wide runs S.
17.00	Ravine course S.W.
40.00	Set post for temporary 1/4 sec cor.
80.31	Intersect N. and S. line 20 links South of corner to sections 8. 9. 16. and 17 from which corner I run
	S 89° 52' West on a true line between sections 8 and 17 Var 13° 30' E
40.15½	Set post deposited charred stake and raised mound of earth with pits as per instructions for 1/4 sec cor.
80.31	The corner to sections 7. 8. 17 and 18.
	Land rolling Soil dry 3d rate.
	Aug 23d 1869

T. 2. N. Range 17 W 6th P.M.

chains	
	West on a random line between sections 7. and 18. Var 13° 40' E
40.00	Set post for temporary 1/4 sec cor.
53.00	Ravine course S.
78.56	Intersect the West Boundary of the Township 14 lks South of corner to sections 7. and 18. from which corner I run
	S 89° 54' East on a true line between sections 7 and 18. Var 13° 40' E
38.56	Set post deposited charred stake and raised mound of earth with pits as per instructions for 1/4 sec cor.
78.56	The corner to sections 7. 8. 17. and 18.
	Land rolling Soil dry 3d-rate.

T. 2. N. Range 17 W 6th P.M

chains	North between sections 7 and 8. Va 13° 40' E.
6.40	Branch 10 lks wide runs S.E.
10.50	Same Branch 10 lks wide runs S.W.
33.70	Same Branch 5 lks wide runs S.E.
40.00	Set post deposited charred stake and raised mound of earth with pits as per instructions for 1/4 sec cor.
80.00	Set post deposited charred stake and raised mound of earth with pits as per instructions for corner to sections 5. 6. 7 and 8. Sand rolling Soil dry 3d-rate.

T. 2. N. Range 17 W 6th P.M

chains	East on a random line between sections 5. and 8. Va 13° 30' E.
6.50	Ravine course S.
40.00	Set post for temporary 1/4 sec cor.
73.00	Ravine course S.
79.94	Intersect N. and S. line 40 lks South of corner to sections 4. 5. 8 and 9. from which corner I run S 89° 43' West on a true line between sections 5 and 8. Va 13° 30' E
39.97	Set post deposited charred stake and raised mound of earth with pits as per instructions for 1/4 sec cor.
79.94	The corner to sections 5. 6. 7. and 8. Sand rolling Soil dry 3d-rate.

T. 2. N. Range 17 W 6th P.M.

chains	
	West on a random line between sections 6 and 7 Var 13° 40' E
18.50	Ravine course S. water in holes.
40.00	Set post for Temporary 1/4 sec cor.
79.12	Intersect the West Boundary of the Township 34 lks North of corner to sections 6 and 7 from which corner I run N 89° 45' East on a true line between sections 6 and 7 Var 13° 40' E
39.12	Set post deposited charred stake and raised mound of earth with pits as per instructions for 1/4 sec cor.
79.12	The corner to sections 5, 6, 7 and 8. Land rolling Soil dry 3d rate,

T. 2. N. Range 17 W 6th P.M.

chains	
	North on a random line between sections 5 and 6. Var 13° 40' E
20.50	Ravine course S W water in holes.
40.00	Set post for Temporary 1/4 sec cor.
79.84	Intersect North Boundary of the Township 34 lks East of the corner to sections 5 and 6 from which corner I run S 15' East on a true line between sections 5 and 6. Var 13° 40' E
39.84	Set post deposited charred stake and raised mound of earth with pits as per instructions for 1/4 sec cor.
79.84	The corner to sections 5 6. 7 and 8. Lands rolling Soil dry 3d rate, Aug 24th 1869

General Description

This Township is generally high rolling land of 2nd and 3rd quality. There is a small amount of Bottom land in the N.E. corner along the creek which is of a 1st rate quality. Suitable for farming purposes. The grass is very high and of a good quality. Timber consists of Cottonwood Elm Ash. Box Elder. Willow. Hackberry and Hickory.

A List of Names.

A list of names of the individuals employed to assist in running. measuring. or marking the lines and corners described in the foregoing field Notes of Township No 2. North of the Base Line of Range No 17. West of the 6th Principal Meridian in the State of Nebraska. showing the respective capacities in which they acted.

Wm Rogers. Chainman.
John Rogers Chainman.
Dan'l McDonald. Moundman.
Chas Woodard Moundman.

We hereby certify that we assist-
-ed Wycott Humason Deputy Surveyor
in surveying the subdivisional
lines of Township No 2 North of
the Base Line of Range 17. West
of the 6th Principal Meridian
and that said Township has
been in all respects to the
best of our knowledge and
belief well and faithfully
surveyed and the boundary
monuments planted according
to the instructions of the
Surveyor General,

William Rogers Chainman.
John Rogers Chainman.
Ch L Woodard Moundman.
Daniel McDonald Moundman.

Subscribed and sworn to by
the above named persons
before me a Justice of the Peace
for and within the
County of Hall and State
of Nebraska this 15 day
of September 1869.

Wm H. Platt
Justice of the Peace

See opposite page.

I W. Scott Cunnason Deputy Surveyor do solemnly swear that in pursuance of a joint contract wherein W. Scott Cunnason and Allen J. Currence are joint contractors with Phineas W. Hitchcock United States Surveyor General for the States of Iowa and Nebraska bearing date the 8th day of August 1868.
I have well, ~~and~~ faithfully and truly in my own proper person and in strict conformity with the instructions furnished by the Surveyor General the Surveying Manual and printed instructions and that the forgoing field notes are the true and original notes of such survey.

W. Scott Cunnason
Deputy Surveyor

Sworn and subscribed to by

I W. Scott Cunnason do solemnly swear that in pursuance of a joint contract wherein W. Scott Cunnason and Allen J. Currence are joint contractors with P. W. Hitchcock United States Surveyor General for the States of Iowa and Nebraska bearing date the 8th day of August 1868.
I have well faithfully and truly in my own proper person surveyed all those parts or parcels contained in the forgoing field Notes of Township No. 2 North of the Base Line of Range No. 17 West of the 6th Principal Meridian, State of Neb. in strict conformity with the instructions furnished by the Surveyor General. The Surveying Manual and printed instructions and the Laws of the United States and I do further solemnly swear that all the corners have been established and perpetuated in accordance with

the instructions and that the foregoing are the true and original field notes of such survey

W. Scott Hunnason
Deputy Surveyor.

Subscribed and sworn to by the above named W. Scott Hunnason before me a Notary Public for and within the County of Cass and State of Nebraska this 27th day of Sept 1869

T. W. Erwin
Notary Public.

Surveyor General's Office
Plattsmouth Neb. Nov. 17. 1869.

The foregoing field notes of the survey of the subdivision lines of Township No 2 North of the Base line & Range No 15 West of the 6th Principal Meridian in the State of Nebraska executed by W. Scott Hunnason under a joint contract wherein W. Scott Hunnason and Allen J. Cunnea are joint contractors, bearing date August 8th 1868. in the month of August 1869 having been critically examined, the necessary corrections and explanations made, the said field notes and the survey thereof describe are hereby approved.

Robt. R. Simpson
Surveyor General.

Field Notes
of
The Survey
of
The Subdivision Lines
of
Township No. 3. North
in
Range No. 17 West 6th P.M.
in the
State of Nebraska.

Executed by W. Scott Cunnason
Deputy Surveyor under joint
contract No 8 bearing date
the 8th day of August 1868.
wherein W. Scott Cunnason and
Allen J. Currance are joint
contractors.

Survey commenced Aug 24th 1869
Survey completed Aug 30th 1869.

Names and duties of assistants.

Wm Rogers Chainman.
John Rogers Chainman.
Daniel McDonald Moundman
Chas Woodard Moundman.

Town 3, Index diagram R 17 W

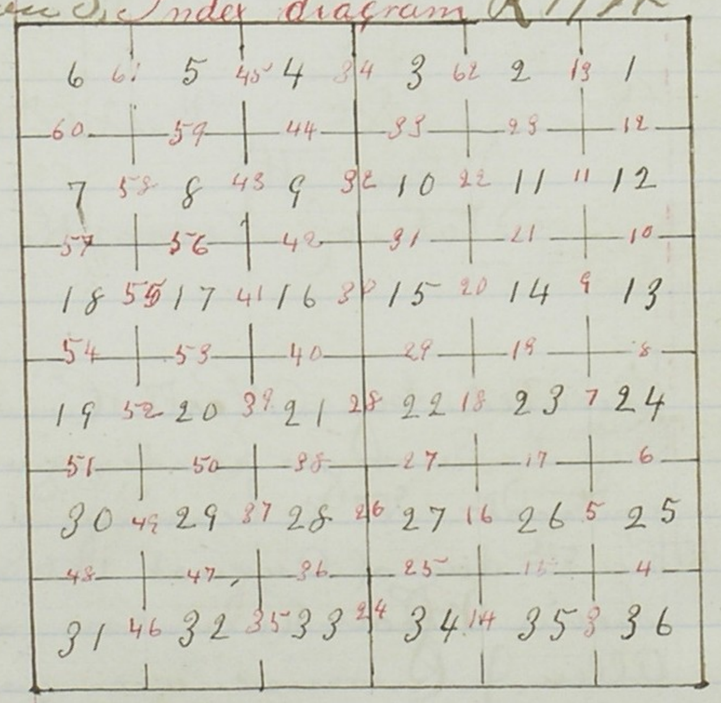

T. 3. N. Range 17. W. 6th P.M.

chains

To determine the proper adjustment of my compass for sub-dividing this Township I commence at the S.E. corner of Section 36. and run N on a blank line along the East Boundary of Section 36

Va 12° 45' E

39.92 To a point 14 lks East of the 1/4 sec cor.

80.02 To a point 25 lks East of the corner to sections 25 & 36.

To retrace this line or run parallel thereto my compass must be adjusted to a

Va of 12° 56' E

T. 3. N. Range 17 W 6th P.M.

chains	
	North between sections 35 and 36. Va 12° 56' E
12.00	Leave Bottom Enter Bluffs bearing N.W. and S.E.
40.00	Set post deposited charred stake and raised mound of earth with pits as per instructions for 1/4 sec cor.
50.00	Ravine course S. E. W
72.00	Ravine course S. E. W.
80.00	Set post deposited charred stake and raised mound of earth with pits as per instructions for corner to sections 25, 26 35 and 36.
	Land 1st 1200 chs level bottom Soil 1st rate. Balance broken Soil 3d rate.

T. 3. N. Range 17 W 6th P.M.

chains	
	East on a random line between sections 25 and 36. Va 12° 56' E
33.00	Ravine course S. W.
40.00	Set post for Temporary 1/4 sec cor.
67.00	Ravine course S. W.
80.32	Intersect the 2d Guide Meridian West 17 lks South of corner to sections 25 and 36 from which corner I run S 89° 53' West on a true line between sections 25 and 36. Va 12° 56' E
40.16	Set post deposited charred stake and raised mound of earth with pits as per instructions for 1/4 sec cor.
80.32	The corner to Sections 25, 26, 35 and 36.
	Land rolling Soil dry 3d rate.

T. 3. N Range 17 W 6th P.M.

chains	
	North between sections 25 and 26. Va 12° 45' Ee
9.00	Ravine course S.W.
40.00	Set post deposited charred stake and raised mound of earth with pits as per instructions for 1/4 sec cor. in Head of a Ravine course S.W.
65.00	Ravine course S.W.
80.00	Set post deposited charred stake and raised mound of earth with pits as per in-structions for corner to sections 23. 24. 25 and 26. Land rolling Soil dry 3d rate.

T. 3. N Range 17 W 6th P.M.

chains	
	East on a random line between sections 24 and 25. Va 12° 45' Ee.
26.00	Ravine course S.W.
40.00	Set post for Temporary 1/4 sec cor.
58.00	Ravine course S.
80.24	Intersect the 2d Guide Meridian West. 23 lks South of corner to sections 24 and 25 from which corner I run S 89° 50' West on a true line between sections 24 and 25 Va 12° 45' Ee
40.12	Set post deposited charred stake and raised mound of earth with pits as per instructions for 1/4 sec cor.
80.24	The corner to sections 23. 24. 25. and 26. Land rolling, Soil dry 3d rate.

T. 3. N Range 17 W 6th P.M.

chains	North between sections 24 & 23 Va 12° 45' E
30.00	Ravine course S.W.
40.00	Set frost deposited charred stake and raised mound of earth with pits as per instructions for 1/4 sec cor.
62.00	Ravine course W.
80.00	Set frost deposited charred stake and raised mound of earth with pits as per instructions for corner to sections 13. 14. 23 & 24.

Land rolling Soil dry 3d rate,

T. 3. N Range 17 W 6th P.M.

chains	East on a random line between sections 13 & 24 Va 12° 50' E
40.00	Set frost for Temporary 1/4 sec cor.
74.00	Ravine course S.
79.82	Intersect the 2d Guide Meridian West 60 lks South of corner to sections 13 & 24 from which corner I run
	S 89° 34' West on a true line between sections 13 & 24. Va 12° 50' E
39.91	Set frost deposited charred stake and raised mound of earth with pits as per instructions for 1/4 sec cor.
79.82	The corner to sections 13 14. 23 & 24

Land rolling Soil dry 3d rate,

T. 3. N. Range 17 W 6th P.M.

chains	
	North between sections 13 and 14 Va 13° E
10.00	Ravine course S.W. water in holes.
40.00	Set post deposited charred stake and raised mound of earth with pits as per instructions for 1/4 sec cor.
68.00	Ravine course S.E.
80.00	Set post deposited charred stake and raised mound of earth with pits as per instructions for corner to sections 11. 12. 13 and 14.
	Sand rolling Soil dry 3d rate.

T. 3. N. Range 17 W 6th P.M.

chains	
	East on a random line between sections 12 and 13. Va 13° E.
7.00	Ravine course S.W. water in holes.
40.00	Set post for Temporary 1/4 sec cor.
49.00	Ravine course S.W. water in holes.
79.88	Intersect the 2d Guide Meridian West 13 lks South of corner to sections 12 and 13. from which corner I run
	S 89° 54' West on a true line between sections 12 and 13 Va 13° E
39.94	Set post deposited charred stake and raised mound of earth with pits as per instructions for 1/4 sec cor.
79.88	The corner to sections 11. 12. 13 and 14.
	Sand rolling Soil dry 3d rate

T. 3. N. Range 17 W 6th P.M.

chains	North between sections 11 and 12 Var 13° E
17.00	Enter Ravine course S.E.
34.00	Leave Ravine comes from N.W.
40.00	Set post deposited charred stake and raised mound of earth with pits as per instructions for 1/4 sec cor.
80.00	Set post deposited charred stake and raised mound of earth with pits as per instructions for corner to sections 1, 2, 11 and 12 Land rolling Soil dry 3rd rate

T. 3. N. Range 17 W 6th P.M.

chains	East on a random line between sections 1 and 12 Var 12° 40' E
40.00	Set post for temporary 1/4 sec cor, in Ravine course S.
69.00	Ravine course S.W.
79.92	Intersect the 2d Guide Meridian West 28 lks South of corner to sections 1 and 12 from which corner ℄ run S 89° 48' West on a true line between sections 1 and 12 Var 12° 40' E
39.96	Set post deposited charred stake and raised mound of earth with pits as per instructions for 1/4 sec cor,
79.92	The corner to sections 1, 2, 11 and 12, Land rolling Soil dry 3rd rate

T. 3. N Range 17 W 6th P.M

chains	North on a random line between sections 1 and 2 Var 13° 10' E
15.00	Ravine course S.W.
25.00	Ravine course S.W.
40.00	Set post for temporary 1/4 sec cor.
80.16	Intersect the North Boundary of the Township at post corner to sections 1 and 2, from which corner I run South on a true line between sections 1 and 2, Var 13° 10' E
40.16	Set post deposited charred stake and raised mound of earth with pits as per instructions for 1/4 sec cor.
80.16	The corner to sections 1, 2, 11 and 12.

Land rolling Soil dry 3rd rate, August 24th 1869

T. 3. N. Range 17 W 6th P.M.

chains	North between sections 34 and 35, Var 13° E
5.00	Leave Bluffs, Enter Bottom bearing S.E. and N.W.
33.00	Creek 20 links wide runs E. Dry.
40.00	Set post deposited charred stake skirted with timber and raised mound of earth with pits as per instructions for 1/4 sec cor.
47.00	Leave Bottom Enter Bluffs bearing E. and N.W.
80.00	Set post deposited charred stake and raised mound of earth with pits as per instructions for corner to sections 26, 27, 34 and 35.

Land at 4700 Chains level Soil 2nd rate Balance broken 3rd rate. Timber Box Elder, Cottonwood and Elm

T. 3. N. Range 17 W 6th P.M

chains	
	East on a random line between sections 26 and 35 Va 13° E
5.00	Ravine course S. water in holes,
40.00	Set post for temporary 1/4 sec cor, in Ravine course S.
71.00	Ravine course S W.
80.10	Intersect N. and S. line 20 links South of corner to sections 25 26. 35. and 36. from which corner I run
	S 89° 52' West on a true line between sections 26 and 35 Va 13° E
40.05	Set post deposited charred stake and raised mound of earth with pits as per instructions for 1/4 sec cor.
80.10	The corner to sections 26 27. 34 and 35. Land rolling Soil dry 3rd rate,

T. 3. N. Range 17 W 6th P.M.

chains	
	North between sections 26 and 27 Va 12° 45' E
40.00	Set post deposited charred stake and raised mound of earth with pits as per instructions for 1/4 sec cor,
80.00	Set post deposited charred stake and raised mound of earth with pits as per instructions for corner to sections 22. 23. 26 and 27 Land rolling Soil dry 3rd rate

T. 3. N. Range 17 W 6th P.M

chains	
	East on a random line between sections 23 and 26 Va 13° E.
3.00	Ravine course S. water in holes.
40.00	Set post for temporary 1/4 sec cor.
60.00	Ravine course S.
79.84	Intersect N. and S line 10 lks South of corner to sections 23. 24. 25 and 26. from which corner L run
	S. 89° 56' West on a true line between sections 23 and 26. Va 13° E
39.92	Set post deposited charred stake and raised mound of earth with pits as per instructions for 1/4 sec cor.
79.84	The corner to sections 22 23. 26 and 27.
	Land rolling Soil dry 3rd rate.

T. 3. N. Range 17 W 6th P.M

chains	
	North between sections 22 and 23. Va 13° 1' E.
27.00	Ravine course S.E.
33.00	Ravine course S.E.
40.00	Set post deposited charred stake and raised mound of earth with pits as per instructions for 1/4 sec cor.
80.00	Set post deposited charred stake and raised mound of earth with pits as per instructions for corner to sections 14. 15. 22 and 23.
	Land rolling. Soil dry 3rd rate.

T. 3. N. Range 17 W 6th P.M.

chains	
	East on a random line between sections 14 and 23. Var 13° 15' E
4.50	Ravine course S. water in holes.
40.00	Set post for Temporary 1/4 sec cor.
78.50	Ravine course S water in holes,
79.25	Intersect N. and S line 40 links North of corner to sections 14 15. 22 and 23. from which corner I run N 89° 43' West on a true line between sections 14 and 23. Var 13° 15' E.
39.62½	Set post deposited charred stake and raised mound of earth with pits as per instructions for 1/4 sec cor.
79.25	The corner to sections 14 15. 22 and 23.
	Land rolling Soil dry 3d rate,

T. 3. N. Range 17 W 6th P.M.

chains	
	North between sections 14 and 15 Var 13° E
5.00	Ravine course S. E. water in holes
40.00	Set post deposited charred stake and raised mound of earth with pits as per instructions for 1/4 sec cor.
80.00	Set post deposited charred stake and raised mound of earth with pits as per instructions for corner to sections 10. 11. 14 and 15.
	Land rolling Soil dry 3d rate,

T. 3. N. Range 17. W 6th P.M.

chains	
	East on a random line between sections 11 and 14. Va 12° 55' Ea.
6.50	Ravine course S. water in hole
40.00	Set post for temporary 1/4 sec cor.
75.50	Ravine course S.
79.50	Intersect N and S line 20 links North of corner to sections 11 12. 13 and 14 from which corner I run
	N 89° 52' West on a true line between sections 11 and 14. Va 12° 55' Ea.
39.75	Set post deposited charred stake and raised mound of earth with pits as per instructions for 1/4 sec cor.
79.50	The corner to sections 10. 11 14 and 15.
	Sand rolling Soil dry 3d rate

T. 3. N. Range 17 W 6th P.M

chains	
	North between sections 10 and 11 Va 13° 10' Ea
40.00	Set post deposited charred stake and raised mound of earth with pits as per instructions for 1/4 sec cor.
77.00	Ravine course S. Ea.
80.00	Set post deposited charred stake and raised mounds of earth with pits as per instructions for corner to sections 2. 3. 10 and 11
	Sand rolling. Soil dry 3d-rate

T. 3. N. Range 17 W 6th P.M.

chains	
	East on a random line between sections 2 and 11. Va 13° 10' E.
5.00	Ravine course S.
40.00	Set post for temporary 1/4 sec cor.
72.00	Ravine course S.
79.62	Intersect N and S line 32 lks South of corner to sections 1. 2. 11 and 12 from which corner I run S. 89° 46' West on a true line between sections 2 and 11. Va 13° 10' E.
39.81	Set post deposited charred stake and raised mound of earth with pits as per instructions for 1/4 sec cor.
79.62	The corner to sections 2. 3. 10 and 11. Land rolling Soil dry 3d rate

Note

For line between Secs 2 and 3. See page 62.

T. 3. N. Range 17 W 6th P.M.

chains	
	North between sections 33 and 34. Va 13° 30' E.
40.00	Set post deposited charred stake and raised mound of earth with pits as per instructions for 1/4 sec cor.
50.00	Ravine course N. E.
80.00	Set post deposited charred stake and raised mound of earth with pits as per instructions for corner to sections 27. 28. 33 and 34. Land rolling. Soil dry 3d rate

T 3 N Range 17 W 6th P.M.

chains	
	East on a random line between sections 27 and 34. Var 13° 20' E.
15.00	Ravine course N. E.
40.00	Set post for temporary 1/4 sec cor.
44.00	Leave Bluffs enter Bottom bears N. W. S.
48.00	Creek dry. 15 lks wide course S. skirted with timber
51.00	Leave Bottom Enter Bluffs bears N + S.E.
79.94	Intersect N and S line at post corner to sections 26. 27. 34. and 35, from which corner I run West on a true line between sections 27. and 34. Var 13° 20' E
39.97	Set post deposited charred stake and raised mound of earth with pits as per instructions for 1/4 sec cor.
79.94	The corner to sections 27 28. 33 and 34. Land rolling Soil 2d rate Timber Cottonwood. Elm. Ash. and Box Elder.

T. 3. N. Range 17 W 6th P.M.

chains	
	North between sections 27 and 28. Var 13° 30' E
40.00	Set post deposited charred stake and raised mound of earth with pits as per instructions for 1/4 sec cor.
50.00	Leave Bluffs Enter Bottom bearing W and S.E.
55.00	Creek (dry) 15 links wide course E. skirted with Timber.
80.00	Set post deposited charred stake and raised mound of earth with pits as per instructions for corner to sections 21. 22. 27. and 28. Land 1st 5000 chains Rolling Soil 2d-rate Balance bottom Soil 1st rate. Timber Cottonwood. Elm. Ash and Box Elder.

T. 3. N Range 17 W. 6th P.M

chains	
	East on a random line between sections 22 and 27. Va 13°20' Ee
12.00	Enter Bed of Creek course Ee from S.W.
17.00	Leave Same course S Ee. Creek Skirted with timber.
22.00	Leave Bottom, Enter Bluffs bears N.W. and S.Ee.
40.00	Set post for temporary 1/4 sec cor.
79.89	Intersect N. and S. line 18 links North of corner to sections 22. 23. 26 and 27 from which corner I run
	N 89°52' West on a true line between sections 22 and 27 Va 13°20' Ee
39.94½	Set post deposited charred stake and raised mound of earth with pits as per instructions for 1/4 sec cor.
79.89	The corner to sections 21. 22. 27 and 28. Land 1st 2200 chs level Soil 1st rate Balance rolling Soil 2d rate Timber, Ash, Elm and Cottonwood

T. 3. N. Range 17 W 6th P.M

chains	
	North between sections 21 and 22 Va 13°35' Ee
9.00	Leave Bottom bears S E. & N.W.
10.00	Ravine course S Ee.
25.00	Same Ravine course S W.
40.00	Set post deposited charred stake and raised mound of earth with pits as per instructions for 1/4 sec cor.
80.00	Set post deposited charred stake and raised mound of earth with pits as per instructions for corner to sections 15. 16. 21 and 22 Land rolling Soil 2d rate

T. 3. N. Range 17 W 6th P.M.

chains	
	East on a random line between sections 15 and 22 Var 13° 25' E.
40.00	Set post for temporary 1/4 sec cor.
79.78	Intersect N and S line 10 links South of corner to sections 14, 15, 22 and 23 from which corner I run
	S 89°56' West on a true line between sections 15 and 22 Var 13° 25' E
39.89	Set post deposited charred stake and raised mound of earth with pits as per instructions for 1/4 sec cor.
79.78	The corner to sections 15 16, 21 and 22
	Land rolling Soil dry 3rd rate.

T. 3. N. Range 17 W 6th P.M.

chains	
	North between sections 15 and 16. Var 13° 25' E,
40.00	Set post deposited charred stake and raised mound of earth with pits as per instructions for 1/4 sec cor,
80.00	Set post deposited charred stake and raised mound of earth with pits as per instructions for corner to sections 9, 10, 15 and 16,
	Land gently rolling Soil dry 2d rate.

T. 3. N. Range 17 W 6th P.M

chains	
	East on a random line between sections 10 & 15 Va 13° 25' Ea.
25.00	Ravine course S. E. water in holes.
40.00	Set post for temporary 1/4 sec cor.
79.92	Intersect N & S line at post corner to sections 10, 11, 14 & 15 from which corner I run West on a true line between sections 10 & 15, Va 13° 25' Ea
39.96	Set post deposited charred stake and raised mound of earth with pits as per instructions for 1/4 sec cor,
79.92	The corner to sections 9, 10, 15 & 16. Land rolling Soil dry 2d rate,

T. 3. N. Range 17 W 6th P.M

chains	
	North between sections 9 & 10. Va 13° 15' Ea.
17.00	Enter Ravine course S. E.
30.00	Leave Ravine course S. comes from N. W.
40.00	Set post deposited charred stake and raised mound of earth with pits as per instructions for 1/4 sec cor,
80.00	Set post deposited charred stake and raised mound of earth with pits as per instructions for corner to sections 3, 4, 9 & 10, Land rolling Soil dry 2d rate

T. 3. N. Range 17 W. 6th P.M

chains	East on a random line between sections 3, and 10. Var 13° 15' E.
24.00	Ravine course S. water in holes.
40.00	Set post for temporary 1/4 sec cor.
76.00	Ravine course S. E.
79.68	Intersect N. and S. line 32 links South of corner to sections 2, 3, 10 and 11 from which corner I run S 89° 46' West on a true line between sections 3 and 10. Var 13° 15' E.
39.84	Set post deposited charred stake and raised mound of earth with pits as per instructions for 1/4 sec cor.
79.68	The corner to sections 3, 4, 9 and 10. Land rolling Soil dry 2d rate.

T. 3. N. Range 17 W. 6th P.M

chains	North on a random line between sections 3 and 4. Var 13° 15' E.
34.00	Ravine course S. E.
40.00	Set post for temporary 1/4 sec cor.
80.30	Intersect the North Boundary of the Township 26 links East of the corner to sections 3 and 4. from which corner I run S 11' East on a true line between sections 3 and 4. Var 13° 15' E.
40.30	Set post deposited charred stake and raised mound of earth with pits as per instructions for 1/4 sec cor.
80.30	The corner to sections 3, 4, 9 and 10. Land rolling Soil dry 2d rate. August 26th 1869

T. 3. N Range 17 W 6th P.M

chains	
	North between sections 32 and 33. Var 13° 50' E.
39.00	Range course S. W.
40.00	Set post deposited charred stake and raised mound of earth with pits as per instructions for 1/4 sec cor.
80.00	Set post deposited charred stake and raised mound of earth with pits as per instructions for corner to sections 28. 29. 32 and 33. Sand rolling Soil dry 3d rate.

T. 3. N Range 17 W 6th P.M

chains	
	East on a random line between sections 28 and 33. Var 13° 30' E.
40.00	Set post for temporary 1/4 sec cor.
80.06	Intersect N. and S line at post corner to sections 27. 28. 33. and 34 from which corner run West on a true line between sections 28 and 33. Var 13° 30' E.
40.03	Set post deposited charred stake and raised mound of earth with pits as per instructions for 1/4 sec cor.
80.06	The corner to sections 28. 29. 32 and 33. Sand gently rolling Soil dry 2d rate.

T. 3. N. Range 17 W 6th P.M.

chains	
	North between sections 28 and 29 Va 13° 50' E
40.00	Set frost deposited charred stake and raised mound of earth with pits as per instructions for 1/4 Sec cor.
60.00	Leave Bluffs. Enter Bottom bars, E. and W.
64.00	Dry Creek 10 lks wide. course N.E. skirted with timber.
80.00	Set frost deposited charred stake and raised mound of earth with pits as per instructions for corner to sections 20.21.28 and 29.

Land 1st 60.00 chs rolling Soil dry 2s rate. Balance Creek Bottom Soil 1st rate.
Timber Ash, Elm, and Cottonwood

T. 3. N. Range 17 W 6th P.M.

chains	
	East on a random line between sections 21 and 28 Va 13° 25' E
200	Dry Creek 10 links wide course N.E. skirted with timber.
10.00	Same Creek 10 links wide course S.E. skirted with timber.
13.00	Same Creek 10 lks wide course N.E. skirted with timber
18.00	Enter Bed of Creek course E
21.00	Leave Same course N.E.
34.00	Same Creek 10 lks wide course S.E. skirted with timber,
40.00	Set frost for temporary 1/4 Sec cor.
80.22	Intersect N. and S. line 20 links South of corner to sections 21.22.27 and 28. from which corner I run S 89° 52' West on a true line between sections 21 and 28. Va 13° 25' E
40.11	Set frost deposited charred stake and raised mound of earth with pits as per instructions for 1/4 Sec cor.
80.22	The corner to sections 20.21.28 and 29.

Land level bottom Soil 1st rate
Timber Elm. Cottonwood, Box Elder and Ash.

T. 3. N Range 17 W 6th P.M

chains	
	North between sections 20 & 21 Va 13° 40' E.
5.00	Leave Bottom. Enter Bluffs. bears N.E. & N.W.
40.00	Set post deposited charred stake and raised mound of earth with pits as per instructions for 1/4 sec cor.
80.00	Set post deposited charred stake and raised mound of earth with pits as per instructions for corner to sections 16.17.20 & 21.
	Sand gully rolling Soil 2nd rate

T. 3. N Range 17 W 6th P.M.

chains	
	East on a random line between sections 16 & 21 Va 13° 30' E
13.00	Ravine course S.
40.00	Set post for temporary 1/4 sec cor.
43.00	Ravine course S.W.
67.00	Ravine course S.
74.90	Intersect N & S line 30 links North of corner to sections 15.16.21 & 22. from which corner I run N. 89° 47' West on a true line between sections 16 & 21 Va 13° 30' E
39.95	Set post deposited charred stake and raised mound of earth with pits as per instructions for 1/4 sec cor
74.90	The corner to sections 16, 17.20 & 21.
	Sand rolling Soil dry 2nd rate.

T. 3. N. Range 17 W 6th P.M.

chains	
	North between sections 16 and 17 Var 13° 30' E.
40.00	Set post deposited charred stake and raised mound of earth with pits as per instructions for 1/4 sec cor.
80.00	Set post deposited charred stake and raised mound of earth with pits as per instructions for corner to sections 8 9. 16 and 17. Land rolling gently Soil 2d rate,

T. 3. N. Range 17 W 6th P.M.

chains	
	East on a random line between sections. 9 and 16. Var 13° 20' E.
32.00	Ravine course S.
40.00	Set post for temporary 1/4 sec cor.
67.00	Ravine course S.W.
80.22	Intersect N. and S. line 41 links South of corner to sections 9.10, 15 and 16 from which corner I run S 89° 42' West on a true line between sections 9. and 16. Var 13° 20' E
40.11	Set post deposited charred stake and raised mound of earth with pits as per instructions for 1/4 sec cor.
80.22	The corner to sections 8. 9. 16. and 17 Land rolling Soil dry 2d rate,

T. 3. N. Range 17 W 6th P.M

chains	North between sections 8. and 9. Va 13° 20' E
40.00	Set frost deposited charred stake and raised mound of earth with pits as per instructions for 1/4 sec cor,
80.00	Set frost deposited charred stake and raised mound of earth with pits as per instructions for corner to sections 4. 5. 8 and 9 in a Ravine course S E
	Land gently rolling Soil dry 2d rate,

T. 3. N. Range 17 W 6th P.M.

chains	East on a random line between sections 4 and 9. Va 13° 20' E
12.00	Ravine course S.
29.00	Ravine course S.
40.00	Set frost for Temporary 1/4 sec cor,
79.94	Intersect N. and S line 34 links South of corner to sections 3. 4. 9. and 10 from which corner I run
	S 89° 45' West on a true line between sections 4 and 9. Va 13° 20' E.
39.97	Set frost deposited charred stake and raised mound of earth with pits as per instructions for 1/4 sec cor.
79.94	The corner to sections 4. 5. 8. and 9.
	Land rolling Soil dry 3d rate

T. 3. N Range 17 W 6th P.M.

chains	
	North on a random line between sections 4 and 5, Va 13' 15' E
40.00	Set post for temporary 1/4 sec cor,
74.00	Ravine course S.W,
80.16	Intersect North Boundary of the Township 28 links West of the corner to sections 4, and 5, from which corner I run S 12' ~~East~~ West on a true line between sections 4 and 5, Va 13° 15' E,
40.16	Set post deposited charred stake and raised mound of earth with pits as per instructions for 1/4 sec cor,
80.16	The corner to sections 4, 5, 8 and 9,

Land gently rolling Soil dry 3d rate,

August 27th 1869.

T. 3. N Range 17 W 6th P.M

chains	
	North between sections 31 and 32 Va 14° E
40.00	Set post deposited charred stake and raised mound of earth with pits as per instructions for 1/4 sec cor,
43.00	Enter Ravine course S.W.
73.00	Leave Ravine at head course S,
73.50	Enter Ravine at head course N.
80.00	Set post deposited charred stake and raised mound of earth with pits as per instructions for corner to sections 29 30 31, and 32, in Ravine course N,

Land rolling Soil 3d rate,

T. 3. N. Range 17 W 6th P.M.

chains	
	East on a random line between sections 29 and 32 Var 13° 40' E
40.00	Set post for temporary 1/4 sec cor
80.14	Intersect N and S line 25 links North of corner to sections 28 29. 32 and 33. from which corner I run N. 89° 49' West on a true line between sections 29 and 32 Var 13° 40' E
40.07	Set post deposited charred stake and raised mound of earth with pits as per instructions for 1/4 sec cor.
80.14	The corner to sections 29, 30, 31 and 32 Land gently rolling Soil dry 2d rate

T. 3. N. Range 17 W 6th P.M.

chains	
	West on a random line between sections 30 and 31 Var 13° 45' E
40.00	Set post for temporary 1/4 sec cor.
79.32	Intersect the West Boundary of the Township 28 links North of corner to sections 30 and 31 from which corner I run N 89° 48' East on a true line between sections 30 and 31, Var 13° 45' E
39.32	Set post deposited charred stake and raised mound of earth with pits as per instructions for 1/4 sec cor,
79.32	The corner to sections 29, 30, 31 and 32, Land gently rolling Soil dry 2d rate,

T. 3. N. Range 17 W 6th P.M.

chains	
	North between sections 29 and 30. Va 13° 50' E
12.00	Leave Ravine course N.W.
40.00	Set frost deposited charred stake and raised mound of earth with pits as per instructions for 1/4 sec cor.
64.00	Leave Bluffs. enter Creek Bottom bearing E and N
70.00	Dry Creek. 10 lks wide course E.
74.00	Same Creek 10 lks wide course N.
78.00	Same Creek 10 lks wide course N.E.
80.00	Set frost deposited charred stake and raised mound of earth with pits as per instructions for corner to sections 19, 20, 29, and 30.
	Land 1st 64.00 64.80 chs Rolling. Soil 2d rate. Balance Bottom Soil 1st rate.

"Note".

The Creek is skirted with Timber consisting of Elm, Ash Box Elder and Cottonwood.

T. 3. N. Range 17 W 6th P.M.

chains	
	East on a random line between sections 20 and 29 Va 13° 40' E.
2.10	Dry Creek. 10 lks wide. course N.E. skirted with timber.
7.20	Same Creek. 10 lks wide, course S.E. skirted with timber.
13.60	Same Creek. 10 lks wide, course N. skirted with timber.
16.90	Same Creek. 10 lks wide. course S.E. skirted with timber.
34.00	Same Creek. 10 lks. wide course N.E. skirted with timber.
40.00	Set frost. for temporary 1/4 sec cor.
54.00	Same Creek. 10 lks wide course S.E. skirted with timber.
59.20	Enter Bed of Creek. course E. from S.W.
62.40	Leave Same course S.E. Creek skirted with timber.
80.42	Intersect N and S line 53 links North of corner to sections 20, 21 28 and 29 from which corner I run N. 89° 37' West on a true line between sections 20 and 29. Va 13° 40' E.
40.21	Set frost deposited charred stake and raised mound of earth with pits as per instructions for 1/4 sec cor.
80.42	The corner to sections 19. 20. 29 and 30. Land level bottom Soil 1st rate. Timber Cottonwood, Elm Ash and Box Elder.

T. 3. N. Range 17 W 6th P.M.

chains	
	West on a random line between sections 19 and 30 Va 13° 40' E
8.00	Dry Creek 10 lks wide course S.
15.00	Bend of Same creek course N.E.
29.00	Same Creek 10 lks wide course N.E.
34.50	Same Creek 10 lks wide, course S.E.
40.00	Set post for Temporary 1/4 sec cor.
49.00	Leave Bottom Center Bluffs bears N.W. and S.E.
79.25	Intersect the West Boundary of the Township 16 lks North of corner to sections 19 and 30 from which corner I run N 89° 53' East on a true line between sections 19 and 30 Va 13° 40' E
39.25	Set post deposited charred stake and raised mound of earth with pits as per instructions for 1/4 sec cor.
79.25	The corner to sections 19, 20, 29 and 30. Land 1st 49 chs level, 1st rate, Balance 2 rate.
"Note."	The Creek is skirted with Timber consisting of Ash. Elm and Cottonwood.

T. 3. N. Range 17 W 6th P.M.

chains	
	North between sections 19 and 20 Va 13° 40' E
7.50	Leave Bottom center Bluffs bearing E. and W.
40.00	Set post deposited charred stake and raised mound of earth with pits as per instructions for 1/4 sec cor.
80.00	Set post deposited charred stake and raised mound of earth with pits as per instructions for corner to sections 17, 18, 19 and 20 Land rolling gently Soil 2 rate.

T. 3. N. Range 17 W 6th P.M.

chains	
	East on a random line between sections 17, and 20 Va 13° 40' E.
17.00	Ravine course S.E.
40.00	Set post for temporary 1/4 sec cor, in Ravine course S.E.
80.08	Intersect N and S line at post corner to sections 16, 17, 20 and 21 from which corner I run West on a true line between sections 17 and 20. Va 13° 40' E
40.04	Set post deposited charred stake and raised mound of earth with pits as per instructions for 1/4 sec cor.
80.08	The corner to sections 17, 18, 19, and 20.
	Land rolling Soil dry 2d rate,

T. 3. N. Range 17 W 6th P.M.

chains	
	West on a random line between sections 19 and 18. Va 13° 40' E
30.00	Ravine course S.
40.00	Set post for temporary 1/4 sec cor.
64.00	Ravine course S.
79.42	Intersect the West Boundary of the Township 68 links South of corner to sections 18 and 19 from which corner I run S 89° 31' East on a true line between sections 18 and 19 Va 13° 40' E
39.42	Set post deposited charred stake and raised mound of earth with pits as per instructions for 1/4 sec cor.
79.42	The corner to sections 17, 18, 19, and 20.
	Land rolling Soil dry 3d rate,

T. 3. N. Range 17 W 6th P.M.

chains	North between sections 17 and 18 Vu 13° 40' Ee
40.00	Set post deposited charred stake and raised mound of earth with pits as per instructions for 1/4 sec cor
54.00	Ravine course S. Ee.
74.50	Ravine course S. Ee.
80.00	Set post deposited charred stake and raised mound of earth with pits as per instructions for corner to sections 7 8. 17 and 18.
	Land rolling Soil dry 3d rate.
	August 29th 1869.

T. 3. N. Range 17 W 6th P.M.

chains	East on a random line between sections 8 and 17 Vu 13° 40' Ee
9.00	Ravine course S.
37.00	Ravine course S 20° W.
40.00	Set post for temporary 1/4 sec cor.
80.26	Intersect N. and S line 14 links North of corner to sections 8 9. 16 and 17 from which corner I run
	N 89° 54' West on a true line between sections 8 and 17 Vu 13° 40' Ee
40.13	Set post deposited charred stake and raised mound of earth with pits as per instructions for 1/4 sec cor.
80.26	The corner to sections 7. 8. 17 and 18.
	Land rolling Soil dry 3d rate.

T. 3. N. Range 17 W 6th P.M.

chains	
	West on a random line between sections 7 and 18 Va 13° 40' E
7.00	Ravine course S. E.
40.00	Set post for Temporary 1/4 sec cor.
68.00	Ravine course S. 15° E
79.30	Intersect the West Boundary of the Township 28 lks South of corner to sections 7 and 18 from which corner I run S. 89° 48' East on a true line between sections 7 and 18. Va 13° 40' E
39.30	Set post deposited charred stake and raised mound of earth with pits as per instructions for 1/4 sec cor.
79.30	The corner to sections 7, 8, 17 and 18.
	Land rolling. Soil dry. 3° rate

T. 3. N. Range 17 W 6th P.M.

chains	
	North between sections 7 and 8 Va 13° 40' E
40.00	Set post deposited charred stake and raised mound of earth with pits as per instructions for 1/4 sec cor.
80.00	Set post deposited charred stake and raised mound of earth with pits as per instructions for corner to sections 5. 6. 7. and 8. in a Ravine course S. E.
	Land rolling Soil dry 3° rate

T. 3. N. Range 17 W 6th P.M.

chains	
	East on a random line between sections 5 and 8. Va 13° 40' E.
21.00	Ravine course S.
40.00	Set post for Temporary 1/4 sec cor.
80.36	Intersect N and S line 31 lks North of corner to sections 4. 5. 8 and 9. from which corner I run N. 89° 47' West on a true line between sections 5 and 8 Va 13° 40' E.
40.18	Set post deposited charred stake and raised mound of earth with pits as per instructions for 1/4 sec cor.
80.36	The corner to sections 5. 6. 7 and 8. Sand rolling Soil dry 3d rate

T. 3. N. Range 17 W 6th P.M.

chains	
	West on a random line between sections 6 and 7. Va 13° 40' E.
40.00	Set post for Temporary 1/4 sec cor.
67.00	Ravine course S. E.
74.23	Intersect the West Boundary of the Township 37 lks South of corner to sections 6 and 7 from which corner I run S 89° 44' East on a true line between sections 6 and 7. Va 13° 40' E
34.23	Set post deposited charred stake and raised mound of earth with pits as per instructions for 1/4 sec cor.
74.23	The corner to sections 5. 6. 7 and 8. Sand rolling Soil dry 3d rate

T. 3. N. Range 17 W 6th P.M

chains	
	North on a random line between sections 5. and 6. Va 13° 40' E
21.00	Ravine course SE.
40.00	Set post for temporary 1/4 sec cor
80.12	Intersect the North Boundary of the Township 48 links West of the corner to sections 5 and 6 from which corner I run S 21' West on a true line between sections 5 and 6 Va 13° 40' E
40.12	Set post deposited charred stake and raised mound of earth with pits as per instructions for 1/4 sec cor
80.12	The corner to sections 5.6. 7 and 8. Land rolling Soil dry 3d rate August 30th 1864.

T. 3 N. Range 17 W 6th P.M.

chains	
	(omitted on page 24) North on a random line between sections 2 and 3. Va 13° 10' E
40.00	Set post for temporary 1/4 sec cor.
80.23	Intersect the North Boundary of the Township 56 links East of the corner to sections 2 and 3 from which corner I run S 24' East on a true line between sections 2 and 3. Va 13° 10' E
40.23	Set post deposited charred stake and raised mound of earth with pits as per instructions for 1/4 sec cor
80.23	The corner to sections 2.3. 10. and 11. Land rolling Soil dry 3d rate. August 25th 1864.

General Description.

This Township contains a small amount of No 1. Bottom Land along the Creek. The Upland is dry and unfit for farming purposes. The Creek is skirted with good Elm. Ash and Cottonwood timber.

A List of Names.

A list of names of the individuals employed to assist in running, measuring, or marking the lines and corners described in the foregoing field notes of Township No 3 North of the Base Line of Range No 12 West of the 6th Principal Meridian in the State of Nebraska, Showing the respective capacities in which they acted.

Wm Rogers, Chainman
John Rogers, Chainman
Danl McDonald, Moundman
Chas Woodard, Moundman

We hereby certify that we assisted Wm Scott Hunnason Deputy Surveyor in Surveying the Subdivisional Lines of Township No 3 North of the Base Line of Range No 17 West of the 6th Principal Meridian and that said Township has been in all respects to the best of our knowledge and belief well and faithfully surveyed and the boundary monuments planted according to the instructions of the Surveyor General.

William Rogers Chainman.
John Rogers Chainman.
Chas Woodard Moundman.
David McDonald Moundman.

Subscribed and sworn to by the above named persons before me a Justice of the Peace for and within the County of Hall and State of Nebraska. This 15 day of September 1869.

Wm H. Platt
Justice of the Peace

with

I. Wycott Humason do solemnly swear that in pursuance of a joint contract wherein Wycott Humason and Allen J. Currence are joint contractors with P. W. Hitchcock United States Surveyor General for the States of Iowa and Nebraska bearing date the 8th day of August 1868. I have well faithfully and truly in my own proper person surveyed all those parts or parcels contained in the foregoing field notes of Township No 3 North of the Base Line of Range No 17 West of the 6th Principal Meridian in strict conformity with the instructions furnished me by the Surveyor General, the Surveying Manual and printed instructions and the Laws of the United States, And I do further solemnly swear that all the corners have been established and perpetuated in accordence with the in-

Wycott Humason
[illegible]

Sub. for [illegible]

structions furnished me, and that the foregoing are the true and original field notes of such survey.

W. Scott Armason
Deputy Surveyor

Subscribed and sworn to by the above named W. Scott Armason before me, at my office in the City of Plattsmouth and County of Cass and State of Nebraska this 28th day of September 1869.

R. R. Erwin.
Notary Public,

Surveyor General's Office
Plattsmouth Neb. Nov. 17. 1869

The foregoing field Notes of the Survey of the Sub-division lines of Township No. 3 North of the Base Line & Range No. 17 West of the 6th Principal Meridian in the State of Nebraska, Executed by W. Scott Armason, under a Joint Contract, wherein W. Scott Armason and Allen G. Lawrence are joint Contractors, bearing date August 8th 1868, in the Month of August 1869, having been critically Examined, the necessary Corrections and Explanations made, the said field notes and the Surveys they describe are hereby approved.

Robt. R. Simpson
Surveyor General.

Field Notes
of
The Survey
of
The Subdivision Lines
of
Township 16 North in
Range No. 17 West 6th P.M.
in The
State of Nebraska

Executed by Wm. Scott Cunnason
Deputy Surveyor under joint
contract No. 8 bearing date the
8th day of August 1868. wherein
Wm. Scott Cunnason and Allen J. Currance
are joint contractors.

Survey commenced Sept. 3rd 1869
Survey completed. Sept. 8th 1869

Names and duties of assistants

Wm Rogers, Chainman.
John Rogers, Chainman,
Danl McDonald, Moundman,
Chas Woodard, Moundman,

Town 4 N Range 17 W

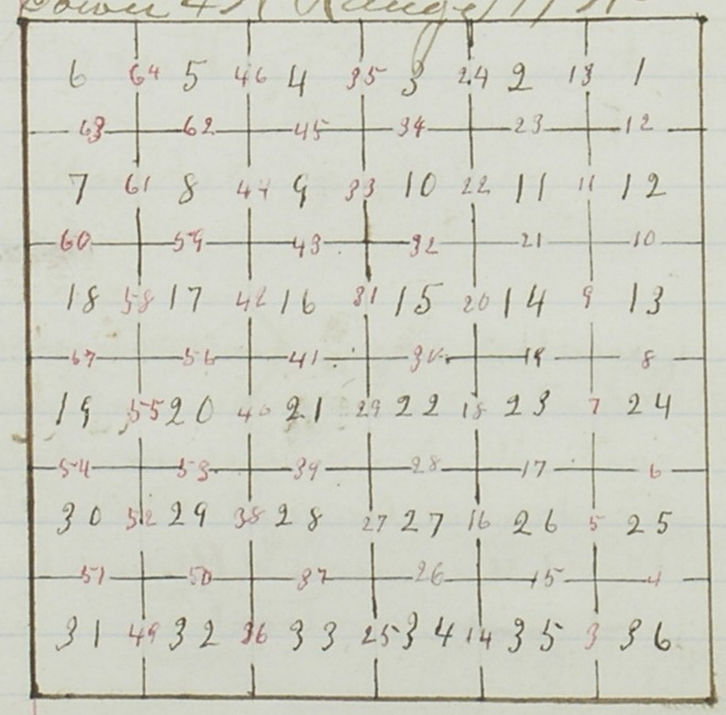

T. 4 N. Range 17 West 6th P.M.

chains To determine the proper adjustment of my compass for subdividing this Township I commence at the T.C. corner to sections 36 and run North on a blank line along the East boundary of Sec 36, at a Variation of 13° 15' E

40.07 To a point 27 lks East of the 1/4 sec cor.

80.06 To a point 47 lks East of the corner to sections 25 & 36.

To retrace this line or run parallel thereto my compass must be adjusted to a Va of 13° 35' E

T. 14 N. Range 17 W. 6th P.M.

chains	
	North between sections 35 and 36. Va 13° 35' E,
40.00	Set post deposited charred stake and raised mound of earth with pits as per instructions for 1/4 sec cor,
80.00	Set post deposited charred stake and raised mound of earth with pits as per instructions for corner to sections 25. 26, 35 and 36, Land level prairie Soil dry 2d rate,

T. 14 N. Range 17 W 6th P.M.

chains	
	East on a random line between sections 25 and 36, Va 13° 30' E
40 00	Set post for temporary 1/4 sec cor
79.82	Intersect the 2d Guide Meridian West 42 lks South of the corner to sections 25 and 36. from which corner I run S 89° 42' West on a true line between sections 25 and 36, Va 13° 30' E
39.91	Set post deposited charred stake and raised mound of earth with pits as per instructions for 1/4 sec cor,
79.82	The corner to sections 25, 26, 35, and 36, Land level prairie Soil dry 2d rate,

T. 4 N. Range 17 W 6th P.M.

chains	North between sections 25 and 26 Va 13° 45' E
40.00	Set post deposited charred stake and raised mound of earth with pits as per instructions for 1/4 sec cor.
80.00	Set post deposited charred stake and raised mound of earth with pits as per instructions for corner to sections 23. 24. 25 and 26, Land level prairie Soil dry 2d rate,

T. 4 N. Range 17 W 6th P.M.

chains	East on a random line between sections 24 and 25, Va 13° 45' E
40.00	Set post for Temporary 1/4 sec cor,
79.90	Intersect the 2d Guide Meridian West 30 lks South of corner to sections 24 and 25 from which corner I run S 89° 47' West on a true line between sections 24 and 25, Va 13° 45' E
39.95	Set post deposited charred stake and raised mound of earth with pits as per instructions for 1/4 sec cor,
79.90	The corner to sections 23. 24 25 and 26, Land level prairie Soil dry 2d rate,

T. 14. N. Range 17 W 6th P.M.

chains	
	North between sections 23 and 24 Va 13° 45' E.
21.00	Drain course S.W.
40.00	Set post deposited charred stake and raised mound of earth with pits as per instructions for 1/4 sec cor.
63.00	Drain course S.E. (same)
80.00	Set post deposited charred stake and raised mound of earth with pits as per instructions for corner to sections 13. 14. 23 and 24. Land gently rolling Soil dry 2d rate.

T. 14. N. Range 17 W 6th P.M.

chains	
	East on a random line between sections 13 and 24. Va 13° 45' E.
40.00	Set post for Temporary 1/4 sec cor.
80.14	Intersect the 2d Guide Meridian West 29 links South of corner to sections 13 and 24 from which corner I run S. 89° 48' West on a true line between sections 13 and 24 Va 13° 45' E.
40.07	Set post deposited charred stake and raised mound of earth with pits as per instructions for 1/4 sec cor.
80.14	The corner to sections 13. 14 23 and 24. Land rolling gently Soil dry 2d rate.

T. 14. N. Range 17 W 6th P.M.

chains	
	North between sections 13 and 14. Va 13° 45' E,
40.00	Set post deposited charred stake and raised mound of earth with pits as per instructions for 1/4 sec cor.
80.00	Set post deposited charred stake and raised mound of earth with pits as per instructions for corner to sections 11, 12, 13 and 14. Land level prairie Soil dry 2d-rate.

T. 14. N. Range 17 W 6th P.M.

chains	
	East on a random line between sections 12 and 13. Va 13° 40' E,
40.00	Set post deposited temporary 1/4 sec cor.
79.91	Intersect the 2d Guide Meridian West 46 links South of corner to sections 12 and 13 from which corner I run S 89° 46' West on a true line between sections 12 and 13. Va 13° 40' E
39.95½	Set post deposited charred stake and raised mound of earth with pits as per instructions for 1/4 sec cor,
79.91	The corner to sections 11, 12, 13, and 14. Land level prairie Soil dry 2d-rate.

T. 24 N. Range 17 W 6th P.M.

chains.	
	North between sections 11 and 12 Va 14° East,
40.00	Set post deposited charred stake and raised mound of earth with pits as per instructions for 1/4 sec cor.
80.00	Set post deposited charred stake and raised mound of earth with pits as per instructions for corner to sections 1, 2, 11, and 12.
	Land rolling gently Soil dry 2d rate,

T. 24 N. Range 17 W 6th PM

chains	
	East on a random line between sections 1 and 12 Va 13° 35' E,
40.00	Set post for temporary 1/4 sec cor
79.68	Intersect the 2d Guide Meridian West 27 lks South of corner to sections 1 and 12 from which corner I run S 89°45' West on a true line between sections 1 and 12 Va 13° 35' E
39.84	Set post deposited charred stake and raised mound of earth with pits as per instructions for 1/4 sec cor,
79.68	The corner to sections 1, 2, 11 and 12
	Land level Soil dry 2d rate

T. 14. N. Range 17 W 6th P.M

chains	North on a random line between sections 1 and 2 Va 14° E
40.00	Set post for temporary 1/4 sec cor
80.16	Intersect the 1st Standard Parallel North 31 lks East of corner to sections 1 and 2. 35 and 36, from which corner I run S 13' East on a true line between sections 1 and 2 Va 14° E.
40.16	Set post deposited charred stake and raised mound of earth with pits as per instructions for 1/4 sec cor
80.16	The corner to sections 1 2, 11, and 12, Land level Soil dry 2d rate Sept 3d 1866.

Note,

There being no convergency set off on the North boundary of this township between sect 1 & 36 I run North on a random line and corrected back, and the corns on said boundary are common to both townships

T. 14. N. Range 17 W 6th P.M.

chains	North between sections 34 and 35 Va 14° East,
40.00	Set post deposited charred stake and raised mound of earth with pits as per instructions for 1/4 sec cor.
80.00	Set post deposited charred stake and raised mound of earth with pits as per instructions for corner to sections 26. 27. 34 and 35 Land level prairie Soil dry 2d rate

T. 24 N. Range 17 W 6th P.M.

chains	East on a random line between sections 26 and 35 Va 13° 45' E
40.00	Set post for temporary 1/4 sec cor
44.00	Ravine course S.
80.25	Intersect N. and S line 10 lks South of corner to sections 25. 26. 35 and 36. from which corner S run
	S 89° 56' West on a true line between sections 26 and 35. Va 13° 45' E
40.12½	Set post ~~deposited~~ charred stake and raised mound of earth with pits as per instructions for 1/4 sec cor.
80.25	The corner to sections 26 27. 34 and 35.
	Land gently rolling Soil dry 3rd rate.

T. 24 N. Range 17 W 6th P.M.

chains	N. between sections 26 and 27 Va 14° 4' East.
40.00	Set post deposited charred stake and raised mound of earth with pits as per instructions for 1/4 sec cor.
80.00	Set post deposited charred stake and raised mound of earth with pits as per instructions for corner to sections 22. 23. 26 and 27.
	Land level prairie Soil dry 2nd rate.

T. 4. N. Range 17 W 6th P.M.

chains	
	East on a random line between sections 23 and 26. Var 13° 45' E
40 00	Set post for Temporary 1/4 sec cor.
67.00	Train course S W.
80.18	Intersect N and S line 32 lks South of corner to sections 23. 24. 25 and 26 from which corner I run S 89° 46' West on a True line between sections 23 and 26 Var 13° 45' E
40.09	Set post deposited charred stake and raised mound of earth with pits as per instructions for 1/4 sec cor
80.18	The corner to sections 22 23. 26 & 27

Land level prairie Soil dry 2d rate.

T. 4. N. Range 17 W 6th P.M.

chains	
	North between sections 22 and 23 Var 14° East.
40.00	Set post deposited charred stake and raised mound of earth with pits as per instructions for 1/4 sec cor.
80.00	Set post deposited charred stake and raised mound of earth with pits as per instructions for corner to sections 14. 15. 22 and 23.

Land level prairie Soil dry 2d rate.

T. 14 N. Range 17 W 6th P.M.

	chains	
		East on a random line between sections 14 and 23. Va 13° 45' E
4	40.00	Set post for temporary 1/4 sec cor.
6	63.00	Drain course S.E.
8	80.14	Intersect N and S line 50 lk South of corner to sections 13. 14. 23 and 24. from which corner I run S 89° 34' West on a true line between sections 14 and 23. Va: 13° 45' E.
4	40.07	Set post deposited charred stake and raised mound of earth with pits as per instructions for 1/4 sec cor.
8	80.14	The corner to sections 14 15. 22 and 23. Land level prairie Soil dry 2d rate.

T. 14 N. Range 17 W 6th P.M.

	chains	
		North between sections 14 and 15. Va 13° 45' E
	40.00	Set post deposited charred stake and raised mound of earth with pits as per instructions for 1/4. sec cor.
	80.00	Set post deposited charred stake and raised mound of earth with pits as per instructions for corner to sections 10. 11. 14 and 15. Land level prairie Soil dry 2d rate.

T. 14 N. Range 17 W 6th P.M.

	chains	
		East on a random line between sections 11 and 14, Va 13° 45' E.
4	40.00	Set post for temporary 1/4 sec cor.
6	80.00	Intersect N and S line 40 lks. South of corner to sections 11, 12, 13 and 14 from which corner I run S 89° 43' West on a true line between sections 11 and 14, Va 13° 45' E.
4	40.00	Set post deposited charred stake and raised mound of earth with pits as per instructions for 1/4 sec cor.
8	80.00	The corner to sections 10 11 14 and 15, Sand level prairie Soil dry 2d rate.

T. 14 N. Range 17 W 6th P.M.

chains	
	North between sections 10 and 11 Va 13° 45' E.
40.00	Set post deposited charred stake and raised mound of earth with pits as per instructions for 1/4 sec cor.
80.00	Set post deposited charred stake and raised mound of earth with pits as per instructions for corner to sections 2, 3, 10 and 11, Sand level prairie Soil dry 2d rate.

T. 14 N. Range 17 W 6th P.M.

chains	East on a random line between sections 2 and 11 Va 13° 40' E
21.00	Train course N.W.
40.00	Set post for temporary 1/4 sec cor.
80.06	Intersect N and S line 29 lks South of corner to sections 1, 12, 11 and 12 from which corner I run S 89° 48' West on a true line between sections 2 and 11 Va 13° 40' E
40.03	Set post deposited charred stake and raised mound of earth with pits as per instructions for 1/4 sec cor.
80.06	The corner to sections 2, 3, 10, and 11. Land level prairie Soil dry 2d rate.

T. 14 N. Range 17 W 6th P.M.

chains	North on a random line between sections 2 and 3. Va 13° 45' E.
19.00	Enter Marsh (dry) bears N.E. and S.W.
40.00	Set post for temporary 1/4 sec cor.
80.07	Intersect the 1st Standard Parallel North 5 lks West of the corner to sections 2, 3, 34 and 35 from which corner I run S 2' West on a true line between sections 2 and 3. Va 13° 45' E
40.07	Set post deposited charred stake and raised mound of earth with pits as per instructions for 1/4 sec cor.
80.07	The corner to sections 2, 3, 10 and 11 Land level prairie Soil 2d rate. Sept. 4th 1869.

T. 24 N. Range 17 W 6th P.M.

chains	
	North between sections 33 and 34 Va 14° East,
18.00	Ravine course S.W.
40.00	Set post deposited charred stake and raised mound of earth with pits as per instructions for 1/4 sec cor.
80.00	Set post deposited charred stake and raised mound of earth with pits as per instructions for corner to sections 27. 28. 33 and 34 Land level ~~bottom~~ prairie. Soil dry 3d rate,

T. 24 N. Range 17 W 6th P.M.

chains	
	East on a random line between sections 27 and 34, Va 13° 45' E.
40.00	Set post for temporary 1/4 sec cor.
79.82	Intersect N. and S. line 30 chs South of corner to sections 26. 27. 34 and 35 from which corner I run S 89° 47' West on a true line between sections 27 & 34 Va 13° 45' E.
39.91	Set post deposited charred stake and raised mound of earth with pits as per instructions for 1/4 sec cor.
79.82	The corner to sections 27 28. 33 and 34, Land level prairie Soil dry 3d rate.

T. 14. N. Range 17 W 6th P.M.

chains	North between sections 27 and 28. Va 14° E,
40.00	Set post deposited charred stake and raised mound of earth with pits as per instructions for 1/4 sec cor.
80.00	Set post deposited charred stake and raised mound of earth with pits as per instructions for corner to sections 21. 22. 27 and 28, Sand level prairie Soil dry 3d-rate,

T. 14. N. Range 17 W 6th P.M.

chains	East on a random line between sections 22 and 27 Va 13° 45' E,
40.00	Set post for temporary 1/4 sec cor,
80.10	Intersect N. and S line 45 lks South of corner to sections 22, 23. 26 and 27 from which corner S run S 89° 41' West on a true line between sections 22 and 27 Va 13° 45' E,
40.05	Set post deposited charred stake and raised mound of earth with pits as per instructions for 1/4 sec cor
80.10	To the corner to sections 21, 22, 27, and 28, Sand level prairie Soil dry 3d-rate,

T. 14 N. Range 17 W 6th P.M.

chains	
	N between sections 21 and 22 Va 14° E
40.00	Set post deposited charred stake and raised mound of earth with pits as per instructions for 1/4 sec cor.
80.00	Set post deposited charred stake and raised mound of earth with pits as per instructions for corner to sections 15, 16, 21 and 22, Land level prairie Soil dry 3d rate.

T 14 N Range 17 W 6th P.M.

chains	
	East on a random line between sections 15 and 22 Va 13° 45' E.
40.00	Set post for Temporary 1/4 sec cor.
79.96	Intersect N and S line 21 lks South of corner to sections 14 15 22 and 23 from which corner I run S 89° 51' West on a true line between sections 15 and 22 Va 13° 45' E
39.98	Set post deposited charred stake and raised mound of earth with pits as per instructions for 1/4 sec cor.
79.96	The corner to sections 15. 16. 21 and 22, Land level prairie Soil dry 3d rate.

T. 24 N. Range 17 W 6th P.M.

chains	
	North between sections 15 and 16. Va 14° East.
40.00	Set post deposited charred stake and raised mound of earth with pits as per instructions for 1/4 sec cor.
55.00	Enter Deep Marsh bears N.W. and S.E.
70.00	Leave Marsh bears S.W. and N.E.
80.00	Set post deposited charred stake and raised mound of earth with pits as per instructions for corner to sections 9, 10, 15 and 16. Land level prairie Soil dry 3d rate.

T. 24 N. Range 17 W 6th P.M.

chains	
	East on a random line between sections 10 and 15. Va 13° 45' East.
21.00	Enter Deep Marsh bears S.W. and N.
32.00	Leave Marsh bears S.W. and N.W.
40.00	Set post for temporary 1/4 sec cor.
80.22	Intersect N. and S. line 40 lks South of corner to sections 10, 11, 14 and 15. from which corner a run S. 89° 43' West on a true line between sections 10 and 15. Va 13° 45' East
40.11	Set post deposited charred stake and raised mound of earth with pits as per instructions for 1/4 sec cor.
80.22	The corner to sections 9, 10, 15 and 16. Land level prairie Soil dry 3d rate.

T. 14. N. Range 17 W 6th P.M.

chains	
	North between sections 9 and 10 Va 14° E
40.00	Set post deposited charred stake and raised mound of earth with pits as per instructions for 1/4 Sec cor,
80.00	Set post deposited charred stake and raised mound of earth with pits as per instructions for corner to sections 3. 4. 9 and 10. Land level prairie Soil dry 3rd rate,

T. 14. N. Range 17 W 6th P.M.

chains	
	East on a random line between sections 3 and 10, Va 13° 45' E
40.00	Set post for temporary 1/4 Sec cor
74.90	Intersect N and S line 54 lks South of corner to sections 2, 3, 10 and 11 from which corner I run S 89° 37' West on a true line between sections 3 and 10. Va 13° 45' E
39.95	Set post deposited charred stake and raised mound of earth with pits as per instructions for 1/4 Sec cor,
79.90	The corner to sections 3, 4, 9 and 10, Land level prairie Soil dry 3rd rate,

T. 4. N. Range 17 W 6th P.M.

chains	
	North on a random line between sections 3 and 4.
4.00	Grain, comm S.W. Va 13° 50' E.
40.00	Set post for temporary 1/4 sec cor.
74.92	Intersect the 1st Standard Parallel North 17 lks West of the corner to sections 3. 4. 33 and 34. from which corner I run
	S 7' West on a true line between sections 3. and 4.
	Va 13° 50' E.
39.92	Set post deposited charred stake and raised mound of earth with pits as per instructions for 1/4 sec cor.
79.92	The corner to sections 3. 4. 9 and 10.
	Land level prairie Soil dry 3d rate
	Sept 5th 1869.

T. 4. N. Range 17 W 6th P.M.

chains	
	North between sections 32 and 33. Va 14° E.
40.00	Set post deposited charred stake and raised mound of earth with pits as per instructions for 1/4 sec cor.
60.00	Ravine course S.W.
80.00	Set post deposited charred stake and raised mound of earth with pits as per instructions for corner to sections 28. 29. 32 and 33.
	Land gently rolling Soil dry 3d rate.

T. 14 N. Range 17 W 6th P.M.

c	chains	East on a random line between sections 21 and 28 Va 13° 50' E.
2 4	40.00	Set post for temporary 1/4 sec cor.
6	56.50	Drain course S.W.
8	74.60	Intersect N and S line 51 lks S of corner to sections 21 22. 27 and 28 from which corner I run S 89° 38' West on a true line between sections 21 and 28 Va 13° 50' E.
4	39.80	Set post deposited charred stake and raised mound of earth with pits as per instructions for 1/4 sec cor.
8	79.60	The corner to sections 20 21. 28 and 29 Land level prairie Soil dry 3d rate.

T. 14 N. Range 17 W 6th P.M.

chains	North between sections 20 and 21 Va 1 40 E.
40.00	Set post deposited charred stake and raised mound of earth with pits as per instructions for 1/4 sec cor.
80.00	Set post deposited charred stake and raised mound of earth with pits as per instructions for corner to sections 16. 17. 20 and 21. Land level prairie Soil dry 3d rate.

T. 24 N. Range 17 W 6th P.M

chains	
	East on a random line between sections 16 and 21 Va 13° 40' E,
40.00	Set post for temporary 1/4 sec cor,
67.00	Drain course S.
79.80	Intersect N and S. line 67 lks South of corner to sections 15, 16, 21 and 22 from which corner I run S. 89° 31' West on a true line between sections 16 and 21 Va 13° 40' E
39.90	Set post deposited charred stake and raised mound of earth with pits as per instructions for 1/4 sec cor,
79.80	The corner to sections 16, 17, 20 and 21, Land level prairie soil dry 3d rate.

T. 24 N. Range 17 W 6th P.M

chains	
	North between sections 16 and 17 Va 14° E
40.00	Set post deposited charred stake and raised mound of earth with pits as per instructions for 1/4 sec cor
80.00	Set post deposited charred stake and raised mound of earth with pits as per instructions for corner to sections 8, 9, 16, 17. ~~20 and 21~~, Land level prairie soil dry 3d rate,

T. 24 N. Range 17 W 6th P.M.

	chains	
		East on a random line between sections 9 and 16 Va 13° 45' E
2	19.00	Drain course S. E.
4	40.00	Set post for temporary 1/4 sec cor.
8	79.86	Intersect N. and S. line 26 lks South of corner to sections 9. 10. 15 and 16. from which corner I run S 89° 49' West on a true line between sections 9 and 16. Va 13° 45' E
8	39.93	Set post deposited charred stake and raised mound of earth with pits as per instructions for 1/4 sec cor.
8	79.86	The corner to sections 8 9 16 and 17.

Land level prairie Soil dry 3rd rate.

T. 24 N. Range 17 W 6th P.M.

chains	
	North between sections 8 and 9 Va 13° 45' E
18.00	Drain course S. E.
40.00	Set post deposited charred stake and raised mound of earth with pits as per instructions for 1/4 sec cor.
44.50	Drain course S. E.
80.00	Set post deposited charred stake and raised mound of earth with pits as per instructions for corner to sections 4. 5. 8. and 9.

Land level prairie Soil dry 2d rate.

T. 26 N. Range 17 W 6th P.M.

chains	
	East on a random line between sections 4. and 9. Va 13° 26' E.
40.00	Set post for temporary 1/4 sec cor.
78.50	Drain course S. W.
80.02	Intersect N. and S line 40 lks South of corner to sections 3. 4. 9 and 10 from which corner I run S 89° 45' West on a true line between sections 4. and 9. Va 13° 26' E.
40.02	Set post deposited charred stake and raised mound of earth with pits as per instructions for 1/4 sec cor
80.02	The corner to sections 4. 5. 8 and 9. Land rolling Soil 3d-rate

T. 26 N. Range 17 W 6th P.M.

	North on a random line between sections 4 and 5 Va 13° 26' E
40.00	Set post for temporary 1/4 sec cor.
79.70	Intersect the 1st Standard Parallel North at post corner to sections 4. 5. 32 and 33 from which corner I run South on a true line between sections 4 and 5, Va 13° 26' E
39.70	Set post deposited charred stake and raised mound of earth with pits as per instructions for 1/4 sec cor.
79.70	To the corner to sections 4 5. 8 and 9. Land level prairie Soil dry 2d rate

Sept 6th 1869

T. 24 N. Range 17 W 6th P.M.

chains	North between sections 31 and 32 Va 14° E
10.00	Drain course S. E.
19.00	Drain course S. W. (same)
39.00	Same Drain course S. E.
40.00	Set post deposited charred stake and raised mound of earth with pits as per instructions for 1/4 sec cor.
80.00	Set post deposited charred stake and raised mound of earth with pits as per instructions for corner to sections 29, 30, 31 and 32

Land rolling Soil dry 2nd rate.

T. 24 N. Range 17 W 6th P.M.

chains	East on a random line between sections 29 and 32 Va 14° E
40.00	Set post for temporary 1/4 sec cor.
64.50	Drain course S.
80.30	Intersect N and S line 30 lks South of corner to sections 28, 29, 32 and 33 from which corner I run S 89° 47' West on a true line between sections 29 and 32 Va 14° E
40.15	Set post deposited charred stake and raised mound of earth with pits as per instructions for 1/4 sec cor
80.30	The corner to sections 29, 30, 31 and 32.

Land level prairie Soil dry 3rd rate.

T. 26 N. Range 17 W 6th P.M.

chains	
	West on a random line between sections 30 and 31. Va 14° E,
6.50	Drain course S
35.00	Drain course S,
40.00	Set post for temporary 1/4 sec cor,
78.95	Intersect West Boundary of the Township 30 lks North of corner to sections 30 and 31 from which corner S run
	N. 89° 47' East on a true line between sections 30 and 31, Va 14° E.
38.95	Set post deposited charred stake and raised mound of earth with pits as per instructions for 1/4 sec cor,
78.95	The corner to sections 29 30, 31, and 32,
	Land gently rolling Soil dry 3d rate,

T. 26 N. Range 17 W 6th P.M.

chains	
	North between sections 29 and 30 Va 14° E
7.00	Enter Drain course S.W.
32.00	Leave Drain at head course S.
40.00	Set post deposited charred stake and raised mound of earth with pits as per instructions for 1/4 sec cor.
80.00	Set post deposited charred stake and raised mound of earth with pits as per instructions for corner to sections 19, 20, 29 and 30. Land gently rolling Soil dry 3d rate,

T. 24 N. Range 17 W 6th P.M.

chains	
	East on a random line between sections 20 and 29 Va 14° E
40.00	Set post for temporary 1/4 sec cor.
80.27	Intersect N. and S. line 25 lks South of corner to sections 20. 21. 28 and 29 from which corner I run S 89° 49' West on a true line between sections 20 and 29 Va 14° E
40.13½	Set post deposited charred stake and raised mound of earth with pits as per instructions for 1/4 sec cor.
80.27	The corner to sections 19. 20. 29 and 30. Land level prairie Soil dry 3d rate,

T. 24 N. Range 17 W 6th P.M.

chains	
	West on a random line between sections 19 and 30. Va 13° 50' E.
5.00	Drain course S. W.
40.00	Set post for temporary 1/4 sec cor.
43.00	Drain course S. E
78.60	Intersect West Boundary of the Township 15 lks North of the corner to sections 19 and 30 from which corner I run N. 84° 54' East on a true line between sections 19 and 30. Va 13° 50' E
38.60	Set post deposited charred stake and raised mound of earth with pits as per instructions for 1/4 sec cor.
78.60	The corner to sections 19 20. 29 and 30. Land rolling Soil dry 3d rate,

T. 14 N. Range 17 W 6th P.M.

chains	
	North between sections 19 and 20 Va 14° E
12.00	Drain course S.W.
39.00	Same Drain course S E
40.00	Set post deposited charred stake and raised mound of earth with pits as per instructions for ¼ sec cor.
80.00	Set post deposited, charred stake and raised mound of earth with pits as per instructions for corner to sections 17, 18, 19 and 20. Sand rolling Soil dry 3d rate.

T. 14 N. Range 17 W 6th P.M.

chains	
	East on a random line between sections 17 and 20 Va 14° E
40.00	Set post for temporary ¼ sec cor.
80.04	Intersect North and South line 38 lks North of corner to sections 16, 17, 20 and 21 from which corner 2 run N 89° 44' West on a true line between sections 17 and 20 Va 14° E
40.02	Set post deposited charred stake and raised mound of earth with pits as per instructions for ¼ sec cor.
80.04	The corner to sections 17, 18, 19 and 20. Sand rolling Soil dry 3d rate.

T. 24 N Range 17 W 6th P.M

chains	West on a random line between sections 18 and 19 Var 13° 55' E.
40.00	Set post for temporary 1/4 sec cor
41.00	Drain course S.
78.00	Intersect the West Boundary of the Township 10 lks North of corner to sections 18 and 19 from which corner 2 runs N 89° 56' East on a true line between sections 18 and 19 Var 13° 55' E
38.00	Set post deposited charred stake and raised mound of earth with pits as per instructions for 1/4 sec cor.
78.00	The corner to sections 17 18. 19 and 20. Land gently rolling Soil dry 3d rate.

T. 24 N Range 17 W 6th P.M

chains	North between sections 17 and 18. Va 14° E
40.00	Set post deposited charred stake and raised mound of earth with pits as per instructions for 1/4 sec cor.
80.00	Set post deposited charred stake and raised mound of earth with pits as per instructions for corner to sections 7. 8. 17 and 18. Land level prairie Soil dry 3d rate Sept 7th 1869.

T. 24. N. Range 17 W 6th P.M.

chains	~~East~~ on a random line between sections 8 and 17. Va 13° 45' E.
40.00	Set post for temporary 1/4 sec cor.
74.92	Intersect N and S line 16 lks North of corner to sections 8. 9. 16 and 17 from which corner I run N. 89° 53' West on a true line between sections 8 and 17 Va 13° 45' E.
39.96	Set post deposited charred stake and raised mound of earth with pits as per instructions for 1/4 sec cor.
74.92	The corner to sections 7, 8. 17. and 18. Land level prairie Soil dry 3d rate.

T. 24. N. Range 17 W 6th P.M.

chains	West on a random line between sections 7 and 18. Va 13° 45' E.
40.00	Set post for temporary 1/4 sec cor.
76.94	Intersect the West Boundary of the Township 24 links North of corner to sections 7 + 18. from which corner I run N. 89° ~~50~~ 49' East on a true line between sections 7. and 18. Va 13° 45' E.
36.94	Set post deposited charred stake and raised mound of earth with pits as per instructions for 1/4 sec cor.
76.94	The corner to sections 7. 8. 17 and 18. Land level prairie Soil dry 3d rate.

T. 26 N. Range 17 W 6th P.M.

chains	
	North between sections 7 and 8 Va 14° E
40.00	Set post deposited charred stake and raised mound of earth with pits as per instructions for 1/4 Sec cor.
80.00	Set post deposited charred stake and raised mound of earth with pits as per instructions for corner to sections 5. 6. 7 and 8.
	Land level prairie soil dry 3d rate.

T. 26 N. Range 17 W 6th P.M.

chains	
	East on a random line between sections 5. and 8. Va 13° 45' E.
40.00	Set post for temporary 1/4 sec cor.
47.00	Train course S. E.
79.76	Intersect N. and S. line 32 lks North of corner to sections 4. 5. 8. and 9. from which corner I run N. 89° 46' West on a true line between sections 5. and 8. Va 13° 45' E.
39.88	Set post deposited charred stake and raised mound of earth with pits as per instructions for 1/4 sec cor.
79.76	The corner to sections 5. 6. 7. and 8.
	Land gently rolling soil dry 3d rate.

T. 4. N. Range 17 W 6th P.M.

chains	West on a random line between sections 6, and 7, Va 13° 45' E,
40.00	Set post for temporary 1/4 sec cor,
77.08	Intersect West Boundary of the Township 34 lks North of corner to sections 6, and 7, from which corner I run N 89° 45' East on a true line between sections 6, and 7, Va 13° 45' E,
37.08	Set post deposited charred stake and raised mound of earth with pits as per instructions for 1/4 sec cor,
77.08	The corner to sections 5. 6. 7. and 8, Land level prairie Soil dry 3d rate,

T. 4. N. Range 17 W 6th P.M.

chains	North on a random line between sections 5. and 6. Va 13° 45' E,
40.00	Set post for temporary 1/4 sec cor,
79.87	Intersect the 1st Standard Parallel North 39 lks East of the corner to sections 5. 6. 31, and 32 from which corner I run S 17' East on a true line between sections 5. and 6. Va 13° 45' E,
39.87	Set post deposited charred stake and raised mound of earth with pits as per instructions for 1/4 sec cor,
79.87	The corner to sections 5. 6. 7. and 8. Land level prairie Soil dry 3d rate,

Sept 8th 1869.

General Description.

This Township is generally level prairie. Soil 2d & 3d rate, and very dry. No wood and no water in the Township. unfit for cultivation.

A. List of Names.

A List of the names of the individuals employed to assist in running, measuring or marking the lines and corners described in the foregoing field notes of Township No 4 N Range No 17 West 6th P.M. showing the respective capacities in which they acted.

Wm Rogers. Chainman
John Rogers. Chainman
Dan'l McDonald Moundman
Cha's Woodard Moundman

We hereby certify that we assisted Wycoll Humason deputy Surveyor in surveying the Subdivision lines of Township No 4. N Range No 17 W 6th P.M. and that said Township has been in all respects to the best of our knowledge and belief well and faithfully surveyed and the boundary monuments planted according to the instructions of the Surveyor General.

William Rogers Chainman.
John Rogers Chainman.
Chas Woodard Moundman
Daniel McDonald Moundman

Subscribed and sworn to by the above named persons before me a Justice of the Peace for and within the County of Hall and State of Nebraska This 15 day of September 1869.

Wm H. Plate
Justice of the Peace

I Wm Scott Humason Deputy Surveyor do solemnly swear that in pursuance of a joint contract wherein Wm Scott Humason and Allen J. Currence are joint contractors with P. W. Hitchcock Surveyor General of the United States for the States of Iowa and Nebraska bearing date the 8th day of August 1868, I have well faithfully and truly in my own proper person and in strict accordence with the instructions of the Surveyor General The Surveying Manual and printed instructions and the Laws of the United States Surveyed all that part or portion of Township No. 4, North Range No 12 West of the 6th Principal Meridian described in the foregoing field notes as having been surveyed under my direction. And I further

solemnly swear that all the corners of said surveys have been established and perpetuated in strict accordence with The Surveying Manual and printed instructions and that the foregoing are the true and original field notes of such survey.

Wm Scott Humason
Deputy Surveyor.

Subscribed and sworn to by the above named Wm Scott Humason before me a Notary Public for and within the Co of Cass and state of Nebraska this 28th day of Sept 1869.

N. W. Erwin
Notary Public

Surveyor Generals Office
Plattsmouth Neb. Nov. 17th 1869

The foregoing field notes of the survey of the subdivision lines of Township No. 4 North of the Base Line of Range No 17 West of the 6th Principal Meridian in the State of Nebraska executed by W. Scott Hermason under a joint contract wherein W Scott Hermason and Allen J Currence are joint contractors, bearing date August 8th 1868, in the month of Sept 1869 having been critically examined, the necessary corrections and explanations made, the said field notes and the surveys they describe are hereby approved.

Robt. R Livingston
Surveyor General.

General Land Office • Original Field Notes

Book Number

413

The images in this file are photographs of the notes of the original surveys of the State of Nebraska on file in the Office of the Nebraska State Surveyor located in Lincoln, Nebraska.

The original surveys in Nebraska began in the mid 1850's and were completed in the mid 1880's. The Nebraska office of the Surveyor General was closed June 30, 1886.