General Land Office • Original Field Notes

Book Number

414

The images in this file are photographs of the notes of the original surveys of the State of Nebraska on file in the Office of the Nebraska State Surveyor located in Lincoln, Nebraska.

The original surveys in Nebraska began in the mid 1850's and were completed in the mid 1880's. The Nebraska office of the Surveyor General was closed June 30, 1886.

Ex

Field Notes

Of the Survey and Subdivision of Township 5 North of the Base Line Range 17 West of the 6th Principal Meridian in the State of Nebraska. Executed by James McBride, Deputy Surveyor, under Contract No 3. dated July 31st 1867

Survey Commenced Sept. 29th 67
Survey Completed Oct. 5th 67

A list of the Names of persons employed to assist in the survey of this Township.

William Krosen, Chainman,
Lewis Wood, Chainman,
Frank R. Witton, mound-builder
Axeman

Town 5 Range 17 West

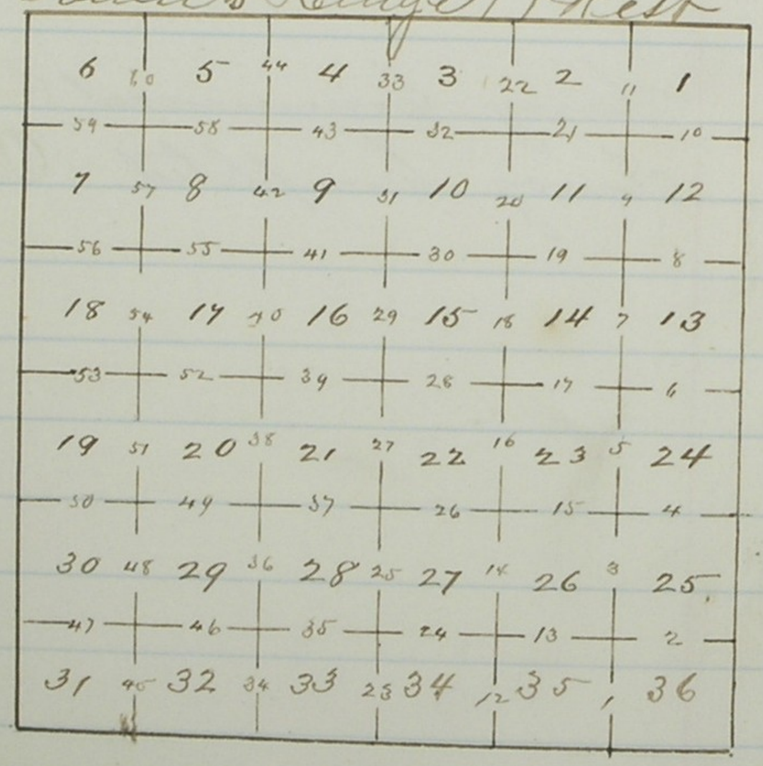

Township No 5 North Range No 17 West of the 6th Principal Mer

	To determine the Proper adjustment of my compass for Subdividing this Township I Commence at the Corner to Townships 4 and 5 North Ranges 16 and 17 West and run North on a blank line along East Boundary of Section 36
	Var 13° 06' E
3955	to a Point 12 links East of the 1/4 Sec Corner
8006	to a Point 27 links East of the Corner to Secs 25 and 36

13° 18'

	North Between Secs 35 and 36
	Var 13° 10' E
1200	Ravine bears N W & S E
4000	Set Post deposite charred Stake raised Mound of Earth. With Pits as per instructions for 1/4 Sec Corner
8000	Set Post deposite charred Stake raised Mound of Earth With Pits as per instructions for Corner to Sections 25. 26. 35 & 36
	Surface Rolling
	Soil Inorganic

Township No 5 North Range No 17 West of the 6th Principal Mer

	East Random bet Secs 25 & 36 Var 13° 15' E
4000	Set temporary 1/4 Sec Post
8000	intersect East Boundary of Township at the corner to Sections 25 and 36
	West on true line bet Secs 25 & 36 Var 13° 15' E
4000	Set Post Deposite Charred Stake raised Mound of Earth With Pits as per instructions for 1/4 Section corner
8000	Corner to Secs 25. 26. 35 & 36 Surface Rolling Soil Ind rate

	North Between Secs 25 & 26 Var 13° 10' E
4000	Set Post Deposite Charred Stake raised Mound of Earth With Pits as per instructions for 1/4 Sec Corner
8000	Set Post Deposite Charred Stake raised Mound of Earth With Pits as per instructions for Corner to Secs 23. 24. 25 & 26 Surface Rolling Soil Ind rate

Township No 5 North Range No 17 West of the 6th Principal Mer

	East Random bet Secs 24 & 25
4000	Set temporary 1/4 Sec Post Vn 13° 15' E
7980	Intersect East Boundary 31 links South of the Corner to Sections 24 and 25
S89°47'	W on true line between Sections 24 & 25
	Vn 13° 15' E
3990	Set Post deposite charred Stake raised Mound of Earth. With Pits as per instructions for 1/4 Section Corner
79.80	Corner to Sections 23. 24. 25 and 26
	Surface Rolling
	Soil Inc rate

	North Between Secs 23 and 24
	Vn 13° 20' E
4000	Set Post deposite charred Stake raised Mound of Earth with Pits as per instructions for 1/4 Sec Corner
8000	Set Post deposite charred Stake raised Mound of Earth with Pits as per instructions for Corner to Sections 13. 14. 23 & 24
	Surface Rolling
	Soil Inc rate

Township No 5 North Range No 17 West of the 6th Principal Mer

	East Random Between Secs 13 & 24
	Var 13° 36' E
4000	Set temporary ¼ Section Post
7996	intersect East Boundary at
	the corner to Secs 13 & 24
	West on true line bet Secs 13 & 24
	Var 13° 36' E
3998	Set Post deposite Charred
	Stake raised Mound
	of Earth With Pits as per
	instructions for
	¼ Section corner
7996	Corner to Sections 13.14.23 & 24
	Surface Rolling
	Soil 2nd rate

	North Between Secs 13 and 14
	Var 13° 30' E
4000	Set Post deposite Charred
	Stake raised Mound of
	Earth With Pits as per
	instructions for ¼ Sec corner
8000	Set Post deposite Charred
	Stake raised Mound of
	Earth With Pits as per
	instructions for corner
	to Secs 11.12.13 and 14
	Surface Rolling
	Soil 2nd rate

Township No 5 North Range No 17

	East Randambed Sections 12 & 13
	Var 13° 30' E
4000	Set temporary 1/4 Section Post
8000	intersect Range line 22 links
	North of Corner to Secs 12 & 13
N 89° 51'	West on true line bet 12 & 13
	Var 13° 30' E
4000	Set Post deposite Charred
	Stake raised Mound of
	Earth With Pits as
	per instructions for
	1/4 Sec Corner
8000	Corner to Sections 11, 12 & 13 14
	Surface Rolling
	Soil 2nd rate

West of the 6th Principal Mer

	North Between Secs 11 and 12
	Var 13° 30' E
4000	Set Post ~~in Mound~~ deposite Charred
	Stake raised Mound of
	Earth With pits as per
	instructions for 1/4 Sec Corner
8000	Set Post deposite Charred
	Stake raised Mound of
	Earth With Pits as per
	instructions for the
	Corner to Secs 1. 2. 11 and 12
	Surface Rolling
	Soil 2nd rate

Township No 5 North Range No

	East Random bet Secs 1 and 12
	Var 13° 30' E
4000	Set Temporary 1/4 Sec Part
8010	intersect East Boundary 42
	links North of Corner to
	Sections 1. 2. 11 and 12
N 89° 42'	West on true line bet Secs 1 & 12
	Var 13° 30' E
4005	Set Part Deposite Charred
	Stake raised Manner
	of Earth With Pits as per
	instructions for 1/4 Sec Corner
8010	Corner to Secs 1. 2. 11 & 12
	Surface Rolling
	Soil Inc rate

17 West of the 6th Principal Mer

	North Random Bet Secs 1 & 2
	Var 13° 45
4000	Set Temporary 1/4 Sec Part
7920	intersect North Boundary of Township ~~Township line~~ 40 links
	East of the Corner to Secs 1 & 2
317' E	on true line between
	Sections 1 & 2
	Var 13° 45' E
3920	Set Part, Deposite Charred
	Stake raised Manner of
	Earth With pits as per
	instructions for 1/4 Sec
	Corner
7920	Corner to Secs 1. 2. 11 and 12
	Surface Rolling
	Soil Inc rate

Sept. 29th, 67.

Township No 5 North Range No 17

North between Secs 34 and 35
Var 13° 30' E
1200 Leave Marsh bears S E & N W
4000 Set Post deposite charred
Stake raised Mound of
Earth With Pits as per
instructions for 1/4 Sec corner
8000 Set Post deposite charred
Stake raised Mound of
Earth With Pits as per
instructions for corner
to Secs 26. 27. 34 and 35
Surface Rolling
Soil 2nd rate

West of the 6th Principal Mer

East Random between Secs 26 & 35
Var 13° 30' E
4000 Set post for temporary 1/4 Sec cor
8020 Intersect N and S line 27 links
North of corner to Secs 26 & 35

N 89° 48' West on true line bet Secs 26 & 35
Var 13° 30' E
4010 Set Post deposite charred
Stake raised Mound of
Earth With Pits as per
instructions for 1/4 Sec corner
8020 Corner to Secs 26. 27. 34 & 35
Surface Rolling
Soil 2nd rate

Township No 5 North Range No 17 West of the 6th Principal Mer

North Between Secs 26 and 27
Ven 14° E

4000 Set Part deposite Charcoal
Stake raised Manner of
Earth With Pits as per
instructions for 1/4 Sec Corner

8000 Set Part deposite Charcoal
Stake raised Manner of
Earth With Pits as per
instructions for Corner
to Secs 22. 23. 26 and 27
Surface Rolling
Soil 2nd rate

East Random Between Secs 23 & 26
Ven 13° 40' East

4000 Set temporary 1/4 Sec Part
8000 intersect N and S line at the
Corner to Secs 22. 23. 26 & 27

West on true line bet 23 & 26
Ven 13° 40' E

4000 Set Part deposite Charcoal
Stake raised Manner of
Earth With Pits as per
instructions for 1/4 Sec Corner

8000 Corner to Secs 22. 23. 26 & 27
Surface Rolling
Soil 3rd rate

Township No 5 North Range No 17 West of the 6th Principal Mer

	North Between Sections 22 & 23
	Var 14° E
4000	Set Post deposite charcoal
✓	Stake raised Mound of
	Earth With Pits as per
	instructions for 1/4 Sec Corner
8000	Set Post deposite Charcoal
	Stake raised Mound
	of Earth With Pits as per
	instructions for Corner
	to Secs 14. 15. 22 & 23
	Surface Rolling
	Soil Inc rate

	East Random Between Secs 14 & 23
	Var 13° 45' E
4000	Set Temporary 1/4 Section Post
7996	intersect N and S. line at the
	Corner to Secs 14 and 23
	West on true line bet Secs 14 & 23
	Var 13° 45' E
3998	Set Post deposite Charcoal
	Stake raised Mound of
	Earth With Pits as per
	instructions for 1/4
	Section Corner
7996	Corner to Sections
	14. 15. 22 & 23
	Surface Rolling
	Soil Inc rate

Township No 5 North Range No 17 West of the 6th Principal Mer

	North Between Secs 14 and 15
	Var 14° E
4000	Set Post deposite Charcoal Stake
	raised Mound of Earth with
	Pits as per instructions
	for 1/4 Section Corner
8000	Set Post deposite Charcoal
	Stake raised Mound of
	Earth with Pits as per
	instructions for Corner
	to Sections 10. 11. 14 and 15
	Surface Rolling
	Soil Sandy

	East Randum bet Secs 11 & 14
	Var 13° 45' E
4000	Set temporary 1/4 Sec Post
8008	Intersect Range South line
	42 links South of Corner to
	Sections 11 ~~and~~ 12 ~~14~~ 13 & 14
S 89° 42' W	on true line bet Secs 11 & 14
	Var 13° 45' E
4.004	Set Post deposite Charcoal
v	Stake raised Mound of
	Earth with Pits as per
	instructions for 1/4 Sec Corner
	Corner to Sections 10. 11. 14 & 15
8008	~~Set Post deposite Charcoal~~
	~~Stake raised Mound of~~
	~~Earth with Pits as per~~
	Surface Rolling
	Soil Sandy

Township No 5 North Range No 17 West of the 6th Principal Mer

	North Between Sections 10 and 11
	Var 14° E
4000	Set Post deposite Charred Stake
	raised Mound of Earth With
	Pits as per instructions for
	1/4 Section Corner
8000	Set Post deposite Charred
	Stake raised Mound of
	Earth With Pits as per
	instructions for Corner
	to Sections 2.3.10 and 11
	Surface Rolling
	Soil 3rd rate

	East Random bet Sections 2 & 11
	Var 14° 05' E
4000	Set Temporary 1/4 Sec Post
8000	intersect N and S line at the
	Corner to Sections ~~2 and 11~~ 1.2.11 and 12
	West on true line bet Secs 2 & 11
	Var 14° 05' E
4000	Set Post deposite Charred Stake
	raised Mound of Earth
	With Pits as per instructions
	for 1/4 Section Post
8000	Corner to Sections 2.3.10 and 11
	Surface Rolling
	Soil 3rd rate

Township No 5 North Range No 17

	North Random Between Secs 2 & 3
	Ver 14° E
4000	Set temporary 1/4 Section Post
7940	intersect the North Boundary of Township ~~line~~ 37 links
	West of the Corner to Secs 2 & 3
S 16' W.	On true line between Secs 2 & 3
	Ver 14° E
3940	Set Post Deposite Charred
	Stake raised Manner
	of Earth With Pits as per
	instructions for 1/4 Sec Corner
7940	Corner to Sections 1. 2. 10 & 11
	Surface Rolling
	Soil Fine rate
	Oct 1st, 67.

West of the 6th Principal Mer

	North Between Secs 33 and 34
	Ver 13° 15' E
4000	Set Post Deposite Charred
	Stake raised Manner of
	Earth With Pits as per
	instructions for 1/4 Sec Post
8000	Set Post Deposite Charred
	Stake raised Manner
	of Earth With Pits as
	per instructions for
	the Corner to Sections 27. 28. 33 & 34
	Surface Rolling
	Soil Fine rate

Township No 5 North Range No 17

	East Random bet Secs 27 & 34
	Var 13° 36' E
4000	Set temporary 1/4 Sec Post
8000	intersect N and S line at the
	corner to Secs 26. 27 & 34 & 35
	West on true line bet Secs 27 & 34
	Var 13° 36' E
4000	Set Post deposite charred
	Stake raised Mound of
	Earth With Pits as per
	instructions for 1/4 Sec corner
8000	Corner to Sections 27. 28. 33 & 34
	Surface Rolling
	Soil Incrusate

West of the 6th Principal Mer

	North Between Secs 27 and 28
	Var 14° E
4000	Set Post deposite charred
	Stake raised Mound of
	Earth With Pits as per
	instructions for 1/4 Sec corner
5600	Enter Wet Marsh Varies S E & S W
8000	Set Post deposite charred
	Stake raised Mound of
	Earth With Pits as per
	instructions for the
	Corner to Secs 21. 22. 27 & 28
	Surface Except Marsh Rolling
	Soil Incrusate

Township No 5 North Range No 17

	East Random bet Secs 22 & 27
	Ver 13° 40'
4000	Set temporary ¼ Sec Post
4600	Lean Wet Marsh bears N W & S E
8012	intersect N and S line at the
	corner to Secs ~~22 & 27~~ 22.23.26
	and 27
	West on true line bet 22 & 27
	Ver 13° 40' E
4006	Set Post deposite Charcoal
	Stake raised Mound
	of Earth With Pits as
	per instructions for
	¼ Sec Corner
8012	Corner to Sections 21.22.27 & 28
	Surface Except Marsh Rolling
	Soil 2nd rate

West of the 6th Principal Mer

	North Between Secs 21 and 22
	Ver 14° E
1200	Lean Marsh bears N E and S W
4000	Set Post deposite Charcoal
	Stake raised Mound of
	Earth With Pits as per
	instructions for ¼ Sec corner
8000	Set Post deposite Charcoal
	Stake raised Mound of
	Earth With Pits as per
	instructions for Corner to
	Sections 15.16.21 and 22
	Surface Rolling
	Soil 2nd rate

Township No 5 North Range No

East Random Bet Secs 15 & 22
Var 13° 40' E

4000	Set temporary 1/4 Sec Post
7996	intersect N and S. line 16 links
	North of Corner to Secs 15 and 22
N 89° 53'	W on true line bet Secs 15 & 22
	Var 13° 40' E
3998	Set Post deposite Charred Stake
	raised Mound of Earth
	With Pits as per instructions
	for 1/4 Sec Corner
7996	Corner to Sections 15. 16. 21 and 22
	Surface Rolling
	Soil Inc rate

For line between Sec 15 & 16
See next page

17 West of the 6th Principal Mer

	East Random bet Secs 10 & 15
	Var 13° 50' E
4000	Set temporary 1/4 Sec Corner
7992	intersect N and S. line at the
	Corner to Secs 10 11 ~~and~~ 14 & 15
	West ~~Correction bet~~ on True line between Secs 10 & 15
	Var 13° 50' E
3996	Set Post deposite Charred Stake
	raised Mound of Earth
	With Pits as per instructions
	for 1/4 Sec Corner
7992	Corner to Secs 9. 10. 15 & 16
	Surface Rolling
	Soil Inc rate

Township No 5 North Range No 17 West of the 6th Principal Me

	North Between Secs 15 and 16
	Ver 14° E
4000	Set Post deposite charred
	Stake raised Mound of
	Earth With Pits as per
	instructions for 1/4 Sec corner
8000	Set Post deposite Charred
	Stake raised Mound of
	Earth With Pits as per
	instructions for corner
	to Sections 9. 10. 15 and 16
	Surface Rolling
	Soil 2nd rate
	For line between 10. and 15
	see preceding page

	North Between Sections 9 and 10
	Ver 14° 20' E
4000	Set Post deposite charred Stake
	raised Mound of Earth With
	Pits as per instructions for
	1/4 Section corner
8000	Set Post deposite charred
	Stake raised Mound of
	Earth With Pits as per
	instructions for corner
	to Sections 3. 4. 9 and 10
	Surface Rolling
	Soil 2nd rate

Township No 5 North Range No 17

	East Random bet Secs 3 and 10
	Ven 14° 15' E
4000	Set temporary 1/4 Section Post
8000	intersect N and S. line at the
	Corner to Sections ~~3 and 10~~ 2.3.10 & 11
	West on true line bet Secs 3 & 10
	Ven 14° 15' E
4000	Set Post deposite Charred Stake
	raised Mound of Earth With
	Pits as per instructions
	for 1/4 Sec Corner
8000	Corner to Sections 3. 4. 9 and 10
	Surface Rolling
	Soil 2nd rate

West of the 6th Principal Mer

	North Random Between
	Sections 3 and 4
	Ven 14° E
40.00	Set temporary 1/4 Section corner
7918	intersect North Boundary of Township ~~line~~ 62 links
	West of the Corner to Secs 3 and 4
S 0° 27' W	on true line bet Secs 3 and 4
	Ven 14° E
3918	Set Post deposite Charred Stake
	raised Mound of Earth
	With Pits as per instructions
	for 1/4 Sec Corner
7918	Corner to Sections 3. 4. 9 and 10 ~~Set Post deposite Charred Stake~~
	~~raised Mound of Earth~~
	~~With Pits as per instructions~~
	~~for~~
	Surface Rolling
	Soil 2nd rate

Oct 2nd, 67

Township No 5 North Range No 17 West of the 6th Principal Mer

		North Between Sections 32 & 33
		On 13° 20' E
2	4000	Set Post deposite charred Stake
4		Raised Mound of Earth
0		With Pits as per instructions
		for ¼ Sec Corner
	8000	Set Post deposite charred
		Stake raised Mound of
		Earth with Pits as per
		instructions for corner
		to Sections 28. 29 & 32 & 33
		Surface Rolling
		Soil 3rd rate

		East Range line bet Secs 28 & 33
		On 13° 12' E
	4000	Set Temporary ¼ Section Post
	8000	intersect Range L. line at the
		Corner to Secs 27, 28 & 33 and 34
		West on true line bet Secs 28 & 33
		On 13° 12' E
	4000	Set Post deposite charred Stake
		raised Mound of Earth
		with Pits as per instructions
		for ¼ Sec Corner
	8000	Corner to Sections 28. 29. 32 & 33
		Surface Rolling
		Soil 3rd rate

Township No 5 North Range No 17 West of the 6th Principal Mer

North Between Secs 28 & 29
Var. 13° 20' E

10.00 Enter Wet Marsh bears E & W
4000 Set Part deposite Charred
Stake raised Mound of
Earth With Pits as per
instructions for 1/4 Sec Corner
5100 over Marsh Wet and unfit for
cultivation bears NE & SW
8000 Set Part deposite Charred
Stake raised Mound
of Earth With Pits as
per instructions for
corner to Sections 20.21.28 & 29
Surface Rolling
Soil 3rd rate

East Round on between Secs 21 & 28
Var 13° 15' E

4000 Set Temporary 1/4 Sec Part
6100 Enter Marsh bears NE & SW
8018 intersect N and S. line 42 links
North of corner to Secs ~~20 & 28~~ 21.22.27 & 28
N 89° 42' W on true line between Secs 20 & 28
Var 13° 15' E
~~1900 Leave Marsh bears NE & SW~~
4009 Set Part deposite Charred Stake
raised Mound of Earth With
Pits as per instructions
for 1/4 Section Corner
8018 Corner to Sections 20.21.28 & 29
Surface Rolling
Soil 2nd rate

Township No 5 North Range No 17 West of the 6th Principal Mer

	North Between Secs 20 and 21
	Ver 13° 10' E
4000	Set Post deposite charred Stake
	raised Mound of Earth
	With Pits as per instructions
	for 1/4 Sec Corner
8000	Set Post deposite charred
	Stake raised Mound of
	Earth With Pits as per
	instructions for corner to
	Sections 16. 17 20 and 21
	Surface Rolling
	Soil Mu rate

	East Random bet Secs 16 & 21
	Ver 13° E
4000	Set Temporary 1/4 Sec Post
7986	intersect N and S. line at the
	Corner to Secs ~~16 and 21~~ 15.16.21 & 22
	West on true line bet Secs 16 & 21
	Ver 13° E
3993	Set Post deposite charred Stake
	raised Mound of Earth
	With Pits as per instructions
	for 1/4 Sec Corner
7986	Corner to Sections 16.17.20 & 21
	Surface Rolling
	Soil Mu rate

Township No 5 North Range No 17 West of the 6th Principal Mer

	North bet Secs 16 and 17
	Var 13° 15' E
4000	Set Post opposite chainman State
	raised Mound of Earth with
	Pits as per instructions
	for ¼ Sec corner
8000	Set Post opposite chainman
	State raised Mound of
	Earth with Pits as per
	instructions for corner
	to Sections 8. 9. 16 & 17
	Surface Rolling
	Soil Brown Sandy

	East Random bet Secs 9 & 16
	Var 13° 10' E
4000	Set Post opposite chainman State
8000	intersect Random line at the
	corner to Secs ~~9 & 16~~ 9. 10 15 & 16
	West on true line bet Secs 9 & 16
	Var 13° 10' E
4003	Set Post opposite chainman State
	raised Mound of Earth
	with Pits as per instructions
	for ¼ Section corner
8006	corner to Secs. 8. 9. 16 and 17
	Surface Rolling
	Soil Brown Sandy

Township No 5 North Range No 17 West of the 6th Principal Mer

		North Between Secs 8 and 9
		Var 13° 15' E
4	4000	Set Post deposite charred
4		Stake raised Mound of
8		Earth With Pits as per
		instructions for 1/4 Sec corner
	8000	Set Post deposite charred
		Stake raised Mound of
		Earth With Pits as per
		instructions for corner
		to Secs 3. 4. 5. 8 and 9.
		Surface Rolling
		Soil and rate

	East Random bet Secs 4 and 9
	Var 13° 10' E
4000	Set temporary 1/4 Sec Post
8000	intersect Mound S. line 62 links
	South of Corner to Secs ~~4 & 9~~ 3.4.9 & 10
589° 33'	W on true line bet Secs 4 and 9
	Var 13° 10' E
4000	Set Post deposite charred
	Stake raised Mound of
	Earth With Pits as per
	instructions for 1/4 Sec corner
8000	Corner to Secs 4.5.8 & 9
	Surface Rolling
	Soil and rate

Township No 5 North Range No 17 West of the 6th Principal Mer

	North Random Between Secs 4 and 5
	Var 13° 40' E
4000	Set Temporary 1/4 Sec Post
7917	Intersect ~~Township line~~ North Boundary of Township 48 links
	West of Corner to Secs 4 & 5
	✓
9°° 30'	West on true line bet Secs 4 & 5
	Var 13° 40' E
3917	Set Post deposite Charred
	Stake raised Mound of
	Earth With Pits as per
	instructions for 1/4 Sec Corner
7917	Corner to Secs 4. 5. 8 and 9
	Surface Rolling
	Soil moderate

Oct. 3rd 1867

	North Between Secs 31 and 32
	Var 14° E
4000	Set Post deposite Charred
	Stake raised Mound of
	Earth With Pits as per
	instructions for 1/4 Sec Corner
8000	Set Post deposite Charred
	Stake raised Mound of
	Earth With Pits as per
	instructions for Corner
	to Sections 29. 30 31 & 32
	Surface Rolling
	Soil moderate

Township No 5 North Range No 17 West of the 6th Principal Mer

	East Random Bet Secs 29 & 32
	Ver 13° 30' E
4000	Set temporary 1/4 Sec Corner
8022	intersect N and S. line 12 links
	North of the Corner to Secs ~~29 & 32~~ 28.29.32 & 33
N 89° 55'	W on true line bet Secs 29 & 32
	Ver 13° 30' E
4011	Set Post deposite Charred
	Stake raised Mound of
	Earth With Pits as per
	instructions for 1/4 Sec Corner
8022	Corner to Secs 29. 30. 31 & 32
	Surface Rolling
	Soil 3rd rate

	West Random Bet Secs 30 & 31
	Ver 13° 30' E
4000	Set Temporary 1/4 Sec Post
8000	Set Temporary 40 Acre Post
11967	intersect Range line at the
	Corner to Secs 30 & 31
	East on true line bet Secs 30 & 31
	Ver 13° 30' E
3967	Set Post deposite Charred Stake
	raised Mound of Earth With
	Pits as per instructions for 40
	Acre Corner
7967	Set Post deposite Charred Stake
	raised Mound of Earth With Pits
	as per instructions for 1/4 Sec Corner
11967	Corner to Secs 29. 30. 31 & 32
	Surface Rolling
	Soil 2nd rate

Township No 5 North Range No 17 West of the 6th Principal Mer

		North Between Secs 29 & 30
		Var 13° 40' E
4	4000	Set Post deposite Charcoal
4		Stake raised Mound of
8		Earth With Pits as per
		instructions for 1/4 Sec Corner
	8000	Set Post deposite Charcoal
		Stake raised Mound of
		Earth With Pits as per
		instructions for Corner
		to Secs 19. 20. 29 & 30
		Surface Rolling
		Soil fine rate

	East Range line Bet Secs 20 & 29
	Var 13° 40' E
4000	Set temporary 1/4 Sec Post
8000	intersect Range line 32 links
	North of the Corner to Secs ~~20 & 29~~ 20.21.28 & 29
	N 89° 46' W on true line Bet Secs 20 & 29
	Var 13° 40' E
4000	Set Post deposite Charcoal Stake
	raised Mound of Earth
	With Pits as per instructions
	for 1/4 Sec Corner
8000	Corner to Secs 20. 19 29 & 30
	Surface Rolling
	Soil fine rate

Township No 5 North Range No 17

	West Random bet Secs 19 and 30
	Var 13° 30' E
4000	Set temporary ¼ Sec Corner
8000	Set temporary 40 acre Post
12011	intersect Range line 47 links North of
	Corner to Secs 19 & 30
N 89° 46'	East on true line bet Secs 19 & 30
	Var 13° 30' E
4011	Set Post deposite Charred Stake raised
	Mound of Earth With Pits as per
	instructions for 40 acre Corner
8011	Set Post deposite Charred Stake
	raised Mound of Earth With
	Pits as per instructions
	for ¼ Sec Corner
12011	Corner to Secs 19. 20. 29 & 30
	Surface Rolling
	Soil 3rd rate

West of the 6th Principal Mer

	North Between Secs 19 and 20
	Var 13° 40' E
4000	Set Post deposite Charred Stake
	raised Mound of Earth With
	Pits as per instructions for
	¼ Sec Corner
8000	Set Post deposite Charred
	Stake raised Mound of
	Earth With Pits as per
	instructions for Corner
	to Sections 17. 18. 19 and 20
	Surface Rolling
	Soil 3rd rate

Township No 5 North Range No 17

	East Random Between Secs 17 & 20
	Ver 13° 35' E
4000	Set temporary 1/4 Section Post
7982	intersect N and S. line at the
	corner to Secs ~~17 and 20~~ 16.17.20 & 21
	West on true line bet Secs ~~17 & 20~~ 16. 17 & 20
	Ver 13° 35' E
3991	Set Post deposite Charred Stake
✓	raised Mound of Earth With
	Pits as per instructions for
	1/4 Section corner
79.82	Corner to Sections 17.18.19 & 20
	Surface Rolling
	Soil 3rd rate

West of the 6th Principal Mer

	West Random Bet Secs 18 and 19
	Ver 13° 50' E
4000	Set temporary 1/4 Sec Post
8000	Set temporary 40 Acre corner
11980	intersect Range line 62 links
	North of corner to Secs 18 and 19
N 89° 42' E	East on true line bet Secs 18 & 19
	Ver 13° 50' E
3980	Set Post deposite Charred Stake
	raised Mound of Earth With
	Pits as per instructions for
	40 Acre corner
7980	Set Post deposite Charred Stake
	raised Mound of Earth
	With Pits as per instructions
	for 1/4 Sec corner
11980	Corner to Secs 17-18.19 & 20
	Surface Rolling
	Soil 2nd rate

Township No 5 North Range No 17 West of the 6th Principal Meridian

	North Between Secs 17 and 18
	Var 13° 45' E
4000	Set Post deposite Charred Stake
	raised Mound of Earth
	With Pits as per instruction
	for 1/4 Section Corner
8000	Set Post deposite Charred Stake
	raised Mound of Earth
	With Pits as per instruction
	for Corner to Secs 7. 8. 17 & 18.
	Surface Rolling
	Soil Inc rate

Oct. 4th 1867

	East Random bet Secs 8 & 17
	Var 13° 35
4000	Set temporary 1/4 Sec. Post
8012	intersect Mound S. line 28 links
	South of Corner to Secs ~~8 & 17~~ 8.9.16 & 17
389° 48'	West on true line bet Secs 8 & 17
	Var 13° 35' E
4006	Set Post deposite Charred Stake
	raised Mound of Earth With
	Pits as per instructions
	for 1/4 Sec Corner
8012	Corner to Secs 7. 8. 17 and 18
	Surface Rolling
	Soil Inc rate

Township No. 5 North Range No 17 West of the 6th Principal Mer

	West Random bet Secs 7 & 18
	Var 14° 10' E
4000	Set temporary 1/4 Sec corner
8000	Set temporary 40 acre corner
12017	intersect Range line at the corner to Secs 7 and 18
	East on true line bet Secs 7 & 18
	Var 14° 10' E
4017	Set Post deposite Charred Stake raised Mound of Earth With Pits as per instructions for 40 acre corner.
8017	Set Post deposite Charred Stake raised Mound of Earth With Pits as per instructions for 1/4 Sec corner
12017	corner to Secs 7. 8. 17 and 18
	Surface Rolling
	Soil Ind rate

	North Between Secs 7 and 8
	Var 13° 40' E
4000	Set Post deposite Charred Stake raised Mound of Earth With Pits as per instructions for 1/4 Sec corner
8000	Set Post deposite Charred Stake raised Mound of Earth With Pits as per instructions for corner to Secs 5. 6. 7 and 8
	Surface Rolling
	Soil Ind rate

Township No 5 North Range No 17

	East Random bet Secs 5 & 8
	Vn 14° E
4000	Set temporary 1/4 Sec Post
8008	intersect Range S. line 22 links
	North of the corner to Secs ~~5 & 8~~ 4.5.8 & 9
N 89° 51'	W on true line bet Secs 5 & 8
	Vn 14° E
4004	Set Post deposite Charred Stake
	Raised Mound of Earth
	With Pits as per instruction
	for 1/4 Section Corner
8008	Corner to Secs 5.6.7 & 8
	Surface Rolling
	Soil Ind rate
	✓

West of the 6th Principal Mer

	West Random Bet Secs 6 and 7
	Vn 14° E
4000	Set temporary 1/4 Sec Corner
8000	Set temporary 40 Acre Corner
12042	Intersect Range line 30 links South
	of Corner to Secs 6 and 7
S 89 51'	East on true line bet Secs 6 & 7
	Vn 14° E
4042	Set Post deposite Charred Stake
	Raised Mound of Earth With
	Pits as per instructions for
	40 Acre Corner
8042	Set Post deposite Charred Stake
	Raised Mound of Earth
	With Pits as per instructions
	for 1/4 Sec Corner
12042	Corner to Secs ~~6.7.5 & 8~~ 5.6.7 & 8
	Surface Rolling
	Soil Ind rate

Township No 5 North Range No 17 West of the 6th Principal Mer

North Random Between Secs 5 & 6
Var 14° E

4000 Set Temporary 1/4 Sec Corner
7908 intersect North Boundary of Township ~~line~~ 57 links
✓ West of the Corner to Secs 5 & 6

S 22' W
~~S 89 15'~~ West on true line bet Secs 5 & 6
Var 14° E

3908 Set Part deposite Charred Stake
raised Mound of Earth
With Pits as per instructions
for 1/4 Sec Corner
7908 intersect Corner to Secs 5. 6. 7 & 8
Surface Rolling
Soil Inc rate

Oct. 5th 67.

General Discription.
The Land in this Township
is Poor Inc rate Land and
Not Well addepted ~~for~~ to farming
purposes, In Secs 21. 22 27
28 and 29 there is a large
Marsh Which contains Same
Water. ~~and in the Spring~~
~~is all overflow.~~ There is
No timber on Improvement
in the Township.

For Affidavits see Notes to
T. 8 N. R. 16 W.

Surveyor General's Office
Plattsmouth, January 8th. 1868.

The foregoing Field Notes of the Survey of Township No. 5 North of the Base Line, in Range 17 West 6th Principal Meridian in the State of Nebraska, executed by James McBride, under his contract of the 31st day of July, 1867, in the months of September and October, 1867, having been critically examined, the necessary corrections and explanations made, the said Field Notes and the Survey they describe, are hereby approved.

P. W. Hitchcock
Surveyor General.

Exd.

Field Notes
of the Survey and Sub-division
of Township 6 North of the
Base Line of Range 17 West
of the 6th Principal Meridian
executed by James McBride
Deputy Surveyor under his contract,
No. 3 dated July 31st 1867.

Survey commenced Sep. 17th 1867
Survey completed Sep. 21st, 1867.

A list of the names of the individuals employed to assist in running, measuring & marking the lines and corners described in the foregoing field notes of Township No 6. North of the base line of Range No. 17 West of the 6th Principal Meridian, showing the respective capacities in which they acted:

William Kroesen, Chainman
Lewis Wood, Chainman
Frank R Milton, Axman & mound builder

Index Diagram

Town 6 Range 17 W

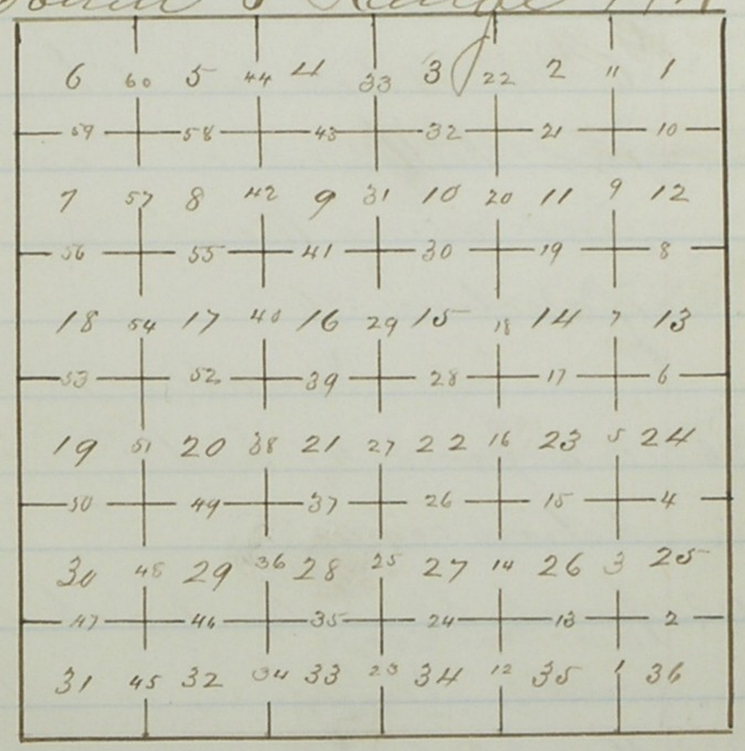

To determine the proper adjustment of my compass for subdividing this Township, I commence at the corner to Townships 6 and 7 North Ranges 16 and 17 West of the 6 Principal Meridian and run North on a blank line along East Boundary of section 36.

Variation 14° 10' East

39.20 to a point 47 links East of 1/4 section corner.

78.62 point 37 links East of 1/4 sections 25 & 36 corner, Therefore, to retrace this line or run parallel thereto my compass must be adjusted to

Variation 14° 26' East

Township 6 North. Range 17 West

chains

North between Sections 35 and 36.

Variation 14° East

40.00 Set post. deposit charred stake raise mound of earth with pits, as per instruction for 1/4 Section corner.

80.00 Set post, deposit charred stake raise mound of earth with pits, as per instruction, for corner to Sections 25. 26. 35 and 36.

Surface rolling, soil 3rd rate.

Township 6 North. Range 17 West

chains	
	East on Random line between Sect 25 and 36.
	Variation 14° 10' East
40.00	Set temporary 1/4 section post
79.92	Intersect East Boundary line 37 links North of corner to Sects 25 and 36 from which I run N. 89° 45 West on line between sections 25 and 36.
	Variation 14° 10' E.
39.96	Set post. deposit chained & take raised mound of earth with pits, as per instructions, for 1/4 Section corner.
79.92	Corner to Sect 25. 26. 35 and 36
	Surface rolling, soil 3rd rate.

Township 6 North. Range 17 West

chains	
	North between Sections 25 and 26
	Variation 14° East
40.00	Set post. deposit chained & take raised mound of earth with pits, as per instructions, for 1/4 Section corner.
80.00	Set post. deposit chained & take raised mound of earth with pits, as per instruction, for corner to Sects. 23. 24. 25 and 26.
	Surface rolling, soil 3rd rate.

Township No. 6 North, Range 17 West

chains	
	East on Random line between Sect. 24 and 25.
	Variation 14° East.
40.00	Set temporary 1/4 Section post
80.12	Intersect East Boundary 27 links South of corner to Sect. 24 and 25. from which I run South 89° 48' West on line between Sect. 24 and 25.
	Variation 14° East.
40.06	Set post. deposit charcoal stake raise mound of earth with pits, as per instructions, for 1/4 section post.
80.12	Corner to Sect. 23. 24. 25 and 26.
	Surface rolling, soil 3rd rate.

Township 6 North. Range 17 West

chains	
	North between Sect. 23 and 24.
	Variation 14°15' East
40.00	Set post. deposit charcoal stake raise mound of earth with pits, as per instructions, for 1/4 section corner.
80.00	Set post. deposit charcoal stake raise mound of earth with pits. as per instruction, for corner to Sect. 13. 14. 23 and 24.
	Surface rolling, soil 3rd rate.

Township 6 North, Range 17 West

chains	
v	East on Random line between Sect. 13 and 24.
	Variation 14° 15' East
40.00	Set temporary 1/4 Section post.
80.22	Intersect East Boundary at corner to Sect. 13 and 24 from which I run West on true line between Sect. 13 and 24
	Variation 14° 15' East
40.11	Set post, deposit charcoal & take raise mound with pits, as per instructions, for 1/4 section corner.
80.22	Corner to Sections 13. 14 23 and 24.
	Surface rolling, soil 3rd rate.

Township 6 North Range 17 West

chains	
	North between Sect. 13 and 14
	Variation 14° East
v 40.00	Set post, deposit charcoal & take raise mound of earth with pits, as per instructions for 1/4 Section corner.
80.00	Set post, deposit charcoal & take raise mound of earth with pits, as per instructions, for corner to Sect. 11. 12. 13 and 14.
	Surface rolling, soil 3rd rate.

Township 6 North, Range 17 West

chains	
	East on Random line between Sec. 12 and 13.
	Variation 14° 15' East
40.00	Set temporary 1/4 Section post
80.00	Intersect East boundary 19 links North of corner to Sec. 12 and 13 from which I run North 89° 51' West on lines between Sec. 12 and 13
	Variation 14° 15' East
40.00	Set post, deposit charred stake, raise mound with pits, as per instructions for 1/4 Section corner.
80.00	Corner to Sect. 11. 12. 13 and 14.
	Surface rolling, land 3rd rate

Township 6 North, Range 17 West

chains	
	North between Sec. 11 and 12.
	Variation 14° East
40.00	Set post. deposit charred stake raise mound of earth with pits, as per instructions for 1/4 Section corner.
80.00	Set post. deposit charred stake raise mound of earth with pits, as per instructions, for corner to Sections 1. 2. 11 and 12.
	Surface rolling, land 3rd rate.

Township 6 North, Range 17 West

chains	
	East on Random line bet. Sect. 1 and 12.
	Variation 14° 20' East
40.00	Set temporary 1/4 Section post
79.90	Intersect East Boundary line, at corner to sections 1 and 12. from which I run West on true line between Sect. 1 and 12.
	Variation 14° 20' East
39.90	Set post. deposit charcoal stake raise mound of earth with pits, as per instruction for 1/4 Section corner.
79.80	Corner to Sect. 1. 2. 11 and 12 Surface rolling, soil 3rd rate.

Township 6 North, Range 17 West

chains	
	North on Random line between Sect. 1 and 2,
	Variation 14° 20' East
40.00	Set temporary 1/4 Section post
79.10	Intersect North Boundary of Township 42 miles West of corner to Sect. 1 and 2 from which I run South 18' West on true line bet. Sect. 1 and 2.
	Variation 14° 20' East
39.10	Set post. deposit charcoal stake raise mound of earth with pits, as per instructions for 1/4 Section corner.
79.10	Corner to Sections 1. 2. 11 and 12.
	Surface rolling, soil 3rd rate.

Sept. 17th

Township 6 North, Range 17 West.

chains	
	North between Sections 34 and 35.
	Variation 14° East
40.00	Set post, deposit charred stake, raise mound of earth with pits, as per instruction for 1/4 section corner.
80.00	Set post, deposit charred stake, raise mound of earth with pits, as per instructions for corner to Sect. 26. 27. 34 and 35
	Surface rolling, soil 3rd rate.

✓

Township 6 North, Range 17 West.

chains	
	East on random line between Sect 26 and 35.
	Variation 14°10' East
40.00	Set temporary 1/4 section post
80.00	Intersect N. and S. line at corner to Sect. 25. 26. 35 and 36 from which I run West on true line between sections 26 and 35.
	Variation 14°10' East
40.00	Set post, deposit charred stake, raise mound of earth with pits, as per instructions for 1/4 section corner.
80.00	Corner to Sections 26. 27. 34 and 35.
	Surface rolling, soil 3rd rate

Township 6 North, Range 17 West

chains	
	North between Sect. 26 and 27.
	Variation 14° 10' East
40.00	Set post. deposit charred stake raise mound of earth with pits, as per instructions, for 1/4 section corner.
80.00	Set post, deposit charred stake, raise mound of earth, with pits, as per instructions for corner to Sec. 22. 23. 26 and 27.
	Surface rolling. Soil 3rd rate

Township 6 North, Range 17 West

chains	
	East on Standard line bet. 23 and 26.
	Variation 14° 10' East
40.00	Set temporary 1/4 Section post
79.60	Intersect N. and S. line 37 links South of corner to Secs 23. 24. 25 and 26. from which I run South 89° 45' West on true line between Secs 23 and 26.
	Variation 14° 10' East
39.80	Set post. deposit charred stake raise mound of earth, with pits. as per instructions for 1/4 Section corner.
79.60	Corner to Secs. 22. 23. 26 and 27.
	Surface rolling, soil 3rd rate.

chains

North between Sec^s. 22 and 23
Variation 14° 30' East

40.00 Set post, deposit chained stake raise mound of earth with pits, as per instructions for 1/4 section corner.

80.00 Set post, deposit chained stake, raise mound of earth with pits, as per instructions, for corner to Sections 14.15.22 and 23
Surface rolling, soil 3rd rate.

chains

East on random line between Sec^s. 14 and 23.
Variation 14° 30' East

40.00 Set Temporary 1/4 Section post.

80.00 Intersect N. and S. line at 71 links North of corner to Sec^s. 13.14.23 and 24 from which I run North 89° 30' West on true line between Sec^s. 14 and 23.
Variation 14° 30' East

40.00 Set post, deposit chained stake raise mound of earth with pits, as per instructions for 1/4 section corner.

80.00 Corner to Sec^s. 14.15.22 and 23.
Surface rolling, soil 3rd rate.

chains	
	North between Sec. 14 and 15.
	Variation 14° 30' East
40.00	Set post. deposit chained stake, raise mound of earth with pits, as per instruction for 1/4 section corner.
80.00	Set post. deposit chained stake, raise mound of earth with pits, as per instructions for corner to Sections 10. 11. 14 and 15 Surface rolling, soil 3rd rate

chains	
	East on Random line between Sec. 11 and 14.
	Variation 14° East
40.00	Set temporary 1/4 ~~section~~ post
80.22	Intersect N. and S. line 17 links South of corner to Sections 11. 12. 13 and 14 from which I run S. 89° 54' W. on true line between Sec. 11 and 14.
	Variation 14° East
40.11	Set post. deposit chained stake, raise mound with pits, as per instruction for 1/4 section corner.
80.22	Corner to Sec. 10. 11. 14 and 15 Surface rolling, soil 3rd rate.

Township 6 North, Range 17 West

chains	
	North bet. Sec. 10 and 11
	Variation 14° 25' East
40.00	Set post, deposit charred stake, raise mound of earth with pits, as per instruction for 1/4 Section corner.
80.00	Set post, deposit charred stake, raise mound with pits, as per instruction, for corner to Sections 2. 3. 10 and 11.
	Surface rolling, soil 3rd rate

Township 6 North, Range 17 West.

chains	
	East on Random line bet. 2 and 11.
	Variation 14° 20' East
40.00	Set temporary 1/4 Section post
40.12	Intersect N. and S. line at corner to Sections 1. 2. 11 and 12 from which I run West on true line between Secs. 2 and 11.
	Variation 14° 20' East
40.06	Set post, deposit charred stake, raise mound of earth with pits, as per instructions, for 1/4 Section corner.
80.12	Corner to Secs. 2. 3. 10 and 11
	Surface rolling, soil 3rd rate.

Township 6 North, Range 17 West

chains	
	North Random line bet. Sect. 2 and 3.
	Variation 14° 20' E.
40.00	Set temporary 1/4 Section post.
79.62	Intersect North Boundary of Township 37 links West of corner to Sections 2 and 3 from which I ran South 15' West on true line between Sect. 2 and 3
	Variation 14° 20' E.
39.62	Set post, deposit charred stake, raise mound of earth with pits, as per instruction for 1/4 Section corner.
79.62	Corner to Sect. 2. 3. 10 and 11 Surface rolling, soil 3rd rate.
	Sept 18th

Township 6 North, Range 17 West

chains	
	North between Sect. 33 and 34
	Variation 14° East
40.00	Set post, deposit charred stake raise mound of earth, with pits, as per instructions for 1/4 Section corner.
80.00	Set post, deposit charred stake raise mound of earth with pits, as per instructions, for corner to Sections 27. 28. 33 and 34.
	Surface rolling, soil 3rd rate.

Township 6 North. Range 17 West

chains	
	East on Random line between 27 and 34
	Variation 14° 25' East
40.00	Set temporary 1/4 section post.
80.00	Intersect N. and S. line at corner to Sections 26. 27. 34 and 35 from which I run West on true line between Sections 27 and 34.
	Variation 14° 25 East
40.00	Set post, deposit chained stake, raise mound of earth with pits, as per instructions for 1/4 section corner.
80.00	Corner to Sections 26.27.34 and 35 Surface rolling, soil 3rd rate.

Township 6 North. Range 17 West

chains	
	North bet. Sect. 27 and 28.
	Variation 14° East
40.00	Set post, deposit chained stake raise mound of earth with pits, as per instructions, for 1/4 section corner.
80.00	Set post, deposit chained stake, raise mound of earth with pits, as per instructions for corner to Sections 21.22 27 and 28.
	Surface rolling, soil 3rd rate.

chains	
	East on Random line between 22 and 27.
	Variation 14°10' East
40.00	Set temporary 1/4 section post
79.92	Intersect N. and S. section line 47 links South of corner to Sect. 22. 23. 26 and 27 from which I run South 89°39' West on true line between Sect. 22 and 27.
	Variation 14°10' East.
39.96	Set post. deposit charred stake. raise mound of earth, with pits. as per instructions, for 1/4 section corner.
79.92	Corner to Sect. 21. 22. 27 and 28. Surface rolling, soil 3rd rate

chains	
	North between Sect. 21 and 22
	Variation 14°20' East
40.00	Set post. deposit charred stake raise mound of earth with pits. as per instructions, for 1/4 section corner
80.00	Set post. deposit charred stake. raise mound of earth with pits. as per instruction for corner to sections 15. 16. 21 and 22.
	Surface rolling, soil 3rd rate

chains	
	East on Randons line between Sec^s. 15 and 22. Variation 14° 25' East
40.00	Set temporary 1/4 section post
80.00	Intersect N. and S. line at corner to Sections 14 15. 22 and 23, from which I run West on true line between Sec^s. 15 and 22 Variation 14° 25' E
40.00	Set post, deposit charred stake, raise mound of earth with pits, as per instructions, for 1/4 section corner.
80.00	Set post, corner to sections 15. 16. 21 and 22. Surface rolling, soil 3rd rate.

chains	
	North between Sec^s. 15 and 16. Variation 14° 40' East
40.00	Set post, deposit charred stake, raise mound of earth with pits, as per instructions for 1/4 section corner.
80.00	Set post, deposit charred stake; raise mound of earth with pits, as per instructions for corner to sections 9. 10. 15 and 16. Surface rolling, soil 2nd rate.

Township 6 North. Range 17 West

chains	
	East on Random line between Sec. 10 and 15
	Variation 14° 35' East
40.00	Set temporary 1/4 section post
80.00	Intersect N. and S. line at corner to Sections 10. 11. 14 and 15 from which I run West on true line between Sec. 10 and 15.
	Variation 14° 35' East
40.00	Set post, deposit chained stake, raise mound of earth with pits, as per instructions, for 1/4 section corner.
80.00	Set post, corner to Sections 9. 10. 15 and 16.
	Surface rolling soil 2nd rate.

Township 6 N. Range 17 West

chains	
	North between Sec. 9 and 10.
	Variation 14° 40' East
40.00	Set post, deposit chained stake, raise mound of earth with pits as per instructions for 1/4 section corner.
80.00	Set post, deposit chained stake, raise mound of earth with pits, as per instructions, for corner to Sec. 3. 4. 9 and 10.
	Surface rolling, soil 2nd

chains	
	East on Random line between Sect. 3 and 10
	Variation 14° 14' East
40.00	Set temporary 1/4 section post.
79.88	Intersect N. and S line at corner to sections 2.3. 10 and 11 from which I run West on true line between sections 3 and 10.
	Variation 14° 14' East
39.94	Set post, deposit chained stake, raise mound of earth, with pits, as per instructions for 1/4 section corner.
79.88	Corner to sections 3.4.9 and 10
	Surface rolling, soil 2nd rate.

chains	
	North on Random line between Sect. 3 and 4.
	Variation 14° 20' East.
40.00	Set temporary 1/4 section post
79.82	Intersect North Boundary of Township 31 links East of corner to sections 3 and 4 from which I run South 13' East on true line between Sections 3 and 4.
	Variation 14° 20' East
39.82	Set post, deposit chained stake, raise mound of earth with pits, as per instructions for 1/4 section corner.
79.82	Corner to sections 3.4.9 and 10.
	Surface rolling, soil 2nd rate

Sept. 18th

Township 6 North. Range 17 West

chains	
	North between Sec^s. 32 and 33.
	Variation 14° 20' East
40.00	Set post, deposit chained stake, raise mound with pits, as per instruction for 1/4 section corner.
80.00	Set post, deposit chained stake, raise mound with pits, as per instructions for corner to sections 28. 29. 32 and 33.
	Surface rolling, soil 2nd rate.

Township 6 North Range 17 West

chains	
	East on Random line between Sec^s. 28 and 33.
	Variation 14° 10' East
40.00	Set Temporary 1/4 section post
80.00	Intersect N. and S. line at corner to Sections 27. 28 33 and 34 from which I run West on true line bet. Sections 28 and 33.
	Variation 14° 10' East
40.00	Set post, deposit chained stake, raise mound with pits, as per instructions for 1/4 section corner
80.00	Corner to Sec^s. 28. 29. 32 and 33.
	Surface rolling, soil 2nd rate

chains	
	North between Sect. 28 and 29.
	Variation 14° 20' East
40.00	Set post. deposit chained stake, raise mound of earth with pits, as per instructions for 1/4 section corner.
80.00	Set post. deposit chained stake, raise mound of earth with pits, as per instruction, for corner to sections — 20. 21. 28 and 29.
	Surface rolling. soil 2nd rate

chains	
	East on Random line between Sections 21 and 28.
	Variation 14° 20' East
40.00	Set temporary 1/4 section post
80.00	Intersect N. and S. line 42 links N. of corner to Sections 21. 22. 27 and 28 from which I run N. 89° 42' West on true line between Sections 21 and 28.
	Variation 14° 20' East
40.00	Set post. deposit chained stake raise mound of earth with pits as per instructions for 1/4 section corner.
80.00	Corner to Sections 20. 21. 28 and 29.
	Surface rolling, soil 2nd rate.

chains	
	North between sections 20 and 21.
	Variation 14° 20' East
40.00	Set post. deposit charred stake, raise mound of earth with pits, as per instructions, for 1/4 section corner.
80.00	Set post. deposit charred stake, raise mound of earth with pits, as per instructions for corner to Sect. 16. 17. 20 and 21.
	Surface rolling, soil 3rd rate.

chains	
	East on Random line bet. 16 and 21.
	Variation 14° East
40.00	Set temporary 1/4 section post
79.60	Intersect N. and S. line 62 links South of corner to sections 15. 16. 21 and 22 from which I run South 89° 33' West on true line between sections 16 and 21.
	Variation 14° East.
39.80	Set post. deposit charred stake, raise mound of earth with pits, as per instructions, for 1/4 section corner.
79.60	Corner to Sections 16. 17. 20 and 21.
	Surface rolling, soil 2nd rate

Township 6 North, Range 17 West

chains	
	North between Sections 16 and 17.
	Variation 14° 35' East
40.00	Set post, deposit chained stake, raise mound of earth with pits, as per instructions, for 1/4 section corner.
80.00	Set post, deposit chained stake, raise mound of earth with pits, as per instructions, for corner to Sections 8. 9. 16 and 17
	Surface rolling, soil 2nd rate

V

Township 6 North, Range 17 West

chains	
	East on Range line between Sections 9 and 16.
	Variation 14° 30' East
40.00	Set temporary 1/4 section post
80.00	Intersect N. and S. line at corner to Sections 9. 10. 15 and 16 from which I run West on true line between Sections 9 and 16.
	Variation 14° 30' East
40.00	Set post, deposit chained stake raise mound of earth with pits, as per instructions for 1/4 section corner.
80.00	Corner to Sections 8. 9. 16 and 17.
	Surface rolling, soil 2nd rate

Township 6 North. Range 17 West

ch chains	
	North between Sections 8 and 9.
	Variation 14° 35' East
4 40.00	Set post. deposit chained stake, raise mound of earth with pits. as per instructions, for 1/4 section corner.
8 80.00	Set post. deposit chained stake, raise mound of earth with pits, as per instructions for corner to sections 4.5.8 and 9
	Surface rolling, soil 3rd rate.

Township 6 North. Range 17 West

chains	
	East on Random line between Sections 4 and 9
	Variation 14° 30' East
40.00	Set temporary 1/4 section post
79.90	Intersect N. and S. line at 37 links South of corner to sections 3.4.9 and 10 from which I run South 89° 45' West on true line between sections 4 and 9.
	Variation 14° 30' East
39.95	Set post. deposit chained stake, raise mound of earth with pits. as per instructions for 1/4 section corner.
79.90	Corner to sections 4.5.8 and 9.
	Surface rolling. soil 3rd rate

Township 6 North. Range 17 West

chains	
	North on Random line between Sect. 4 and 5
	Variation 14° 20' East
40.00	Set temporary 1/4 section post
79.30	Intersect North Boundary 14 links West of corner to sections 4 and 5 from which I run S. 6' West on true line between Sect 4 and 5.
	Variation 14° 20' East
39.30	Set post, deposit charred stakes, raise mound of earth with pits, as per instructions for 1/4 section corner
79.30	Corner to sections 4. 5. 8 and 9.
	Surface rolling, soil 2nd rate

Sept 19th 1867

Township 6 North. Range 17 West

chains	
	North between Sect. 31 and 32.
	Variation 14° 10' East
40.00	Set post, deposit charred stake raise mound of earth with pits, as per instructions, for 1/4 section corner.
80.00	Set post, deposit charred stake, raise mound of earth with pits, as per instructions, for corner to sections 29. 30. 31 and 32.
	Surface rolling, soil 3rd rate.

Township 6 North, Range 17 West

chains	
	East on Random line between Sections 29 and 32.
	Variation 14° 20' East
40.00	Set post. for temporary 1/4 Sec. Cor.
80.10	Intersect N. and S. line at corner to sections 28 29. 32 and 33 from which I run West on true line between sections 29 and 32
	Variation 14° 20' East
40.05	Set post. deposit charred stake, raise mound of earth with pits, as per instruction for 1/4 Sec. Cor.
80.10	Corner to sections 29. 30 31 and 32.
	Surface rolling, soil 2nd rate

Township 6 North, Range 17 West

chains	
	West on Random line between sections 30 and 31.
	Variation 14° East
40.00	Set temporary 1/4 section post
120.62	Intersect West Boundary 27 links North of corner to sections 30 and 31 from which I run N. 89° 53' East on true line between sections 30 and 31
	Variation 14° East
40.62	Set post. deposit charred stake, raise mound of earth with pits, as per instructions for 40 acre corner.
80.62	Set post. raise mound of earth with pits. as per instruction for 1/4 section corner
120.62	Corner to Sect. 29. 30. 31 and 32 Surface rolling, soil 3rd rate

Township 6 North. Range 17 West

chains	
	North between Sections 29 and 30.
	Variation 14° East.
40.00	Set post. deposit chained stake, raise mound with pits, as per instructions for 1/4 section corner.
80.00	Set post, deposit chained stake, raise mound of earth with pits, as per instructions, for corner to sections 19. 20. 29 and 30.
	Surface rolling, soil 3rd rate.

Township 6 North. Range 17 West

chains	
	East on Random line between Sections 20 and 29.
	Variation 14° 10' East.
40.00	Set temporary 1/4 section post
80.00	Intersect N. and S. line 12 links North of corner to Sections 20. 21. 28 and 29 from which I run North 89°55' West on true line between Sec 20 and 29.
	Variation 14° 10' East
40.00	Set post, deposit chained stake, raise mound of earth with pits, as per instructions, for 1/4 section corner.
80.00	Corner to sections 19. 20. 29 and 30.
	Surface rolling, soil 2nd rate

Township 6 North. Range 17 West

chains	
	West on Random line between Sec. 19 and 30
	Variation 14° East
40.00	Set temporary 1/4 section post
120.42	Intersect West Boundary 71 links North of corner to sections 18 and 19 from which I saw North 89° 41' East on true line between Secs 19 and 30.
	Variation 14° East
80.42	Set prot. deposit charred stake, raise mound of earth with pits, as per instructions for 1/4 section corner.
120.42	Corner to sections 19. 20. 29 and 30.
	Surface rolling, soil 3rd rate

Township 6 North. Range 17 West

chains	
	* For line between Sect 19 and 20, see page 60
	East on Random line bet. 17 and 20
	Variation 14° 25' East
40.00	Set temporary 1/4 section post
80.06	Intersect N. and S. section line at corner to sections 16. 17. 20 and 21 from which I saw West on true line between sections 17 and 20.
	Variation 14° 25' East
40.03	Set prot. deposit charred stake raise mound of earth with pits, as per instructions for 1/4 section corner.
80.06	Corner to sections 16. 17. 20 and 21.
	Surface rolling, soil 2nd rate

Township 6 North. Range 17 West

chains	
	West on Random line between Sections 18 and 19
	Variation 14° 10' East
40.00	Set temporary 1/4 section post.
120.00	Intersect West Boundary at 37 links North of corner to sections 18 and 19 from which I run North 89° 49' East on true line between sections 18 and 19.
	Variation 14° 10' East
40.00	Set post. deposit chained stake, raise mound of earth with pits, as per instructions, for 1/4 sec corner.
80.00	Set post, deposit chained stake raise mound of earth with pits as per instruction for 1/4 section corner.
120.00	Corner to Sections 17. 18. 19 and 20. Surface rolling. soil 2nd rate.

Township 6 North. Range 17 West

chains	
	North between Secs. 17 and 18.
	Variation 14° 10' East
40.00	Set post, deposit chained stake raise mound of earth with pits, as per instructions for 1/4 section corner.
80.00	Set post, deposit chained stake raise mound of earth with pits, as per instructions for corner to sections 7. 8. 17 and 18.
	Surface rolling, soil 3rd rate

Sept. 20th 1867

chains	
	East on Random line between sections 8 and 17
	Variation 14° 10' East
40.00	Set temporary 1/4 section post
80.00	Intersect N. and S. line at corner to sections 8. 9. 16 and 17. from which I run West on true line between sections 8 and 17
	Variation 14° 10' East
40.00	Set post. deposit charred stake, raise mound ~~of~~ earth with pits. as per instructions for 1/4 section corner.
80.00	Corner to ~~sections~~ 7. 8. 17 and 18.
	Surface rolling. soil 3rd rate

chains	
	West on Random line between sections 7 and 18
	Variation 14° 15' East.
40.00	Set temporary 1/4 section post
119.80	Intersect West Boundary at corner to sections 7 and 18 from which I run East on true line between sect. 7 and 18.
	Variation 14° 15' East
39.80	Set post, deposit charred stake raise mound with pits, as per instructions, for 40 acre corner.
79.80	Set post. deposit charred stake, raise mound, with pits as per instruction, for 1/4 section corner
119.80	Corner to Sections 7. 8. 17 and 18. Surface rolling, soil 2nd rate

Township 6 North. Range 17 West

chains	
	North between Sect. 7 and 8
	Variation 14° 35' East
40.00	Set post, deposit chained stake, raise mound of earth with pits, as per instructions, for 1/4 section corner.
80.00	Set post, deposit chained stake, raise mound of earth with pits, as per instructions for corner to sections. 5.6. 7 and 8.
	Surface rolling, soil 2nd rate.

Township 6 North. Range 17 West

chains	
	East on Random line between Sect. 5 and 8.
	Variation 14° 20' East
40.00	Set temporary 1/4 section post.
79.80	Intersect N. and S. line at corner to sections 4.5.8 and 9 from which I ran West on true line between sections 5 and 8.
	Variation 14° 20' E.
39.90	Set post, deposit chained stake, raise mound of earth with pits, as per instructions, for 1/4 section corner.
79.80	Corner to sections 5.6. 7 and 8.
	Surface rolling, soil 3rd rate.

Township 6 North, Range 17 West

chains	
	West on Random line
	between sections 6 and 7
	Variation 14° 15' East
40.00	Set temporary 1/4 section post
119.10	Intersect West Boundary
	32 links North of corner to
	sections 6 and 7 from
	which I run N 89° 51' E on true
	line between sections
	6 and 7
	Variation 14° 15' East
39.10	Set post. deposit charred stake
	raise mound of earth
	with pits, as per instruction, for
	40 acre corner.
79.10	Set post. deposit charred stake
	raise mound of earth with pits
	as per instruction for 1/4 section corner
119.10	Corner to sections 5, 6, 7 and 8
	Surface rolling, soil 2nd rate.

Township 6 North, Range 17 West.

chains	
	North on Random line
	between sections 5 and 6
	Variation 14° 20' East
40.00	Set temporary 1/4 section post
79.12	Intersect North Boundary
	87 links West of corner
	to sections 5 and 6 from
	which I run S. 37° West
	on true line between Sect.
	5 and 6
	Variation 14° 20' East
39.12	Set post. deposit charred
	stake, raise mound of earth
	with pits, as per instruction
	for 1/4 section corner.
79.12	Corner to sections 5, 6,
	7 and 8
	Surface rolling, soil 2nd
	rate. Sept 21, 1867

Township 6 North, Range 17 West

Chains	
	X Omitted on Page 61 North between Sections 19 and 20.
	Variation 14° East
40.00	Set post, deposit chained stake, raise mound of earth with pits, as per instructions for 1/4 section corner.
80.00	Set post. deposit chained stake, raise mound of earth with pits, as per instructions for corner to Sections 17. 18. 19 and 20 Surface rolling, soil 2nd rate

General Description,

The surface of this Township is gently rolling, land, of poor quality. There is no timber of any kind, and no living water.

There are no improvements in this Township.

For Affidavits see Notes to
T. 8 N. R. 16 W.

Surveyor General's Office, at
Plattsmouth, January 8th. 1868

"The foregoing Field Notes of the survey and Subdivision of Township 6 North of the Base Line, in Range No. 17 West of the 6th Principal Meridian, in the State of Nebraska, executed by James McBride, under his contract of the 31st day of July, 1867, in the month of September, 1867, having been critically examined, the necessary corrections and explanations made, the said Field Notes and the survey they describe, are hereby approved

R. W. Etheridge
Surveyor General

Exed

Field Notes

Of the Survey and Subdivision of Township No. 7 North of the Base Line Range No. 17 West of the Sixth Principal Meridian State of Nebraska, executed by James McBride Deputy Surveyor under his Contract No 3 dated July 31st 1867.

Survey Commenced Sept. 3rd 1867
Survey Completed Sept. 9th 1867

A list of the names of the individuals employed to assist in running, measuring & marking the lines and corners described in the foregoing field notes of Township No 7 North of the base line of Range No. 17 West of the 6th Prin. Mer. Showing the capacities in which they acted.

William Kroesen, Chainman
Denis Wood, Chainman
Frank R. Mitton, Axeman
& Mound-builder

Index Diagram
Town 7 Range 17 West

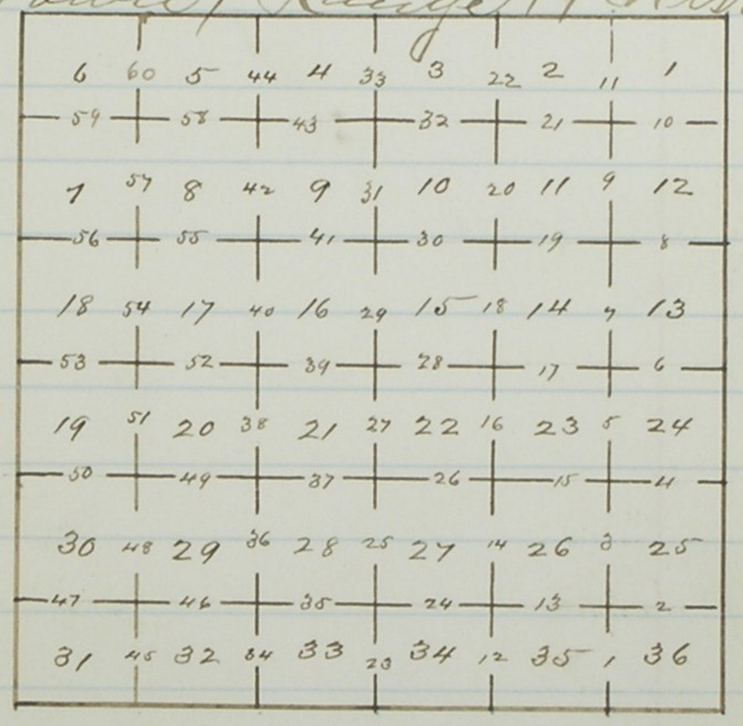

Township No. 7 North range No 17 West of the 6th principal mer.

Township No 7 North range No 17 West of the 6th principal mer.

To determine the proper adjustment of my compass for subdividing this Township, I commence at the corner to Township 6 and 7 North Ranges 16 and 17 West of the 6th Principal Meridian, and run North, on a blank line along the East Boundary of Section 36

Variation 14° East

39.95 To a point 30 links East of 1/4 Sec. Cor.

79.90 To a point 70 links East of corner to Sections 25 and 36.

To retrace this line or run parallel thereto, my compass must be adjusted to a variation of 14° 30' East

North Between Sections 35 and 36

Va. 14° 30'

40.00 Set post, deposite charred stake raised Mound of earth with pits as per instructions for 1/4 Section Corner

80.00 Set post, deposited charred Stake raised Mound of earth with pits as per instructions for corner to Sections 25. 26. 35 and 36

Surface Rolling

Soil 3rd rate

Township No 7 North range No 17 West. of the 6th principal mer.

Chains	
	East on a random line between Sections 25 and 36 Var 14° 25' East
40.00	Set temporary 1/4 Section post
80.00	Intersect East Boundary line at corner to Sections 25 and 36, from which corner I run West, on true line between Sections 25 and 36 Variation 14° 25' East
40.00	Set post, deposit charred stake raise mound with pits, as per instructions for 1/4 Section corner.
80.00	Set post, corner to Sections 25, 26, 35 and 36, Surface rolling, soil 3rd rate.

Chains	
	North Between Sections 25 & 26 Var 14° 25' E
40.00	Set charred post, deposit mound of earth with pits as per instructions for 1/4 Section Post
80.00	Set charred post deposit mound of earth with pits 23, 24, 25, 26 as per instructions. Surface rolling Soil 3rd rate

Township No 7 North, range

chains	
	East on Random line between 24 and 25.
	Variation 14° 20' East
40.00	Set temporary 1/4 Section post
80.06	Intersected the East Boundary ~~Set post, deposit charred~~ at corner to Sections 24 & 25 ~~stake, raise mound with pits, as per instructions, for corner to Sections 24 and 25~~ from which I ran West on true line between Sect 24 and 25.
	Variation 14° 20' East
40.03	Set post, deposit charred stake raise mound with pits, as per instructions for 1/4 Section corner
80.06	Corner to Sections 23. 24. 25 and 26
	Surface rolling.
	Soil 3rd rate

No 17 West, of the 6th principal mer.

chains	
	North Between Sections 23 & 24
	Var 14°
40.00	Set Charred Post Reaised Mound of Earth With Pits as per instructions for 1/4 Section Post
80.00	Set Charred Post Reaised Mound of Earth With Pits as per instructions ~~Surface Rolling~~ ~~Soil 3rd rate~~ for Corner to Sections 11. 12. 13 & 14
	Surface Rolling
	Soil 3rd rate

Township No 7 North, range

chains	
	East on Random line between 13 and 24.
	Variation 14° 30' East
40.00	Set temporary 1/4 section post
80.00	Intersect East Boundary
	37 links South of corner to sections 13 and 24. from which corner I run South 89° 45' W. on true line bet sections 13 and 24.
	Variation 14° 30' East
40.00	Set post. deposit chained stake, raise mound with pits, as per instruction, for 1/4 section corner.
80.00	Corner to Sections 13. 14. 23 and 24.
	Surface rolling.
	Soil 3rd rate.

No 17 West of the 6th Principal Mer.

chains	
	North between Sections 13 and 14.
	Variation 14° East.
40.00	Set post, deposit chained stake raise mound with pits, as per instruction for 1/4 section corner.
80.00	Set post, deposit chained stake raise mound with pits, as per instructions for corner to Sections 11. 12. 13 and 14.
	Surface rolling, Soil 3rd rate.

Township No 7 North. Range

chains	
	East on Random line between Sections 12 and 13. Variation 14° 37' East.
40.00	Set temporary 1/4 Section post.
80.00	Intersect East Boundary at corner to Sections 12 and 13, from which corner I run West on true line between Sections 12 and 13. Variation 14° 37' East.
40.00	Set post, deposit charred stake, raise mound of earth with pits, as per instruction for 1/4 Section corner.
80.00	Corner to Sections 11, 12, 13 and 14. Land rolling, Soil 3rd rate.

No 17 West of the 6th Principal Mer.

chains	
	North between Sections 11 and 12. Variation 14° 20' East
40.00	Set post, deposit charred stake, raise mound of earth with pits, as per instructions for 1/4 Section corner.
80.00	Set post, deposit charred stake, raise mound of earth with pits, as per instruction for corner to Sections 1, 2, 11 and 12. Surface rolling. Soil 3rd rate.

Township No 7 North, Range No 17 West of the 6th Principal Meridian

chains	
	East on Random line bet. Sec 1 and 12.
	Variation 14° 12' East
40.00	Set temporary 1/4 Section post.
80.00	Intersect East Boundary at corner to Sections 1 and 12, from which I span West on true line between Sec 1 and 12.
	Variation 14° 12' East
40.00	Set post, deposit charred stake, raise mound, as per instructions for 1/4 Section corner.
80.00	Corner to Sec 1. 2. 11 and 12 Surface rolling. Soil 3rd rate.

chains	
	North on Random line between Sec 1 and 2.
	Variation 14° East
40.00	Set temporary 1/4 Section post
80.31	Intersect North Boundary of Township 27 links West of corner to Sections 1 and 2 from which I span South 12' West, on true line between Sec 1 and 2
	Variation 14° East
40.31	Set post. deposit charred stake, raise mound of earth with pits, as per instructions for 1/4 Section corner.
80.31	Corner to Sections 1. 2. 11 and 12. Surface rolling, Soil 3rd rate.

Sept. 3rd 1867

Township No 7 North Range

chains	
	North between Sect 34 and 35
	Variation 14°30' East
40.00	Set post, deposit charred stake raise mound of earth, with pits, as per instructions, for 1/4 Section corner.
80.00	Set post, deposit charred stake raise mound of earth, with pits, as per instructions, for corner to Sections 26. 27. 34 and 35.
	Surface rolling.
	Soil 3rd rate.

No 17 West of the 6th Principal Meridian

chains	
	East on Random line between Sect 26 and 35.
	Variation 14°25 East
40.00	Set temporary 1/4 Section post.
79.88	Intersect North and South line at corner to Sections 26. 25 36 and 35 from which I run West on true line between Sections 26 and 35
	Variation 14°25'E.
39.94	Set post, deposit charred stakes raise mound of earth, with pits, as per instructions for 1/4 section post,
79.88	Corner to Sections 26. 27. 34 and 35
	Surface rolling.
	Soil 3rd rate.

Township No 7 North Range

chains	
	North between Sections 26 and 27.
	Variation 14° 30' East
40.00	Set post, deposit charred stake raise mound with pits, as per instructions for 1/4 section corner.
80.00	Set post, deposit charred stake, raise mound of earth, with pits, as per instruction for corner to sections 22. 23. 26 and 27.
	Surface rolling
	Soil 3rd rate.

No 17 West of the 6 the Principal Mer

chains	
	East on Random line between Sections 23 and 26.
	Variation 14° 20' East
40.00	Set temporary 1/4 section post
80.16	Intersect North and South line 32 links North of corner to sections 23. 24. 25 and 26 from which corner I run North 89° 45' West between sections 23 and 26.
	Variation 14° 20' East
40.08	Set post, deposit charred stake, raise mound of earth with pits, as per instructions for 1/4 section corner.
80.16	Corner to Sections 22. 23 26 and 27.
	Surface rolling
	Soil 3rd rate.

Township No 7 North Range

chains	
	North between Sections 22 and 23.
	Variation 14° 20' East
40.00	Set post, deposit charred stake raise mound of earth with pits, as per instructions for 1/4 section corner.
80.00	Set post, deposit charred stake raise mound with pits, as per instructions for corner to Sections 14, 15, 22 and 23.
	Surface rolling, soil 3rd rate.

No 17 West of the 6th Principal Mer

chains		
	East on Random line bet. 14 and 23.	
	Variation 14° 20' East	
40.00	Set temporary 1/4 section corner post.	1
80.00	Intersect North and South line at corner to Sections 13, 14, 23 and 24 from which I ran West on true line bet. sections 14 and 23.	2 3
	Variation 14° 20' E.	4
40.00	Set post, deposit charred stake, raise mound of earth with pits, as per instructions for 1/4 section corner.	5 6 7
80.00	Corner to Sections 14, 15, 22, and 23.	
	Surface rolling, soil 3rd rate.	

Township No 7 North Range

chains	
	North bet. Sect 14 and 15
	Variation 14° 20' East
40.00	Set post, deposit charred
	stake, raise mound of earth
	with pits. as per instructions
	for 1/4 section corner
80.00	Set post, deposit charred
	stake, raise mound with
	pits, as per instructions,
	for corner to Sections 14
	15. 22 and 23.
	Surface rolling.
	Soil 3rd rate.

V

No 17 West of the 6th Principal Mer.

chains	
	East on Random line
	bet. Sect. 11 and 14.
	Variation 14° 25' East
40.00	Set temporary 1/4 Section post
80.00	Intersect North and
	South line 37 links South
	of corner to Sections 11. 12. 13
	and 14 from which I run
	South 89° 45' West on true
	line bet. Sect. 11 and 14.
	Variation 14° 25' E
40.00	Set post, deposit charred
	stake, raise mound of earth
	with pits, as per instructions
	for 1/4 Section corner.
80.00	Corner to Sect. 10. 11. 14 and 15
	Surface rolling.
	Soil 3rd rate.

Township No 7 North Range

chains	chains	
		North bet. Sec. 10 and 11. Variation 14° 15' E.
40	40.00	Set post. deposit chained stake, raise mound with pits, as per instructions for 1/4 Section corner.
80	80.00	Set post. deposit chained stake, raise mound with pits, as per instructions for Corner to Sect. 2. 3. 10 and 11. Surface rolling. Soil 3rd rate.

No 7 West of the 6th Principal Mer.

chains	
	East bet. Sec. 2 and 11. Variation 14° East.
40.00	Set temporary 1/4 Section post.
80.06	Intersect N. and S. line at corner to Sec. 1. 2. 11 and 12. from which I run West on true line bet. Sec 2 and 11 Variation 14° East
40.03	Set post. deposit chained stake raise mound of earth with pits, as per instructions, for 1/4 Section corner.
80.06	Corner to Sect. 2. 3. 10 and 11 Surface rolling, Soil 3rd rate.

18

Township No 7 North Range

chains	
	North on Random line bet. Sect. 2 and 3.
	Variation 14° East
40.00	Set temporary 1/4 Section post
80.40	Intersect North Boundary 25 links East of corner to Sect. 2 and 3. from which I run South 11 East on true line bet. Sect 2 and 3.
	Variation 14° East
40.40	Set post. deposit charred stake. raise mound of earth with pits, as per instructions for 1/4 Section corner.
80.40	Corner to Sect. 2. 3. 10 and 11 Surface rolling, soil 3rd rate.

Sept. 4th 1867.

No 17 West of the 6th Principal Mer

chains	
	North bet. Sect. 33 and 34.
	Variation 14° East
40.00	Set post. deposit charred stake raise mound of earth with pits, as per instructions for 1/4 Section corner.
80.00	Set post. deposit charred stake raise mound of earth with pits, as per instructions for corner to Sect. 27. 28. 33 and 34.
	Surface rolling.
	Soil 3rd rate.

Township No 7 North Range No 17 West of the 6th Principal Me

chains	chains	
		East on Random line bet 27 and 34. Variation 14° East
40	40.00	Set temporary 1/4 Section post
	80.20	Intersect North and South line 47 links South of corner to Sect. 26.27.34 and 35. from which I run South 89°39 West on line line, between Sect. 27 and 34. Variation 14° East
	40.10	Set post, deposit chained stake, raise mound with pits, as per instructions for 1/4 Section corner.
	80.20	Corner to Sections 27.28 33 and 34. Surface rolling, Soil 3rd rate

chains	
	North bet. Sect. 27 and 28. Variation 13° 45' East
40.00	Set post, deposit chained stake, raise mound with pits, as per instructions for 1/4 Section corner.
80.00	Set post. deposit chained stake, raise mound with pits, as per instructions, for corner to Sections. 21.22 27 and 28. Surface rolling. Soil 3rd rate.

Township No 7 North Range

chains	
	East on Random line bet. Sect. 22 and 27. Variation 14° East
40.00	Set temporary 1/4 Section post
79.92	Intersect N. and S. Boundary line. 12 links North of corner to Sect. 22. 23. 26 and 27. from which I ran N 89° 55' West on line bet. Sect. 22 and 27. Variation 14° East
39.96	Set post, deposit charred stake, raise mounds of earth with pits, as per instructions for 1/4 section corner.
79.92	Corner to Sect. 21. 22. 27 and 28.
	Surface rolling, soil 3rd rate.

No 17 W of the 6th Principal Mer

chains	
	North bet. Sect. 21 and 22. Variation 13° 45' East
40.00	Set post, deposit charred stake raise mound with pits, as per instructions for 1/4 section corner.
80.00	Set post, deposit charred stake raise mound with pits, as per instructions for corner to Sections 15. 16. 21 and 22.
	Surface rolling, soil 3rd rate.

Township No 7 North Range No 17 West of the 6th Principal Mer

chains	
	East on Random line bet. Sect. 15 and 22.
4	Variation 13°45' East
40.00	Set temporary 1/4 Section post.
80.00	Intersect N. and S. ~~Bound~~ ~~ary~~ line at corner to Sect 14. 15. 22 and 23 from which I saw West on true line bet. Sect. 15 and 22.
8	Variation 13°45' East
40.00	Set post, deposit chained stake, raise mound of earth with pits, as per instructions for 1/4 Section corner
80.00	Corner to Sect. 15.16.21 and 22. Surface rolling. Soil 3rd rate.

chains	
	North bet. Sect. 15 and 16.
	Variation 13°40' East
40.00	Set post. deposit chained stake, raise mound of earth with pits, as per instructions for 1/4 Section corner.
80.00	Set post. deposit chained stake, raise mounds with pits, as per instructions for corners to Sections 9.10.15 and 16 Surface rolling. Soil 3rd rate

Township No 7 North Range

chains	
	East Random bet. Secs. 10 and 15.
	Variation 13° 35' East.
40.00	Set temporary 1/4 Section post.
80.00	Intersect North and South line at corner to Secs. 10.11. 14 and 15. from which drawn West on true line between sections 10 & 15 variation 13° 35' East.
40.00	Set post & deposit charred stake. raise mound of earth with pits. as per instructions for 1/4 Section corner
80.00	Corner to Sec. 9.10.15 and 16.
	Surface rolling.
	Soil. 3rd rate.

No 17 West of the 6th Principal Mer

chains	
	North bet. Secs. 9 and 10.
	Variation 14° 20' East.
40.00	Set post. deposit charred stake, raise mound of earth with pits. as per instructions for 1/4 Section corner.
80.00	Set post. deposit charred stake, raise mound with pits. as per instructions for corner to Sections 3.4.9 and 10.
	Surface rolling. soil 3rd rate.

Township No 7 North Range

chains	
	East on Random line bet. Sec. 3 and 10.
	Variation 14° 25' East
40.00	Set temporary 1/4 Section post.
80.00	Intersect N. and S. line at corner to Sec. 2.3.10 and 11.
	from which I run West on true line bet Sec 3 & 10 Variation 14° 25'
40.00	Set post. deposit chained stake, raise mound of earth with pits. as per instruction for 1/4 Section corner.
80.00	Corner to Sections 3.4.9 and 10.
	Surface rolling. Soil 3rd rate.

No 17 West of the 6th Principal Mer

chains	
	North Random bet. Sec 3 and 4
	Variation 14° 20' East
40.00	Set temporary 1/4 Section post
79.96	Intersect North Boundary 19 links East of corner to Sec. 3 and 4 from which corner I run South & East bet. Sec. 3 and 4. on true line
	Variation 14° 20' E.
39.98	Set post. deposit chained stake, raise mound of earth with pits as per instructions for 1/4 Section corner.
79.96	Corner to Sec. 3.4.9 and 10 Surface rolling. Soil 3rd rate.

Sept. 5th 1867

Township No 7 North. Range No 17 West of the 6th Principal Mer

chains	
	North bet. Sec. 32 and 33
	Variation 14° 10' East
40.00	Set post. deposit chained stake, raise mound with pits. as per instructions, for 1/4 Section corner.
80.00	Set post. deposit chained stake, raise mound of earth with pits. as per instructions, for corner to Sec. 28. 29. 32 and 33.
	Surface rolling.
	Soil 3rd rate.

chains	
	East on Random line bet Sec. 28 and 33.
	Variation 14° East
40.00	Set temporary 1/4 Section post
80.00	Intersect N. and S. line 17 links North of corner to Sec. 27. 28. 33 and 34. from which I run North 89° 54' West bet. Sec. 28 and 33.
	Variation 14° East
40.00	Set post. deposit chained stake raise mound of earth with pits, as per instructions, for 1/4 Section corner,
80.00	Corner to Sec. 28. 29. 32 and 33.
	Surface rolling.
	Soil 3rd rate.

Township No 7 North. Range

	chains	
		North bet. 28 and 29
		Variation 14° East.
4	40.00	Set post. deposit charred stake raise mound of earth with pits. as per instructions for 1/4 Section corner.
8	80.00	Set post. deposit charred stake raise mound of earth as with pits. as per instructions for corner to Sec^s. 20. 21. 28 and 29.
		Surface rolling.
		Soil 3rd rate.

No 17 West of the 6th Principal Mer

chains	
	East on Random line bet. Sec^s 21 and 28.
	Variation 13° 50' East
40.00	Set temporary 1/4 Section corner
80.00	Intersect N. and S. line at corner to Sec^s 21. 22. 27 and 28 from which corner I pass West on true line bet. Sec^s. 21 and 28.
	Variation 13° 50' East
40.00	Set post. deposit charred stake raise mound with pits, as per instructions for 1/4 Section corner.
80.00	Corner to Sec^s. 20. 21. 28 and 29.
	Surface rolling.
	Soil 3rd rate.

Township No 7 North Range

chains	
	North bet. Secs. 20 and 21. Variation 13° 45' East
40.00	Set post. deposit chained stake. raise mound with pits. as per instructions for 1/4 Section corner.
80.00	Set post. deposit chained stake. raise mound of earth with pits, as per instruction for corner to Secs. 16. 17. 20 and 21.
	Surface rolling, soil 3rd rate.

No 17 West of the 6th Principal Mer

chains	
	East on Random line bet. Secs. 16 and 21. Variation 13° 45' East
40.00	Set temporary 1/4 Section post.
79.60	Intersect N. and S. line at 42 links North of corner to Secs. 15. 16. 21 and 22. from which corner I run N. 89° 42' West on true line, bet. Secs. 16 and 21. Variation 13° 45' East
39.80	Set post. deposit chained stake raise mound with pits, as per instructions for 1/4 Section corner.
79.60	Corner to Secs. 16. 17. 20 and 21.
	Surface rolling, soil 3rd rate.

Township No 7 North Range

chains	
	North bet. Secs. 16 and 17.
	Variation 14° East.
40.00	Set post. deposit chained post. raise mound of earth with pits. as per instructions for 1/4 Section corner.
80.00	Set post. deposit chained stake, raise mound of earth, with pits, as per instructions, for corner to Sections 8. 9. 16 and 17.
	Surface rolling.
	Soil 3rd rate.

No 17 West of the 6th Principal Mer

chains	
	East on Random line bet.
	Secs. 9 and 16.
	Variation 14° 10' East
40.00	Set Temporary 1/4 Section post
80.12	Intersect N. and. S. line 17 links
	North of corner to Secs. 9. 10. 15
	and 16. from which corner I
	ran North 89° 54' West on line
	bet. Secs 9 and 16.
	Variation 14° 10' East
40.06	Set post. deposit chained
	stake, raise mound of earth
	with pits. as per instructions
	for 1/4 Section corner.
80.12	Corner to Secs 8. 9. 16 and 17
	Surface rolling. Soil 3rd rate.

Township No 7 North Range

chains	
	North bet. Sect. 8 and 9.
	Variation 14° East
40.00	Set post. deposit chained stake raise mound with pits. as per instructions for 1/4 Section corner.
80.00	Set post. deposit chained stake, raise mound with pits, as per instruction, for corner to Sections. 4.5.8 and 9.
	Surface rolling. Soil 3rd rate.

No 17 West of the 6th Principal Mer

chains	
	East on Random line bet. Sect. 4 and 9.
	Variation 14° East
40.00	Set temporary 1/4 section post
80.14	Intersect North & S. line 19 links South of corner to Sect. 8.4.9 and 10 from which I ran South 89°52' West on line bet Sect. 4 and 9.
	Variation 14° East
40.07	Set post. deposit chained stake, raise mound with pits, as per instructions for 1/4 Section corner.
80.14	Set post, deposit chained stake raise mound with pits. Corner to Sections 4. 5. 8 and 9.
	Surface rolling. Soil 3rd rate.

Township No 7 North Range

chains	
	North on Random line bet. Secs. 4 and 5.
	Variation 14° East
40.00	Set temporary 1/4 Section post
80.22	Intersect North Boundary 39 links West of corner to Secs. 4 and 5 from which I ran South 17' West on line bet Sec. 4 and 5.
	Variation 14° East
40.22	Set post. deposit charred stake, raise mound with pits. as per instructions for 1/4 Section corner.
80.22	Corner to Sections 4, 5, 8 and 9.
	Surface rolling. Soil 3rd rate.

Sept. 7th/87.

No 17 West of the 6th Principal Mer

chains	
	North bet Secs 31 and 32.
	Variation 13°45' East
40.00	Set post. deposit charred stake raise mound of earth with pits, as per instructions for 1/4 Section corner.
80.00	Set post, deposit charred stake, raise mound with pits. as per instructions for corner to sections 29, 30, 31 and 32.
	Surface rolling - Soil 3rd rate.

Township No 7 North Range

chains	
	East on Random line bet. Sect. 29 and 32.
	Variation 14° East
40.00	Set temporary 1/4 Section post
80.08	Intersect N. and S. line 47 links South of corner To Sect. 28. 29. 32 and 33 from which I ran S. 89° 39' West on line, bet. Sect. 29 and 32
	Variation 14° East
40.04	Set post, deposit chained Stake, raise mound of earth with pits, as per instructions for 1/4 Section corner.
80.08	Corner to Sect. 28. 29, 32 and 33.
	Surface rolling, soil 3rd rate.

No 17 West of the 6th Principal Mer

chains	
	West on Random line bet 30 and 31.
	Variation 14° East
40.00	Set temporary 1/4 Section post
120.30	Intersect West Boundary 61 links South of corner to Sect 30 and 31 from which I ran South 89° 42' East on true line bet. Sect. 30 and 31.
	Variation 14° East
40.30	Set post, deposit chained Stake raise mound with pits, as per instructions for 40 acre corner
80.30	Set post, deposit chained stake raise mound of earth with pits as per instruction for 1/4 Section corner.
120.30	Corner to Sect. 29. 30. 31, and 32

Township No 7 North Range

chains	
	North bet. Secs. 29 and 30.
	Variation 14° East
40.00	Set post. deposit charred stake raise mound of earth with pits. as per instruction for 1/4 Section corner.
80.00	Set post, deposit charred stake, raise mound of earth with pits, as per instruction for corner to Sections 19. 20 29 and 30.
	Surface rolling.
	Soil 3rd rate.

No 17 West of the 6th Principal Mer

chains	
	East on Random line bet. Secs. 20 and 29.
	Variation 14° 10' East
40.00	Set temporary 1/4 Section post.
80.12	Intersect N. and S. line at corner to Sections 20. 21. 28 and 29. from which I run West on true line bet. Sections 20 and 29 — Variation 14° 10' E.
40.06	Set post, deposit charred stake, raise mound of earth, with pits. as per instructions for 1/4 Section corner.
80.12	Corner to Sections 19. 20. 29 and 30.
	Surface rolling, soil 3rd rate.

Township No 7 North Range

chains	
	West on Random line bet. Secs 19 and 30.
	Variation 13° 40' East
40.00	Set temporary 1/4 Section post
119.87	Intersect West Boundary at corner to Sect. 19 and 30. from which I run East, on true line bet. Sect. 19 and 30.
	Variation 13° 40' East
39.87	Set post. deposit chained stake raise mound with pits. as per instruction, for 40 acre corner.
79.87	Set post. deposit chained stake raise mound with pits, as per instruction for 1/4 Section corner.
119.87	Corner to Sect. 19. 20. 29 and 30.

No 17 West of the 6th Principal Mer

chains	
	North bet. Secs. 19 and 20.
	Variation 13° 40' East
40.00	Set post. deposit chained stake raise mound with pits, as per instructions for 1/4 Section corner
40.00	Set post. deposit chained stake raise mound with pits, as per instructions for corner to Sections 17. 18. 19 and 20
	Surface rolling, soil 3rd rate

Township 7 North. Range 17 West of the 6th Principal Mer.

chains	
	East on Random line bet. 17 and 20.
	Variation 13° 46' East
40.00	Set temporary 1/4 Section post
80.00	Intersect N. and S. line at corner to Sect. 16, 17 20 and 21 from which I ran West on true line bet. Sect 17 and 20
	Variation 13° 46' E
40.00	Set post, deposit charred stake, raise mound with pits, as per instructions for 1/4 Section corner.
80.00	Corner to Sect. 17, 18, 19 and 20 Surface rolling, soil 3rd rate.

chains	
	West on Random line bet. Sect. 18 and 19.
	Variation 13° 46' East
40.00	Set temporary 1/4 Section post
119.47	Intersect West Boundary 12 links North of corner to Sect. 18 and 19 from which I ran North 89° 57' East on true line bet Sect 18 and 19.
	Variation 13° 46' East
39.47	Set post, deposit charred stake raise mound with pits, as per instructions for 40 acre corner
79.47	Set post, deposit charred stake, raise mound of earth, with pits, as per instructions for 1/4 Section corner.
119.47	Corner to Sect. 17, 18, 19 and 20

Township No 7 North. Range

chains	
	North bet. Secs. 17 and 18.
	Variation 13° 27' East
40.00	Set post, deposit stake (chained) raise mound with pits, as per instruction for 1/4 Section corner
80.00	Set post, deposit chained stake, raise mound of earth with pits, as per instructions, for corner to Secs. 7. 8. 17 and 18.
	Surface rolling, Soil 3rd rate.

No 17 West of the 6th Principal Mer.

chains	
	East on random line bet. Secs. 8 and 17.
	Variation 13° 30' East
40.00	Set temporary 1/4 Section post.
80.00	Intersect N. and S. line at corner to Secs. 8. 9. 16 and 17 from which I run West on true line bet Secs 8 and 17 Variation 13° 30' E
40.00	Set post, deposit chained stake raise mound with pits, as per instructions for 1/4 Section corner
80.00	Corner to Secs. 8. 9. 16 and 17.
	Surface rolling, soil 3rd rate.
	Sept. 8th 1867.

Township No 7 North. Range No 17 West of the 6th Principal Mer.

chains	
	West on Random line bet. 7 and 18
	Variation 13° 30' East
40.00	Set temporary 1/4 Section post
119.37	Intersect West Boundary line at corner to Sections 7 and 18. from which I run East, on True line bet Sec. 7 and 18
	Variation 13° 30' East
39.37	Set post. deposit chained stake raise mound with pits, as per instructions for 40 acre corner.
79.37	Set post. deposit chained stake raise mound with pits. as per instructions for 1/4 Section corner
119.37	Corner to Sec. 7. 8. 17 and 18. Surface rolling, soil 3rd rate.

chains	
	North between Sections 7 and 8.
	Variation 13° 25' East
40.00	Set post. deposit chained stake raise mound of earth, as per instructions for 1/4 Section corner
80.00	Set post. deposit chained stake raise mound. as per instructions for corner to Sec. 5. 6. 7 and 8 Surface rolling, soil 3rd rate.

Township No 7 North. Range

chains	
	East on Random line bet. Secs. 5 and 8.
	Variation 13° 26' East.
40.00	Set temporary 1/4 Section post
79.90	Intersect N. and S. line at corner to Secs. 4.5.8 and 9. from which corner I run West on true line bet. Secs. 5 and 8.
	Variation 13° 26' East
39.95	Set post, deposit chained post raise mound with pits as per instructions for 1/4 Section corner
79.90	Corner to Secs 5.6.7 and 8 Surface rolling. Soil 3rd rate.

No 17 West of the 6th Principal Mer.

chains	
	West on Random line bet Secs. 6 and 7.
	Variation 13° 35' East
140.00	Set temporary 1/4 Section post
119.22	Intersect West Boundary at corner to Secs. 6 and 7 from which I run East on true line bet. Secs. 6 and 7.
	Variation 13° 35' East
39.22	Set post, deposit chained stake raise mound with pits, as per instructions for 40 acre corner
79.22	Set post. deposit chained stake, raise mound of earth with pits, as per instructions for 1/4 Section corner.
119.22	Corner to Secs. 5.6.7 and 8 Surface rolling, Soil 3rd rate.

Township 7 N. Range 17 W. of Principal Mer.

ch	chains	
		North on Random line bet Sec 5 and 6.
		Variation 14° East
40	40.00	Set temporary 1/4 Section post
79	79.37	Intersect North Boundary
		42 links West of corner to Secs
		5 and 6 from which I run South
		18° West on true line bet. Secs.
		5 and 6
39		Variation 14° East.
	39.37	Set post. deposit charred stake
		raise mound with pits. as per
		instruction for 1/4 Section corner
79	79.37	Corner to Secs. 5.6.7 and 8
		Surface rolling. soil 3rd rate.
		Sept. 9th 1867.

General Description.

The land in this Township is generally of poor quality, surface, gently rolling. There is no timber of any kind and no living water.

There are no improvements in this township.

For Affidavits see Notes to T. 8 N. R. 16 W.

5

Surveyor General's Office
Plattsmouth, January 8th. 1868.

The foregoing Field Notes of the Survey and Sub-division of Township No. 7 North, Range 17 West of 6th Principal Meridian, in the State of Nebraska, executed by James McBride, under his contract of the 31st day of July, 1867, in the month of September, 1867, having been critically examined, the necessary corrections and explanations made, the said Field Notes and the Survey they describe, are hereby approved

P. W. Hutchins
Surveyor General

Exd

Field Notes

Of the Survey and subdivision of Township No. 8 North of the Base Line Range 17 West of the Sixth Principal Meridian, State of Nebraska executed by James McBride Deputy Surveyor under contract No 3, dated July 31st 1867.

Survey commenced Aug. 16th 1867.
Survey completed Aug. 21st 1867.

A list of the names of the individuals employed to assist in running the lines, showing the capacity in which they each acted.

William R. Groesen, Chainman
Lewis Wood, Chainman
Frank R. Mitton, Axeman & Mound builder

Town 8 Range 17 W

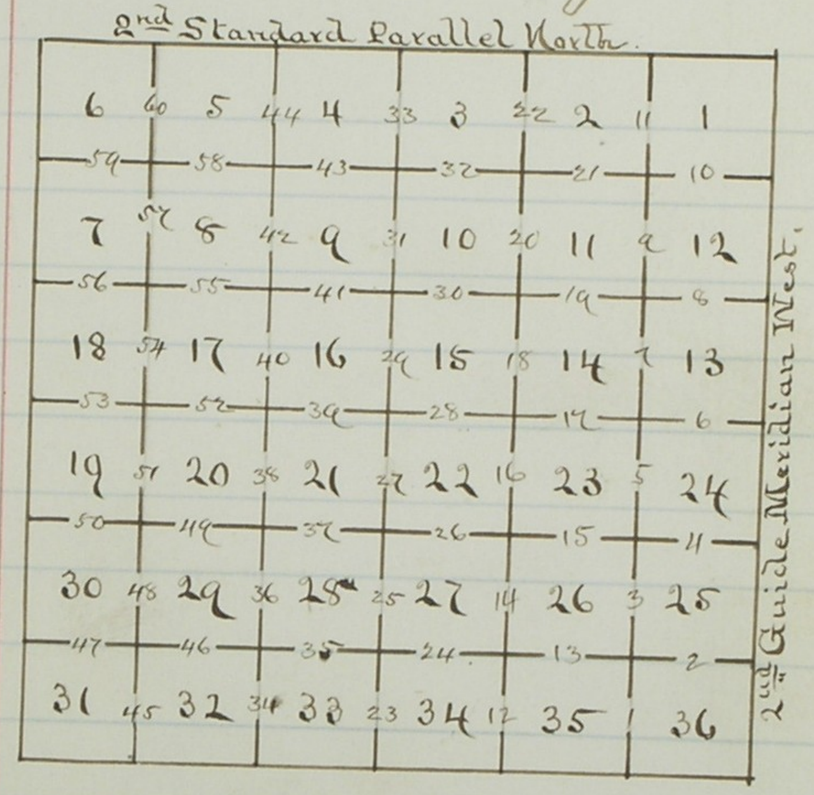

Index Diagram

W.S.H.

✓ To determine the proper adjustment of my compass for subdividing this Town Ship. I commenced the course to Township No 7 & 8 North. Ranges 16 and 17 West and run North on a blank line along East Boundary of Section 36

Variation 15° E

4013 to a Point 42 links West of 1/4 Sec Corner

8027 to a Point 98 links West of Sections 25 & 36

Therefore to retrace this line or run a line parallel thereto my compass must be adjusted to a variation of 14° 18' East

Township No 8 North Range No 17 West of the 6th Principal Mer

North Between Sections 35 & 36

Variation 14° 20' E

4000 Set post deposited charred Stake
raised Mound of earth with
pits as per instructions
for 1/4 Section Corner

60.00 Leave Sand Hills N.W. & S.E. & enter bottom

8000 Set Post, deposited charred Stake
raised Mound of earth with
Pits as per instructions
25.26 35 & 36.
Surface Rolling
Soil Sand 3 sol rate

Township No 8 North Range

	East Random between Sections 25 & 36
	Variation 14° 45' E
40.00	Set temporary 1/4 Sec Post
80.00	Intersect East Boundary at Post, from which I run (corner to Section 25 & 36)
	West on true line between 25 & 36
	Var 14° 45' E
40.00	Set Post deposited charred Stake raised Mound of Earth With Pits as per instructions
80.00	Corner to Sections 25. 26. 35 and 36
	Surface Rolling
	Soil 3rd rate

No 17 West of the 6th Principal Mer

	North Between Sections 25 & 26
	Var 13° 40'
40.00	Set Post deposited charred Stake raised Mound of Earth With Pits as per instructions for 1/4 Sec Corner
80.00	Set Post deposited charred Stake raised Mound of Earth With Pits as per Instructions (corner to Sections 23. 24. 25 & 26)
	Surface Rolling
	Soil 3rd rate

Township No 8 North Range No 17 West of the 6th Principal Mer

	East Random between
	Sections 24 and 25
	Var 13° 30' E
40.00	Set temporary 1/4 Sec Post
79.60	Intersect East Boundary 42 Links
	North of corner to Sections
	24 and 25 from which Azm
	Az. 13° 30' E.
N 89° 42' W	on true line between
	Sections 24 and 25
39.80	Set Post. deposited charred Stake
	raised Mound of Earth With
	pits as per instructions
79.60	Corner to 23. 24. 25 and 26
	Surface Rolling
	Soil 3rd rate

	North between Sections 23 and 24
	Var 14° E
40.00	Set Post deposited charred Stake
	raised Mound of Earth
	With Pits as per instructions
	for 1/4 Section Post
79.00	Road bears E & W
80.00	Set Post deposited charred
	Stake raised Mound of
	Earth, With Pits as per
	Instructions for Corner
	to Sections 13. 14. 23 and 24
	Surface Level Soil 3rd rate

Township 8 North Range 17 West of the 6th Principal Mer

	East Random between Sections 13 and 24
	Var 13° 20'
4000	Set temporary 1/4 Sec Post
8000	Intersect East boundary line 19 links South of Corner to Sections 13 and 24
S 89° 52' W	on true line between Sections 13 and 24
480	Road bears N N E and S S W (Variation 13° 20)
4000	Set Post depression charred Stake raised Mound of Earth with pits as per instruction
8000	Set Post Set charred Stake raised Mound of Earth as per instruction for Corner to Sections 13, 14, 23 & 24
	Surface Level
	Soil 2nd rate

North between Sections 13 & 14

Var 14° 40' E

1443	Right Bank of Platte River meas
	Set Post depression charred Stake
	raised Mound of Earth
	with Pits as per instructions
	for Meander Post to fractional Sections 13 & 14
	Surface Level
	Soil 2nd rate

Township 8 North Range No 17

From corner to Sections 11 & 12 on Guide Meridian of Ellen

West on true line between
Sections 1 and 12
Var 14° E

4000 Set Post deposited Charred Stake
raised Mound of Earth
With Pits as per instruction
for 1/4 Section Post

7270 Slough 30 links Wide S W and N E

8000 Set Post deposited Charred Stake
raised Mound of Earth
With Pits as per instruction
for corner to Sections 1.2.11 & 12

Surface Level Soil Ind rate

West of the 6th Principal Mer

South true line between
Sections 11 & 12
Var 14° E

3018 Left Bank of Platt River and
Set Post deposited Charred
Stake raised Mound
of Earth With pits as per
instructions for
Meander ~~Post~~ Corner
to fractional Sections 11 & 12

Surface Level
Soil Ind rate

Township No 8 North Range 17 West of the 6th Principal Mer

	North True Line between Sections 1 and 2 Var 14° 20' E
2070	Road Runs E and W
4000	Set Post depositing Charred Stake Raised Mound of Earth With pits as per instructions for 1/4 Sec Post
5230	Union Pacific Rail Road, bears East & West
7980	2nd Standard Parallel ~~line~~ 170 links West of ~~Sections~~ Township between Ranges 16 & 17 W. Corner and Set Post depositing Charred Stake Raised Mound With Pits as per instructions for Corner to Sections 1 and 2 Surface Level Seal 2nd Date August 16th 1867

	North Between Secs 34 and 35 Var 13° 40' E
4000	Set Post depositing Charred Stake Raised Mound With Pits as per instructions for 1/4 Sec Post
8000	Set Post depositing Charred Stake, Raised Mound With pits as per instructions for corner to Sections 26. 27. 34 & 35 Surface Rolling Seal 3rd Date

Township No 8 North Range 17

East Random Between
Sections 26 and 35
Var 14°30' E
4000 Set temporary ¼ Sec Post
8052 Intersect N & S line 127 links
North of corner to Sections
23. 24. 25 and 26
N 88° 46' West on true line between
Sections 26 and 35
Var 14°30'
4026 Set Post deposited charred
Stake raised Mound of
Earth as per instructions
for ¼ Section Corner
leave Sand Hills & Enter Platte bottom N.W.
~~80.26 Set Post deposited charred~~
~~Stake raised Mound~~
~~of Earth With Pits as~~
~~per instructions for~~
corner to Sections 26. 27. 34 & 35
Surveyed Rolling Sand 2nd Rate

West of the 6th Principal Mer

North Between Sections 26 & 27
Var 13° 22
10.00 Leave Sand Hills enter Platte bottom N.W.
4000 Set Post deposited charred
Stake raised Mound of
Earth With Pits as per
instructions for ¼ Sec corner
8000 Set Post deposited charred
Stake raised Mound of
Earth With Pits as per
instructions for corner
to Sections 22. 23. 26 & 27
Surveyed Rolling
Sand 3rd Rate

Township No 8 North Range 17

	East Random Between
	Sections 23 and 24
	Var 14° 20' E
4000	Set temporary 1/4 Sec Post
8050	Intersect Original line 52
	links North of Corner to
	Sections 23. 24. 25 & 26
N 89° 38' W	on true line between
	Sections 23 and 24
	Variation 14° 20' East
4025	Set Post deposited Charred Stake
	raised Mound of Earth With
	pits as per instructions
	for 1/4 Sec Corner
8050	Corner to Sections 22. 23. 24 & 27
	Surface Level
	Said 3rd Date

West of the 6th Principal Mer

	North Between Sections 22 & 23
	Var 14° 25' E
4000	Set Post deposited Charred
	Stake raised Mound of
	Earth With pits as per
	instructions for 1/4 Sec Corner
8000	Set Post deposited Charred Stake
	raised Mound of Earth
	as per instructions for
	Corner to Sections 14. 15. 22 & 23
	Surface Level
	Said 3rd Date

East Random between
Sections 14 & 23
3500 Road to Fort Vm 13° 10' E
Reamer bears N 80 W
4000 Set temporary 1/4 Section Post
8000 Intersect W and South line
at Corner to Sections 13.14.23 & 24
West on true line between
Secs 14 & 23
Vm 13° 10'
4000 Set Post deposited Charred
Stake raised Mound of
Earth With Pits as per
instructions for 1/4 Sec Post
Corner to Sections 14.15 22 & 23
8000 ~~Set Post deposited Charred~~
~~Stake raised Mound of~~
~~Earth With Pits as per~~
instructions
Surface Level
Soil 2nd rate

North Between Sections 14 & 15
Vm 14° 25' E
230 Road bears E & W
3000 to Right Bank of River and
Set Post deposited Charred Stake
raised Mound of Earth
With pits as per instructions
for Mounded corner to fractional Sections
Surface level 14 & 15
Soil 2nd rate

Township No 8 North Range 17 West of the 6th Principal Mer

	From corner to sections 1. 2. 11 & 12 I run
	West true line between
	Sections 2 and 11
	Var 14° E
4000	Set Post deposited charred Stake
	raised Mound of Earth
	With pits as per instructions
	for quarter section corner
8000	Set Post deposited charred
	Stake raised Mound of
	Earth With pits as per
	instructions for Corner
	to Sections 2. 3. 10 and 11
	Surface Level and Wet
	Said 3rd rate

	South true line between
	Sections 10 and 11
	Var 14° E
3345	Left Bank of River and
	Set Post deposited charred
	Stake raised Mound of
	Earth With Pits as per
	instructions for Meander
	Corner to fractional Sections 10 & 11
	Surface Level and Wet
	Said 3rd rate

Township No 8 North Range No 17

North between Sec 2 & 3
Var 14° E

2750 Road bears E & W
4000 Set Post deposited Charred Stake raised Mound of Earth With Pits as per instructions for 1/4 Sec Corner
6320 Union Pacific Rail Road, bears S. 82° E.
7970 intersect 2nd Standard, Parallel line 175 links West of corner to 34 and 35 and Set Post deposited Charred Stake raised Mound of Earth With Pits as per instruction for Corner to Sections 2 & 3
Surface Rolling
Soil 3rd rate
August 17th 1867

West of the 6th Principal Mer

North Between Secs 33 and 34
Var 13° 10' E

4000 Set Post deposited Charred Stake raised Mound of Earth With pits as per instructions for 1/4 Sec Corner
8000 Set Post deposited Charred Stake raised Mound of Earth With pits as per instructions for Corner to Sections 27. 28. 33 and 34
Surface Rolling
Soil 3rd rate

Township No 8 North Range No 17

East Random between
Sections 27 and 34
Var 10° 13' E
4000 Set temporary 1/4 Sec Post
8000 intersect R and S line at
Corner to Sections 26.27.34 & 35.

West on true line between
Sections 27 & 34
Var 10° 13' E
4000 Set Post deposited charred
Stake raised Mound of
Earth With Pits as per
instructions for 1/4 Sec Corner
Corner to Sections 27.28.33 & 34
8000 ~~Set Post deposited charred~~
~~Stake raised Mound of~~
~~Earth With Pits as per~~
~~instructions~~
Surface Rolling Soil 3rd rate

West of the 6th Principal Mer

North Between Secs 27 and 28
Var 13° 45' E
35.00 Set Leave Sand hills and enter Platte bottom N W
4000 Post deposited charred Stake
raised Mound of Earth
With Pits as per instructions
for 1/4 Sec Corner
8000 Set Post deposited charred
Stake raised Mound of
Earth With Pits as per
instructions for Corner
to Sections 21.22.27 and 28
Surface Rolling
Soil Sandy 3rd rate

Township No 8 North Range No 17

East Random between
Sections 22 and 27
Var 13° 46' E

4000 Set temporary 1/4 Sec Post
8000 Section line 37 links
North of Corner to Secs 22, 23, 26 & 27

N 89° 44' W on true line between
Secs 22 and 27 Var 13° 46' E

4000 Set Post deposited Charred
Stake Raised Mound
of Earth with Pits as
per instruction for 1/4 Sec Corner
8000 Corner to Sections ~~22, 23, 26 & 27~~ 21, 22, 27 & 28
Surface Rolling
Soil 3rd rate all Sand

West of the 6th Principal Mer

North Between Secs 21 and 22
Var 13° 46' E

4000 Set Post deposited Charred
Stake Raised Mound
of Earth with Pits as
per instructions for Corner
8000 Set Post deposited Charred
Stake Raised Mound of
Earth, with pits as per
instructions for Corner
to Sections 15, 16, 21 & 22
Surface Level
Soil 2nd rate

Township No 8 South Range No 17 West of the 6th Principal Mer

	East Random between Sections 15 and 22 Var 14° 46' E
4000	Set temporary ¼ Sec Post
8000	intersect N and South line at corner to Sections 14. 15. 22 and 23
	West on true line between Sections 15 and 22 Var 14° 46' E
4000	Set Post deposited charred Stake raised Mound of Earth With pits as per instructions for ¼ Sec Corner
8000	Corner to Sections 15. 16. 21 & 22
	Surface Level
	Soil 2nd rate

	North Between Secs 15 and 16 Var 13° 45' E
925	Road bears E and W
1000	Right Bank of Platt River
	Set Post deposited charred Stake raised Mound of Earth With Pits as per instructions for Meander Post to fractional Sections 15 & 16
	Surface Level
	Soil 2nd rate

Township No 8 No Range No 17

		West true line between Sections 3 and 10 Var 14° E
4	4000	Set Post deposited Charred Stake Raised Mound of Earth With Pits as per instruction for 1/4 Sec Corner
8	8000	Set Post deposited Charred Stake Raised Mound With Pits as per instructions for Corner to Sections 3.4.9 and 10 Surface Level Soil 2nd rate

West of the 6th Principal Mer

		South true line between Sections 9 and 10 Var 14° E
3	3375	Left Bank of Platt River and Set Post deposited Charred Stake Raised Mound of Earth With Pits as per instructions for Meander Post to fractional Sections 9 & 10 Surface Level Soil 2nd rate

Township No 8 North Range 17 West of the 6th Principal Mer

	North, between Secs 3 and 4 (Tree Line)
	Var 13° 45' E
2000	Road bears E & W
4000	Set Post deposited Charred
	Stake raised Mound of
	Earth With Pits as per
	instructions for 1/4 Sec Corner
7850	Union Pacific Rail Road Rail Road bears E & W
7978	Intersect the Second Standard Parallel North Boundary 180 links
	West of Corner to
	Secs 33 and 34 and Set
	Post deposited Charred
	Stake raised Mound
	of Earth With Pits as
	per instructions for
	Corner to Secs 3 and 4
	Surface level
	Soil 2nd rate
	August 18th 1867

	North Between Secs 32 and 33
	Var 13° 45' E
4000	Set Post ~~Raised~~ deposited Charred
	Stake raised Mound of
	Earth With Pits as per
	instructions for 1/4 Sec Corner
8000	Set Post deposited Charred
	Stake raised Mound of
	Earth With Pits as per
	instructions for Corner
	to Sections 28. 29. ~~33~~ 32 and 33 and ~~34~~
	Surface Rolling
	Soil Sand

Township 8 North Range No 17

East Random between
Sections 28 and 33
Var 14° E

4000 Set temporary 1/4 Sec Post
8000 ~~Section line~~ Intersect North and South line at Corner to
Sections ~~28. 29~~ 27. 28. 33 and 34

West on true line
between Sections 28 & 33
4000 Set Post deposite Charred Var 14° E
Stake raised Mound of
Earth With pits as per
instructions for 1/4
Section Corner
8000 Corner to Sections
28. 29. 32 and 33
Surface Rolling
Soil Sand

West of the 6th Principal Mer

North Between Secs 28 and 29
Var 14° 10' E
4000 Set Post. deposite charred
Stake raised Mound of
Earth With Pits as per
instructions for 1/4 Sec Corner
60.00 Leave Sand hills and enter Platte Bottom
8000 Set Post deposite charred
Stake ~~Stake~~, raised Mound
of Earth With Pits as per
instructions for Corner
to Sections 20. 21. 28 and 29
Surface Rolling
Soil 3rd rate

Township No 8 North Range No 17

East Random between
Sections 21 and 28
Var 14° 10'

4000 Set temporary 1/4 Sec Post
8010 ~~Section~~ Intersect North and South line line at Corner
to Sections 21 22. 27 & 28

West on true line between
Sections 21 and 28
Var ~~13° 40'~~ 14° 10' E

4005 Set Post deposite charred
Stake raised Mound of
Earth With Pits as per
instructions for 1/4
Section Corner

8010 Corner to Sections
20. 21. 28 and 29
Surface Rolling
Soil 3rd rate.

West of the 6th Principal Mer

North Between Secs 20 and 21
Var 13° 46' E

4000 Set Post deposite charred
Stake raised Mound of
Earth With pits as per
instructions for 1/4 Sec Corner

8000 Set Post, deposite charred
Stake raised Mound of
Earth, With Pits as per
instructions for corner
to Sections 16. 17. 20 and 21
Surface level
Soil 2nd rate

Township No 8 North Range No 17

	East Random Between Sections 16 and 21 Var 13° 35'
4000	Set temporary 1/4 Sec Post
7976	intersect N and S line at Corner to Sections 15. 16. 21 & 22
	West on true line between Sections 16 and 21 Var 13° 35' E
3988	Set Post, deposite Charcoal Stake Scribed Mound of Earth With Pits as per instructions for 1/4 Section Corner
7976	Corner to Sections 16. 17. 20 and 21 Surface level Soil 2nd rate

West of the 6th Principal Mer

	North Between Secs 16 and 17 Var 13° 40' E
1725	Road bears E and W
1820	Right Bank of Platte River meas Set Post deposite Charcoal Stake Scribed Mound of Earth With Pits as per instructions for Meander Post to fractional Sections 16 & 17
	Sec Corner in River Surface Level Soil 2nd rate

Township No 8 North Range No 17 West of the 6th Principal Mer

North Between Sections 8 & 9
Var 14° E

1150 to Island and Set Post
deposite Charred Stake
raised Mound of Earth
for Meander Corner

4000 Set Post deposite Charred Stake
raised Mound of Earth
With Pits as per instruction
for 1/4 Sec Corner

4823 over Same to Channel Set
Post deposite Charred Stake
raised Mound of Earth
With Pits as Per Instruc-
tions for Meander Post

5300 over Same to Main Shore and
Set Post deposite Charred
Stake raised Mound
of Earth as per instructions

Continued between Secs 8 & 9

8000 Set Post deposite Charred
Stake raised Mound of
Earth With Pits as per
instructions for Corner to Sections 4.5.889
Surface level
Soil 2nd rate

Township No 8 South Range No 17

		East Random between Secs 4 and 9 Dev 14° E
40	4000	Set temporary 1/4 Sec Post
8	7990	intersect N and South line 40 links North of corner to Sections 3. 4. 9 & 10
N	8993	West on true line between Secs 4 and 9 Dev 14° E
	3995	Set Post. Opposite Church Stake Raised Mound of Earth With Pits as per instructions for 1/4 Section Cor
	7990	Corner to Secs ~~3. 4. 9 and 10~~ 4. 5. 8 and 9 (?) Surface level Soil 2nd rate

West of the 6th Principal Mer

	North between Secs 4 and 5 Dev 14° E
3850	Road Bears S & W
4000	Set Post Opposite Church Stake Raised Mound With Pits per instructions for 1/4 Sec Corner
7990	Intersect the Second Parallel Standard, Line 170 links West of Corner to Sections 32 & 33 and Set Post Opposite Church Stake Raised Mound of Earth as per instructions for Corner to Sections 4 and 5 Surface Rolling Soil 3rd rate August 19th 1867

Township No 8 North Range No 17 West of the 6th Principal Mer

	North Between Secs 31 and 32
	Var 14° 10' E
4000	Set Post deposite Charred Stake raised Mound of Earth With Pits as per instructions for 1/4 Section Corner
8000	Set Post deposite Charred Stake raised Mound of Earth With Pits as per instruction for Corner to Sections 29. 30. 31 & 32
	Surface Rolling
	Soil 3rd rate

	East Random between Sections 29 and 32
	Var 13° 45' E
4000	Set temporary 1/4 Sec Post
8000	Intersect Mound S line 37 links North of corner to Sections 28. 29. 32 & 33
N. 89° 44	W on true line between Sections 29 and 32
	Var 13° 45 E
4000	Set Post. deposite charred Stake raised Mound With Pits as per instructions for 1/4 Sec corner
8000	Corner to Sections 29. 30. 31 and 32
	Surface Rolling
	Soil 3rd rate

Township No 8 North Range No 17 West of the 6th Principal Meridian

	West Random bet Secs 30 & 31
	Var 13°40' E
4000	Set Temporary 1/4 Sec Post
8000	Set Temporary Section Post
11830	intersect Range line at
	the Corner to Sections
	~~25~~. 30. 31 and ~~34~~
	East on true line between
	Sections 30 and 31
	Var 13°40' E
3830	Set Post deposite charred
	Stake raised Mound
	With Pits as per instructions
	for ~~1/4 Sec~~ 40 acre Corner
7830	Set Post deposite charred Stake
	raised Mound of Earth
	With Pits as per
	instructions for quarter Sec Corner

	Continued between Secs 30 & 31
1.1830	Corner to Sections
	29. 30. 31 and 32
	Surface Rolling
	Soil 3rd rate

Township No 8 North Range No 17 West of the 6th Principal Mer

	North Between Secs 29 and 30
	Var 13°30'
4000	Set Post Deposite Charred
	Stake Raised Mound
	of Earth With Pits as per
	instructions for 1/4 Sec Post
8000	Set Post. Deposite Charred
	Stake Raised Mound of
	Earth With Pits as per
	instructions for Corner
	to Sections 19. 20. 29 and 30
	And here leave said hills & enter Platte bottoms
	Surface Rolling
	Soil 3rd rate.

	East Random between
	Sections 20 and 29
	Var 13° 35' E
4000	Set Temporary 1/4 Sec Post
8006	intersect N and S line 17
	links South of Corner to
	Sections 20. 21. 28 and 29
S. 89°53'	West on true line
	between Sections 20 and 29
	Var 13° 35' E
4003	Set Post. Deposite Charred Stake
	Raised Mound of Earth
	With Pits as per instructions
	for 1/4 Section Corner
8006	Corner to Sections 19. 20.
	29 and 30
	Surface Rolling
	Soil 3rd rate

Township No 8 North. Range No 17 West of the 6th Principal Mer

	West Random between Sections 19 and 30 Var 13° 30' E
4000	Set temporary ¼ Sec Post
8000	Set Temporary 40-acre corner ~~Post~~
11787	intersect Range line 87 links South of corner to Sections 19 and 30
389° 35'	East on true line between Sections 19 and 30 Var 13° 30' E
3787	Set Post deposited charred Stake raised Mound of Earth. With Pits as per instructions for ~~¼~~ ~~Section Post~~ 40 acre corner
7787	Set Post deposited charred Stake ~~with~~ raised Mound

	Mound of Earth With Pits as per instructions for quarter Section Corner
11787	Corner to Sections 19. 20 29 & 30 Surface Level Soil 2nd rate

Township 8 North Range No 17

North Between Secs 19 and 20
Var 13° 40' E

4000 Set Post deposite Charred
Stake raised Mound of
Earth With Pits as per
instructions for 1/4 Sec Corner

8000 Set Post deposite Charred
Stake raised Mound of
Earth With Pits as per
instructions for corner
to Sections 17.18.19 and 20
Surface level
Soil 3rd rate
August 20th 1867

West of the 6th Principal Mer

East Random between
Sections 17 and 20
Var 13° 20' E

4000 Set Temporary 1/4 Section Post
8040 intersect N and S line 12 links
South of Corner to Sections
16.17.20 and 21

389°55 W on true line between
Sections 17 and 20
Var 13° 20' E

4020 Set Post deposite Charred
Stake raised Mound of
Earth With Pits as per
instructions for 1/4 Sec Corner
8040 Corner to Sections 17.18.19.&20
Surface level
Soil 3rd rate

Township No 8 North Range No 17 West of the 6th Principal Mer

✓	West Random between Sections 18 and 19
	Var 12° 35' E
4000	Set Temporary 1/4 Sec Post
8000	Set ~~1/4 Sec~~ Temporary ~~Post~~ 40-acre corner
11750	intersect Range line at corner to Sections 18 & 19
	East ~~West~~ on true line between Sections 18 and 19
	Var 12° 35' E
3750	Set Post deposited Charred Stake raised Mound of Earth, With Pits as per instructions for ~~1/4 Sec~~ 40 acre Corner
7750	Set Post deposite Charred Stake raised Mound of Earth With Pits as per instructions for 1/4 Section

	~~Post~~ corner
11750	Section corner to Sections 17. 18. 19 and 20
	Surface level
	Soil Ind rate

Township No 8 North Range No

North Between Sections 17 & 18
Var 12° 35' E

1360 Road Varies E & W
2650 River and Set Post
Deposite Charred Stake
Raised Mound of Earth
With Pits as per instructions for Meander Corner
to fractional Sections 17 & 18
Surface Level
Soil 2nd rate

17 West of the 6th Principal Mer

North between Sections 7 and 8
Var 14° E

2855 over River and Set Post
Deposite Charred Stake
Raised Mound of Earth
With Pits as per instruction
for Meander Post
4000 Set Post deposite Charred
Stake Raised Mound of
Earth With Pits as per
instruction for 1/4 Section
Corner
4148 to Channel Set Post
Deposite Charred Stake
Raised Mound of Earth
With Pits as per
instructions for —
Meander Corner

Township No 8 North Range

4600	over Same to Left Bunch of Platt River and Let Part deposite Charred Stake Raised Mound of Earth With Pits as per instructions for Meander Corner
8000	Let Part deposite Charred Stake Raised Mound of Earth, With Pits as per instructions for Corner to Sections 5.6.7 and 8
	Surface level
	Soil 2nd rate

No 17 West of the 6th Principal Mer

	East Random between Sections 5 and 8
	Ver 14 E
4000	Let temporary 1/4 Sec Part
8000	intersect N and S line at Corner to Sections 4.5.8 & 9
	West on true line between Sections 5 and 8
	Ver 14 E
4000	Let Part deposite Charred Stake Raised Mound of Earth With Pits as per instructions for 1/4 Sec Corner
8000	Corner to Sections 5.6.7 & 8
	Surface level
	Soil 2nd rate

Township No 8 North Range No 17 West of the 6th Principal Mer

	West Random between Sections 6 and 7
	Vac 13° 25' E
4000	Set temporary 1/4 Sec Post
8000	Set temporary ~~1/4 Sec~~ 40 acre Post
11772	intersect Range line at Corner to Sections X. 6. 7 and ~~12~~
	East on true line between Sections 6 and 7
3772	Set Post deposite Charred Stake raised Manner of Earth With Pits as per instructions for ~~1/4~~ 40 acre ~~Section~~ Corner

7772	Set Post deposite Charred Stake raised Manner of Earth With Pits as per instructions for quartil Section Corner
11772	Corner to Sections 5. 6. 7. and 8
	Surface level
	Soil 2nd rate

Township No 8 North Range No 17 West of the 6th Principal Mer

	North ~~Random~~ true line Between Sections 5 and 6
	Var 13° 30'
4000	Set Post deposite Charred Stake Raised Mound of Earth With Pits as per instructions for 1/4 Section Post
4300	Road bears E & W
8027	Intersect the Second Standard Parallel ~~North Boundary~~ 165 link West of Corner to Sections 31 and 32 and Set Post deposite Charred Stake Raised Mound of Earth With Pits as per instructions for Corner to Sections ~~6~~ 5 and ~~7~~ 6
	Surface Rolling
	Soil 3rd rate
	August 21st 1867

	Meanders of Right Bank of Platt River beginning at Meander Post on East Boundry of Township 8 between Sections 13 and 18 up Stream in Sec 13
	Var 15° E
S 82° W	18.00
N 84° W	21.00
N 82° W	15.50
N 86° W	18.00
S 89° W	8.00 2 Meander Post between Sections 13 and 14
~~N 76° W~~	in Section 14
N 76° W	26.00
S 85° W	25.00
N 70° W	10.00
N 64° W	11.50
N 80° W	11.20 3 Meander Post at Secs 14 & 15

Tu

in Sections 15

	N80W	28.00
	S73W	20.00
13	S45W	12.00
26	S35W	8.00
	S54W	4.50
	S84W	16.20 4 Meander Part between Sections 15 and 16 in Sections 16
	N80W	26.00
	N89W	15.00
	S87W	17.00
	N74W	10.40
	N89W	12.50 5 to Meander Part between Sections 16 and 17 in Sec 17
	N80W	24.00
	N86W	22.00
	N81½W	11.50
	West	17.00

	N85W	6.00 6 Meander Part between Sections 17 and 18 in Sec 18
	N89W	26.00
	N88W	15.00
	N89W	12.00
	N70W	15.00 Right
	N80W	17.00
	N75W	10.00
	N80W	12.00
	N78½W	11.80 7 to Meander Part between Sections 13 and 18 on Range line

Meanders of Island in Sec 18

		beginning at Meander Post
		on North Side of Island
136		~~thence~~ vers 14° East
26	8 S80E	14.00
	S73E	10.00
	S45E	8.00
	S9W	5.70
	N88W	28.00 9 Meander Post
		on South Side on Range line
		Meanders of Left
		Bank of Platt River
		beginning at Meander Post
		on Range line between
		Sections 7 and 12 & Rs. 16 & 17
		vers 14° 30'
		up Stream in Sec. 12
	10 S86W	16.00
	S80W	20.00

S75W	16.00	
S62W	11.00	
S63W	8.10	M
S72W	10.50 11	Meander Post Between
		Sections 11 and 12
		in Sec 11
S88W	20.00	
N88W	15.00	
N82W	21.00	
S81W	6.00	
S81½W	12.00	
S60W	7.00 12	Meander Post between
		Sections 10 and 11
		in Sec 10
S77W	17.00	
N85W	15.00	
N83W	12.00	
S87W	16.00	
N88½W	13.00	

in Sec 10

	N82W	7.00 13 Meander Post between Sections 9 and 10 in Sec 9
130		
26	N83W	17.00
	N88W	15.00
	N80W	12.00
	N85W	23.00
	West	12.50 14 Meander Post between Sections 8 and 9 in Sec 8
	West	20.00
	S84W	12.00
	S88W	15.00
	S80W	13.00
	S81W	13.50
	West	6.50 15 Meander Post between Sections 7 and 8 in Sec 7
	West	24.00

N72W	16.00
N74W	20.50
N85W	10.00
N80W	15.50
West	12.50
S89W	12.00
N88W	8.80 16 Meander Post on Range line between Sections 7 and 12 R.P. 17 & 18

Meanders of Island in Sections 7 and 8 beginning at Meander Post on North side of Island between Sections 8 and 9 Var 14° 30' E

Rejected

S85W	10.00	This island is reserved for Military purposes
West	13.50	

in Sec 8

S84W	1900	
S80W	1100	
136 S86W	1250	
26 S81W	800	
N83W	550	Meander Past between Sections 7 and 8
		in Sec 7
S85W	21.00	
N89W	16.00	
S89W	12.00	
S85W	10.00	
West	10.50	
S75W	500	Fort Kearney Reserva^n
S61W	800	
S9W	700	
S70E	10.00	
East	16.00	
N85E	20.00	
East	1300	

Rejected

in Sec 7

N82E	1200	
N79E	1300	Meander Past between Sections 7 and 8
		in Section 8
S85E	22.00	
S80E	17.00	
S76E	18.00	Ft. Kearney Reserva^n
S70E	11.00	
S72E	11.00	
S68E	360	Meander Past between Sections 7 and 8

Rejected

54
Tw

136
265

General Description.

The land in this Township is not well adapted to farming purposes. The South half is somewhat hilly, the North half is level. Soil 2nd rate. The Platte River runs through North of the centre of the Township and is a shallow, rapid stream, with low banks. There are quite a number of islands, most of them are small, but some of large size – They are low, and wet, in high water. The Union Pacific R. R. runs through the N. E. corner, No timber of any consequence and no improvements.

54
Tw

For Affidavits see Notes to
T.8 N. R. 16 W.

136
263

Surveyor General's Office
Plattsmouth, January 8th 1868

The foregoing Field Notes of the Survey and Subdivision of Township No. 8 North, Range 17 West of the 6th Principal Meridian, in the State of Nebraska, Executed by James McBride, under his contract of the 31st day of July, 1867, in the month of August, 1867, having been critically examined, the necessary corrections and explanations made, the said Field Notes and the Survey they describe, are hereby approved

P W Hitchcock
Surveyor General.

General Land Office • Original Field Notes

Book Number

414

The images in this file are photographs of the notes of the original surveys of the State of Nebraska on file in the Office of the Nebraska State Surveyor located in Lincoln, Nebraska.

The original surveys in Nebraska began in the mid 1850's and were completed in the mid 1880's. The Nebraska office of the Surveyor General was closed June 30, 1886.