General Land Office • Original Field Notes

Book Number

424

The images in this file are photographs of the notes of the original surveys of the State of Nebraska on file in the Office of the Nebraska State Surveyor located in Lincoln, Nebraska.

The original surveys in Nebraska began in the mid 1850's and were completed in the mid 1880's. The Nebraska office of the Surveyor General was closed June 30, 1886.

T 9-12 N
R. 18. W.

Index Diagram

Town 9. Range 18 W.

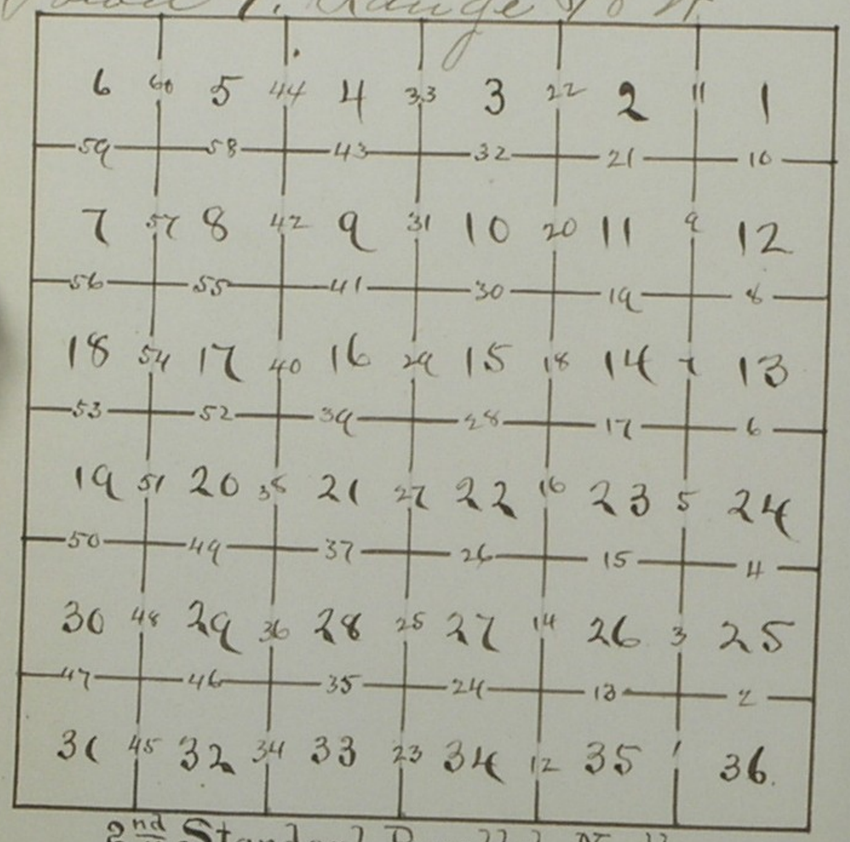

2nd Standard Parallel North.

End

Field Notes of the Survey and subdivision of Township 9 North, Range 18 West of the 6th Principal Meridian, executed by Wm. J. Allason, Deputy Surveyor, under his contract No 5, dated May 25th 1868.

Survey commenced July 2d, 1868
Survey completed July 7th, 1868

List of the names and duties of those employed to assist in subdividing this Township,

Geo. Bullen, Chainman

W. M. W. Smithson, Chainman

J. C. Dell, moundman and axman

F. E. Kellington, moundman and axman

To determine the proper adjustment of my compass for subdividing this Township I commence at corner to Townships 8 and 9 North on the 2d Standard Parallel, Ranges 17 and 18 and run South on Range line along the East boundary of Section 36 which is the 2d Guide Meridian West.

Variation 14° 40' East

39 99 To the quarter Section Corner

79 97 To the corner to Sections 25. 30. 31 & 36

Therefore to retrace this line my compass must be adjusted to a

Variation 14° 40' East

Township 9 North. Range 18 West

chains	
	North bet. Sec. 35 and 36
	Variation 18° 40' East
5.10	Ravine – course S. W.
9.60	Ravine – course S. E.
40.00	Set post. deposit charred stake. raise mound of earth with pits. as per instructions for 1/4 Sec. cor.
63.69	U. P. R. R. – course S. 80° 42' East
80.00	Set post. deposit charred stake. raise mound of earth with pits, as per instructions, for corner to Sec.s 25. 26. 35 and 36
	Surface level. soil 1st rate

Township 9 North. Range 18 West

chains	
	East on Random line bet. Sec.s 25 and 36.
	Variation 14° 10' East
22.50	Ravine. course South
40.00	Set temporary 1/4 Sec. post
79.92	Intersect East boundary of Township at corner to Sec.s 25. and 36. from which corner I run West on a true line bet. Sec.s 25 and 36.
	Variation 14° 10' East
39.96	Set post. deposit charred stake. raise mound of earth with pits, as per instructions for 1/4 Sec. cor.
79.92	Corner to Sec.s 25. 26. 35. 36
	Surface level. soil 1st rate

Township 9 North. Range 18 West

chains	
	North bet. Sec. 25 and 26.
	Variation 14° 16' East
40.00	Set post. deposit charred stake raise mound of earth with pits as per instructions for 1/4 Sec. cor.
60.00	Foot of hills bearing N.W. and S.E.
80.00	Set post. deposit charred stake, raise mound of earth with pits as per instructions for corner to Sec. 23. 24. 25 and 26.
	Land level, soil good except North quarter which is hilly, 2d rate

Township 9 North. Range 18 West

chains	
	East on Randowe line bet. Sec. 24 and 25
	Variation 14° 25' East
21.00	Ravine, course S.E.
40.00	Set temporary 1/4 Sec. cor.
76.50	Ravine course S.W.
79.84	Intersect East boundary 18 lks. North of corner to Sec. 24 and 25 from which corner I run N. 89° 52' West on a true line bet Sec. 24 and 25
	Variation 14° 25' East
39.92	Set post. deposite charred stake raised Mound of earth with pits as per instruction for 1/4 Sec Cor
79.84	Corner to Sections 23. 24 25 and 26
	Surface rolling soil 2d rate

Township 9 North. Range 18 West

chains	
	North bet. Sec. 23 and 24
	Variation 14°25' East
40.00	Set post. deposit charred stake, raise mound of earth with pits as per instructions for 1/4 Sec. cor.
73.20	Ravine course S.E.
80.00	Set post deposit charred stake, raise mound of earth with pits as per instructions for corner to Secs. 13. 14. 23 and 24
	Surface hilly, soil 2nd rate

Township 9 North. Range 18 West

chains	
	East on a Random line bet. Secs. 13 and 24
	Variation 14°25' East
29.00	Ravine course ~~East~~ South
40.00	Set temporary 1/4 Sec. post
80.21	Intersect East boundary 26 lks. North of corner to Secs. 13 and 24 from which corner I run N 89° 49' West on a true line bet. Secs. 13 and 24
	Variation 14°25' East
40.10½	Set post. deposit charred stake, raise mound of earth with pits as per instructions for 1/4 Sec. cor.
80.21	Corner to Secs. 13. 14. 23 and 24
	Surface rolling, soil 2nd rate

Township 9 North, Range 18 West

chains	
	North bet. Sec. 13 and 14
	Variation 14°20' East
14.50	Ravine course S.E.
28.00	Ravine course S.W.
32.75	Ravine course S.E.
40.00	Set post, deposit charred stake, raise mound of earth with pits, as per instructions for ¼ Sec. cor.
80.00	Set post, deposit charred stake, raise mound of earth with pits, as per instructions, for corner to Sec. 11, 12, 13 and 14
	Surface hilly, soil 2nd rate

Township 9 North, Range 18 West

chains	
	East on Random line bet. Sec. 12 and 13
	Variation 14°15' East
40.00	Set temporary ¼ Sec. post
68.50	Ravine course S.E.
80.12	Intersect East boundary 8 Ch. North of corner to Sec. 12 and 13 from which I am
	N. 89° 57' West on true line bet Sec. 12 and 13
	Variation 14°13' East
40.06	Set post, deposit charred stake, raise mound of earth with pits, as per instructions for ¼ Sec. cor.
80.12	Corner to Sec. 11, 12, 13 and 14
	Surface hilly, soil 2nd rate

Township 9 North. Range 18 West

chains	
	North bet. Secs. 11 and 12
	Variation 14° 15' East
40.00	Set post, deposit chained stake. raise mound of earth with pits, as per instructions for 1/4 Sec. cor.
80.00	Set post, deposit chained stake, raise mound of earth with pits, as per instructions, for corner to Secs. 1. 2. 11 and 12
	Surface hilly, soil 2d rate

Township 9 North. Range 18 West

chains	
	East on Random line bet Secs. 1 and 12
	Variation 14° 30' East
40.00	Set temporary 1/4 Sec. cor.
54.20	Ravine - course South
80.32	Intersect East boundary of Township 15 chs. North of post - corner to Secs. 1 and 12 from which Drum N 89 54 W on true line bet. Secs. 1 and 12 } Variation 14° 30' East
40.16	Set post, deposit chained stake, raise mound of earth with pits, as per instructions for 1/4 Sec. cor.
80.32	Corner to Secs. 1. 2. 11 and 12
	Surface rolling soil 2d rate

Township 9 North. Range 18 West

chains	
	North on Random line bet. Sec. 1 and 2
	Variation 14° 30' East
18.70	Road, course S. W.
40.00	Set temporary ¼ Sec. cor.
80.25	Intersect North boundary 28 lks. West of corner to Sec. 1 and 2 from which I run
	S. 12' West on true line bet. Sec. 1 and 2
	Variation 14° 30' East
40.25	Set post. deposit chained stake. raise mound of earth with pits as per instructions for ¼ Sec. cor
80.25	Corner to Sec. 1. 2. 11 and 12
	Surface hilly, soil 2d rate
	July 2d 1868

Township 9 North, Range 18 West

chains	
	North bet. Sec. 34 and 35
	Variation 13° 50' East
6.60	Road - course S. E.
40.00	Set post, deposit chained stake raise mound of earth with pits, as per instructions for ¼ Sec. cor.
76.28	Union Pacific R. R. course South 80° 42' East
80.00	Set post, deposit chained stake. raise mound of earth with pits, as per instructions for Corner to Secs. 26. 27. 34 and 35
	Surface hilly. soil 1st rate

Township 9 North. Range 18 West

chains	
	East on Random line bet. Sec. 26 and 35
	Variation 14° 15' East
23.00	Ravine, course S.E.
40.00	Set temporary 1/4 Sec. cor.
80.22	Intersect N. and S. line at corner to Secs. 25. 26. 35, 36 from which corner I run West on a true line bet. Secs. 26 and 35
	Variation 14° 15' East
40.11	Set prox. deposit charred stake raise mound of earth with pits, as per instructions, for 1/4 Sec. cor.
80.22	Corner to Secs. 26. 27. 34 and 35 Surface level. soil 1st rate

Township 9 North. Range 18 West

chains	
	North bet. Secs. 26 and 27
	Variation 14° 15' East
21.30	Ravine, course S.E.
29.20	Ravine, course S.W.
40.00	Set prox. deposit charred stake, raise mound of earth with pits, as per instructions, for 1/4 Sec. cor.
80.00	Set prox. deposit chared stake, raise mound of earth, with pits, as per instructions for corner to Secs. 22. 23. 26 and 27 Surface level, soil 1st rate

Township 9 North. Range 18 West

chains	
	East on a Random line bet. Sec.s 23 and 26
	Variation 14° 20' East
24.20	Ravine, course S.W.
25.00	Foot of hills, bearing S.E. and N.W.
40.00	Set temporary ¼ Sec. post
80.36	Intersect N. and S. line 16 links North of corner to Sec.s 23. 24, 25 and 26, from which corner I run
	N. 89° 53' West on a true line bet. Sec.s 23 and 26
	Variation 14° 20' East
40.18	Set post, deposit charred stake, raise mound of earth with pits, as per instructions for ¼ Sec. cor.
80.36	Corner to Sec.s 22. 23. 26 & 27
	Surface hilly, soil 2nd rate
	1st quarter level, " " 1st rate

Township 9 North, Range 18 West

chains	
	North bet. Sec.s 22 and 23
	Variation 14° 20' East
15.00	Foot of hills, N.W. and S.E.
40.00	Set post, deposit charred stake raise mound of earth with pits as per instructions for ¼ Sec. cor.
80.00	Set post, deposit charred stake, raise mound of earth with pits, as per instructions for corner to Sec.s 14. 15. 22 and 23.
	Surface hilly, soil 2nd rate.

Township 9 North, Range 18 West

chains	
	East on a Random line bet. Sec. 14 and 23
	Variation 14° 25' East
40.00	Set temporary 1/4 Sec. post
80.18	Intersect N. and S. line nearly on corner to Sec. 13. 14. 23 and 24 from which corner I run N. 89° 55' W. on a true line bet. Sec. 14 and 23
	Variation 14° 25' East
40.09	Set post. deposit charred stake, raise mound of earth with pits, as per instructions for 1/4 Sec. cor.
80.18	Corner to Sec. 14. 15. 22 and 23
	Surface hilly. soil 2d rate

Township 9 North, Range 18 West

chains	
	North between Sections 14 and 15
	Variation 14° 25' East
6.80	Road, course S. W.
40.00	Set post. deposit charred stake, raise mound of earth with pits as per instructions for 1/4 Sec. cor.
80.00	Set post, deposit charred stake, raise mound of earth with pits as per instructions for corner to Sec. 10. 11. 14 and 15
	Surface hilly, soil 2d rate

Township 9 North. Range 18 West

chains	
	East on Random line bet. Sec.s 11 and 14
	Variation 14° 25' East
40.00	Set temporary 1/4 Sec. cor. post
47.20	Road. course S. W.
79.92	Intersect corner to Sec.s 11. 12. 13 and 14. – 8 lks. South, from which corner I run S. 89° 57' W. on true line bet. Sec.s 11 and 14
	Variation 14° 25' East
39.96	Set post. deposit chained stake, raise mound of earth, with pits, as per instructions for 1/4 Sec. cor.
79.92	Corner to Sec.s 10. 11. 14 and 15 Surface hilly. soil 2d rate

Township 9 North. Range 18 West

chains	
	North bet. Sec.s 10 and 11
	Variation 14° 25' East
40.00	Set post. deposit chained stake raise mound of earth with pits as per instructions, for 1/4 Sec. cor.
80.00	Set post. deposit chained stake raise mound of earth with pits, as per instructions, for corner to Sec.s 2. 3. 10 and 11 Surface hilly. soil 2d rate

Township 9 North. Range 18 West

chains	
	East on a Random line bet. Secs. 2 and 11
	Variation 14° 30' East
40.00	Set temporary ¼ Sec. post.
75.20	Road, course S.W.
79.84	Intersect N. and S. line 12 lks.
	North of corner to Secs. 1. 2. 11 and 12 from which corner I run
	N. 89° 55' West on true line bet. Secs. 2 and 11
	Variation 14° 30' East
39.92	Set post, deposit charred stake raise mound of earth with pits as per instructions for ¼ Sec. cor.
79.84	Corner to Secs. 2. 3. 10 and 11
	Surface hilly, soil 2d. rate

Township 9 North. Range 18 West

chains	
	North on a Random line bet. Secs. 2 and 3
	Variation 14° 30' East
40.00	Set temporary ¼ Sec. post.
80.20	Intersect North boundary of Township 21 lks. East of cor to Secs. 2 and 3 from which corner I run
	S. 7 East on true line bet. Secs. 2 and 3
	Variation 14° 30' East
40.20	Set post, deposit charred stake, raise mound of earth with pits, as per instructions for ¼ Sec. cor.
80.20	Corner to Secs. 2. 3. 10 and 11
	Surface hilly, soil 2d. rate

Township 9 North, Range 18 West

chains	
	North bet. Secs. 33 and 34
	Variation 13°55' East
2.25	Buffalo Creek 10 lks. wide, S.E.
12.50	Elm Creek (ravine) 15 lks. wide with scattering trees on its banks, Elm and Ash.
40.00	Set post. deposit charred stake. raise mound of earth with pits, as per instructions for 1/4 Sec. cor.
42.10	Road course S.E.
80.00	Set post, deposit charred stake. raise mound of earth with pits as per instructions for corner to Secs. 27. 28. 33 and 34
	Surface level, soil 1st rate

Township 9 North, Range 18 West

chains	
	East on a Random line bet. Secs. 27 and 34
	Variation 14° 20' East
40.00	Set temporary 1/4 Sec. post
51.18	Union Pacific R. R. course S. 80° 42' E.
79.88	Intersect N. and S. line 12 lks. North of cor. to Secs. 26. 27. 34 and 35 from which corner I run,
	N. 89° 55' W. on true line bet. Secs. 27 and 34
	Variation 14° 20' East
39.99	Set post, deposit charred stake. raise mound of earth with pits, as per instructions for 1/4 Sec. cor.
79.88	Corner to Secs. 27. 28. 33 and 34
	Surface level. soil 1st rate

Township 9 North. Range 18 West

chains	
	North bet. Sec. 27 and 28
	Variation 14° 20' East
10.70	Cross U. P. R. R. (course S. 80° 42' E.)
	at a point 18 chains East of
	Elm Creek Station.
40.00	Set post. deposit charred stake
	raise mound of earth with
	pits, as per instructions
	for 1/4 Sec. cor.
50.15	Ravine, course West.
78.25	Road, course S. W.
80.00	Set post, deposit charred stake,
	raise mound of earth with
	pits as per instructions, for
	corner to Sec. 21. 22. 27 and 28.
	Surface level, soil 1st rate

Township 9 North, Range 18 West

chains	
	East on Random line
	bet. Sec. 22 and 27
	Variation 14° 25' East
2.70	Road, course S. W.
40.00	Set temporary 1/4 Sec. post
55.75	Ravine, course S. W.
77.90	Intersect N. and S. line 14 lks.
	S. of corner to Sec. 22. 23. 26
	and 27 from which corner I
	run
	S. 89° 54' West on true
	line bet Sec. 22 and 27
	Variation 14° 25' East
39.95	Set post. deposit charred
	stake, raise mound of earth
	with pits, as per instructions
	for 1/4 Sec. cor.
79.90	Corner to Sec. 21. 22. 27 and 28
	Surface level, soil 1st rate

Township 9 North, Range 18 West

chains	
	North bet. Secs. 21 and 22
	Variation 14° 25' East
36.00	Foot of hills, bearing N. W. and S. E.
40.00	Set post, deposit charred stake, raise mound of earth with pits, as per instructions for 1/4 Sec. cor.
80.00	Set post, deposit charred stake raise mound of earth with pits as per instructions for corner to Secs. 15. 16. 21 and 22.
	Surface — 1st 1/3 level, soil 1st rate last 2/3 hilly, soil 2d rate

Township 9 North, Range 18 West

chains	
	East on Randolph line bet. Secs. 15 and 22
	Variation 14° 30' East
40.00	Set temporary 1/4 Sec. post
56.00	Ravine, course South
77.15	Road, course ~~S. E.~~ S. W.
79.75	Intersect N and S line — 26 lks. South of corner to Secs 14. 15. 22 and 23 from which
	S 89° 49' West on true line bet Secs. 15 and 22
	Variation 14° 30' East
39.87 1/2	Set post, deposit charred stake, raise mound of earth with pits, as per instructions for 1/4 Sec. cor.
79.75	Corner to Secs. 15. 16. 21 and 22
	Surface hilly, soil 2d rate

Township 9 North. Range 18 West

chains	
	North bet. Sec 15 and 16
	Variation 14° 30' East
40.00	Set post, deposit chained stake raise mound of earth with pits, as per instructions for 1/4 Sec. corner
80.00	Set post, deposit chained stake, raise mound of earth with pits, as per instructions, for corner to Secs. 9. 10. 15 and 16.
	Surface hilly, soil 2d rate

Township 9 North, Range 18 West

chains	
	East on Random line bet. Secs. 10 and 15
	Variation 14° 35' East
24.90	Ravine, course S.E.
40.00	Set temporary 1/4 Sec. post
60.40	Ravine, course S.W.
80.08	Intersects N. and S. line, 10 lks. North of corner to Secs. 10. 11. 14 and 15 from which corner I run
	N. 89° 56' West on true line bet. Secs. 10 and 15
	Variation 14° 35' East
40.04	Set post, deposit chained stake, raise mound of earth with pits, as per instructions for 1/4 Sec. cor.
80.08	Corner to Secs. 9. 10. 15 and 16
	Surface hilly, soil 2d rate.

Township 9 North. Range 18 West

chains	
	North bet. Sec. 9 and 10
	Variation 14° 35' East
7.70	Ravine, course S.E.
40.00	Set post, deposit chained stake, raise mound of earth with pits, as per instructions for 1/4 Sec. cor.
80.00	Set post, deposit chained stake, raise mound of earth with pits, as per instructions for corner to Secs. 3. 4. 9 and 10
	Surface hilly. soil 2d rate

Township 9 North, Range 18 West

chains	
	East on Random line bet. Secs. 3 and 10
	Variation 14° 30' East
40.00	Set temporary 1/4 Sec. post,
76.00	Ravine, course South.
79.95	Intersect N. and S. line 21 lks. South of corner to Secs. 2. 3. 10 and 11 from which I run S. 89° 51' West on true line bet. Secs 3 and 10
	Variation 14° 30' East
39.97½	Set post, deposit chained stake raise mound of earth with pits, as per instructions for 1/4 Sec. cor.
79.95	Corner to Secs. 3. 4. 9 and 10
	Surface hilly, soil 2d rate

Township 9 North. Range 18 West

chains	
	North on Randons line bet. Sec.s 3 and 4
	Variation 14° 30' East
40.00	Set temporary ¼ Sec. cor.
80.20	Intersect North boundary of Township 15 lks. East of corner to Sec.s 3 and 4 from which corner Dmn S. 6' East on true line bet. Sec.s 3 and 4
	Variation 14° 30' East
40.20	Set post. deposit chaned stake. raise mound of earth with pits as per instructions for ¼ Sec. cor.
80.20	Corner to Sec.s 3. 4. 9 and 10
	Surface hilly. soil 2d rate
	July 4th 1868.

Township 9 North. Range 18 West

chains	
	North between Sec.s 32 and 33
	Variation 14° 00' East
40.00	Set post. deposit chaned stake. raise mound of earth with pits. as per instructions for ¼ Sec. cor.
54.70	Elm Creek ravine. course S.E.
66.30	Road. course S.E.
80.00	Set post. deposit chaned stake raise mound of earth with pits as per instructions for corner to Sec.s 28. 29. 32 and 33
	Surface level. soil 1st rate

Township 9 North. Range 18 West

chains	
	East on Random line bet. Sec. 28 and 33
	Variation 14° 20' East
40.00	Set temporary ¼ Section post
79.94	Intersect corner to Sec. 27. 28. 33 and 34 — 16 lks. North — from which I run
	N. 89° 53' West on a true line bet. Sec. 28 and 33
	Variation 14° 20' East
39.97	Set post. deposit charred stake. raise mound of earth with pits, as per instructions for ¼ Sec. cor.
79.94	Corner to Sec. 28. 29. 33 and 34
	Surface level. soil 1st rate

Township 9 North, Range 18 West

chains	
	North bet. Sec. 28 and 29
	Variation 14° 20' East
24.90	Union Pacific R. R. course S. 80° 42' E.
40.00	Set post. deposit charred stake raise mound of earth with pits. as per instructions for ¼ Sec. cor.
80.00	Set post, deposit charred stake, raise mound of earth with pits. as per instructions for Corner to Sec. 20. 21. 28 and 29
	Surface level. soil 1st rate.

Township 9 North. Range 18 West

chains	
	East on a Random line bet. Sec.s 21 and 28
	Variation 14° 30' East
4.50	Ravine, course N.W.
10.75	Road, course S.E.
15.10	Ravine, course S.W.
20.00	Ravine, course S.W.
22.90	Ravine, course N.W.
28.85	Ravine, course S.W.
40.00	Set temporary 1/4 Sec. post
54.70	Ravine, course N.W.
80.10	Intersect N. and S. line. 8 lks. South of corner to Sec.s 21. 22. 27. 28 from which corner I run S. 89° 57' West on true line bet. Sec.s 21 and 28
	Variation 14° 30' East
40.15	Set post. deposit charred stake, raise mound of earth with pits, for 1/4 Sec. cor.
80.10	Corner to Sec.s 20. 21. 28 and 29 Surface level, soil 1st rate

Township 9 North. Range 18 West

chains	
	North bet. Sec.s 20 and 21
	Variation 14° 30' East
11.50	Ravine, course West.
18.00	Road, course S.E.
36.20	Ravine, course S.E.
40.00	Set post, deposit charred stake raise mound of earth with pits, as per instructions for 1/4 Sec. cor.
52.00	Foot of hills bearing E. and W.
71.70	Ravine, course S.W.
79.10	Ravine, course S.E.
80.00	Set post. deposit charred stake raise mound of earth with pits, as per instructions for corner to Sec.s 16. 17. 20 and 21 Surface 1st 1/2 level, soil 1st rate 2d 1/2 hilly, soil 2d rate

Township 9 North. Range 18 West

chains	
	East on Random line bet. Sec. 16 and 21
	Variation 14° 25' East
40.00	Set temporary 1/4 Sec. post
79.88	Intersect N. and S. line 29 L.L. North of corner to Secs. 15. 16. 21 and 22. from which corner I run.
	N. 89° 48' West on true line bet. Secs. 16 and 21
	Variation 14° 25' East
39.94	Set post. deposit chained stake. raise mound of earth. with pits, as per instructions, for 1/4 Sec. cor.
79.88	Corner to Secs. 16. 17. 20 and 21
	Surface hilly, soil 2d rate

Township 9 North. Range 18 West

chains	
	North bet. Secs. 16 and 17
	Variation 14° 25' East
6.15	Ravine, course South West
8.00	Ravine, course South East
16.00	Ravine, course South West
21.02	Ravine, course South East
27.10	Ravine, course South West
31.80	Ravine, course South East
34.90	Ravine, course South-West
40.00	Set post, deposit chained stake, raise mound of earth with pits, as per instructions for 1/4 Sec. cor.
43.40	Ravine course S. E.
80.00	Set post, deposit chained stake, raise mound of earth with pits, as per instructions for Corner to Secs. 8. 9. 16 and 17
	Surface hilly, soil 2d rate

Township 9 North. Range 18 West

chains	
	East on Random line bet Sec. 9 and 16
	Variation 14° 30' East
40.00	Set temporary 1/4 Sec. post
80.26	Intersect N. & S. line 1.9 lks. North of corner to Secs. 9, 10, 15 and 16 from which corner I run
	N. 89° 52' West on true line bet. Secs. 9 and 16
	Variation 14° 30' East
40.13	Set post, deposit charred stake raise mound of earth with pits, as per instructions for 1/4 Sec. cor.
80.26	corner to Secs. 8. 9. 16 and 17 Surface hilly, soil 2d rate

Township 9 North. Range 18 West

chains	
	North bet. Secs. 8 and 9
	Variation 14° 30' East
40.00	Set post deposit charred stake, raise mound of earth with pits, as per instructions for 1/4 Sec. cor.
80.00	Set post, deposit charred stake, raise mound of earth with pits, as per instructions for corner to Secs. 4. 5. 8 and 9
	Surface hilly, soil 2d rate

Township 9 North, Range 18 West

chains	
	East on a Random line bet. Sec.s 4 and 9
	Variation 14° 30' East
40.00	Set temporary 1/4 Sec. cor.
79.85	Intersect N. and S. line 10 lks. North of corner to Sec.s 3. 4. 9 and 10 from which corner I run North 89° 56' West on a true line bet. Sec.s 4 and 9
	Variation 14° 30' East
39.92½	Set post, deposit chained stake, raise mound of earth with pits, as per instructions for 1/4 Sec. cor.
79.85	Corner to Sec.s 4. 5. 8 and 9 Surface hilly, soil 2d rate

July 5th 1868

Township 9 North, Range 18 West

chains	
	North on Random line bet. Sec.s 4 and 5
	Variation 14° 30' East
2.25	Ravine - course S.W.
16.00	Ravine - course S.E.
19.30	Ravine - course S.W.
40.00	Set temporary 1/4 Sec post
80.46	Intersect North boundary 25 lks. East of corner to Sec.s 4 and 5 from which cor. I run S. 11' E. on true line bet Sec.s 4 and 5
	Variation 14° 30' East
40.46	Set post, deposit chained stake raise mound of earth with pits, as per instructions, for 1/4 Sec. cor.
80.46	Corner to Sec.s 4. 5. 8 and 9 Surface hilly - soil 2d rate

Township 9 South. Range 18 West

chains	
	South bet. Secs. 31 and 32
	Variation 14° 00' East
1.85	Buffalo Creek 10 lks. wide, S.E.
40.00	Set post, deposit charred stake, raise mound of earth, with pits, as per instructions, for ¼ Sec. cor.
2 77.90	Road, course West
2 80.00	Set post, deposit charred stake, raise mound of earth with pits, as per instructions for cor. to Secs. 29. 30. 31 and 32 Surface level, soil 1st rate

Township 9 South. Range 18 West

chains	
	East on Random line bet. Secs. 29 and 32
	Variation 14° 30' East
30.80	Road, course S.W.
37.15	Elm Creek ravine, course S.E.
40.00	Set temporary ¼ Sec. post.
44.00	Road - course S.W.
80.12	Intersect N. and S. line 13 lks. South of corner to Secs. 28. 29. 31 and 32 from which Drum
	S. 89° 54' W. on true line bet. Secs. 29 and 32
	Variation 14° 30' East
40.06	Set post, deposit charred stake, raise mound of earth as per instructions for ¼ Sec. cor.
80.12	Corner to Secs. 29. 30. 31 and 32 Surface level - soil 1st rate

Township 9 North. Range 18 West

chains	
	West on Random line bet. Sec.s 30 and 31
	Variation 14° 30' East
40.00	Set temporary 1/4 Sec. post
80.19	Intersect West boundary at corner to Sec.s 30 and 31 from which I run East on a true line bet Sec.s 30 and 31
	Variation 14° 31' East
40.19	Set post, deposit charred stake, raise mound of earth with pits, as per instructions for 1/4 Sec. cor.
80.19	Corner to Sec.s 29. 30. 31 and 32 Surface level, soil 1st rate

Township 9 North. Range 18 West

chains	
	North bet. Sec.s 29 and 30
	Variation 14° 30' East
38.89	Union Pacific Rail-Road course S. 80° 42' East
40.00	Set post, deposit charred stake, raise mound of earth, with pits, as per instructions for 1/4 Sec. cor.
80.00	Set post, deposit charred stake, raise mound of earth with pits as per instructions for corner to Sec.s 19. 20. 29 and 30 Surface level, soil 1st rate

Township 9 North. Range 18 West

chains	
	East on a Random line bet. Sec.s 20 and 29
	Variation 14°25' East
19.00	Elm creek ravine, course S.E.
40.00	Set temporary 1/4 Sec. post
41.55	Ravine, course, S.W.
79.18	Intersect N. and S. line 17 lks. N. of corner to 20.21 28 and 29 from which I run N.89°53' West on true line bet. Sec.s 20 and 29
	Variation 14°25' East
39.59	Set post. deposit charred stake. raise mound of earth with pits, as per instructions for 1/4 Sec. cor.
79.18	Corner to Sec.s 19.20.29.30 Surface level. soil 1st rate

Township 9 North. Range 18 West

chains	
	West on a Random line bet. Sec.s 19 and 30
	Variation 14°25' East
40.00	Set temporary 1/4 Sec post
80.36	Intersect West boundary of Township 4 lks. South of corner to Sec.s 19 and 30 from which corner I run S.89°58' East on a true line bet. Sec.s 19 and 30
	Variation 14°25' East
40.36	Set post. deposit charred stake raise mound of earth with pits as per instructions for 1/4 Sec. cor.
80.36	Corner to Sec.s 19.20.29 and 30 Surface level. soil 1st rate

Township 9 North, Range 18 West

chains	
	North bet. Sec.s 19 and 20
	Variation 14° 25' East
40.00	Set 1/4 Sec. post in mound with pits as per instructions
62.00	Foot of hills, bearing N.W. and S.E.
80.00	Set post, deposit charred stake, raise mound of earth with pits, as per instructions for corner to Sec.s 17. 18. 19 and 20
	Surface level, soil 1st rate except last quarter which is hilly and 2d rate.

Township 9 North, Range 18 West

chains	
	East on a Random line bet. Sec.s 17 and 20
	Variation 14° 30' East
32.20	Elm creek ravine, S.E.
38.70	Road course S.E.
40.00	Set temporary 1/4 Sec. post
78.25	Ravine course S.E.
80.20	Intersect N. and S. line 14 lks. North of corner to Sec.s 16. 17. 20 and 21 from which run N. 89° 54' W. on true line between Sec.s 17 & 20 { Variation 14° 38' East
40.10	Set post, deposit charred stake, raise mound of earth with pits, as per instructions for 1/4 Sec. cor.
80.20	corner to Sec.s 17. 18. 19 and 20
	Surface hilly, soil 2d rate.

Township 9 North. Range 18 West

chains	
✓	West on a Random line bet. Secs. 18 and 19
	Variation 14°30' East
40.00	Set temporary 1/4 Sec. post.
80.48	Intersect West boundary of Township 24 lks. South of corner to Secs. 18 and 19 from which corner I run S 89° 56' East on true line bet. Secs. 18 and 19
	Variation 14°30' East
40.48	Set post. deposit charred stake, raise mound of earth with pits, as per instructions for 1/4 Sec. cor.
80.48	Corner to Secs. 17. 18. 19 and 20 Surface hilly, soil 2d. rate

July 6th 1868.

Township 9 North. Range 18 West

chains	
	North bet. Secs. 17 and 18
	Variation 14°30' East
40.00	Set post. deposit charred stake. raise mound of earth with pits, as per instructions for 1/4 Sec. cor.
44.38	Elm creek ravine, course S. E.
62.25	Road. course S. E.
80.00	Set post. deposit charred stake. raise mound of earth with pits, as per instructions for corner to Secs. 7. 8. 17 and 18 Surface hilly, soil 2d. rate.

Township 9 North. Range 18 West

chains	
	East on Random line bet. Sec.s 8 and 17
	Variation 14°35' East
40.00	Set temporary 1/4 Sec. post
68.50	Ravine, course S.E.
79.85	Intersect corner to Sec.s 8.9.16 and 17 at post, from which I run
	West on true line bet. Sec.s 8 and 17
	Variation 14°35' East
39.92½	Set post, deposit chained stake, raise mound with pits, as per instructions for 1/4 Sec. cor.
79.85	Corner to Sec.s 7.8.17 and 18
	Surface hilly, soil 2nd rate

Township 9 North. Range 18 West

chains	
	West on a Random line bet. Sec.s 7 and 18
	Variation 14°35' East
40.00	Set temporary 1/4 Sec. post
47.80	Road, course S.E.
80.66	Intersect West boundary 30 lks. North of corner to Sec.s 7 and 18 from which I run
	N. 89° 47' East on true line bet. Sec.s 7 and 18
	Variation 14°35' East
40.66	Set post, deposit chained stake, raise mound of earth with pits, as per instructions for 1/4 Sec. cor.
80.66	Corner to Sec.s 7.8.17 and 18
	Surface hilly, soil 2nd rate

Township 9 North, Range 18 West

chains	
	North bet. Secs. 7 and 8
	Variation 14° 35' East
40.00	Set post, deposit chained
	stake, raise mound of
	earth with pits, as per
	instructions for 1/4 Sec. cor.
80.00	Set post, deposit chained
	stake, raise mound
	of earth with pits, as
	per instructions for
	corner to Secs. 5. 6. 7 and 8
	Surface hilly, soil 2d rate

Township 9 North, Range 18 West

chains	
	East on a Random
	line bet. Secs. 5 and 8
	Variation 14° 40' East
40.00	Set temporary 1/4 Sec. post
41.00	Ravine, course S. E.
79.75	Ravine, course S. W.
80.14	Intersect N. and S. line
	18 lks. North of corner
	to Secs. 4. 5. 8 and 9 from
	which I run
	N. 89° 52' West on true
	line bet. Secs. 5 and 8
	Variation 14° 40' East
40.07	Set post, deposit chained
	stake, raise mound of
	earth with pits, as per
	instructions for 1/4 Sec. cor.
80.14	Corner to Secs. 5. 6. 7 and 8
	Surface hilly, soil 2d rate

Township 9 North, Range 18 West

chains	
	West on a Random line bet. Sec. 6 and 7
	Variation 14° 40' East
40.00	Set temporary 1/4 Sec. post
80.84	Intersect West boundary 25 lks. North of corner to Sec. 6 and 7 from which corner I run
	N. 89° 49' East on true line bet. Sec. 6 and 7
	Variation 14° 40' East
40.84	Set post, deposit charred stake, raise mound of earth with pits as per instructions for 1/4 Sec. cor.
80.84	Corner to Sec. 5. 6. 7 and 8
	Surface hilly, soil 2d rate

Township 9 North, Range 18 West

chains	
	North on a Random line bet. Sec. 5 and 6
	Variation 14° 40' East
40.00	Set temporary 1/4 Sec. post
79.79	Intersect North boundary 13 lks. East of corner to Sec. 5 and 6 from which corner I run
	S. 6' E. on true line bet. Sec. 5 and 6
	Variation 14° 40' East
39.79	Set post, deposit charred stake, raise mound of earth with pits, as per instructions for 1/4 Sec. cor.
79.79	Corner to Sec. 5. 6. 7 and 8
	Surface hilly, soil 2d rate
	July 7th 1868.

Township 9 North. Range 18 West

General Description.

Land on the Platte Valley, in this Township, is good farming land, but rather dry, near the bluffs. The hills are unfit for farming, and are covered with short, wiry grass.

~~Wm J. Allaway,~~
~~Deputy Surveyor~~

List of Names.

A list of the names of the individuals employed in running, measuring, or marking the lines and corners described in the foregoing field notes of Township 9 North of the base line of Range 18 West of the 6th Principal Meridian, showing the respective capacities in which they acted.

Geo. Bulleu, chainman
W. M. W. Smithson, chainman
J. C. Scott, moundman and axman
F. E. Wellington, moundman and axman

We hereby certify that we assisted Wm. J. Allason, Deputy Surveyor, in subdividing Township 9 North of the base line Range 18 West of the 6th Principal Meridian, and that the said Township has in all respects, to the best of our knowledge and belief, been well and faithfully surveyed, and the boundary monuments planted according to the instructions furnished by the Surveyor General.

Geo. Bullen. chainman

W. W. Whitson chainman

J. C. Scott axman and mound man

F. E. Wellington axman and mound man

Subscribed and sworn to by the above named persons before me a Notary Public for the county of Hall in the State of Nebraska, this 15th day of August 1868.

Witness my hand and notarial seal

O. A. Abbott
Notary Public

I, William J. Allason, Deputy Surveyor, do solemnly swear that, in pursuance of a contract, with P. W. Hitchcock, Surveyor of the public lands of the United States, in the State of Nebraska, bearing date the 25th day of May, 1868, and in strict conformity to the laws of the United States, and the instructions furnished by the said Surveyor General. I have faithfully surveyed Township 9 North of the base line, Range 1, 8 West of the 6th Principal Meridian in the State aforesaid, and do, further solemnly swear

the foregoing are the true and original field notes of said survey.

W. J. Allason.
Deputy Surveyor.

Subscribed by said Wm. J. Allason, Deputy Surveyor, and sworn to before me a Notary Public for Hall County in the State of Nebraska, this 15th day of August 1868.

Witness my hand and notarial seal

O. A. Abbott
Notary Public

Surveyor Generals Office at

Plattsmouth Sept 15 1848

The foregoing field Notes of the Survey and Subdivision of Township No 9 North of the Base Line of Range No 18 West of the 6th Principal Meridian in the State of Nebraska. Executed by Wm J. Allison under his Contract No 5. dated May 25th 1848. in the month of July 1848. having been critically examined, the necessary corrections and explanations made, the said field notes and the Surveys they describe are hereby approved.

P W Hitchcock
Surveyor General

Town 10 Range 18 W

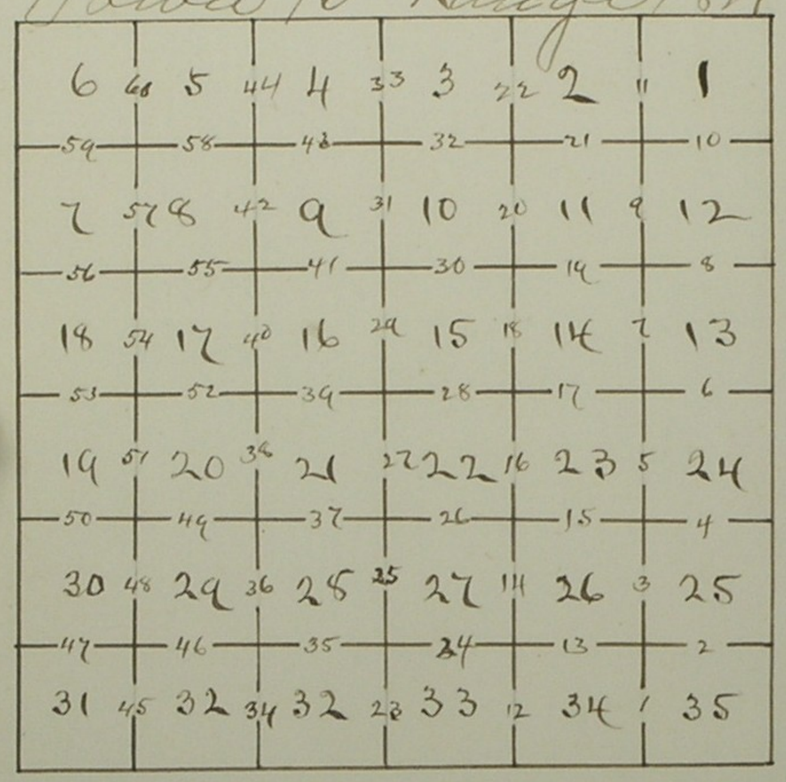

Index Diagram

Field Notes
of the
Survey and sub-division of
Township 10 North of the
Base Line, Range 18 West
of the 6th Principal Meridian,
executed by William J. Allard,
Deputy Surveyor, under his
contract, No 5 dated May
25th 1868.

Survey commenced July 8th 1868,
Survey completed July 13th 1868.

List of the names and duties of those employed to assist in subdividing this Township.

George Bullen, chainman

W. H. N. Smithson, chainman

J. C. Scott, moundman and axman

T. E. Wellington, moundman and axman

To determine the proper adjustment of my compass for subdividing this Township I commence at corner to Townships 9 and 10 North on the 2nd ~~Standard Parallel~~ between Ranges 17 and 18 and run North on blank line along the East boundary of Section 36, which is the 2nd Guide Meridian West.

Variation 14° 30' East

4000 to the 1/4 Section corner

8000 to the corner to Sections 25 & 36

therefore to retrace this line or run parallel thereto my compass must be adjusted to a Variation of 14° 30 East

Township 10 North, R. 18 West

chains	
	North bet. Secs. 35 and 36
	Variation 14° 30' East
40.00	Set post, deposit chained stake, raise mound of earth with pits as per instructions, for 1/4 Sec. cor
80.00	Set post, deposit chained stake, raise mound of earth and sod, with pits as per instructions for corner to Secs. 25. 26. 35 & 36
	Surface hilly, soil 2d rate

Township 10 North, Range 18 West

chains	
	East on Random line bet. Secs. 25 and 36
	Variation 14° 30' East
40.00	Set temporary 1/4 Sec. post,
80.20	Intersect East boundary of Township 10 lks. North of corner to Townships 25 & 36 from which I see
	N. 89° 53' West on true line bet. Secs. 25 and 36
	Variation 14° 30' East
40.10	Set post, deposit chained stake, raise mound of earth with pits, as per instructions for 1/4 Sec. cor.
80.20	Corner to Secs. 25. 26. 35. 36. Surface hilly, soil 2d rate.

Township 10 North. Range 18 West

chains	
	North bet. Sec. 25 and 26
	Variation 14° 30' East
40.00	Set post, deposit chained stake, raise mound of earth with pits, as per instructions for ¼ Sec. cor
59.20	Ravine, course N.E.
80.00	Set post, deposit chained stake. raise mound of earth with pits, as per instructions for corner to Secs. 23. 24. 25 and 26
	Surface hilly. Soil 2d. rate.

Township 10 North. Range 18 West

chains	
	East on a Random line bet. Secs. 24 and 25
	Variation 14° 20' East
40.00	Set temporary ¼ Sec. post
62.10	Ravine, course N.E.
80.33	Intersect East boundary 24 lks. North of corner to Secs. 24 and 25 from which corner Found
	N. 89° 50' West on true line bet. Secs. 24 and 25
	Variation 14° 20' East
40.16½	Set post, deposit chained stake raise mound of earth with pits, as per instructions for ¼ Sec. cor.
80.33	Corner to Secs. 23. 24. 25 and 26
	Surface hilly. Soil 2d. rate.

Township 10 North. Range 18 West

chains	
	North bet. Sec. 23 and 24
	Variation 14° 20' East
40.00	Set post. deposit chaned stake. raise mound of earth with pits. as per instruction for ¼ Sec. cor.
80.00	Set post. deposit chaned stake. raise mound of earth with pits as per instructions for corner to Sec. 13. 14. 23 and 24
	Surface hilly, soil 2d. rate

Township 10 North. Range 18 West

chains	
	Random East " bet. Sec. 13 and 24
	Variation 14° 25' East
40.00	Set temporary ¼ Sec. post
80.10	Intersect East boundary of Township 16 lks. North of corner to Sec. 13 and 24 from which corner Iron
	N. 89° 53' West on true line bet. Sec. 13 and 24
	Variation 14° 25' East
40.05	Set post, deposit chaned stake, raise mound of earth with pits, as per instructions for ¼ Sec. cor.
80.10	Corner to Sec. 13. 14. 23 and 24
	Surface hilly, soil 2d. rate.

Township 10 South. Range 18 West

chains	
	North bet. Sec. 13 and 14
	Variation 14°25' East
40.00	Set post. deposit chained stake. raise mound of earth with pits, as per instructions for 1/4 Sec. cor.
80.00	Set post. deposit chained stake. raise mound of earth with pits, as per instructions, for Corner to Sec. 11. 12. 13 and 14
	Surface hilly. soil 2nd rate.

Township 10 South, Range 18 West

chains	
	East on a Random line bet. Secs. 12 and 13
	Variation 14°30' East
12.15	Ravine, course S. E.
40.00	Set temporary 1/4 Sec. post.
80.15	Intersect East boundary of Township at corner to Secs. 12 and 13 from which I run
	West on a true line bet. Secs. 12 and 13
	Variation 14°30' East
40.07½	Set post. deposit chained stake. raise mound of earth with pits, as per instructions for 1/4 Sec. cor.
80.15	Corner to Secs. 11. 12. 13. 14
	Surface hilly. soil 2nd rate

Township 10 North, Range 18 West

chains	
	North bet. Sec. 11 and 12
	Variation 14°30' East
17.75	Ravine, course S.E.
40.00	Set post. deposit chained stake, raise mound of earth with pits, as per instructions for 1/4 Sec. cor.
80.00	Set post. deposit chained stake. raise mound of earth. with pits, as per instructions for corner to Sec. 1. 2. 11 and 12
	Surface hilly. soil 2d rate

Township 10 North, Range 18 West.

chains	
	East on Random line bet. Sec. 1 and 12
	Variation 14°35' East
40.00	Set temporary 1/4 Sec. post
55.00	Foot of hills bearing S.E. & N.W
80.23	Intersect East boundary 18 lks. South of corner to Sec. 1 and 12 from which I run
	S. 89° 52' West on true line bet. Sec. 1 and 12
	Variation 14°35' East
40.11½	Set post, deposit chained stake. raise mound of earth with pits, as per instructions for 1/4 Sec. cor.
80.23	Corner to Sec. 1. 2. 11 and 12
	Surface hilly. soil 2d rate
	East 1/3 is level. soil 1st rate

Township 10 North, Range 18 West

chains	
	North on Random line bet. Secs. 1 and 2
	Variation 14° 35' East
40.00	Set temporary 1/4 Sec. post.
80.25	Intersect North boundary of Township 20 lks. West of corner to Secs. 1 and 2 from which corner Oaks,
	S. 9° West on true line bet Secs. 1 and 2
	Variation 14° 35' East
40.25	Set post, deposit chained stake, raise mound of earth with pits as per instructions for 1/4 Sec. cor.
80.25	Corner to Secs. 1. 2. 11 and 12
	Surface hilly, soil 2d rate
	July 8th 1868.

Township 10 North, Range 18 West

chains	
	North bet. Secs 34 and 35
	Variation 14° 30' East
40.00	Set post, deposit chained stake, raise mound of earth with pits, as per instructions for 1/4 Sec. cor.
80.00	Set post, deposit chained stake, raise mound of earth with pits, as per instructions for corner to Secs. 26. 27. 34. 35.
	Surface hilly, soil 2d rate

Township 10 North, Range 18 West

chains	
	East on a Random line
	bet. Sec. 26 and 35
	Variation 14° 30' East
40.00	Set temporary 1/4 Sec. post
80.08	Intersect N. and S. line at
	16 Ch. North of corner to
	25. 26. 35 and 36 from
	which corner I run
	N. 89° 53' West on true
	line bet. Sec. 26 and 35
	Variation 14° 30' East
40.04	Set post. deposit chained
	stake, raise mound of
	earth with pits, as per
	instructions, for 1/4 Sec. cor.
80.08	Corner to Secs. 26. 27. 34. 35
	Surface hilly, soil 2d rate

Township 10 North, Range 18 West

chains	
	North bet. Secs. 26 and 27.
	Variation 14° 30' East
40.00	Set post, deposit chained
	stake, raise mound of
	earth with pits, as per
	instructions for 1/4 Sec. cor.
78.75	Ravine, course S. E.
80.00	Set post, deposit chained
	stake, raise mound
	of earth with pits, as
	per instructions for corner
	to Secs. 22. 23. 26. and 27
	Surface hilly, soil 2d rate.

Township 10 North. Range 18 West

chains	
	East on Random line bet. Secs. 23 and 26
	Variation 14° 25' East
40.00	Set temporary 1/4 Sec. cor.
79.94	Intersect N. and S. line 11 lks. North of corner to Sections 23. 24. 25 and 26 from which I run
	N. 89° 55' West on true line bet. Secs. 23 and 26
	Variation 14° 25' East
39.97	Set post, deposit charred stake, raise mound of earth pits, as per instructions for 1/4 Sec. cor.
79.94	Corner to Secs. 22. 23. 26. 27
	Surface hilly, soil 2d rate

Township 10 North. Range 18 West

chains	
	North bet. Secs. 22 and 23
	Variation 14° 25' East
40.00	Set post, deposit charred stake, raise mound of earth with pits, as per instructions for 1/4 Sec. cor.
80.00	Set post, deposit charred stake, raise mound of earth with pits, as per instructions for corner to Secs. 14. 15. 22 and 23
	Surface hilly, soil 2d rate

Township 10 North. Range 18 West

chains	
	East on Random line bet. Sec. 14 and 23
	Variation 14° 20' East
40.00	Set temporary 1/4 Sec. post
79.86	Intersect N. and S. line 18 lks. North of corner to Secs. 13. 14. 23 and 24 found which corner found,
	N. 89° 52' West on true line bet. Sec. 14 and 23
	Variation 14° 20' East
39.93	Set post, deposit charred stake, raise mound of earth with pits, as per instructions for 1/4 Sec. cor.
79.86	Corner to Secs. 14. 15. 22. 23
	Surface hilly, soil 2nd rate

Township 10 North. Range 18 West

chains	
	North bet. Secs. 14 and 15
	Variation 14° 20' East
40.00	Set 1/4 Sec post in mound of earth, with pits, as per instructions,
80.00	Set post, deposit charred stake, raise mound of earth, with pits, as per instructions for corner to Secs. 10. 11. 14 and 15
	Surface hilly, soil 2nd rate.

Township 10 North. Range 18 West

chains	
	East on a Random line bet. Sec. 11 and 14
	Variation 14° 30' East
40.00	Set temporary ¼ Sec. post.
64.25	Ravine, course S.E.
80.16	Intersect N. and S. line 14 lks. North of corner to 11. 12. 13 and 14. from which I run
	N. 89° 54' West on true line bet. Secs. 11 and 14
	Variation 14° 30' East
40.08	Set post. deposit chaned stake. raise mound of earth with pits, as per instructions for ¼ Sec. cor.
80.16	Corner to Secs. 10. 11. 14 and 15
	Surface hilly. Soil 2nd rate

Township 10 North. Range 18 West

chains	
	North bet. Secs. 10 and 11
	Variation 14° 30' East
40.00	Set post. deposit chaned stake. raise mound of earth with pits, as per instructions for ¼ Sec. cor.
59.60	Ravine, course S.E.
80.00	Set post. deposit chaned stake. raise mound of earth with pits, as per instructions for corner to Secs. 2. 3. 10 and 11
	Surface hilly. Soil 2nd rate

Township 10 North, Range 18 West

chains	
	East on Random line bet. Sec. 2 and 11
	Variation 14° 30' East
15.16	Ravine, course S.E.
40.00	Set temporary 1/4 Sec post
79.88	Intersect St. and S. line 21 lks. North of corner to Sec. 1. 2. 11 & 12 from which I run
	N. 89° 51' West on true line bet. Sec. 2 and 11
	Variation 14° 30' East
39.84	Set post. deposit charred stake, raise mound of earth with pits, as per instructions for 1/4 Sec. cor.
79.88	Corner to Secs. 2. 3. 10 and 11
	Surface hilly, soil 2d rate.

Township 10 North, Range 18 West

chains	
	North on Random line bet. Sec. 2 and 3
	Variation 14° 30' East
40.00	Set temporary 1/4 Sec. post
43.80	Ravine, course S.E.
80.28	Intersect North boundary of Township 14 lks. West of corner to Secs. 2 and 3 from which corner, I run,
	S. 0° West on true line bet. Secs. 2 and 3
	Variation 14° 30' East
40.28	Set post, deposit charred stake, raise mound of earth with pits, as per instructions for 1/4 Sec. cor.
80.28	Corner to Secs. 2. 3. 10 and 11
	Surface rolling, soil 2d rate
	July 9th, 1868.

Township 10 North. Range 18 West

chains	
	North bet. Secs. 33 and 34
	Variation 14° 30' East
40.00	Set post. deposit chained
	stake. raise mound of
	earth with pits, as per
	instructions for ¼ Sec. cor
80.00	Set post. deposit chained
	stake. raise mound of
	earth with pits, as per
	instructions for corner to
	Secs. 27. 28. 33 and 34
	Surface rolling, soil 2nd rate

Township 10 North. Range 18 West

chains	
	East on Random line
	bet. Secs. 27 and 34
	Variation 14° 30' East
40.00	Set temporary ¼ Sec. post
79.85	Intersect N. and S. line
	at corner to Secs. 26. 27.
	34 and 35 from which corner
	I run,
	West on a true line bet.
	Secs. 27 and 34
	Variation 14° 30' East
39.97½	Set post. deposit chained
	stake, raise mound of
	earth with pits, as per
	instructions, for ¼ Sec. cor.
79.85	Corner to Secs. 27. 28 33 & 34
	Surface rolling, soil 2nd rate

Township 10 North. Range 18 West

chains	
	North bet. Secs. 27 and 28
	Variation 14° 30' East
40.00	Set post. deposit charred stake. raise mound of earth with pits as per instructions, for ¼ Sec. cor.
80.00	Set post. deposit charred stake. raise mound of earth with pits, as per instructions for corner to Secs. 21. 22. 27 and 28
	Surface hilly. soil 2nd rate

Township 10 North. Range 18 West

chains	
	East on Random line bet. Secs. 22 and 27
	Variation 14° 20' East
40.00	Set temporary ¼ Sec. post
76.15	Ravine. course S.E.
79.91	Intersect corner to Secs. 22. 23. 26 and 27 — 15 lks. North of post, from which I run
	N. 89° 54' West on true line bet. Secs. 22 and 27
	Variation 14° 20' East
39.95½	Set post. deposit charred stake. raise mound of earth with pits as per instructions, for ¼ Sec. cor.
79.91	Corner to Secs. 21. 22. 27 and 28
	Surface hilly, soil 2nd rate

Township 10 South, Range 18 West

chains	
	North bet. Secs. 21 and 22
	Variation 14° 20' East
40.00	Set post, deposit chained
	stake, raise mound of
	earth with pits, as per
	instructions for ¼ Sec. cor.
80.00	Set post, deposit chained
	stake, raise mound of
	earth with pits, as per
	instructions for cor. to
	Secs. 15. 16. 21 and 22.
	Surface hilly, soil 2nd rate.

Township 10 South, Range 18 West

chains	
	East on Random line
	bet. Secs. 15 and 22
	Variation 14° 30' East
39.00	Ravine, course South.
40.00	Set Temporary ¼ Sec. post.
79.83	Intersect N. and S. line
	31 lks. North of corner to
	Sections 14. 15. 22. 28
	from which I run
	N. 89° 47' West on a
	true line bet. Secs. 15 and 22
	Variation 14° 31' East
39.91½	Set post, deposit chained
	stake, raise mound of
	earth with pits, as per
	instructions for ¼ Sec. cor.
79.83	Corner to Secs. 15. 16. 21. 22
	Surface rolling, soil 2nd rate

Township 10 North, Range 18 West

chains	
	North bet. Sec. 15 and 16
	Variation 14° 30' East
40.00	Set post, deposit chained stake raise mound of earth with pits as per instruction for 1/4 Sec. cor.
50.45	Ravine, course N.E.
80.00	Set post, deposit chained stake, raise mound of earth with pits, as per instructions for corner to Secs. 9. 10. 15 and 16
	Surface hilly, soil 2d rate.

Township 10 North, Range 18 West

chains	
	East on Random line bet. Secs. 10 and 15
	Variation 14° 25' East
20.10	Ravine, course N.E.
40.00	Set Temporary 1/4 Sec. post
79.75	Intersect N. and S. line on C. & K. North of corner to Secs. 10. 11. 14 and 15 from which corner I run
	North 89° 57' West on a true line bet. Secs. 10 and 15
	Variation 14° 25' East
39.87½	Set post, deposit chained stake, raise mound of earth with pits, as per instructions for 1/4 Sec. cor.
79.75	Corner to Secs. 9. 10. 15. 16.
	Surface hilly, soil 2d rate

Township 10 North, Range 18 West

chains	
	North bet Sec. 9 and 10
	Variation 14° 25' East
40.00	Set post, deposit chained stake, raise mound of earth with pits, as per instructions for 1/4 Sec. cor.
59.92	Ravine, course N.E.
80.00	Set post, deposit chained stake, raise mound of earth with pits, as per instructions for corner to Sec. 3.4.9.10
	Surface hilly, soil 2d rate

Township 10 North, Range 18 West

chains	
	East on a Random bet. Sec. 3 and 10
	Variation 14° 35' East
34.30	Ravine, course N.E.
40.00	Set temporary 1/4 Sec. post
44.15	Ravine, course S.E.
48.60	Ravine, course N.E.
51.30	Ravine, course S.E.
64.90	Ravine, course S.E.
79.93	Intersect N. and S. line 17 lks. South of corner to Sec. 2, 3, 10 and 11 from which corner I run
	S. 89° 53' West on true line bet Sec. 3 and 10
	Variation 14° 35' East
39.96½	Set post, deposit chained stake raise mound with pits, as per instructions for 1/4 Sec-cor.
79.93	Corner to Sec. 3.4.9 and 10 Surface hilly — 2d rate

Township 10 North, Range 18 West

chains	
	North on Random line bet. Sec.s 3 and 4
	Variation 14°35' East
35.16	Ravine, course S.E.
40.00	Set temporary 1/4 Sec. post
80.16	Intersect North boundary of Township 22 lks East of corner to Sec.s 3 & 4 From which I run S. 9' E. on true line bet. Sec.s 3 and 4
	Variation 14°35' E.
40.16	Set post. deposit charcoal stake, raise mound of earth with pits, as per instructions for 1/4 Sec. cor.
80.16	Corner to Sec.s 3. 4. 9 and 10 Surface hilly, soil 2nd rate
	July 10th 1868.

Township 10 North Range 18 West

chains	
	North bet. Sec.s 32 and 33
	Variation 14°35' East
40.00	Set post, deposit charcoal stake, raise mound of earth with pits, as per instructions for 1/4 Sec. cor.
80.00	Set post, deposit charcoal stake, raise mound of earth with pits, as per instructions for corner to Sec.s 28. 29. 32 and 33 Surface hilly, soil 2nd rate.

Township 10 North, Range 18 West

Chains	
	East on Random line bet. Secs. 28 and 33
	Variation 14° 35' East
33.60	Ravine, course South
40.00	Set temporary 1/4 Sec. post
80.24	Intersect N. and S. line 10 lks North of corner to Secs. 27. 28. 33 and 34 from which corner I run
	N. 89° 56' West on true line bet. Secs. 28 and 33
	Variation 14° 35' East
40.12	Set post. deposit chained stake, raise mound of earth with pits, as per instructions for 1/4 Sec. cor.
80.24	Corner to Secs. 28. 29. 32. 33
	Surface hilly, soil 2d rate

Township 10 North, Range 18 West

Chains	
	North bet. Secs. 28 and 29
	Variation 14° 35' East
40.00	Set post. deposit chained stake, raise mound of earth with pits, as per instructions, for 1/4 Sec. cor.
80.00	Set post, deposit chained stake, raise mound of earth with pits, as per instructions, for corner to Secs. 20. 21. 28 and 29
	Surface hilly, soil 2d rate.

Township 10 North, Range 18 West

chains	
	East on a Random line bet. Sec. 21 and 28
	Variation 14° 30' East
40.00	Set temporary 1/4 Sec. post.
48.15	Ravine, course South
80.27	Intersect N. and S. line 28 lks. South of corner to Sec. 21. 22. 27 and 28 from which corner I run S. 89° 48' West on true line bet. Sec. 21 and 28
	Variation 14° 30' East
40.13	Set post, deposit chained stake, raise mound of earth with pits, as per instructions for 1/4 Sec. cor.
80.27	Corner to Sec. 20. 21. 28. 29
	Surface hilly, soil 2d rate

Township 10 North, Range 18 West

chains	
	North bet. Sec. 20 and 21
	Variation 14° 30' East
40.00	Set post, deposit chained stake, raise mound of earth with pits, as per instructions for 1/4 Sec. cor.
80.00	Set post, deposit chained stake, raise mound of earth with pits, as per instructions, for cor. to Sec. 16. 17. 20 and 21
	Surface hilly, soil 2d rate

Township 10 North, Range 18 West

chains	
	East on Random line bet. Sec. 16 and 21
	Variation 14°30' East
40.00	Set temporary 1/4 Sec. post
80.27	Intersect N. and S. ~~boundary~~ line at corner to Secs 15. 16. 21 and 22 from which corner I run West on true line bet. Secs. 16 and 21
	Variation 14°30' East
40.13½	Set post, deposit chained stake, raise mound of earth with pits, as per instructions for 1/4 Sec. cor.
80.27	Corner to Secs. 16. 17. 20. 21
	Surface hilly, soil 2d rate

Township 10 North, Range 18 West

chains	
	North bet. Secs. 16 and 17
	Variation 14°30' East
40.00	Set post, deposit chained stake, raise mound of earth with pits, as per instructions for 1/4 Sec. cor.
80.00	Set post, deposit chained stake, raise mound of earth with pits, as per instructions for corner to Secs. 8. 9. 16 and 17
	Surface hilly, soil 2d rate

Township 10 North, Range 18 West

chains	
	East on Random line bet. Secs. 9 and 16
	Variation 14°35' East
39.40	Ravine, course N.E.
40.00	Set temporary 1/4 Sec. post
79.93	Intersect N. and S. line 14 lks. South of corner to Secs. 9. 10. 15 and 16 from which corner I run,
	S. 89° 54' West on true line bet. Secs. 9 and 16
	Variation 14°35' East
39.96½	Set post, deposit charred stake, raise mound of earth with pits, as per instructions for 1/4 Sec. cor.
79.93	Corner to Secs. 8. 9. 16 and 17
	Surface hilly, soil 2d. rate very dry.

Township 10 North, Range 18 West

chains	
	North bet. Secs. 8 and 9
	Variation 14°35' East
13.10	Ravine, course N.E.
40.00	Set post, deposit charred stake, raise mound of earth with pits, as per instructions for 1/4 Sec. cor.
80.00	Set post, deposit charred stake, raise mound of earth with pits, as per instructions for corner to Secs. 4. 5. 8 and 9
	Surface hilly, soil 2d. rate

Township 10 North, Range 18 West

chains	
	East on Random line bet. Secs. 4 and 9
	Variation 14° 30' East
40.00	Set temporary 1/4 Sec. post
43.75	Ravine, course S. E.
80.14	Intersect N. and S line 26 lks. South of corner to Secs. 3. 4. 9 and 10 from which corner Dmn S. 89° 49' West on true line bet. Secs. 4 and 9
	Variation 14° 30' East
40.07	Set post. deposit chaned stake, raise mound of earth with pits, as per instructions for 1/4 Sec. cor.
80.14	Corner to Secs. 4. 5. 8 and 9
	Surface hilly, soil 2nd rate

Township 10 North, Range 18 West

chains	
	North on Random line bet. Secs. 4 and 5
	Variation 14° 30' East
40.00	Set temporary 1/4 Sec. post
79.86	Intersect North boundary of Township 18 lks. East of corner to Secs 4 and 5 from which corner Dmn.
	S. 8' East on true line bet. Secs. 4 and 5
	Variation 14° 30' East
39.86	Set post. deposit chaned stake, raise mound of earth with pits, as per instructions for 1/4 Sec. cor.
79.86	Corner to Secs. 4. 5. 8 and 9
	Surface hilly, soil 2nd rate.

July 11th

Township 10 North, Range 18 West

chains	
	North bet. Secs. 31 and 32
	Variation 14° 40' East
40.00	Set post. deposit chained stake, raise mound of earth with pits, as per instructions for 1/4 Sec. cor.
80.00	Set post. deposit chained stake, raise mound of earth with pits, as per instructions for corner to Secs. 29. 30. 31. 32
	Surface hilly, soil 2d rate

Township 10 North, Range 18 W.

chains	
	East on a Random line bet. Secs. 29 and 32
	Variation 14° 40' East
6.20	Ravine, course South
40.00	Set temporary 1/4 Sec. post
79.73	Intersect N. and S. line 21 lks. North of corner to Secs. 28. 29. 32 and 33 from which corner I run
	N. 89° 51' West on true line bet. Secs. 29 and 32
	Variation 14° 40' E.
39.86½	Set post. deposit chained stake raise mound of earth, with pits, as per instructions for 1/4 Sec. cor.
79.73	Corner to Secs. 29. 30. 31. 32
	Surface hilly. soil 2d rate

Township 10 North, Range 18 West

chains	
	West on Random line bet Sec. 30 and 31
	Variation 14° 40' East
40.00	Set temporary 1/4 Sec. post.
80.86	Intersect West bound-ary of Township 10 lks. South of corner to Secs 30 and 31 from which corner I run
	S. 89° 56' East on a true line bet. Sec. 30 and 31
	Variation 14° 40' East
40.86	Set post, deposit chained stake, raise mound of earth with pits, as per instructions for 1/4 Sec. cor.
80.86	Corner to Secs. 29. 30. 31, 32
	Surface hilly, soil 2nd rate

Township 10 North, Range 18 West

chains	
	North bet. Secs. 29 and 30
	Variation 14° 40' East
40.00	Set post, deposit chained stake raise mound of earth with pits, as per instructions for 1/4 Sec. cor.
80.00	Set post, deposit chained stake, raise mound of earth with pits, as per instructions for corner to Secs. 19. 20. 29 and 30
	Surface hilly, soil 2nd rate

Township 10 North. Range 18 West

chains	
	East on Random line bet. Sec. 20 and 29
	Variation 14° 35' East
40.00	Set temporary 1/4 Sec. post
79.63	Intersect N. and S. line at corner to Sec. 20. 21. 28. 29 from which corner I run
	West on a true line bet. Sec 20 and 29
	Variation 14° 35' East
39.81½	Set post, deposit charred stake, raise mound of earth with pits, as per instructions for 1/4 Sec. cor.
79.63	Corner to Secs. 19. 20. 29. 30
	Surface hilly, soil 2d rate

Township 10 North. Range 18 West

chains	
	West on Random line bet. Sec. 19 and 30
	Variation 14° 35' East
40.00	Set temporary 1/4 Sec. cor.
80.16	Intersect West boundary of Township. 16 lks. South of corner to Secs. 19 and 30 from which corner I run
	S. 89° 53' East on a true line bet. Secs. 19 and 30
	Variation 14° 35' East
40.16	Set post, deposit charred stake, raise mound of earth with pits, as per instructions for 1/4 Sec. cor.
80.16	Corner to Secs. 19. 20. 29. 30
	Surface hilly, soil 2d rate

Township 10 North. Range 18 West

chains	
	North bet. Sec. 19 and 20
	Variation 14° 35' East
40.00	Set post, deposit chained stake, raise mound of earth with pits, as per instructions for 1/4 Sec. cor.
80.00	Set post. deposit chained stake, raise mound of earth with pits, as per instructions for corner to Sec., 17. 18. 19. 20
	Surface hilly, soil 2d. rate

Township 10 North. Range 18 West

chains	
	East on Random line
	bet. Sec. 17 and 20
	Variation 14° 30' East
40.00	Set temporary 1/4 Sec. post
79.85	Intersect N. and S. line
	23 lks. North of corner
	to Sec. 16. 17. 20 and 21
	from which I run
	N. 89° 50' West on true
	line bet. Sec. 17 and 20.
	Variation 14° 30' East
39.92½	Set post. deposit chained
	stake, raise mound of
	earth, with pits, as per
	instructions for 1/4 Sec. cor.
79.85	Corner to Sec. 17. 18. 19. 20
	Surface hilly, soil 2d. rate

Township 10 North, Range 18 West

chains	
	West on Random line bet. Secs. 18 and 19
	Variation 14° 30' East
40.00	Set temporary 1/4 Sec. post
79.83	Intersect West boundary 7 lks. North of corner to Secs. 18 and 19 from which corner Dum N. 89° 57' East on true line bet. Secs. 18 and 19
	Variation 14° 30' East
39.83	Set post, deposit chained stake, raise mound of earth with pits, as per instructions for 1/4 Sec. cor.
79.83	Corner to Secs. 17. 18. 19. 20
	Surface hilly, soil 2d rate
	July 12th

Township 10 North, Range 18 West

chains	
	North bet. Secs. 17 and 18
	Variation 14° 30' East
40.00	Set post, deposit chained stake, raise mound of earth with pits, as per instructions for 1/4 Sec. cor.
50.00	Ravine, course N.E.
80.00	Set post, deposit chained stake, raise mound of earth with pits, as per instructions for corner to Secs. 7. 8. 17 and 18
	Surface hilly, soil 2d rate

Township 10 North, Range 18 West

chains	
	East on Random line bet. Sec. 8 and 17
	Variation 14° 35' East
40.00	Set temporary 1/4 Sec. post
62.50	Ravine, course N.E.
80.11	Intersect N. and S. line 14 lks. South of corner to Secs. 8. 9. 16 and 17 from which corner I run
	N. 89° 54' West on true line bet. Secs. 8 and 17
	Variation 14° 35' East
40.05½	Set post, deposit charred stake, raise mound of earth, with pits, as per instructions for 1/4 Sec. cor,
80.11	corner to Secs. 7. 8. 17. 18
	Surface hilly, soil 2nd rate

Township 10 North, Range 18 West

chains	
	West on Random line bet. Secs. 7 and 18
	Variation 14° 35' East
40.00	Set temporary 1/4 Sec. post.
80.71	Intersect West boundary of Township 20 lks. North of corner to Secs. 7 and 18 from which corner I run
	North 89° 51' East on a true line bet. Secs. 7 and 18
	Variation 14° 35' East
40.71	Set post, deposit charred stake, raise mound of earth, with pits, as per instructions for 1/4 Sec. cor.
80.71	corner to Secs. 7. 8. 17. 18
	Surface hilly, soil 2nd rate

Township 10 North, Range 18 West

chains	
	North bet. Secs. 7 and 8
	Variation 14° 35' East
40.00	Set post, deposit chained stake, raise mound of earth with pits, as per instructions for 1/4 Sec. cor.
80.00	Set post, deposit chained stake, raise mound of earth with pits, as per instructions for corner to Secs. 5, 6, 7 and 8
	Surface hilly, soil 2d rate

Township 10 North, Range 18 West

chains	
	East on a Random line bet. Secs. 5 and 8
	Variation 14° 25' East
40.00	Set temporary 1/4 Sec. post
79.90	Intersect N. and S. line 32 lks. North of corner to Secs. 4. 5. 8 and 9 from which corner I run
	N. 89° 46' West on true line bet. Secs. 5 and 8
	Variation 14° 25' East
89.95	Set post, deposit chained stake, raise mound of earth with pits, as per instructions for 1/4 Sec. cor.
79.90	Corner to Secs. 5. 6. 7. 8
	Surface hilly, soil 2d rate

Township 10 North, Range 18 West

chains	
	West on a Random line bet. Sec. 6 and 7
	Variation 14°25' East
40.00	Set temporary 1/4 Sec. post
80.82	Intersect West boundary of Township 9 lks. North of corner to Sec. 6 and 7 from which corner I run
	N. 89° 56' East on true line bet. Sec. 6 and 7
	Variation 14°25' East
40.82	Set post, deposit charred stake, raise mound of earth with pits as per instructions for 1/4 Sec. cor.
80.82	Corner to Sec. 5. 6. 7 and 8
	Surface hilly, soil 2d rate

Township 10 North, Range 18 West

chains	
	North on Random line bet. Sec. 5 and 6
	Variation 14°25' East
40.00	Set temporary 1/4 Sec. post
79.75	Intersect North boundary of Township 17 lks. East of corner to Sec. 5 and 6 from which corner I run
	S. 7' East on true line bet. Sec. 5 and 6
	Variation 14°25' East
39.75	Set post, deposit charred stake, raise mound of earth with pits, as per instructions for 1/4 Sec. cor.
79.75	Corner to Sec. 5. 6. 7 and 8
	Surface hilly, soil 2d rate

July 13th

Township 10 North. Range 18 West

General Description.

The land in this Town-ship is rough and hilly, with a dry, hard, clay soil - unfit for farming purposes -

Wm. J. Allison,
Dep. Surveyor.

A list of the names of the individuals employed to assist in running, measuring or marking the lines and corners described in the foregoing field notes of Township 10 N. Range 18 W. of the 6th Principal Meridian, showing the respective capacities in which they acted;

Geo. Bullen, chainman
W. M. W. Smithson, chainman
J. C. Scott, moundman and axman
F. E. Wellington, moundman and axman

We hereby certify that we assisted Wm. J. Allason, Deputy Surveyor, in subdividing Township 10 North, Range 18 West of the 6th Principal Meridian; and that the said Township has, in all respects, to the best of our knowledge and belief been well and faithfully surveyed, and the boundary monuments planted according to the instructions furnished by the Surveyor General.

Geo. Bullen chainman
W. W. Smithson chainman
J. C. Scott axman and mound man
F. E. Wellington axman and mound man

Subscribed and sworn to by the above named persons before me a Notary Public for the county of Hall in the State of Nebraska this 15th day of August 1868.

Witness my hand and Notarial Seal

O. A. Abbott
Notary Public

I, William J. Allason, Deputy Surveyor, do solemnly swear that in pursuance of a contract with E. N. Hitchcock Surveyor of the public lands of the United States, in the State of Nebraska, bearing date the 25th day of May 1868, and in strict conformity to the laws of the United States, and the instructions furnished by the said Surveyor General, I have faithfully surveyed Township 10 North of the Base Line, Range 18 West of the 6th Principal Meridian, in the State aforesaid, and do, further,

solemnly swear the foregoing are the true and original field notes of said survey

W. J. Allason
Deputy Surveyor

Subscribed by said Wm. J. Allason, Deputy Surveyor, and sworn to before me a Notary Public for Hall county in the State of Nebraska this 15th day of August 1868. Witness my hand and notarial seal

O. A. Abbott
Notary Public

Surveyor Generals Office

Plattsmouth, Sept 18. 1868,

The foregoing field notes of the survey and Subdivision of Township No 10. North of the Base Line, of Range No 18. West of the 6th Principal Meridian in the State of Nebraska Executed by Wm J. Allason under his Contract of the 25th day of May 1868 in the month of July 1868, having been Critically examined, the necessary corrections and explanations made, the said field notes and the Surveys they describe are hereby approved

P W. Hitchcock

Surveyor General

Town 11 Range 18 W

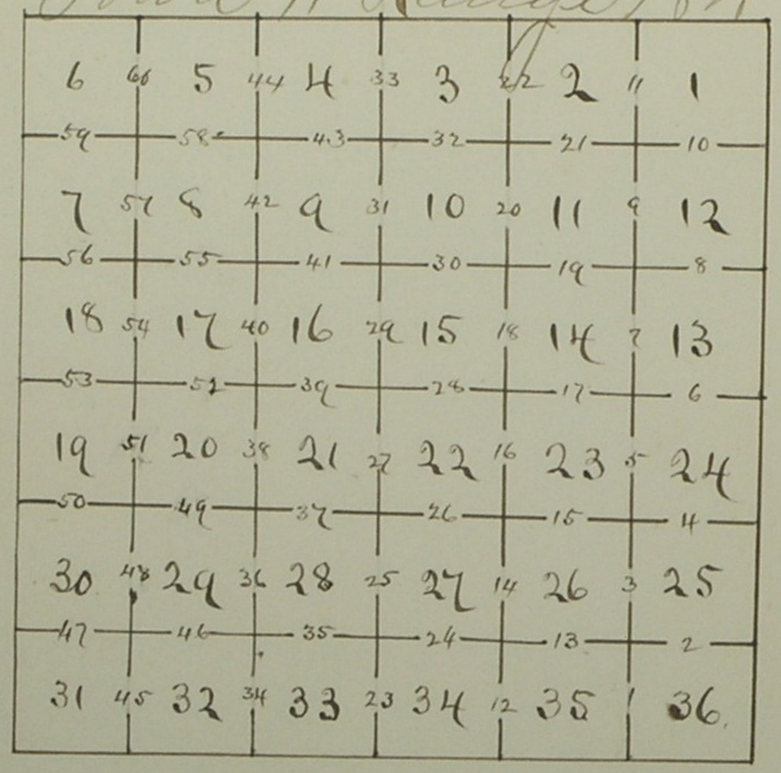

Index Diagram

End

Field Notes
of the
Survey and sub-division of Township 11 North, Range 18 West of the 6th Principal Meridian, executed by Wm. J. Allason, deputy Surveyor, under his contract No 51 dated May 25th 1868.

Survey commenced Aug 2d 1868.
Survey completed Aug 7 1868

List of the names and duties of those employed to assist in subdividing this Township.

Geo. Bullen, chainman
W. M. N. Smithson, chainman
J. C. Scott, moundman and axman
F. E. Wellington, moundman and axman

To determine the proper adjustment of my compass for subdividing this Township I commence at corner to Townships 10 and 11 North, Ranges 17 and 18 West and run North along the East boundary of Section 36 which is the 2d Guide Meridian West.

Variation 14° 40' East

40.00 Go the quarter Sec. corner
80.00 Go the corner to Sect. 25. 30. 31 and 36

Therefore to retrace this line my compass must be adjusted to a

Variation 14° 46' East

Township 11 N. Range 18 West

chains	
	North bet. Secs. 35 and 36
	Variation 14° 40' East
4.50	Ravine, course East
23.50	Ravine, course S.E.
40.00	Set post, deposit charred stake, raise mound of earth with pits, as per instructions for 1/4 Sec. cor.
80.00	Set post, deposit charred stake, raise mound of earth with pits as per instructions, for corner to Secs. 25. 26. 35 and 36
	Surface hilly, soil 2d rate

Township 11 North. Range 18 West

chains	
	East on Randoud line bet. Secs. 25 and 36
	Variation 14° 40' East
16.00	Foot of hills
40.00	Set temporary 1/4 Sec. post
73.00	Wood River 10 lks wide runs South
77.00	Foot of hills
79.78	Intersect East boundary 15 lks. South of cor. to Secs. 25 and 36 from which corner I run S. 89° 54' West on true line bet. Secs. 25 and 36
	Variation 14° 40' East
39.89	Set post, deposit charred stake, raise mound of earth with pits, as per instructions for 1/4 Sec. cor.
79.78	Corner to Secs. 25. 26. 35. 36
	Surface level, soil 1st rate but very dry.

Township 11 N. Range 18 West

chains	
	North bet. Sec. 25 and 26
	Variation 14° 40' East
22.80	Ravine, course East
38.00	Foot of hills. N.W. and S.E.
40.00	Set post. deposit chained, stake, raise mound of earth with pits, as per instructions for 1/4 Sec. cor.
57.00	Wood River, 10 lks. wide, S.E.
69.70	Wood River. 10 lks. wide, S.W.
80.00	Set post. deposit chained stake raise mound of earth with pits as per instructions for cor. to Secs. 23. 24. 25. 26
	Surface hilly. soil 2nd rate.

Township 11 N. Range 18 West

chains	
	East on Random line bet. Sec. 24 and 25
	Variation 14° 35' East
19.30	Wood River 10 lks. wide, S.W.
40.00	Set temporary 1/4 Sec. post
55.00	Foot of hills
79.71	Intersect East boundary 31 lks. South of cor. to Sec. 24 and 25 from which corner I run
	S. 89° 47' West on a true line bet. Sec. 24 and 25
	Variation 14° 35' East
39.85½	Set post, deposit chained stake, raise mound of earth with pits, as per instructions for 1/4 Sec. cor.
79.71	Corner to Sec. 23. 24. 25, 26
	Surface 2/3 level. 1/3 hilly 2nd rate soil

Township 11 North, Range 18 West

chains	
	North bet. Sec. 23 and 24
	Variation 14° 35' East
40.00	Set post, deposit chained stake, raise mound of earth with pits, as per instructions for 1/4 Sec. cor.
41.54	Wood River 10 lks. wide course S.E.
80.00	Set post, deposit chained stake, raise mound of earth with pits, as per instructions for Corner to Secs. 13. 14. 23 and 24. Surface level, soil 1st rate but dry.

Township 11 N. Range 18 West

chains	
	East on Random line bet. Sec. 13 and 24
	Variation 14° 35' East
7.00	Foot of hills, bears S. and S.W.
40.00	Set temporary 1/4 Sec. post
47.00	Ravine, course S.W.
79.86	Intersect East boundary 18 lks. South of cor. to Secs. 13 and 24 from which corner I run
	S. 89° 52' West on a true line bet. Secs. 13 and 24
	Variation 14° 35' East
39.93	Set post, deposit chained stake, raise mound of earth with pits, as per instructions for 1/4 Sec. cor.
79.86	Corner to Secs. 13. 14. 23 and 24 Surface hilly, soil 2d rate.

Township 11 North, Range 18 West

chains	
	North bet. Sec. 13 and 14
	Variation 14° 35' East
10.00	Foot of hills N.W. and S.E.
40.00	Set post, deposit chained stake, raise mound of earth with pits as per instructions for 1/4 Sec. cor.
80.00	Set post, deposit chained stake, raise mound of earth with pits, as per instructions for corner to Sec. 11. 12. 13 and 14
	Surface hilly, soil 2nd rate

Township 11 North, Range 18 West

chains	
	East on Random line bet. Sec. 12 and 13
	Variation 14° 30' East
40.00	Set temporary 1/4 Sec. post
71.10	Ravine, course South,
80.10	Intersect East boundary at cor. to Sec. 12 and 13 & from which cor. I run West on a true line bet. Sec. 12 and 13
	Variation 14° 30' East
40.05	Set post, deposit chained stake, raise mound of earth, with pits, as per instructions for 1/4 Sec. cor.
80.10	Corner to Sec. 11. 12. 13. 14
	Surface hilly, soil 2nd rate

Township 11 North, Range 18 West

chains	
	North bet Sec. 11 and 12
	Variation 14° 30' East
40.00	Set post, deposit chained
	stake, raise mound of
	earth, with pits, as per
	instructions for 1/4 Sec. cor.
80.00	Set post, deposit chained
	stake, raise mound
	of earth with pits, as
	per instructions for
	corner to Secs. 1, 2, 11 and 12
	Surface rolling prairie
	soil 2nd rate.

Township 11 North, Range 18 West

chains	
	East on Random line
	bet. Secs. 1 and 12
	Variation 14° 25' East
40.00	Set temporary 1/4 Sec. post
80.16	Intersect East boundary
	11 lks. South of cor. to
	Secs. 1 and 12 from which
	corner I run
	S. 89° 55' West on true
	line bet Secs. 1 and 12
	Variation 14° 25' East
40.08	Set post, deposit chained
	stake, raise mound of
	earth with pits, as per
	instructions for 1/4 Sec. cor.
80.16	Corner to Secs 1, 2, 11 and 12
	Surface hilly, soil 2nd rate

Township 11 North, Range 18 West

chains	
	North on Random line bet. Sec. 1 and 2
	Variation 14° 25' East
4.25	Ravine, course West
40.00	Set temporary 1/4 Sec. post
80.18	Intersect St. Boundary 22 lks. West of corner to Sec. 1 and 2 from which cor. B. Pine S. 9° West on true line bet. Sec. 1 and 2
	Variation 14° 25' East
40.18	Set post, deposit chained stake, raise mound of earth with pits as per instructions for 1/4 Sec. cor.
80.11	Corner to Secs. 1. 2. 11 and 12
	Surface hilly, soil 2d rate.
	Aug. 2d/68.

Township 11 North, Range 18 West

chains	
	North bet. Secs. 34 and 35
	Variation 14° 40' East
40.00	Set post, deposit chained stake, raise mound of earth with pits as per instructions for 1/4 Sec. cor.
71.80	Ravine, course East
80.00	Set post, deposit chained stake, raise mound of earth with pits as per instructions for corner to Secs. 26. 27. 34. and 35
	Surface hilly, soil 2d rate.

Township 11 N. Range 18 West

chains	
	East on a Random line bet Sec. 26 and 35
	Variation 14° 35' East
40.00	Set temporary 1/4 Sec. post
57.30	Ravine course N.E.
80.18	Intersect N. and S. line 19 lks. South of cor. to Secs. 25. 26. 35 and 36 from which cor.
	I run
	S. 89° 52' West on true line bet. Secs. 26 and 35
	Variation 14° 35' East
40.09	Set post. deposit chained stake. raise mound of earth with pits as per instructions for 1/4 Sec. cor.
80.18	Corner to Secs. 26. 27. 34. 35
	Surface hilly, soil 2d rate

Township 11 North, Range 18 West

chains	
	North bet Secs. 26 and 27
	Variation 14° 35' East
40.00	Set post. deposit chained stake, raise mound of earth with pits, as per instructions for 1/4 Sec. cor.
80.00	Set post. deposit chained stake, raise mound of earth with pits, as per instructions for corner to Secs. 22. 23. 26 and 27
	Surface hilly, soil 2d rate

Township 11 N. Range 18 West

chains	
	East on a Random line bet. Secs. 23 and 26
	Variation 14° 35' East
40.00	Set temporary 1/4 Sec. part
49.00	Foot of hills N.W. and S.E.
80.28	Intersect N. and S. line 22 lks. South of cor. to Secs. 23. 24. 25 and 26
	from which cor. I run. S. 89° 51' West on true line bet. Secs. 23 and 26
	Variation 14° 35' East
40.14	Set post. deposit chaned stake. raise mound of earth with pits, as per instructions for 1/4 Sec. cor.
80.28	Corner to Secs. 22. 23. 26 and 27
	Surface 1/2 hilly, last 1/2 level Soil 2d rate.

Township 11 N. Range 18 West

chains	
	North bet. Secs. 22 and 23
	Variation 14° 35' East
5.50	Ravine, course East
40.00	Set post, deposit chaned stake. raise mound of earth with pits, as per instructions for 1/4 Secs. cor.
80.00	Set post. deposit chaned stake, raise mound of earth, with pits, as per instructions for Corner to Secs. 14. 15. 22 and 23
	Surface hilly, soil 2d rate.

Township 11 N. Range 18 West

chains	
	East on Random line bet Secs. 14 and 23
	Variation 14° 30' East
7.00	To foot of hills, bears N.W. and S.E.
40.00	Set temporary 1/4 Sec Post
49.40	Ravine, course S.E.
51.00	Ravine, course N.E.
56.50	Wood River, 10 lks. wide, course S.E.
80.21	Intersect N. and S. line 26 lks. South of cor. to Secs 13 14 and 23 & 24 from which cor. to Secs. Iron,
	S. 89° 49' West on true line bet. Secs. 14 and 23
	Variation 14° 30' East
40.10½	Set post, deposit charred stake raise mound of earth with pits as per instructions for 1/4 Sec. cor.
80.21	Corner to Secs. 14, 15, 22 and 23 Surface level, soil 1st rate, very dry

Township 11 N. Range 18 West

chains	
	North bet Secs. 14 and 15
	Variation 14° 30' East
6.00	Foot of hills, N.W. and S.E.
12.00	Ravine, course East
40.00	Set post, deposit charred stake, raise mound of earth with pits, as per instructions for 1/4 Sec. cor.
80.00	Set post, deposit charred stake, raise mound of earth with pits, as per instructions for cor. to Secs. 10, 11, 14 and 15
	Surface level, soil 1st rate but very dry.

Township 11 N. Range 18 West

chains	
	East on a Random line bet. Sec. 11 and 14
	Variation 14° 25' East
21.45	Wood River, 10 lks. wide, S.E.
31.75	Ravine, course South.
35.00	Foot of hills, N.W. and S.E.
40.00	Set temporary 1/4 Sec. post
80.06	Intersect N. & S. line 21 lks. South of cor. to Sec. 11. 12. 13 & 14 from which corner Drew
	S. 89° 51' West on true line bet. Sec. 11 and 14
	Variation 14° 25' East
40.03	Set post. deposit charred stake, raise mound of earth with pits, as per instructions for 1/4 Sec. cor
80.06	Corner to Sec. 10. 11. 14 and 15 Surface 1/2 level, 1/2 hilly, soil 2d rate

Township 11 N. Range 18 West

chains	
	North bet Secs. 10 and 11
	Variation 14° 25' East
21.45	Wood River, course S.E. 10 lks. wide
30.00	Foot of hills, bears W. and S.E.
40.00	Set post, deposit charred stake, raise mound of earth with pits as per instructions for 1/4 Sec. cor.
80.00	Set post, deposit charred stake, raise mound of earth with pits, as per instructions for cor. to Secs. 2. 3. 10 and 11
	Surface hilly, soil 2d rate

Township 11 North, Range 18 West

chains	
	East on Random line bet Sec. 2 and 11
	Variation 14° 25' East
40.00	Set temporary 1/4 Sec. post
41.60	Ravine, course South
57.20	Ravine, course N.W.
61.30	Ravine, course S.W.
79.92	Intersect N. and S. line 18 lks. S. of cor. to Sec. 1. 2. 11 and 12 from which corner I run S. 89° 52' West on true line bet. Sec. 2 and 11
	Variation 14° 25' East
39.96	Set post, deposit chained stake, raise mound of earth with pits as per instructions for 1/4 Sec. cor.
79.92	Section corner, Sec. 2. 3. 10 and 11 Surface hilly, soil 2d rate

Township 11 North, Range 18 West

chains	
	North on a Random line bet. Sec. 2 and 3
	Variation 14° 25' East
40.00	Set temporary 1/4 Sec. post
80.36	Intersect North boundary 14 lks. East of cor. to Sec. 2 and 3 from which corner I run S. 6' East on true line bet. Sec. 2 and 3
	Variation 14° 25' East
40.36	Set post, deposit chained stake, raise mound of earth with pits, as per instructions for 1/4 Sec. cor.
80.36	Corner to Sec. 2. 3. 10 and 11 Surface hilly, soil 2d rate

Aug. 3d 1868

Township 11 North, Range 18 West

chains	
	North bet Secs. 33 and 34
	Variation 14° 35' East
40.00	Set post, deposit charred stake, raise mound of earth with pits, as per instructions for 1/4 Sec. cor.
56.00	Ravine, course N.E.
74.82	Ravine, course West
80.00	Set post, deposit charred stake, raise mound of earth with pits as per instructions for corner to Secs. 27. 28. 33 and 34
	Surface hilly, soil 2d rate.

Township 11 North, Range 17 West

chains	
	East on Random line bet. Secs. 27 and 34
	Variation 14° 30' East
40.00	Set temporary 1/4 Sec. post
80.14	Intersect N. and S. line 18 lks. S. of cor. to Secs. 26. 27. 34 and 35 from which a pine
	S. 89° 52' West on true line bet. Secs. 27 and 34
	Variation 14° 20' East
40.07	Set post, deposit charred stake, raise mound of earth with pits, as per instructions for 1/4 Sec. cor.
80.14	Corner to Secs. 27. 28. 33. 34
	Surface hilly, soil 2d rate.

Township 11 North, Range 18 West

chains	
	North bet. Sec. 27 and 28
	Variation 14° 30' East
19.50	Ravine, course N.E.
40.00	Set post, deposit charred stake, raise mound of earth with pits, as per instructions for 1/4 Sec. cor.
80.00	Set post, deposit charred stake, raise mound of earth with pits, as per instructions for cor. to Sec., 21. 22. 27 and 28
	Surface hilly, soil 2d rate

Township 11 North, Range 18 West

chains	
	East on Random line bet. Sec. 22 and 27
	Variation 14° 30' East
40.00	Set temporary 1/4 Sec. cor.
72.50	Ravine course N.E.
80.18	Intersect N. and Ship 21 lks South of cor. to Sec., 22, 23. 26 and 27 from which cor I run
	S. 89° 51' West on true line bet. Sec., 22 and 27
	Variation 14° 30' East
40.09	Set post, deposit charred stake, raise mound of earth with pits, as per instructions for 1/4 Sec. cor.
80.18	Corner to Sec., 21. 22. 27. 28
	Surface hilly, soil 2d rate.

Township 11 North, Range 18 West

chains	
	North bet. Secs. 21 and 27
	Variation 14° 30' East
40.00	Set post, deposit chained stake, raise mound of earth, with pits, as per instructions for 1/4 Sec. cor.
45.15	Ravine, course N.E.
80.00	Set post, deposit chained stake, raise mound of earth with pits, as per instructions for corner to Secs. 15, 16, 21 and 22
	Surface hilly, soil 2d rate.

Township 11 North, Range 18 West

chains	
	East on Random line bet Secs. 15 and 22
	Variation 14° 20' East
7.10	Ravine, course N.E.
40.00	Set temporary 1/4 Sec. post.
73.00	Ravine, course N.E.
79.78	Intersect N. and S. line 22
	W. S. of cor to Secs. 14, 15, 22 and 23 from which corner I run
	S. 89° 51' West on a true line bet. Secs. 15 and 22
	Variation 14° 20' East
39.89	Set post, deposit chained stake, raise mound of earth with pits, as per instructions for 1/4 Sec. cor.
79.78	Corner to Secs. 15, 16, 21, 22
	Surface hilly, soil 2d rate

Township 11 North. Range 18 West

chains	
	North bet. Secs. 15 and 16
	Variation 14° 20' East
37.00	Foot of hills, bears N.W. & S.E.
40.00	Set post, deposit chained stake, raise mound of earth with pits, as per instructions for 1/4 Sec. cor.
62.10	Ravine course N.E.
80.00	Set post, deposit chained stake, raise mound of earth with pits, as per instructions for cor. to Secs. 9.10.15 and 16 Surface 1st half, hilly. last half, level. Soil good, very dry.

Township 11 North. Range 18 West

chains	
	East on Random line bet. Secs. 10 and 15
	Variation 14° 15' East
00.55	Wood River, 10 lks. wide, course S.E.
15.56	Wood River, 10 lks. wide, course S.E.
24.60	Wood River, 10 lks. wide, course S.E.
37.35	Wood River, 10 lks. wide, course S.E.
40.00	Set temporary 1/4 Sec. post
62.55	Wood River, 10 lks. wide, S.E.
70.60	Wood River, 10 lks. wide, N.E.
80.11	Intersect N. and S. line 81 lks. South of cor. to Secs. 10.11.14.15 from which corner I run S. 89° 47' West on true line bet Secs. 10 and 15
	Variation 14° 15' East
40.05½	Set post in mound with stakes & pits as per instructions for 1/4 Sec. cor.
80.11	Corner to Secs. 9. 10. 15 and 16 Surface level. soil 1st rate.

Township 11 North, Range 18 West

chains	
	North bet Secs. 9 and 10
	Variation 14° 25' East
3.25	Wood River 10 lks. wide, S.E.
37.10	Ravine course S.E.
40.00	Set post, deposit chained stake, raise mound of earth with pits, as per instructions for 1/4 Sec. cor.
70.00	Foot of hills, N.W. and S.E.
80.00	Set post, deposit chained stake, raise mound of earth with pits, as per instructions for corner to Secs. 3. 4. 9 and 10
	Surface level, soil 2d rate

Township 11 North, Range 18 West

chains	
	East on Random line bet. Secs. 3 and 10
	Variation 14° 25' East
17.90	Ravine, course S.E.
40.00	Set temporary 1/4 Sec. post
52.30	Ravine course S.W.
79.85	Intersect N. and S. line at corner to Secs. 2. 3. 10 and 11
	From which cor. I run West on a true line bet. Secs. 3 and 10
	Variation 14° 25' East
39.92½	Set post, deposit chained stake, raise mound of earth with pits, as per instructions for 1/4 Sec cor.
79.85	Corner to Secs 3. 4. 9 and 10
	Surface hilly, soil 2d rate

Township 11 N. Range 18 West

chains	
	North on a Random line bet. Sec. 3 and 4
	Variation 14°25' East
40.00	Set temporary 1/4 Sec. post
80.28	Intersect N. boundary 22 lks. East of corner to Secs. 3 and 4 from which corner I run S. 9° East on true line bet. Secs. 3 and 4
	Variation 14°25' East
40.28	Set post, deposit chained stake, raise mound of earth with pits, as per instructions for 1/4 Sec. cor.
80.28	Corner to Secs. 3.4.9.10
	Surface hilly, soil 2d rate
	Aug. 4th. 1868

Township 11 N. Range 18 West

chains	
	North bet Secs. 32 and 33
	Variation 14°30' East
40.00	Set post, deposit chained stake, raise mound of earth with pits, as per instructions for 1/4 Sec. cor.
80.00	Set post, deposit chained stake, raise mound of earth with pits, as per instructions for corner to Secs. 28.29. 32 and 33
	Surface hilly, soil 2d rate

Township 11 N. Range 18 West

chains	
	East on a Random line bet. Secs. 28 and 33
	Variation 14° 30' East
40.00	Set temporary 1/4 Sec. post
76.70	Ravine, course N.E.
79.85	Intersect N. and S. line 18 lks. South of corner to Secs. 27. 28. 33 and 34 from which corner I run
	S. 89° 52' West on a true line bet. Secs. 28 and 33
	Variation 14° 30' East
39.92 1/2	Set post, deposit charred stake, raise mound of earth with pits, as per instructions for 1/4 Sec. cor.
79.85	Corner to Secs. 28. 29. 32. 33
	Surface hilly, soil 2d rate

Township 11 N. Range 18 West

chains	
	North bet Secs. 28 and 29
	Variation 14° 30' East
40.00	Set post, deposit charred stake, raise mound of earth with pits, as per instructions for 1/4 Sec. cor.
80.00	Set post, deposit charred stake, raise mound of earth with pits, as per instructions for corner to Secs. 20. 21. 28 and 29
	Surface hilly, soil 2d rate

Township 11 N. Range 18 West

chains	
	East on Random bet Sec. 21 and 28
	Variation 14° 30' East
0.95	Ravine, course North.
40.00	Set temporary 1/4 Sec. post
79.78	Intersect N. & S. line 28 lk. South of corner to Sec. 21. 22. 27 and 28
	from which corner I run
	S. 89° 48' West on a true line bet. Sec. 21 and 28
	Variation 14° 30' East
39.89	Set post. deposit chained stake, raise mound of earth with pits, as per instructions for 1/4 Sec. cor.
79.78	Corner to Sec. 20. 21. 28. 29
	Surface hilly, soil 2d rate —

Township 11 N. Range 18 West

chains	
	North bet. Sec. 20 and 21
	Variation 14° 30' East
28.50	Ravine, course N. W.
36.10	Ravine, course N. E.
40.00	Set post. deposit chained stake, raise mound of earth with pits, as per instructions for 1/4 Sec. cor.
80.00	Set post. deposit chained stake, raise mound of earth with pits, as per instructions for corner to Sec. 16. 17. 20 and 21
	Surface hilly, soil 2d rate

Township 11 N. Range 18 West

chains	
	East on a Random line bet. Sec. 16 and 21
	Variation 14° 25' East
35.70	Ravine, course N.E.
40.00	Set temporary 1/4 Sec. Post
79.91	Intersect N. and S. line 15 lks. South of corner to Secs. 15, 16, 21 and 22
	from which corner Azm. S. 89° 54' West on true line bet. Secs. 16 and 21
	Variation 14° 25' East
39.95½	Set post, deposit chained stake, raise mound of earth, with pits, as per instructions for 1/4 Sec. cor.
79.91	Corner to Secs. 16, 17, 20, 21
	Surface hilly, soil 2d rate

Township 11 N. Range 18 West

chains	
	North bet. Secs. 16 and 17
	Variation 14° 25' East
40.00	Set post, deposit chained stake, raise mound of earth with pits, as per instructions for 1/4 Sec. cor.
58.00	Foot of hills, N.W. & S.E.
75.40	Ravine, course N.E.
80.00	Set post, deposit chained stake, raise mound of earth with pits, as per instructions for corner to Secs. 8, 9, 16 and 17
	Surface hilly, soil 2d rate

Township 11 N. Range 18 West

Chains	
	East on Random bet. Sec. 16 and 9
	Variation 14° 25' East
13.20	Wood River, 10 lks. wide, course S.E.
21.75	Wood River, 10 lks. wide, course N.E.
38.25	Wood River, 10 lks. wide, course S.E.
40.00	Set temporary 1/4 Sec. post
75.35	Wood River, 10 lks. wide, course N.E.
80.10	Intersect N. and S. line 11 lks. S. of cor. to Secs. 9. 10. 15. 16. from which I run
	S. 89° 55' West on a true line bet Secs. 9 and 16
	Variation 14° 25' East
40.05	Set post. deposit charred stake. raise mound of earth with pits, as per instructions for 1/4 Sec. cor. from which
80.10	Cor. to Secs. 8. 9. 16 and 17
	1/4 post corrected — Elm 10 in dia, bears N 50 W 10 lks
	Elm 10 in dia. bears South
	Surface 1st half hilly. last 1/2 level, soil 2nd rate

Township 11 N. Range 18 West

Chains	
	North bet. Secs. 8 and 9
	Variation 14° 25' East
5.30	Wood River, 10 lks. wide, course S.E.
40.00	Set post in mound with pits, for 1/4 Sec. cor.
43.30	Ravine, course East
58.00	Foot of hills, bears E. and W.
80.00	Set post, deposit charred stake, raise mound of earth with pits, as per instructions for cor. to Secs. 4. 5. 8 and 9
	Surface 3/4 level, 1/4 hilly soil 2d rate.

Township 11 N. Range 18 West

chains	
	East on Random line bet Sec. 4 and 9
	Variation 14°25' East
40.00	Set temporary 1/4 Sec. post
47.90	Ravine, course South
80.20	Intersect N. and S. line 12 lks. N. of cor. to Secs. 3.4.9 and 10 from which corner I run
	N. 89° 55' West on true line bet. Secs. 4 and 9
	Variation 14°25' East
40.10	Set post, deposit charred stake, raise mound of earth with pits, as per instructions for 1/4 Sec. cor.
80.20	Corner to Secs. 4.5.8 and 9
	Surface hilly, soil 2d rate

Township 11 N. Range 18 West

chains	
	North on Random line bet. Secs. 4 and 5
	Variation 14°25' East
40.00	Set temporary 1/4 Sec. post
80.41	Intersect N. boundary 22 lks. East of corner to Secs. 4 and 5 from which cor. I run
	S. 9' East on true line bet. Secs. 4 and 5
	Variation 14°25' East
40.41	Set post, deposit charred stake, raise mound of earth with pits, as per instructions for 1/4 Sec. cor.
80.41	Corner to Secs. 4.5.8 and 9
	Surface hilly, soil 2d rate.
	Aug 5th 1868

Township 11 N. Range 18 West

chains	
	North bet. Secs. 31 and 32
	Variation 14° 25' East
40.00	Set post, deposit chained stake, raise mound of earth with pits, as per instructions for 1/4 Sec. cor.
80.00	Set post, deposit chained stake, raise mound of earth with pits, as per instructions for corner to Secs. 29. 30. 31. 32
	Surface hilly, soil 2d rate

Township 11 N. Range 18 West

chains	
	East on Random line bet Secs. 29 and 32
	Variation 14° 25' East
27.10	Ravine, course N. E.
40.00	Set temporary 1/4 Sec. post
80.15	Intersect N. and S. line 32 lks. South of corner to Secs. 28. 29. 32 and 33 from which cor. I run,
	S. 89° 47' West on a true line bet. Secs. 29 and 32
	Variation 14° 25' East
40.07½	Set post, deposit chained stake, raise mound of earth with pits, as per instructions for 1/4 Sec. cor.
80.15	Corner to Secs. 29. 30. 31 and 32
	Surface hilly, soil 2d rate

Township 11 N. Range 18 West

chains	
	West, on Random line bet. Secs. 30 and 31
	Variation 14° 25' East
40.00	Set temporary 1/4 Sec. post
80.45	Intersect West boundary 18 C.R.R. North of cor. to Secs. 30 and 31 from which cor. 3 mud
	N. 89° 52' East on true line bet. Secs. 30 and 31
	Variation 14° 25' East
40.45	Set post, deposit chained stake, raise mound of earth with pits, as per instructions for 1/4 Sec. Cor.
80.45	Corner to Secs. 29. 30. 31. 32
	Surface hilly, soil 2nd rate

Township 11 N. Range 18 West

chains	
	North bet. Secs. 29 and 30
	Variation 14° 25' East
39.15	Ravine, course N.E.
40.00	Set post, deposit chained stake, raise mound of earth with pits, as per instructions for 1/4 Sec. Cor.
80.00	Set post, deposit chained stake, raise mound of earth with pits, as per instructions for cor. to Secs. 19. 20. 29 and 30
	Surface hilly, soil 2nd rate

Township 11 N. Range 18 West

chains	
	East on Random line bet. Sec. 20 and 29
	Variation 14°25' East
29.75	Ravine, course N.E.
40.00	Set temporary 1/4 Sec. post
54.00	Ravine, course N.E.
56.50	Ravine, course North.
79.94	Intersect N. and S. line 21 lks. South of corner to Sec. 20. 21. 28 and 29 from which corner I run
	S. 89° 51' West on true line bet. Sec. 20 and 29
	Variation 14°25' East
39.97	Set post, deposit charred stake, raise mound of earth with pits, as per instructions for 1/4 Sec. cor
79.94	Cor to Sec. 19. 20. 29. 30, Surface hilly, soil 2nd rate

Township 11 N. Range 18 West

chains	
	West on Random line bet. Sec. 19 and 30
	Variation 14°25' East
37.30	Ravine course N.E.
40.00	Set temporary 1/4 Sec. post
80.10	Intersect West boundary at cor to Sec. 19 and 30 from which corner I run
	East on a true line bet. Sec. 19 and 30
	Variation 14°25' East
40.10	Set post, deposit charred stake, raise mound of earth with pits, as per instructions for 1/4 Sec. cor.
80.10	Corner to Sec. 19. 20. 29. 30 Surface hilly, soil 2nd rate

Township 11 N., Range 18 West

chains	
	North bet Secs. 19 and 20
	Variation 14° 25' East
40.00	Set post, deposit charred stake, raise mound of earth with pits, as per instructions for 1/4 Sec. cor.
42.60	Ravine course N.E.
80.00	Set post, deposit charred stake, raise mound of earth with pits, as per instructions for corner to Secs. 17, 18, 19 and 20.
	Surface hilly, soil 2d rate

Township 11 N., Range 18 West

chains	
	East on Random line bet Secs. 17 and 20
	Variation 14° 25' East
40.00	Set temporary 1/4 Sec. post
80.12	Intersect N. and S. line 18 lks. S. of corner to Secs. 16, 17, 20 and 21 from which corner I run
	S. 89° 52' West on true line bet. Secs. 17 and 20
	Variation 14° 25' East
40.06	Set post, deposit charred stake, raise mound of earth with pits as per instructions for 1/4 Sec. cor.
80.12	Corner to Secs. 17, 18, 19, 20
	Surface hilly, soil 2d rate

Township 11 N. Range 18 West

chains	
	West on Random line bet Secs. 18 and 19
	Variation 14°25' East
40.00	Set temporary ¼ Sec. cor.
79.75	Intersect West boundary 14 lks. North of corner to Secs. 18 and 19 from which corner 3 mm
	North 89°54' East on true line bet. Secs. 18 and 19
	Variation 14°25' East
39.75	Set post, deposit charred stake, raise mound of earth with pits as per instructions for ¼ Sec. cor.
79.75	Corner to Secs. 17, 18, 19 and 20
	Surface hilly, soil 2d, rate

Aug 6th 1868

Township 11 N. Range 18 West

chains	
	North bet Secs. 17 and 18
	Variation 14°25' East
40.00	Set post, deposit charred stake, raise mound of earth with pits, as per instructions for ¼ Sec. cor.
70.00	Entg bottom, bears N.W.
74.00	Ravine, course East.
80.00	Set post, deposit charred stake, raise mound of earth with pits, as per instructions for corner to Secs. 7, 8, 17 and 18
	Surface hilly, soil 2d, rate

Township 11 N. Range 18 West

chains	
	East on Random line bet Sec. 8 and 17
	Variation 14° 20' East
4.78	Ravine, course N.E.
37.50	Ravine, course N.E.
40.00	Set temporary 1/4 Sec. post
57.70	Wood River, course S.E.
62.20	Wood River, course N.E.
~~[illegible]~~	~~Foot of hills, trees N.W. and S.E.~~
79.85	Intersect N. and S. line 21 lks South of cor. to Sec. 8. 9, 16 and 17 from which cor. I run S. 89° 51' West on true line bet. Sec. 8 and 17
	Variation 14° 20' East
39.92½	Set post, deposit charred stake raise mound of earth with pits for 1/4 Sec. cor.
79.85	Corner to Sec. 7, 8, 17 and 18 Surface hilly, soil 2d rate

Township 11 N. Range 18 West

chains	
	West on Random line bet Secs. 7 and 18
	Variation 14° 20' East
12.00	Foot of hills, trees N.W. and S.E.
40.00	Set temporary 1/4 Sec. cor.
43.20	Ravine, course N.E.
79.26	Intersect West boundary 25 lks South of cor. to Sec. 7 and 18 from which cor. I run S. 89° 49' East on true line bet. Sec. 7 and 18
	Variation 14° 21' East
39.26	Set post, deposit charred stake, raise mound of earth with pits, as per instructions for 1/4 Sec. cor.
79.26	Corner to Sec. 7. 8. 17 and 18 Surface hilly, soil 2d rate

Township 11 N. Range 18 West

chains	
	North bet Secs. 7 and 8
	Variation 14° 20' East
18.45	Ravine, course N.E.
40.00	Set post in mound with pits for 1/4 Sec. Cor.
58.60	Wood River, course S.E.
80.00	Set post, deposit charred stake, raise mound of earth with pits, as per instructions for cor. to Secs. 5, 6, 7 and 8
	Surface hilly, soil 2d rate

Township 11 N. Range 18 West

chains	
	East on Random line bet Secs. 5 and 8
	Variation 14° 20' East
33.00	Foot of hills, bears N. W. and S.E.
40.00	Set temporary 1/4 Sec. post
56.20	Ravine, course S.E.
58.70	Ravine, course South
80.11	Intersect N. and S. line 13 lks. South of corner to Secs. 4, 5, 8 and 9 from which cor. I run
	S. 89° 56' West on a true line bet. Secs. 5 and 8
	Variation 14° 20' East
40.05½	Set post, deposit charred stake raise mound of earth with pits as per instructions for 1/4 Sec. cor.
80.11	Corner to Secs. 5, 6, 7 and 8
	Surface hilly, soil 2d rate

Township 11 N. Range 18 West

chains	
	West on Random line bet. Sec. 6 and 7
	Variation 14° 20' East
13.40	Wood River 10 lks. wide, S.E.
21.30	Wood River 10 lks. wide, N.E.
34.00	Wood River 10 lks. wide S.E.
40.00	Set temporary 1/4 Sec. post
78.73	Intersect West boundary 18 lks. S. of cor to Sec. 6 & 7 From which cor. I run S. 89° 53' East on true line bet. Sec. 6 and 7
	Variation 14° 20' East
38.73	Set post. deposit charred stake, raise mound of earth with pits as per instructions for 1/4 Sec. cor
78.73	Corner to Secs. 5, 6, 7 and 8 Surface level, soil 2nd rate

Township 11 N. Range 18 West

chains	
	North on Random line bet Sec. 5 and 6
	Variation 14° 20' East
5.00	Foot of hills, N.W. and S.E.
40.00	Set temporary 1/4 Sec. cor.
80.16	Intersect North boundary 31 lks. East of cor. to Secs. 5 and 6 from which corner I run
	S. 13' East on true line bet. Secs. 5 and 6
	Variation 14° 20' East
40.16	Set post. deposit charred stake, raise mound of earth with pits, as per instructions for 1/4 Sec. cor.
80.16	Corner to Secs. 5, 6, 7 and 8 Surface hilly, soil 2nd rate

Aug. 7th 1868

General Description.

Some of the land on Wood River bottom, in this Township is good farming land, and is rich, but the bluff land is very dry and unfit for farming purposes.

A list of the names of the individuals employed to assist in running, measuring or marking the lines and corners described in the foregoing field notes of Township No 11 North of the base line of Range No. 18 West of the 6th Principal Meridian showing the respective capacities in which they acted.

Geo Bullen, chainman.
W. M. W. Smithson, chainman.
J. C. Scott, moundman and axman
F. E. Wellington, moundman and axman

We hereby certify that we assisted Wm. J. Allason, Deputy Surveyor in surveying ~~the exterior bound-aries and sub-dividing~~ Township No. 11 North of the base line of Range No. 18 West of the 6th Principal Meridian, and that said Township has been in all respects, to the best of our knowledge and belief, well and faithfully surveyed, and the boundary monuments planted, according to the instructions furnished by the Surveyor General.

Geo. Bullen, Chainman
W. W. Smithson, Chainman
J. C. Scott, Axman and Moundman
F. E. Wellington, Axman and Moundman

Subscribed and sworn to by the above named persons, before me, a Notary Public in the County of Hall, in the State of Nebraska, this 15th day of August 1868.

Witness my hand and Notarial seal

O. A. Abbott
Notary Public

I. Wm. J. Allason, deputy surveyor do solemnly swear that, in pursuance of a contract with P. W. Hitchcock, surveyor of the public lands, of the United States, in the State of Nebraska, bearing date the 25th of May 1868, and in strict conformity to the laws of the United States and the instructions of the said Surveyor General, I have faithfully surveyed ~~the exterior boundaries and sub divisions of~~ Township No. 11 North of the base line of Range No. 18 West of the 6th Principal Meridian in the State aforesaid, and do further solemnly swear that the foregoing are the true and original field notes of such survey.

W. J. Allason
Deputy Surveyor.

Subscribed by said Wm. J. Allason deputy surveyor, and sworn to, before me, a Notary Public for Hall County, in the State of Nebraska, this 15th day of August, 1868.

Witness my hand and Notarial seal

O. A. Abbott
Notary Public

Surveyor General's Office
Plattsmouth Neb Sept. 18. 1868

The foregoing field notes of the survey and subdivision of Township 11 North of the Base line of Range 18 West of the 6th Principal Meridian in the State of Nebraska, Executed by Wm J Allason Deputy Surveyor, under his contract of the 25th day of May 1865, in the month of August 1868 having been critically examined, the necessary corrections and explanations made, the said field notes and the surveys they describe are hereby approved

P. W. Hitchcock
Surveyor General
Nebraska & Dakota

Town 12, Range 18 W

3rd Standard Parallel North.

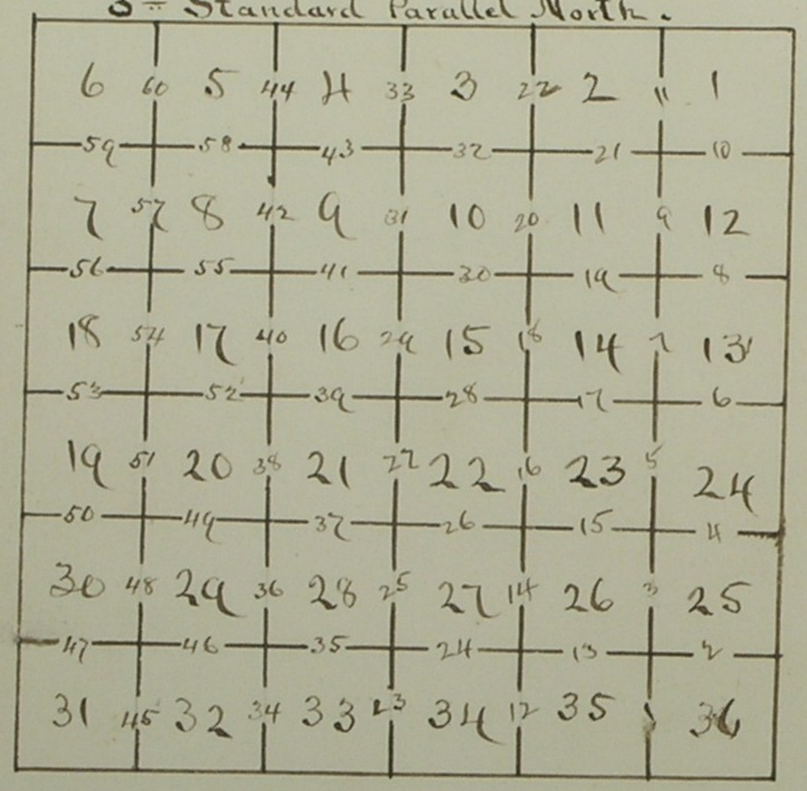

Index Diagram

Field Notes
of the
Survey and sub-division
of Township 12 North. Range
18 West of the 6th Principal
Meridian, executed by
Wm. J. Allason, deputy
Surveyor, under his contract
No. 15 dated May 25th
1868.

Survey commenced Aug 9th 1868.
Survey completed August 13. 1868.

List of the names and duties of those employed to assist in sub-dividing This Township.

Geo. Bullen, chainman
W. M. W. Smithson, chainman
J. C. Scott, moundman and axman
T. E. Wellington, moundman and axman

To determine the proper adjustment of my compass for sub-dividing this Township I commence at corner to Townships 11 and 12. Ranges 17 and 18 West and run North along the East boundary of Section 36 which is the 2d Guide Meridian West ~~N.~~

Variation 14.25' East

40.00 To the quarter Sec. cor.
80.00 To the corner to Sect. 25. 30. 31 and 36

Therefore to retrace this line my compass must be adjusted to a

Variation 14 25' East

Township 12 N. Range 18 West

Chains	
	North bet. Sect. 35 and 36
	Variation 14° 25' East
40.00	Set post, deposit chained stake, raise mound of earth with pits, as per instructions for 1/4 Sec. cor.
80.00	Set post, deposit chained stake, raise mound of earth with pits, as per instructions for corner to Sec. 25. 26. 35 and 36
	Surface hilly, soil 2d. rate

Township 12 North, Range 18 West

Chains	
	East on a random line bet. Sect. 25 and 36
	Variation 14° 25' East
0.10	Ravine, course N.W.
20.30	Ravine, course N.W.
40.00	Set temporary 1/4 Sec. post
79.86	Intersect East boundary 16 lks. South of corner to Secs. 25 and 36 from which corner I run
	S. 89° 53' West on a true line bet. Sect. 25 and 36
	Variation 14° 25' East
39.93	Set post, deposit chained stake, raise mound of earth with pits, as per instructions for 1/4 Sec. cor.
79.86	Corner to Sect. 25. 26. 35 and 36
	Surface hilly, soil 2d. rate

Township 12 N. Range 18 West

chains	
	North bet. Sec. 25 and 26
	Variation 14° 25' East
00.15	Ravine, course N.W.
22.60	Ravine, course N.E.
27.30	Ravine, course N.E.
40.00	Set post, deposit chained stake, raise mound of earth with pits, as per instructions for ¼ Sec. cor.
80.00	Set post, deposit chained stake, raise mound of earth with pits, as per instructions for corner to Secs. 23. 24. 25 and 26
	Surface hilly, soil 2d rate

Township 12 N. Range 18 West

chains	
	East on a Random line bet. Secs. 24 and 25
	Variation 14° 20' East
40.00	Set temporary ¼ Sec. post
41.40	Ravine, course S.E.
79.10	Ravine, course N.E.
79.75	Intersect East boundary at corner to Secs. 24 and 25
	From which I run West on a true line bet. Secs. 24 and 25
	Variation 14° 20' East
39.87½	Set post, deposit chained stake, raise mound of earth with pits as per instructions for ¼ Sec. cor.
79.75	Corner to Secs. 23. 24. 25 and 26
	Surface hilly, soil 2d rate

Township 12 N. Range 18 West

chains	
	North bet Sec. 23 and 24
	Variation 14° 20' East
29.15	Ravine course N.E.
40.00	Set post. deposit charred stake, raise mound of earth with pits, as per instructions for 1/4 Sec. cor
77.00	Ravine, course N.W.
80.00	Set post. deposit charred stake, raise mound of earth with pits as per instructions for corner to Sec. 13. 14. 23 and 24
	Surface hilly, soil 2d. rate

Township 12 N. Range 18 West

chains	
	East on a Random line bet. Sec. 13 and 24
	Variation 14° 20' East
40.00	Set temporary 1/4 Sec. post
72.10	Ravine, course N.W.
79.92	Intersect East boundary 15 lks. North of corner to Sec. 13 and 24 from which corner I run
	N 89° 54' West on a true line bet. Sec. 13 and 24
	Variation 14° 20' East
39.96	Set post. deposit charred stake. raise mound of earth with pits, as per instructions for 1/4 Sec. cor.
79.92	Corner to Sec. 13. 14. 23. 24
	Surface hilly, soil 2d. rate

Township 12 N. Range 18 West

chains	
	North bet Sec. 13 and 14
	Variation 14° 20' East
1.00	Ravine, course N.E.
2.70	Ravine, course N.W.
7.30	Ravine, course N.E.
40.00	Set post. deposit chained stake, raise mound of earth with pits, as per instructions for 1/4 Sec. cor.
80.00	Set post. deposit chained stake, raise mound of earth with pits, as per instructions for corner to Sec. 11. 12. 13 and 14 Surface hilly, soil 2d rate

Township 12 N. Range 18 West

chains	
	East on a Random line 12 and 13
	Variation 14° 15' East
5.00	Foot of hills, bears N.W. and S.E.
40.00	Set temporary 1/4 Sec. post
80.08	Intersect East boundary 22 lks. South of corner to Sec. 12 and 13 from which cor. I run S. 89° 51' West on a true line bet. Sec. 12 and 13
	Variation 14° 15' East
40.04	Set post. deposit chained stake, raise mound of earth with pits, as per instructions for 1/4 Sec. cor.
80.08	Corner to Sec. 11. 12. 13. 14 Surface level, sandy, 2d rate soil.

Township 12 N. Range 18 West

chains	
	North bet. Sect. 11 and 12
	Variation 14° 15' East
4.00	Foot of hills bears N.W. and S.E.
40.00	Set post. deposit chained stake. raise mound of earth with pits as per instructions for 1/4 Sec. cor
63.90	South fork of Soup River 115 lks. wide, course S.E.
80.00	Set post in mound, cor. to Sect. 1. 2. 11 and 12
	Surface level, soil sandy and 2d rate.

Township 12 N. Range 18 West

chains	
	East on a random line bet. Sect. 1 and 12
	Variation 14° 00' East
17.00	Foot of hills, bears N.W. and S.E.
40.00	Set temporary 1/4 Sec. post
43.30	Ravine or dry bed of from course South
80.18	Intersect East boundary of Township 11 lks. South of corner to Sect. 1. 12
	from which corner I run S. 89° 55' West on a true line bet. Sect. 1 and 12
	Variation 14° East
40.09	Set post, deposit chained stake raise mound of earth with pits. as per instructions for 1/4 Sec. cor.
80.18	Corner to Sect. 1. 2. 11 and 12
	Surface hilly, soil 2d. rate

Township 12 N. Range 18 West

chains	
	on a true line North, bet. Sect. 1 and 2
	Variation 14°. 10' East
15.00	Foot of hills, N.W. and S.E.
40.00	Set post, raise mound for 1/4 Sec. cor.
56.20	Ravine or dry bed of run course S.E.
64.80	Ravine or dry bed of run course S.W.
81.80	Intersect 3rd Standard Parallel North 158 lks. East of 1/4 Section corner on South side of Section 36. Set post deposit charred stake, raise mound with pits as per instructions for closing corner to Sections 1 and 2
	Surface hilly Soil 3d rate
	August 9th 1868

Township 12 N. Range 18 West

chains	
	North bet Sect. 34 and 35
	Variation 14°25' East
40.00	Set post. deposit charred stake. raise mound of earth with pits, as per instructions for 1/4 Sec. cor.
80.00	Set post. deposit charred stake. raise mound of earth with pits, as per instructions for corner to Sect. 26. 27. 34 and 35.
	Surface hilly. soil 2d rate

Township 12 N. Range 18 West

chains	
	East on a Random line bet. Sec. 26 and 35
	Variation 14° 20' East
9.00	Ravine, course N.E.
27.00	Ravine, course North
40.00	Set temporary 1/4 Sec. post
50.10	Ravine, course N.E.
80.26	Intersect N. and S. line 31 lks. South of corner to Sec., 25. 26. 35 and 36 from which corner I run
	S. 89° 47' West on true line bet. Sec. 26 and 35
	Variation 14° 20' East
41.13	Set post, deposit chained stake raise mound of earth with pits, as per instructions for 1/4 Sec. cor
81.26	Corner to Sec., 26. 27. 34 and 35 Surface hilly, soil 2d rate

Township 12 N. Range 18 West

chains	
	North bet Sec. 26 and 27
	Variation 14° 20' East
40.00	Set post, deposit chained stake, raise mound of earth with pits, as per instructions for 1/4 Sec. cor.
80.00	Set post, deposit chained stake, raise mound of earth with pits as per instructions for corner to Sec., 22. 23. 26 and 27
	Surface hilly, soil 2d rate

Township 12 N. Range 18 West

chains	
	East on a Random line bet. Sec. 23 and 26
	Variation 14° 20' East
40.00	Set temporary 1/4 Sec. post
80.12	Intersect N. and S. line 23 lks. South of corner to Sec. 23. 24. 25 and 26 from which cor. I run S. 89° 50' West on a true line bet. Sec. 23 and 26
	Variation 14° 20' East
40.06	Set post. deposit charred stake, raise mound of earth with pits, as per instructions for 1/4 Sec. cor.
80.12	Corner to Sec. 22. 23. 26 and 27
	Surface hilly, soil 2d rate

Township 12 N. Range 18 West

chains	
	North bet. Sec. 22 and 23
	Variation 14° 20' East
14.00	Ravine, course N.E.
40.00	Set post. deposit charred stake, raise mound of earth with pits, as per instructions for 1/4 Sec. cor.
80.00	Set post. deposit charred stake, raise mound of earth with pits, as per instructions for corner to Sec. 14. 15. 22 and 23
	Surface hilly, soil 2d rate

Township 12 S. Range 18 W.

chains	
	East on a Random line bet. Sec. 14 and 23
	Variation 14° 15' East
40.00	Set temporary 1/4 Sec. post
55.40	Ravine, course N.E.
80.21	Intersect N. and S. line 15 lk. South of corner to Sec. 13. 14. 23 and 24 from which corner Dmm.
	S. 89° 54' West on a true line bet. Sec. 14 and 23
	Variation 14° 15' East
40.10½	Set post, deposit chained stake, raise mound of earth with pits as per instructions for 1/4 Sec. cor.
80.21	Corner to Sec. 14. 15. 22 and 23
	Surface hilly, soil 2nd rate

Township 12 S. Range 18 West

chains	
	North bet. Sec. 14 and 15
	Variation 14° 15' East
40.00	Set post, deposit chained stake, raise mound of earth with pits as per instructions for 1/4 Sec. cor.
80.00	Set post, deposit chained stake, raise mound of earth with pits as per instructions, for corner to Sec. 10. 11. 14 and 15
	Surface hilly, last half sandy, 2nd rate soil.

Township 12 N. Range 18 West

chains	
	East on a Random line bet. Sect. 11 and 14
	Variation 14° 15' East
40.00	Set Temporary 1/4 Sec. post
80.18	Intersect N. and S. line 16 lks. S. of corner to Secs. 11. 12. 13 and 14 from which corner I run
	S. 89° 58' West on a True line bet. Secs. 11 and 14
	Variation 14° 15' East
40.06½	Set post, deposit charred stake, raise mound of earth with pits, as per instructions for 1/4 Sec. cor.
80.18	Corner to Secs. 10. 11. 14 and 15 Surface hilly, soil sandy and 2d rate.

Township 12 North. Range 18 W.

chains	
	North bet. Secs. 10 and 11
	Variation 14° 15' East
22.00	Foot of hills bears N.W. and S.E.
40.00	Set post, deposit charred stake, raise mound of earth with pits, as per instructions for 1/4 Sec. cor.
47.80	South fork of Loup River 160 lks. wide, course N.E.
80.00	Set post, deposit charred stake, raise mound of earth with pits, as per instructions for corner to Secs. 2. 3. 10 and 11 Surface, 1/4 hilly, 3/4 level, soil sandy, 2d rate.

Township 12 North, Range 18 West

chains	
	East on a Random line bet. Sec. 2 and 11
	Variation 14° 5' East
40.00	Set temporary 1/4 Sec. post
72.57	Ravine, course S.E.
79.76	Intersect N. and S. line 22 lks. South of corner to Sec. 1. 2. 11 and 12 from which corner I run
	S. 89° 51' West on a true line bet. Sec. 2 and 11
	Variation 14° 5' East
39.88	Set post, deposit charred stake, raise mound of earth with pits, as per instructions for 1/4 Sec. cor.
79.76	Corner to Sec. 2. 3. 10. 11
	Surface level, soil 2nd rate

Township 12 N. Range 18 West

chains	
	North on a True line bet. Sec. 2 and 3
	Variation 14° 05' East
27.00	Foot of hills
40.00	Set post raised mound for 1/4 Sec. cor.
81.96	Intersect the 3d Standard Parallel North 210 links East of the 1/4 Sec Cor on the South side of Section 35 and set post deposite charred stake raised mound of earth with pits as per instructions for closing corner to Sections 2 and 3. Surface rolling, soil, sandy 2d rate.

August 10th, 1868.

Township 12 N. Range 18 West

chains	
	North bet Secs. 33 and 34
	Variation 14°25' East
40.00	Set post. deposit chained
	stake. raise mound of earth
	with pits, as per instructions
	for 1/4 Sec. cor.
80.00	Set post. deposit chained
	stake. raise mound
	of earth with pits, as
	per instructions for
	corner to Secs. 27. 28. 33. 34
	Surface hilly. soil 2d. rate

Township 12 N. Range 18 West

chains	
	East on a Random
	line bet. Secs. 27 and 34
	Variation 14°20' East
40.00	Set temporary 1/4 Sec. post
56.80	Ravine, course North.
80.05	Intersect N. and S. line
	12 lks. North of corner
	to Secs. 26. 27. 34 and 35
	from which corner I run
	North 89° 55' West on a
	true line bet. Secs. 27 and 34
	Variation 14°20' East
40.02 1/2	Set post. deposit chained
	stake. raise mound of
	earth with pits, as per
	instructions for 1/4 Sec. cor.
80.05	Corner to Sections 27. 28. 33
	and 34
	Surface hilly. soil 2d. rate:

Township 12 N. Range 18 West

chains	
	North bet. Secs. 27 and 28
	Variation 14° 20' East
40.00	Set post. deposit chained stake. raise mound of earth with pits. as per instructions, for 1/4 Sec. cor.
56.15	Ravine N.E.
80.00	Set post. deposit chained stake. raise mound of earth with pits. as per instructions for corner to Secs. 21. 22. 27 and 28
	Surface hilly. soil 2d. rate

Township 12 N. Range 18 West

chains	
	East on a random line bet. Secs. 22 and 27
	Variation 14° 20' East
22.15	Ravine, course N.E.
40.00	Set temporary 1/4 Sec. post
57.11	Ravine, course S.E.
60.10	Ravine, course N.E.
61.15	Ravine, course S.E.
74.90	Ravine, course N.E.
75.08	Ravine, course North
80.15	Intersect N. and S. line 27 18 W. South of cor. to Secs. 22. 23. 26 and 27 from which corner I run
	S. 89° 48' West on a true line bet. Secs. 22 and 27
	Variation 14° 20' East
40.07 1/2	Set post. deposit chained stake raise mound of earth with pits, as per instructions for 1/4 Sec. cor.
80.15	Corner to Secs. 21. 22. 27. 28 Surface hilly. soil 2d. rate.

Township 12 N. Range 18 West

chains	
	North bet. Sec. 21 and 22
	Variation 14° 20' East
40.00	Set post. deposit chained stake raise mound of earth with pits, as per instructions for 1/4 Sec. cor.
80.00	Set post. deposit chained stake, raise mound of earth. with pits, as per instructions for corner to Sec. 15, 16, 21 and 22
	Surface hilly. soil 2d rate.

Township 12 N. Range 18 West

chains	
	East on a random line bet. Sec. 15 and 22
	Variation 14° 20' East
40.00	Set temporary 1/4 Sec. post
80.11	Intersect N. and S. line 26 lks. South of corner to Sec. 14, 15 and 22 & 23 from which corner I run
	S. 89° 49' West on a true line bet. Sec. 15 and 22
	Variation 14° 20' East
40.05½	Set post. deposit chained stake, raise mound of earth with pits, as per instructions, for 1/4 Sec. cor.
80.11	Corner to Sec. 15, 16, 21 and 22
	Surface hilly, soil 2d rate

Township 12 N. Range 18 West

chains	
	South bet Secs. 15 and 16
	Variation 14° 20' East
9.50	Ravine, course N.E.
40.00	Set post, deposit chained stake, raise mound of earth with pits, as per instructions for 1/4 Sec. cor.
80.00	Set post, deposit chained stake, raise mound of earth with pits, as per instructions for corner to Secs. 9. 10. 15 and 16
	Surface hilly, soil 2d rate.

Township 12 N. Range 18 West

chains	
	East on a Random line bet. Secs. 10 and 15
	Variation 14° 15' East
8.70	Ravine, course N.E.
40.00	Set temporary 1/4 Sec. post
73.20	Ravine, course N.E.
79.93	Intersect N. and S. line 26 lks. South of corner to Secs. 10. 11. 14 and 15 from which corner I run S. 89° 49' West on true line bet. Secs. 10 and 15
	Variation 14° 15' East
39.96½	Set post, deposit chained stake, raise mound of earth with pits, as per instructions for 1/4 Sec. cor.
79.93	Corner to Secs. 9. 10. 15 and 16
	Surface hilly, soil 2d rate, last half sandy soil.

chains	
	South bet. Sec. 9 and 10
	Variation 14° 15' East
38.00	Foot of hills, N.W. and S.E.
39.10	Ravine, course N.E.
40.00	Set post, deposit chained stake, raise mound of earth with pits, as per instructions for 1/4 Sec. cor.
80.00	Set post, deposit chained stake, raise mound of earth with pits as per instructions for corner to Sec. 3. 4. 9 and 10
	Surface 1/3 hilly, 2/3 level
	Soil sandy, 2d. rate.

chains	
	East on a Random line bet. Sec. 3 and 10
	Variation 14° 00' East
37.50	Creek 5 lks. wide, course N.E.
40.00	Set temporary 1/4 Sec. post
46.30	Creek. 15 lks. wide, course S.E.
48.40	Creek, 15 lks. wide, course N.E.
55.70	S. fork of Soup River 133 lks. wide course S.E.
79.87	Intersect N. and S. line 5 lks. South of corner to Sec. 2. 3. 10 and 11 from which corner I run S. 89° 58' West on true line bet. Sec. 3 and 10
	Variation 14° 00' East
39.93 1/2	Set post, deposit chained stake, raise mound of earth with pits, as per instructions for 1/4 Sec. cor.
79.87	corner to Sec. 3. 4. 9 and 10
	Surface level. Sandy 2d rate soil.

Township 12 N. Range 18 West

chains	
	North on a True line bet. Sec. 3 and 4
	Variation 14°00' East
10.75	South branch of Loup fork 110 lks. wide, course East
40.00	Set post raised Mound for 1/4 Sec. Cor.
69.00	Foot of hills, bears N.W. and S.E.
82.16	Intersect the 3d Standard Parallel North 186 links East of 1/4 Sec. corner on South Side of Section 34 and set post, deposit charred raised Mound of earth with pits as per instructions for closing corner to Sections 3 and 4
	Surface hilly, soil 2d rate. August 11th, 1868.

Township 12 N. Range 18 West

chains	
	North bet Secs. 32 and 33
	Variation 14°20' East
40.00	Set post. deposit charred stake, raise mound of earth with pits, as per instructions for 1/4 Sec. cor.
80.00	Set post, deposit charred stake, raise mound of earth with pits, as per instructions for corner to Secs. 28. 29. 32. 33.
	Surface hilly, soil 2d rate.

chains	
	East on a Random line bet. Secs. 28 and 33
	Variation 14° 20' East
1 40.00	Set temporary 1/4 Sec. cor.
62.40	Ravine, course N.E.
4 79.81	Intersect N. and S. line
6	40 lks. South of corner to Secs. 27. 28. 33 and 34
	from which corner I run S. 89° 43' West on a true line bet. Secs. 28 and 33
	Variation 14° 20' East
39.90½	Set post. deposit chained stake, raise mound of earth with pits, as per instructions for 1/4 Sec. cor.
79.81	Corner to Secs. 28. 29. 32 and 33
	Surface hilly, soil 2d rate

chains	
	North bet. Secs. 28 and 29
	Variation 14° 20' East
40.00	Set post, deposit chained stake, raise mound of earth with pits as per instructions for 1/4 Sec. cor.
80.00	Set post, deposit chained stake, raise mound of earth with pits, as per instructions, for cor. to Secs. 20. 21. 28 and 29
	Surface hilly, soil 2d rate

Township 12 N. Range 18 W.

chains	
	East on a Random line bet. Sec. 21 and 28
	Variation 14° 20' East
40.00	Set temporary 1/4 Sec. post
59.50	Ravine, course North
79.76	Intersect N. and S. line 17 lks. South of cor to Secs. 21. 22. 27 and 28 from which cor. I run
	S. 89° 53' West on true line bet. Secs. 21 and 28
	Variation 14° 20' East
39.88	Set post, deposit chained stake, raise mound of earth with pits, as per instructions, for 1/4 Sec. cor.
	Corner to Sections 20. 21. 28 & 29
79.76	Surface hilly, soil 2d, rate

Township 12 N. Range 18 W.

chains	
	North bet. Secs. 20 and 21
	Variation 14° 20' East
40.00	Set post, deposit chained stake, raise mound of earth with pits; as per instructions for 1/4 Sec. cor.
42.50	Ravine, course N. E.
80.00	Set post, deposit chained stake, raise mound of earth with pits as per instructions for corner to Secs. 16. 17. 20 and 21
	Surface hilly, soil 2d, rate

Township 12 N. Range 18 West

chains	
	Easton a Random line bet Sec. 16 and 21
	Variation 14° 15' East
40.00	Set temporary 1/4 Sec. post
67.80	Ravine, course N.E.
79.87	Intersect N. and S. line 11 lks. South of corner to Sec. 15, 16, 21 and 22 from which corner I run,
	S. 89° 55' West on true line bet. Sec. 16 and 21
	Variation 14° 15' East
39.93½	Set post, deposit chaned stake, raise mound of earth with pits, as per instructions for 1/4 Sec. cor.
79.87	Corner to Sec. 15, 16, 21, 22
	Surface hilly, soil 2d rate

Township 12 N. Range 18 West

chains	
	North bet. Sec. 16 and 17
	Variation 14° 20' East
4.45	Ravine, course N.E.
40.00	Set post, deposit chaned stake, raise mound of earth with pits, as per instructions for 1/4 Sec. cor.
80.00	Set post, deposit chaned stake, raise mound of earth with pits, as per instructions for Corner to Sec. 8, 9, 16 and 17
	Surface hilly, soil 2d rate

Township 12 N. Range 18 West

chains	
	East on a random line bet. Sec. 9 and 16 Variation 14° 10' East
29.90	Ravine N.E.
40.00	Set temporary 1/4 Sec. post
41.40	Ravine, course S.E.
44.10	Ravine, course N.E.
80.07	Intersect N. and S. line 16 lks. South of corner to Sec. 9, 10, 15 and 16 from which corner I run S. 89° 53' West on true line bet Sec. 9 and 16 Variation 14° 10' East
40.03½	Set post, deposit charred stake, raise mound of earth with pits, as per instructions for 1/4 Sec. cor.
80.07	Corner to Sec. 8, 9, 16, 17 Surface hilly, soil 2d rate

Township 12 N. Range 18 West

chains	
	North bet Sec. 8 and 9 Variation 14° 10' East
24.15	Ravine, course N.E.
38.00	Ravine, course N.W.
40.00	Set post, deposit charred stake; raise mound of earth with pits, as per instructions for 1/4 Sec. cor.
43.20	Ravine, course N.E.
80.00	Set post, deposit charred stake, raise mound of earth with pits, as per instructions for corner to Sec. 4, 5, 8 and 9 Surface hilly, soil sandy 2d rate

Township 12 N. Range 18 West

chains	
	East Random bet. Sec. 4 and 9
	Variation 14°. 00' East
14.00	Foot of hills. N.W. and S.E.
40.00	Set temporary 1/4 Sec. post.
80.21	Intersect N. and S. line 11 lks. South of corner to Sec. 3. 4. 9 and 10. from which corner I run S. 89° 55' West on a true line bet. Sec. 4 and 9
	Variation 14° 00' East
40.10½	Set post. deposit chained stake, raise mound of earth with pits, as per instructions for 1/4 Sec. cor.
80.21	Corner to Sec. 4. 5. 8 and 9. Surface level, sandy soil 2nd rate

Township 12 N. Range 18 West

chains	
	North on a True line bet. Sec. 4 and 5
	Variation 14° 00 East
14.00	Foot of hills. N.W. and S.E.
40.00	Set post ~~raised mound for 1/4 Sec. Cor~~
72.20	S. fork Loup River 1.8 lks. wide course S. East
82.28	there enter marsh S.E. Intersect the 3rd Standard Parallel North 185 links East of 1/4 Section Corner on South side of Section 33 and Set post deposit chained raised mound of earth with pits as per instructions for closing corner to sections 4 and 5. Surface rolling, soil sandy 2 rate.

August 12th 18, 1868.

Township 12 N. Range West

chains	
	North bet. Sec. 31 and 32
	Variation 14° 20' East
40.00	Set post, deposit chained stake, raise mound of earth with pits, as per instructions, for 1/4 Sec. cor.
80.00	Set post. deposit chained stake, raise mound of earth with pits as per instructions for Corner to Sec. 29. 30. 31 and 32
	Surface hilly, soil 2d rate

Township 12 N. Range 18 West

chains	
	East on a Random line bet. Sec. 29 and 32
	Variation 14° 20' East
40.00	Set temporary 1/4 Sec. post
55.20	Ravine course S.E.
80.18	Intersect N. and S. line 15 lk. South of corner to Sec. 28 29. 32 and 33 from which corner I run
	S. 89 54' West on the line bet. Sec. 29. and 32
	Variation 14° 20' East
40.09	Set post, deposit chained stake raise mound of earth with pits, as per instructions for 1/4 Section corner.
80.18	Corner to Sec. 29. 30. 31 and 32
	Surface hilly, soil 2d rate

chains

West on a Random line bet. Sec. 30 & 31

Variation 14° 20' East

40.00 Set temporary 1/4 Sec. post

78.26 Intersect West boundary of Township 21 lk. South of corner to Sec. 30 and 31 from which corner I run

N. 89° 51' East on true line bet. Sec. 30 & 31

Variation 14° 20' East

38.26 Set post, deposit charred stake, raise mound of earth with pits, as per instructions, for 1/4 Section corner,

78.26 Corner to Sec. 29. 30. 31 & 32

Surface rolling, soil 2nd rate

chains

North bet. Sec. 29 and 30

Variation 14° 20' East

40.00 Set post, deposit charred stake raise mound of earth with pits, as per instructions for 1/4 Section corner.

43.90 Ravine, course S. W.

80.00 Set post, deposit charred stake, raise mound of earth with pits, as per instructions for corner to Sec. 19. 20. 29. 30

Surface hilly, soil 2nd rate.

Township 12 N. Range 18 West

chains	
	East on a Random line bet. Secs. 20 and 29
	Variation 14° 15' East
40.00	Set temporary 1/4 Sec. post
72.00	Ravine, course N.E.
80.11	Intersect N. and S. line 13 Mi. S of Secs. 20. 21. 28 and 29 from which corner I run,
	S. 89° 54' West on a true line bet. Secs. 20 and 29
	Variation 14° 15' East
40.05½	Set post, deposit chained stake raise mound of earth with pit as per instructions for 1/4 Sec. corner.
80.11	Corner to Secs. 19. 20. 29 and 30
	Surface hilly, soil 2d rate.

Township 12 N. Range 18 West

chains	
	West on a Random line bet. Secs. 19 and 30
	Variation 14° 15' East
1.70	Ravine course N.E.
40.00	Set temporary 1/4 Sec. post
78.30	Intersect West boundary 21 Mi. North of cor. to Secs. 19 and 30 from which corner I run
	N. 89° 51' East on a true line bet. Secs. 19 and 30
	Variation 14° 15' East
38.30	Set post, deposit chained stake raise mound of earth with pits, as per instructions for 1/4 Sec. cor.
78.30	Corner to Secs. 19. 20. 29 and 30
	Surface hilly, soil 2d rate.

Township 12 S. Range 18 West

chains	
	South bet Sec. 19 and 20
	Variation 14° 15' East
3.40	Ravine, course S.E.
40.00	Set post, deposit charred stake; raise mound of earth with pits, as per instructions for ¼ Sec. cor.
80.00	Set post, deposit charred stake, raise mound of earth with pits, as per instructions for corner to Sec. 17. 18. 19 and 20
	Surface hilly, soil 2d rate

Township 12 S. Range 18 West

chains	
	East on a Random line bet. Sec. 17 and 20
	Variation 14° 15' East
40.00	Set temporary ¼ Sec. post
77.60	Ravine, course S.E.
80.12	Intersect N. and S. line 20 lks. South of cor. to Sec. 16. 17. 20 and 21 from which cor. I found
	South 89° 49' West on a true line bet. Sec. 17 and 20
	Variation 14° 15' East
40.00	Set post, deposit charred stake, raise mound of earth with pits, as per instructions for ¼ Sec. cor.
80.12	Corner to Sec. 17. 18. 19 and 20
	Surface hilly, soil 2d rate

chains	
	West on a random line bet. Secs. 18 and 19
	Variation 14° 15' East
40.00	Set temporary 1/4 Sec. post
65.10	Ravine, course N.E.
78.27	Intersect West boundary 18 W. North of corner to Secs. 18 and 19 from which cor. I run,
	N. 89° 52' East on a true line bet. Secs. 18 and 19
	Variation 14° 15' East
88.27	Set post, deposit charred stake, raise mound of earth with pits, as per instructions for 1/4 Sec. cor.
78.27	Corner to Sections 17. 18. 19 and 20
	Surface hilly, soil 2d rate

chains	
	North bet. Secs. 17 and 18
	Variation 14° 15' East
36.00	Ravine, course N.E.
40.00	Set post, deposit charred stake, raise mound of earth with pits, as per instructions for 1/4 Sec. cor.
80.00	Set post, deposit charred stake, raise mound of earth with pits, as per instructions for corner to Secs. 7. 8. 17 and 18.
	Surface hilly, soil 2d rate

Township 12 N. Range 18 West

chains	
	East on a Random line bet. Secs. 8 and 17
	Variation 14° 10' East
40.00	Set temporary 1/4 Sec. cor.
69.70	Ravine, course N.E.
71.10	Ravine, course S.E.
73.40	Ravine, course N.E.
79.70	Intersect N. and S. line 32 lks. South of corner to Secs. 8. 9. 16 and 17 from which corner I run
	S. 89° 46' West on a true line bet. Secs. 8 and 17
	Variation 14° 10' East
39.85	Set post. deposit charred stake, raise mound of earth with pits as per instructions for 1/4 Sec. cor.
79.70	Corner to Secs. 7. 8. 17 and 18 Surface hilly, soil 2d. rate

Township 12 N. Range 18 West

chains	
	West on a Random line bet. Secs. 7 and 18
	Variation 14° 10' East
40.00	Set temporary 1/4 Sec. post
78.21	Intersect West boundary 11 lks. N. of corner to Secs. 7 and 18 from which corner I run
	North 89° 55' East on a true line bet. Secs. 7 and 18
	Variation 14° 10' East
38.21	Set post. deposit charred stake, raise mound of earth with pits, as per instructions for 1/4 Sec. cor.
78.21	Corner to Secs. 7. 8. 17 and 18 Surface hilly, soil 2d. rate

Township 12 N. Range 18 West

chains	
	North bet. Secs. 7 and 8
	Variation 14° 10' East
40.00	Set post deposit chaned stake, raise mound of earth with pits, as per instructions for 1/4 Sec. cor.
41.50	Ravine, course N.W.
80.00	Set post, deposit chaned stake, raise mound of earth with pits as per instructions for corner to Secs. 5.6.7 and 8.
	Surface hilly, soil 2d rate

Township 12 N. Range 18 W.

chains	
	East on a Random line bet. Secs. 5 and 8
	Variation 14° 15' East
28.70	Ravine, course N.E.
40.00	Set temporary 1/4 Sec. post
66.30	Ravine, course North
79.85	Intersect West ~~boundary~~ North and South line ~~of Township~~ 28 Ch. South of corner to Secs. 4.5.8 and 9 from which corner I run S. 89° 48' West on a true line bet. Secs. 5 and 8
	Variation 14° 15' East
39.92 1/2	Set post, deposit chaned stake raise mound of earth with pits as per instructions for 1/4 Sec. cor.
79.85	Corner to Secs. 5.6.7 and 8
	Surface hilly, soil 2d rate.

Township 12 N. Range 18 West

chains	
	West on a Random line bet. Secs. 6 and 7
	Variation 14° 15' East
34.15	Ravine, course North
40.00	Set temporary 1/4 Sec. post
78.08	Intersect West boundary 7 lks. South of corner to Secs. 6 and 7 from which corner I run
	South 89° 57' East on true line bet. Secs. 6 and 7
	Variation 14° 15' East
38.00	Set post, deposit charred stake raise mound of earth with pits, as per instructions for 1/4 Sec. cor.
78.08	Corner to Secs. 5, 6, 7 and 8 Surface hilly, soil 2d. rate

Township 12 N. Range 18 West

chains	
	North on a true line bet. Secs. 5 and 6
	Variation 14° 15' East
36.00	Foot of hills. N.W. and S.E.
40.00	Set post, deposit charred stake, raise mound of earth with pits, as per instructions for 1/4 Sec. cor.
73.25	S. branch Loup River, 132 lks. wide, runs S.E.
82.36	Intersect the 3rd Standard Parallel N. 132 lks. East of witness to 1/4 Sec. corner, which makes 182 East of true corner, on South side of Section 32, and set post, deposit charred stake, raise mound of earth with pits as per instructions for closing corner to Secs. 5 and 6 Surface hilly, 2d. rate soil.

August 13th 1868

General Description.

The land in this Township is very dry - 2d and 3d rate Surface rolling and hilly. There is some wood along the banks of Loup River, in small groves. On the Loup bottoms the soil is sandy and 2d rate

A list of the names of the individuals employed to assist in running, measuring, or marking the lines and corners described in the foregoing field notes of Township No. 12 North of the base line of Range No. 8 West of the 6th Principal Meridian, showing the respective capacities in which they acted:

Geo. Bullen, chainman
W. M. W. Smithson, chainman
J. C. Scott, moundman and axman
F. E. Wellington, moundman and axman

We hereby certify that we assisted Wm. J. Allason, Deputy Surveyor, in surveying ~~the exterior boundaries~~ and sub-dividing Township No. 12 North of the base line of Range No. 18 West of the 6th Principal Meridian, and that said Township has been in all respects, to the best of our knowledge and belief, well and faithfully surveyed, and the boundary monuments planted according to the instructions furnished by the Surveyor General.

Geo. Bullen Chainman

W. D. Smithson Chainman

J. C. Scott Axman and Moundman

F. E. Wellington Axman and Moundman

Subscribed and sworn to by the above named persons, before me, a Notary Public in the County of Hall, in the State of Nebraska, this 15th day of August 1868.

Witness my hand & Notarial Seal.

O. A. Abbott
Notary Public

I, Wm. J. Allason, deputy Surveyor, do solemnly swear that, in pursuance of a contract with P. W. Hitchcock, Surveyor of the public lands of the United States, in the State of Nebraska, bearing date the 25th day of May, 1868, and in strict conformity to the laws of the United States and the instructions of the Surveyor General, I have faithfully surveyed ~~the exterior boundaries and subdivisions of~~ Township No. 12 North of the base line of Range No. 13 West of the 6th Principal Meridian in the State

aforesaid, and do further solemnly swear that the foregoing are the true and original field notes of such survey.

W. J. Allason
Deputy Surveyor.

Subscribed by said Wm. J. Allason, deputy surveyor, and sworn to, before me, a Notary Public for Hall County, in the State of Nebraska, this 15th ~~August~~ day of August, 1868.
Witness my hand and Notarial seal

O A Abbott
Notary Public

Surveyor Generals Office
Plattsmouth. Sept. 15. 1868.

The forregoing field notes of the Survey and subdivision of Township No 12 North of the Base Line of Range No 18. West of the 6th Principal Meridian in the State of Nebraska, Executed by William J. Allason, under his Contract of the 25th day of May 1868 in the Month August 1868. having been critically examined, the necessary corrections and explanations made, the said field notes and the Survey they describe are hereby approved

W. H. Herndon
Surveyor General

General Land Office • Original Field Notes

Book Number

424

The images in this file are photographs of the notes of the original surveys of the State of Nebraska on file in the Office of the Nebraska State Surveyor located in Lincoln, Nebraska.

The original surveys in Nebraska began in the mid 1850's and were completed in the mid 1880's. The Nebraska office of the Surveyor General was closed June 30, 1886.