General Land Office • Original Field Notes

Book Number

426

The images in this file are photographs of the notes of the original surveys of the State of Nebraska on file in the Office of the Nebraska State Surveyor located in Lincoln, Nebraska.

The original surveys in Nebraska began in the mid 1850's and were completed in the mid 1880's. The Nebraska office of the Surveyor General was closed June 30, 1886.

Town 17 Range 18 W

6	5	4	3	2	1		
59	58	43	32	21	10		
7	8	9	10	11	12		
56	55	41	30	19	8		
18	17	16	15	14	13		
53	52	39	28	17	6		
19	20	21	22	23	24		
50	49	37	26	15	4		
30	29	28	27	26	25		
47	46	35	24	13	2		
31	32	33	34	35	36		

60	44	33	22	11			
57	42	31	20	9			
54	40	29	18	7			
51	38	27	16	5			
48	36	25	14	3			
45	34	23	12	1			

Field notes of the Subdivision lines in Township 17 North Range 18 West of the 6th Principal Meridian in the State of Nebraska Surveyed by John W. Daugherty Deputy Surveyor commenced July 12 1872 and concluded July 16 1872

Names and duties of assistants employed in Subdividing 17th North Range 18 West of the 6th Principal Meridian in the State of Nebraska

Allard C. Peavy Chainman
Albert P. Jamsey Chainman

Frank Littlefield Axeman
Peter T. Bennett Axeman

Township 17 North Range 18
To determine the proper adjustment
of my compass for Subdividing
this Township I commenced on the 4th
Standard Parallel corner to Town-
ships 17 North Ranges 17 and 18
West and ran North on a blank
line along the East Boundary of
Sec 36

Va 13° 15' East

3998 To a point 12. lks West of the
1/4 Sec cor

8000 To a point 35 lks West of the cor
25 & 36

To retrace this line or
run parallel thereto my
compass must be adjusted
to a Variation 13° East

West of the 6th Principal Meridian

North between Secs 35 & 36
Va 13° East

4000 Set charred post six mound
of earth with pits as per inst-
ructions for 1/4 Sec Cor

8000 Set charred post six mound
of earth with pits as per
instructions for Cor to Secs
25 26, 35, 36

Land generally rolling Soil
good 2d rate

Township 17 North Range 18 West

East on a random line between Secs 25 and 36

Va 13° East

4000 Set post for temporary 1/4 Sec Cor
5200 Dyam 30 lks wide descends South East
8016 Intersect the East Boundary of the Township 12 lks North of post Cor, to Secs, 25 & 36. from which Cor I ran North 89°55' West on a true line between Secs 25 & 36

Va 13° East

4008 Set charred post in mound of earth with pits as per instructions for 1/4 Sec Cor
8016 The Cor to Secs 25. 26 35 & 36

Land moderately rolling good 2 rate soil

of the 6th Principal Meridian

North between Secs 25 & 26

Va 13° East

4000 Set charred post in mound of earth with pits as per instructions for 1/4 Sec Cor
8000 Set charred post in mound of earth with pits as per instructions for Cor to Secs 23 24 25, 26

Land rolling hills 2 rate

Township 17 North Range 18 West

East on a random line between
Secs 24 and 25

Va 13° East

2000 Drain 30 lks wide descends
South East

4000 Set post for temporary 1/4 Sec Cor

8010 Intersect the East Boundary of
the Township 9 lks South of
post Cor to Secs 24 and 25

From which Cor I ran South
89° 56' West on a true line between
Secs 24 and 25

Va 13° East

4003 Set chained post in mound
of earth with pits as per instructions for 1/4 Sec Cor

8010 The Cor to Secs 23. 24 25. 26

Land rolling good 2d rate
Soil

of the 6th Principal Meridian

North between Secs 23 and 24

Va 13° East

4000 Set chained post in mound
of earth with pits as per
instructions for 1/4 Sec Cor

4500 Drain 25 lks wide descends
South East

8000 Set chained post in mound
of earth with pits as per
instructions for Cor to Secs
13. 14. 23 & 24

Land moderately rolling
1st rate Soil

Township 17 North Range 18

East on a random line between
Secs 13 and 24
Va 13° East
3000 Drain 25 lks wide descends
South West
4000 Set post for temporary 1/4
Sec cor
8036 Intersect the East Boundry
of the Township 11 lks North of
post cor to Secs 13 & 24 from which
Cor I ran North 89° 33' West on
a true line between Secs 13 & 24
Va 13° East -
4018 Set chamed post in mound of
earth with pits as per instruction
for 1/4 Sec Cor
8036 The Cor to Secs 13.14 23.24
Land moderately rolling 1st rate

West of the 6th Principal Meridian

North between Secs 13 and 14
Va 13° East
4000 Set chamed post in mound
of earth with pits as per instr-
uctions for 1/4 Sec Cor
7000 Drain 28 lks wide descends
South West
8000 Set chamed post in mound
of earth with pits as per
instructions for Cor to Secs
11.12.13.14

Land gently rolling 1st rate

Township 17 North Range 18

East on a random line between Secs 12 and 13

Va 13° East

300 Drain 40 lks wide descends South

4000 Set post for temporary 1/4 Sec cor

4200 Leave gentle rolling and cultivated land bears

7994 Intersect the East Boundary of the Township 7 lks South of post cor to Secs 12 & 13 from which cor I run South 89 57 West on a true line between Secs 12 & 13

Va 13° East

3997 Set chained post w/ mound of earth with pits as per instruction for 1/4 Sec cor

7994 The cor to Secs 11, 12, 13, 14

Land hilly & rate

West of the 6th Principal Meridian

North between Secs 11, 12

Va 13° East

4000 Set chained post w/ mound of earth with pits as per instructions for 1/4 Sec cor

8000 Set chained post w/ mound of earth with pits as per instructions for cor to Secs 1, 2, 11, 12

Land hilly & rate

Township 17 North Range 18 West

East on a random line between
Secs 1 and 12

Va 13 East

4000 Set post for temporary 1/4 Sec Cor
7996 Intersect the East Boundy of
the Township 14 lks South of
post Cor to Secs 1 and 12 from
which Cor I ran South 89° 54'
West on a true line between Secs
1 & 12

Va 13° East

3998 Set charred post w/ mound
of earth with pits as per
instructions for 1/4 Sec Cor
7996 The Cor to Secs 1. 2. 11 & 12

Land Broken 3 rods

of the 6th Principal Meridian

North on a random line between
Secs 1 and 2

Va 13° East

4000 Set post for temporary 1/4 Sec Cor
8020 Intersect the North Boundy of
the Township 12 lks West of post
Cor to Secs 1 and 2 from which
Cor I ran South 3° West on a
true line between Secs 1 and 2

Va 13° East

4020 Set charred post w/ mound
of earth with ~~pits~~ as per
instructions for 1/4 Sec Cor
8020 The Cor to Secs 1. 2 11. 12

Land Broken 3 rods

Township 17 North Range 18 West

North between Secs 34 and 35
Va 13° East

2000 Leave level land and rolling hills bears N. W. & S. E.
4000 Set chained post w/ mound of earth with pits as per instructions for 1/4 Sec Cor
8000 Set chained post w/ mound of earth with pits as per instructions for Cor to Secs 26. 27. 34 & 35

South 20 chs level 1st rate land balance rolling 2d rate

of the 6th Principal Meridian

East on a rand line between Secs 26 and 35
Va 13° East

4000 Set post for temporary 1/4 Sec Cor
8008 Intersect the North and South line 9 lks South of post Cor to Secs 25 26, 35 and 36. From which Cor I run South 89° 36' West on a true line between Secs 26 & 35
Va 13° East

4004 Set chained post w/ mound of earth with pits as per instructions for 1/4 Sec Cor
8008 The Cor to Secs 26. 27 34 & 35

Land rolling good 2d rate
Soil

July 12th 1872

Township 17 North Range 18 West

North between Secs 26 & 27
Va 13° East

4000 Set chained post w/ mound
of earth with pits as per
instructions for 1/4 Sec Cor
8000 Set chained post w/ mound
of earth with pits as per
instructions for Cor to Secs
22 23 26. 27

Land rolling good 2 cat
Soil

of the 6th Principal Meridian

East on a random line between
Secs 23 and 26
Va 13° East
4000 Set post for temporary 1/4 Sec Cor
8048 Intersect the North and South
line 16 lks North of post on to Secs
23.24.25 and 26 from which
Cor I ran North 89° 33 West on
a true line between Secs 23 & 26
Va 13° East
4024 Set chained post w/ mound
of earth with pits as per instr-
uctions for 1/4 Sec Cor
8048 Sec Cor to Secs 22.23 26 & 27

Land Broken 3 cat

Township 27 North Range 18 West

North between Secs 22 & 23
Va 13° East

4000 Set chained post in mound of earth with pits as per instructions for 1/4 Sec Cor

8000 Set chained post in mound of earth with pits as per instructions for Cor to Secs 14, 15, 22 & 23

Land rolling hills 2 rate

of the 6th Principal Meridian

East on a random line between Secs 14 and 23
Va 13° East

4000 Set post for temporary 1/4 Sec cor

5000 Drain 25 lks wide deviands South East

7996 Intersect the North and South line at post Cor to Secs 13 14 23. 24 from which Cor I ran West on a true line between Secs 14 & 23
Va 13° East

3998 Set chained post in mound of earth with pits as per instructions for 1/4 Sec cor

7996 The Cor to Secs 14. 15 22 & 23

Land rolling not hilly 1st rate

Township 17 North Range 18 West

North between Secs 14 & 15
Va 13° East

4000 Set chained post w/ mound
of earth with pits as per
instructions for 1/4 Sec Cor
8000 Set chained post w/ mound
of earth with pits as per
instructions for cor to Secs
10. 11 14. 15

South 60 chains Sandy hill 3
rat Soil. balance gently rolling
1 rat clay Soil

of the 6th Principal Meridian

East on a random line between
Secs 11 and 14
Va 13° East
4000 Set post for temporary 1/4 Sec cor
7980 Intersect the North and South
line 12 lks South of post cor to
11. 12. 13. 14. from which Cor I
run South 89° 53' West on a true
line between Secs 11 & 14
Va 13° East
3990 Set chained post w/ mound
of earth with pits as per
instructions for 1/4 Sec cor
7980 The Cor to Secs. 10. 11. 14. 15

Land West 40 chs gently rolling
1 rat balance rolling hill 2
rats

Township 17 North Range 18 West

North between Secs 10 and 11
Va 13° East

4000 Set chained post in mound
of earth with pits as per
instructions for 1/4 Sec Cor
8000 Set chained post in mound
of earth with pits as per
instructions for Cor to Secs 2.3
10.11

Land gently rolling
1st rate

of the 6th Principal Meridian

East on a random line between
Secs 2 and 11
Va 13° East

4000 Set post for temporary 1/4 Sec Cor
8000 Intersect the North and South line
21 lks North of post Cor to Secs
1.2.11 & 12 from which Cor bears
North 89° 51' West on a true line
between Secs between Secs
2 and 11
Va 13° East

4000 Set chained post in mound
of earth with pits as per
instructions for 1/4 Sec Cor
8000 The Cor to Secs 2.3.10.11

Land rolling hills 2 rate Soil

Township 17 North - Range 18

North on a random line between
Secs 2 and 3
Va 13° East
4000 Set ~~Chained~~ post for temporary
1/4 Sec Cor
7967 Intersect the North Boundary of
the Township 5 Chs West of post
Cor to Secs 2 & 3 from which
Cor I ran South 2 West on a
true line between Secs 2 and 3
Va 13° East
3967 Set chained post and mound
of earth with pits as per
Instructions for 1/4 Sec Cor
7967 The Cor. to Secs. 2. 3. 10. 11

Land gently rolling 1st rate

West of the 6th Principal Meridian

North - between Secs 33 and 34
Va 13° East
4000 Set chained post in mound of
earth with pits as per instruc-
tions for 1/4 Sec Cor
5300 Leave rolling land and enter level
Creek Bottom bears N.W. & S.E.
8000 Set Chained post in mound
of earth with pits as per
instructions for Cor to Secs
27. 28 33 & 34

Land South 33 Chs rolling
balance level Creek Bottom all
1st rate land

Township 17 North Range 18

East on a random line between
Secs 27 and 34
Va 13° East
3557 Creek 30 lks wide current
runs South East
3700 Leave Creek Bottom and enter
rolling land bearing N, W, & S, E
4000 Set post for temporary 1/4 Sec Cor
7996 Intersect the North and South
line 5 lks South of post Cor to
Secs 26, 27, 34 & 35 from which
Cor I ran South 89° 58' West
on a true line between Secs 27 & 34
Va 13° East
3998 Set chained post in mound
of earth with pits as per
instructions for 1/4 Sec Cor
7996 The Cor to Secs 27, 28, 33 & 34

Land, West 37 chs level Creek
Bottom balance rolling all 1st
rate land

West of the 6th Principal Meridian

North between Secs 27 and 28
Va 13° East
3700 Creek 15 lks wide current runs
East
4000 Set chained post in mound of
earth with pits as per instruc-
tions for 1/4 Sec Cor
5800 Creek 30 lks wide current runs
South East
6000 Leave Creek Bottom bearing N. W.
and S. E. and enter rolling land
8000 Set chained post in mound of
earth with pits as per instruc-
tions for Cor to Secs 21, 22, 27, 28

Bottom land level balance
rolling all 1st rate

July 13th 1872

Township 17 North Range 18

East on a random line between
Secs 22 and 27

Va 13° East

4000 Set post for temporary 1/4
Sec Cor

7 8016 Intersect the North and South
line 18 lks South of post Cor to Secs
22, 23, 26 & 27 from which Cor
I ran South 89° 32' West on a
true line between Secs 22 & 27

Va 13° East

39 4008 Set chained post w/ mound of
earth with pits as per instructions
for 1/4 Sec Cor

79 8016 The Cor to Secs 21, 22, 27 & 28

Land moderately rolling 1st rate

West of the 6th Principal Meridian

North between Secs 21 and 22

Va 13° East

4000 Set chained post w/ mound
of earth with pits as per instructions
for 1/4 Sec Cor

8000 Set chained post w/ mound
of earth with pits as per instructions
for Cor to Secs 15, 16, 21 & 22

Land rolling 1st rate

Township 17 North Range 18

East on a random line between Secs
15 and 22

Va 13° East

4000 Set post for temporary 1/4 Sec Cor
7960 Intersect the North and South-
line 28 lks South of post Cor to
Secs. 14 15 22 & 23 from which
Cor I. run South 89° 48' West on
a true line between Secs 15 & 22

Va 13° East

3980 Set charred post in mound
of earth with pits as per
instructions for 1/4 Sec Cor
7960 The Cor to Secs 15. 16 21 & 22

Land rolling 2 rate Soil

West of the 6th Principal Meridian

North between Secs 15 and 16

Va 13° East

4000 Set charred post in mound of
earth with pits as per instruc-
tions for 1/4 Sec Cor
8000 Set charred post in mound of earth
with pits as per instruction for
Cor to Secs 9 10, 15 & 16

Land gently rolling 1st rate

Township 17 North Range 18

East on a random line between
Secs 10 and 15 V. 13°-
4000 Set post for temporary 1/4
Sec Cor
7998 between the North and South
line 23 lks South of post on
to Secs 10. 11. 14. 15 from which
cor I ran South 89°30' West on a
true line between Secs 10 & 15
Va 13° East
3999 Set chained post w/ mound
of earth with pits as per
instructions for 1/4 Sec Cor
7998 The Cor to Secs 9. 10. 15. 16

Land rolling good 2 vals
Soil

West of the 6th Principal Meridian

North between Secs 9 and 10
Va 13° East
3000 Drain 25 lks. wide descends S. W.
4000 Set chained post w/ mound of
earth with pits as per instructions
for 1/4 Sec Cor
8000 Set chained post w/ mound
of earth with pits as per inst-
ructions for ~~1/4 Sec~~ Cor to
Secs 3. 4. 9. 10

Land rolling hills 2 vals Soil

Township 17 North Range 18

East on a random line between
Secs 3 and 10

Va 13° East

4000 Set post for temporary 1/4 Sec Cor
7987 Intersect the North and South line
7 lks South of post Cor to Secs 2,3,10
11 from which Cor I ran South
89° 57 West on a true line between
Secs 3 and 10

Va 13° East

3993½ Set chained post in mound
of earth with pits as per
instructions for 1/4 Sec Cor
7987 The Cor to Secs 3.4.9.10

Sand. That 30 lks was broken
3 rds - balance rolling 1st rate

West of the 6th Principal Meridian

North on a random line between
Secs 3 & 4

Va 13° E

4000 Set post for temporary 1/4 Sec Cor
7963 Intersect the North boundary of the
Township 28 lks West of the Cor to
Secs 3 & 4 from which Cor I ran
South 10' West on a true line between
Secs 3 & 4

Va 13° East

3963 Set chained post in mound
of earth with pits as per
instructions for 1/4 Sec Cor
7963 The Cor to Secs 3.4.9.10

Sand rolling 1st rate

Township 17 North Range 18

North between Secs 32 & 33
Va 13° East

4000 Set charred post in mound of earth with pits as per instructions for 1/4 Sec Cor

8000 Set charred post in mound of earth with pits as per instructions for Cor to Secs 28, 29 32, 33

Land rolling good 2d rate Soil

West of the 6th Principal Meridian

East on a random line between Secs 28 & 33
Va 13° East

4000 Set post for temporary 1/4 Sec Cor

6500 Enter Level Creek bottom & leave rolling land bears N, W & S, E

7960 Intersect the North and South line 19 lks North of post cor to Secs 27, 28 33 & 34 from which cor I ran North 89° 52' West on a true line between Secs 28 & 33
Va 13° East

3980 Set charred post in mound of earth with pits as per instruction for 1/4 Sec Cor

7960 The Cor to Secs 28, 29, 32 & 33

Land rolling except Bottom which is level, all 1st rate

Township 17 North Range 18

North between Secs 28 & 29
Va 13° East

~~1500 Leave rolling land and enter~~
~~Creek bottom bears N. 24. W. S. E~~
2500 Creek 30 lks wide current
runs East
4000 Set chained post in mound
of earth with pits as per
instructions for 1/4 Sec cor
8000 Set chained post in mound
of Earth with pits as per
instructions for cor to Secs
20 21, 28, 29

Land gently rolling
pt rate

West of the 6th Principal Meridian

East on a random line between
Secs 21 and 28
Va 13° East
1500 Enter level Creek Bottom
bears N 24 W S E
4000 Set post for temporary 1/4 Sec cor
5000 Creek 28 lks wide current runs
S. E
7000 Leave level Creek bottom and
enter Rolling land bears North
and South
7944 Intersect the North and South line
24 lks North of post cor to Secs 21, 22,
27, 28 from which cor I ran
North 89° 57' West on a line lie
between Secs 21 and 28
Va 13° East
3983 Set chained post in mound of earth with
pits as per instructions for 1/4 Secs cor
7966 The cor to Secs 20 21 28, 29
West is the gently rolling, balance level
except East is the which is rolling.
all 1st rate land

Township 17 North Range 18

North between Secs 20 & 21

Va 13° East

3700 Leave rolling land and enter level creek Bottom bears N.W. & S.E

4000 Set charred post in mound of earth with pits as per instructions for '14 Sec Cor

3650 Creek 40 lks wide current runs South East

8000 Set charred post in mound of earth with pits as per instructions for Cor to Secs 16.17 20, 21

Land South of Creek Bottom rolling all 1st rate

July 14" 1872

West of the 6th Principal Meridian

East on a random line between Secs 16 & 21

Va 13° East

3000 Leave creek Bottom bearing N & S and enter Rolling land

4000 Set post for temporary '14 Sec Cor

6000 Drain 60 lks wide descends South to

8012 Intersect the N & S line at post Cor to Secs 15, 16 21 & 22 from which Cor I ran West on a true line between Secs 16 & 21

Va 13° East

4006 Set charred post in mound of earth with pits as per instructions for '14 Sec Cor

8012 The Cor to Secs 16.17.20 & 21

South 30 chs level Bottom balance rolling all 1st rate land

Township 17 North Range 18

North between Secs 16 & 17
Va 13° East

1200 Leave Creek Bottom bears
E & W and enters Rolling land
4000 Set chained post in mound of
earth with pits as per instructions for 1/4 Sec Cor
8000 Set chained post in mound
of earth with pits as per instructions for Cor to Secs
8. 9. 16 & 17

South 12 chs level 1st rate Bottom
land balance moderately rolling
hills good 2 rate

West of the 6th Principal Meridian

East on a random line between
Secs 9 and 16
Va 13° East
4000 Set post for temporary 1/4 Sec Cor
4600 Drain 60 lks wide discends South
7962 Intersect the North and South
line 21 lks North of post Cor to
Secs. 9. 10. 15. 16 from which Cor
I run North 89° 57' West on a true
line between Secs 9 & 16
Va 13° East
3981 Set chained post in mound
of earth with pits as per
instructions for 1/4 Sec Cor
7962 The Cor to Secs 8. 9. 16 & 17

Land rolling good 2 rate
Soil

Township 17 North Range 18

North between Secs 8 and 9
Va 13° East

4000 Set charred post in mound of earth with pits as per instructions for 1/4 Sec Cor

8000 Set charred post in mound of earth with pits as per instructions for Cor to Secs 4.5.8 & 9

South 40 chs very Broken 3 rate; North 40 chs gently rolling 1st rate

West of the 6th Principal Meridian

East on a random line between Secs 4 and 9
Va 13° East

2000 Drain 48 lks wide descends South

4000 Set post for temporary 1/4 Sec cor

8018 Intersect the North and South line 42 lks South of post cor to Secs 3.4.9.10 from which cor I run South 89° 42' West on a true line between Secs 4 and 9
Va 13° East

4009 Set charred post in mound of earth with pits as per instructions for 1/4 Sec cor

8018 The cor to Secs 4.5.8 & 9

Land very rolling 2 rate

Township 17 North Range 18

North on a random line between Secs 4 and 5

Va 13° East

4000 Set post for temporary 1/4 Sec Cor

8038 Intersect the North Boundy of the Township 40 Lks West of the Cor to Secs 4 & 5 from which Cor I ran South ~~18~~ 17 West on a true line between Secs 4 & 5

Va 13° East

4038 Set charred post in mound of earth with pits as per instructions for 1/4 Sec Cor

8038 The Cor to Secs 4 5 8 9

Land hilly 2d rate

West of the 6th Principal Meridian

North between Secs 31 & 32

Va 13° East

4000 Set charred post in mound of earth with pits as per instructions for 1/4 Sec Cor

8000 Set charred post in mound of earth with pits as per instructions for Cor to Secs 29 30 31 and 32

Land Rolling 1st rate

Township 17 North Range 18

East on a random line between
Secs 29 and 32
Va 13° East

4000 Set post for temp 1/4 Sec Cor
7960 Intersect the North and South
line 33 lks South of post Cor
to Secs 28. 29 32 & 33 from which
Cor I ran South 89° 40' West on
a true line between Secs
29 & 32
Va 13° East

3980 Set charred post in mound
of earth with pits as per
instructions for 1/4 Sec Cor
7960 The Cor to Secs 29 30 31. 32

Land rolling 2 rate

West of the 6th Principal Meridian

West on a random line between
Secs 30 and 31
Va 13° East

4000 Set post for temporary 1/4 Sec Cor
7925 Intersect the West Boundary
of the Township 21 lks South of
post Cor to Secs 30 & 31 from
which Cor I ran South 89° 51' 57"
East on a true line between
Secs 30 and 31
Va 13° East

3925 Set charred post in mound of
earth with pits as per instruc-
tions for 1/4 Sec Cor
7925 The Cor to Secs 29, 30. 31, 32

Land rolling 2 rate

Township 17 North Range 18

North between Secs 29 & 30
Va 13° East

4000 Set charred post in mound of earth with pits as per instructions for 1/4 Sec cor

6300 Drain 30 lks wide descends East

8000 Set charred post in mound of earth with pits as per instructions for cor to Secs 19. 20 29. 30

Land gently rolling 1st rate

West of the 6th Principal Meridian

East on a random line between Secs 20 and 29
Va 13° East

4000 Set charred post for temporary 1/4 Sec cor

7950 Intersect the North and South line 33 lks South of post cor to Secs 20 21 28. 29 from which cor I ran South 89° 45' West on a true line between Secs 20 and 29
Va 13° East

3975 Set charred post in mound of earth with pits as per instructions for 1/4 Sec Cor

7950 The Cor to Secs 19. 20. 29. 30

Land hilly Soil 2 rate
July 15 1872

Township 17 North Range 18

West on a random line
between Secs 19 and 30
Va 13° East

4000 Set post for temporary 1/4
Sec Cor

7908 Intersect the West Boundy
of the Township 9 lks South
of post Cor to Secs 19 and 30
from which Cor I ran South
89° 56 East on a true line
between Secs 19 & 30
Va 13° East

3908 Set charred post w/
mound of earth with pit
as per instructions for Qtr 1/4
Sec Cor

7918 The Cor to Secs 19.20.29.30

Land rolling hills 2d rate

West of the 6th Principal Meridian

North between Secs 19 & 20
Va 13° East

4000 Set charred post w/ mound
of earth with pits as per
instructions for Qtr 1/4 Sec Cor

8000 Set charred post w/ mound
of earth with pits as per
instructions for Cor to Secs
17. 18. 19. 20

Land rolling hills 2d rate

Township 17 North, Range 18

East on a random line between
Secs 17 and 20

Va 13° East

1900 Leave rolling hills and enter
creek bottom bears N.E. 25 24
2800 Creek 24 lks wide current
runs South
4000 Set post for temporary 1/4 Sec Cor
7948 Intersect the North and
South line 18 lks South of post
Cor to Secs 16, 17 20 & 21 from which
Cor I ran South 89° 52 West
on a true line between Secs 17 20

Va 13° East

3974 Set charred post mi mound
of earth with pits as per instruc=
tions for 1/4 Sec Cor
7948 The Cor to Secs 17. 18. 19. 20

Land rolling 5th rate

West of the 6th Principal Meridian

West on a random line between
Secs 18. 19

Va 13° East

4000 Set post for temporary 1/4 Sec Cor
7904 Intersect the West boundary
of the Township 28 lks North
of post Cor to Secs 18. & 19. from
which Cor I ran South 89° 48'
East on a true line between
Secs 18 and 19

Va 13° East

3904 Set charred post mi mound
of earth with pits as per
instructions for 1/4 Sec Cor
7904 The Cor to Secs 17. 18. 19. 20

Land rolling 2d rate

Township 17 North Range 18

North between Secs 17 and 18
Va 13° East

1000 Leave Rolling land and enter level creek bottom bears East West

2300 Creek 22 lks with current runs East

4000 Set chained post in mound of earth with pits as per instructions for 1/4 Sec Cor

3000 Leave creek bottom and Enter Rolling hills bearing East West

8000 Set chained post in mound of earth with pits as per instructions for Cor to Secs 7.8.17.18

Land rolling except Bottom which is level all 1st rate

West of the 6th Principal Meridian

East on a random line between Secs 8 and 17
Va 13° East

4000 Set post for temporary 1/4 Sec Cor

8009 Intersect the North and South lines 7 lks South of post Cor to Secs 8.9.16.17 from which Cor I ran South 89° 37' West on a true line between Secs 8 & 17

Va 13° East

4004½ Set chained post in mound of earth with pits as per instructions for 1/4 Sec Cor

8009 The Cor to Secs 7.8.17.18

Land hilly 2 rate

Township 17 North Range 18

West on a random line between
Secs 7 and 18
Va 13° East

2000 Enter Creek bottom bears
N. W. S. E

4000 Set post for temporary 1/4 Sec
Cor

6700 Creek 20 lks wide current run
South East

7500 Leave Bottom bearing N. W. S. E

7918 Intersect the West. bounding of
the Township 23 lks North of per
Cor to Secs 7 and 18 from which
Cor I run North 89° 50' East on a
line line between Secs 7 & 18
Va 13° East

3918 Set charred post in mound of
earth with pits as per instruc-
tions for 1/4 Sec Cor

7918 The Cor to Secs 7. 8. 17. 18

Land ~~Bottom~~ level. balance rolling
all 1st rate

West of the 6th Principal Meridian

North between Secs 7 and 8
Va 13° East

4000 Set charred post in mound
of earth with pits as per instruc-
tions for 1/4 Sec

8000 Set charred post in mound of
earth with pits as per instructions
for Cor to Sec 5. 6. 7 and 8

Land rolling 2nd rate Soil

Township 17 North Range 18

East on a random line between
Secs 5 and 8

Va 13° East

4000 Set ~~chained~~ post for
temporary 1/4 Sec Cor

7982 Intersect the North and
South line 35 lks South of
post cor to Secs 4 5 8 and 9
from which cor I ran South 89 45
West on a true line between Secs
5 and 8

Va 13° East

3991 Set chained post in mound of
earth with pits as per instruc-
tions for 1/4 Sec Cor

7982 The cor to Secs 5, 7, 8

Land rolling good 2 rate
Soil

West of the 6th Principal Meridian

West on a random line between
Secs 6 and 7

Va 13° East

4000 Set post for temporary 1/4 Sec cor

7926 Intersect the West boundary
of the Township 12 lks North of
post cor to Secs 6 & 7 from
which cor I ran North 89 55
East on a true line between
Secs 6 and 7

Va 13° East

3926 Set chained post in
mound of earth with pits
as per instructions for 1/4 Sec
Cor

7926 The cor to Secs 5, 6, 7 and 8

Land rolling 1st rate

Township 17 North Range 18 West of the 6th Principal Meridian

North on a random line between
Secs 5 and 6
Va 13° East
4000 Set charred post for temporary
1/4 Sec Cor
8046 Intersect the North boundy
of the Township 25 lks West
of post Cor to Secs 5 & 6 from
which Cor I ran South 11
West on a true line between
Secs 5 and 6
Va 18° East
4046 Set charred post six mound
of earth with pits as per
instructions for 1/4 Sec Cor
8046 The Cor to Secs 5.6.7.8

Land rolling good 2 rate
July 16th 1872

Township 17 North Range 18 West

of the 6th Principal Meridian

Township 17 North Range 18 West

of the 6th Principal Meridian

General Description

This Township is all Prairie, nearly all good Soil and well adapted for cultivation it will grow any crop adapted to this latitude in the United States. There is a beautiful creek of good clear Water which enters the Township in Sec 7 and runs S. E leaving the Township in Sec 34 the land along the creek is very rich and covered with a luxurient growth of grass. The creek bottom is not liable to over-flow

A list of the names of the individuals employed to assist in running measuring the lines and corners described in the foregoing field notes of Township No 17 North of the base line of Range No 18 West of the 6th Principal Meridian in the State of Nebraska showing the respective capacities in which they acted

Allard C Peavey Chainman
Albert P Janney Chainman
Frank Littlefield Axeman
Peter T Bennett Axeman

We hereby certify that we assisted John W Daugherty Deputy Surveyor in Surveying and Subdividing Township No 17 North of the base line of Range No 18 West of the 6th Principal Meridian, and that the Said Township has been in all respects to the best of our knowledge and belief well and faithfully Surveyed and the boundary monuments planted according to the instructions furnished by the Surveyor General

Allard C Peavey Chainman
Albert P Janney Chainman
Frank Littlefield Axeman
Peter T Bennett Axeman

Subscribed and sworn to by the above named persons before me a Notary Public for the County of Dodge in the State of Nebraska this 9th day of Oct 1872 ~~Peter T Bennett~~

Geo W E Dorsey
Notary Public
Dodge Co Neb

I John W Daugherty deputy Surveyor do solemnly swear that in pursuance of a joint contract wherein John W. Daugherty and Dan S Parmele are joint contractors with E. E. Cunningham United States Surveyor General for the district of Iowa and Nebraska bearing date the day of 1872 I have well faithfully and truly in my own proper person, and in strict conformity with the instructions furnished me by the Surveyor General, the Surveying Manual, and the laws of the United States, surveyed all those parts or portions of Township No 17 North of the base line of Range No 18 West of the 6th Principal meridian as represented in the foregoing field as having been surveyed under my directions and I do further solemnly swear that all the corners of said survey have been established and perpetuated in strict accordance with the Surveying Manual and printed instructions, and that the foregoing are the true and original field notes of such survey

John W. Daugherty Deputy Surveyor

Subscribed and sworn to by the said John W. Daugherty before me a Notary Public for the County of Dodge in the State of Nebraska this 16th day of Dec 1872

Geo W Eborsly
Notary Public
Dodge Co Neb

Surveyor General's Office
Plattsmouth Nebr 31st 1872

The foregoing Field Notes of the Surveying and Subdivisions of Township No 17 North of the Base Line, of Range No 18 West of the 6th Principal Meridian in the State of Nebraska Executed by John W. Daugherty Deputy Surveyor under joint Contract No 64 dated July 2nd 1872 Wherein John W. Daugherty and Dan. S. Parmele are joint Contractors in the Month of 1872 having been critically Examined, the necessary corrections and Explanations made, the said Field Notes and Surveys thereon are hereby approved

E. E. Cunningham
Surveyor General

Town 18 Range 18 W



Field notes of the sub-division lines in Township 18 North Range 18 West of the 6th Principal Meridian in the State of Nebraska

Surveyed by John W. Daugherty. Deputy Surveyor

Commenced July 23 1872 and concluded July 27 1872

Names and duties of assistants employed in subdividing Township 18 North Range 18 West of the 6th Principal Meridian in the State of Nebraska

Allard C. Peavey } Chainmen

Frank Littlefield } Axemen
Peter Bennett

	To determine the proper adjustment of my compass for meandering this Township I commenced at the North Township & North Range 17 and West of the 6th Principal Meridian and ran North on a blank line along the East boundary of Sec 36	
	Variation 13° 15' East	
3993	To a point 4 lks West of the 1/4 Sec Cor	
7984	To a point 3 lks West of the Cor to Secs 25 and 36	
	To retrace this line or run parallel thereto, my compass must be adjusted to a Variation of 13° 14' East	
		North between Sections 35 & 36 On 13° 14' East
4000		Set charred post in mound of earth with pits as per instructions for 1/4 Sec cor
8000		Set charred post in mound of earth with pits as per instructions for corner to Sections 25. 26. 35 & 36
		Land rolling, good 2d rate

Township 18 North Range 18

East on a random line
between Sections 25 & 36
Va 13° 14' East

4000 Set post for temporary 1/4 Sec cor
7979 Intersect the East boundary of the
Township 23 lks both of post
corner to Sections 25 & 36 from
which corner I ran North
89° 50' West on a true line
between Sections 25 & 36
Va 13° 14' East

3989½ Set charred post in mound
of earth with pits as per
instructions for 1/4 Sec cor
7979 The corner to Sections 25.26.35.36

Land rolling hills 2d rate

West 6th Principal Meridian

North between Sections 25 & 26
Va 13° 14' East

4000 Set charred post in mound of
earth with pits as per
instructions for 1/4 Sec cor
8000 Set charred post in mound
of earth with pits as per
instructions for Sec cor to
Sections 23.24.25 & 26

Land rolling 2d rate

Township 18 North Range 18

East on a random line
between Sections 24 & 25
Va 13° 14' East

4000 Set post for temporary 1/4 Sec cor
7990 Intersect the East boundary of
the Township 18 2/3 links North
of post corner to Sections 24 & 25
from which corner I ran
North 89° 52' West on a true
line between Sections 24 & 25
Va 13° 14' East

3995 Set charred post in mound
of earth with pits as per
instructions for 1/4 Sec cor
7990 The corner to Sections 23, 24, 25, 26

Land very rolling, poor Soil

West 6th Principal Meridian

North between Sections 23 & 24
Va 13° 14' East

4000 Set charred post in mound
of earth with pits as per
instructions for 1/4 Sec cor

8000 Set charred post in mound
of earth with pits as per
instructions for corner to
Sections 13, 14, 23 & 24

Land rolling 2d rate Soil

Township 18 North Range 18

	East on a random line between Sections 13 & 24 Va 13° 14' East
4000	Set post for temporary 1/4 Sec cor
8046	Intersect the East boundary of the Township 30 1/3 links North of post corner to Sections 13 & 24 from which corner I ran North 89° 47' West on a true line between Sections 13 & 24 Va 13° 14' East
4023	Set charred post in mound of earth with pits as per instructions for 1/4 Sec cor
8046	The corner to Sections 13, 14, 23, 24
	Land broken 3d rate

West 6th Principal Meridian

	North between Sections 13 & 14 Va 13° 14' East
4000	Set charred post in mound of earth with pits as per instructions for 1/4 Sec cor
7600	Dry creek bed 24 links wide descends N E
8000	Set charred post in mound of earth with pits as per instructions for corner to Sections 11, 12, 13 & 14
	Land rolling mostly 1st rate

Township 18 North Range 18

East on a random line between Sections 12 & 13 Va 13° 14' East

200 Dry creek bed 25 lks wide descends North West

4000 Set post for temporary 1/4 Sec cor

8037 Intersect the East boundary of the Township 23 links North of post corner to Sections 12 & 13 from which corner I ran North 89° 50' West on a true line between Sections 12 & 13 Va 13° 14' East

4018½ Set charred post in mound of earth with pits as per instructions for 1/4 Sec cor

8037 The corner to Sections 11. 12. 13. 14

Land rolling 2d rate

West 6th Principal Meridian

North between Sections 11 & 12 Va 13° 14' East

150 Dry creek bed 22 lks wide descends North West

2200 Same creek 20 lks wide descends North East

4000 Set charred post in mound of earth with pits as per instructions for 1/4 Sec cor

8000 Set charred post in mound of earth with pits as per instructions for corner to Sections 1. 2. 11 & 12

Land rolling 2d rate

Township 18 North Range 18

	East on a random line between Sections 1 & 12
	Va 13°14' East
4000	Set post for temporary 1/4 Sec cor
6875	Dry creek bed 30 links wide descends North
7989	Intersect the East boundary of the Township 14 lks North of post corner to Sections 1 & 12 from which corner I ran North 89°54' West on a true line between Sections 1 & 12
	Va 13°14' East
3994½	Set charred post in mound of earth with pits as per instructions for 1/4 Sec cor
7989	The corner to Sections 1. 2. 11 & 12
	Land rolling 2d rate

West 6th Principal Meridian

	North on a random line between Sections 1 and 2
	Va 13°14' East
4000	Set post for temporary 1/4 Sec cor
5750	Pavine 280 lks North descends North East
7983	Intersect the North boundary of the Township 17 links East of post corner to Sections 1 & 2 from which corner I ran South 7' East on a true line between Sections 1 and 2
	Va 13°14' East
3983	Set charred post in mound of earth with pits as per instructions for 1/4 Sec cor
7983	The corner to Sections 1. 2. 11 & 12
	Land broken hills 3d rate

Township 18 North Range 18

	North between Sections 34 & 35 Va 13° 14' East
4000	Set charred post in mound of earth with pits as per instructions for ¼ Sec cor
7600	Ravine 200 lks wide descends North West
8000	Set charred post in mound of earth with pits as per instructions for corner to Sections 26. 27. 34 & 35
	Land rolling 1st rate
	July 23 1872

West 6th Principal Meridian

	East on a random line between Sections 26 & 35 Va 13° 14 East
4000	Set post for temporary ¼ Sec cor
8028	Intersect the North and South line 12 lks South of post corner to Sections 25. 26. 35 & 36 from which corner I ran South 87° 35' West on a true line between Sections 26 and 35 Va 13° 14' East
40144	Set charred post in mound of earth with pits as per instructions for ¼ Sec cor
8028	The corner to Sections 26. 27. 34. 35
	Land rolling 2d rate

Township 18 North Range 18

	North between sections 26 & 27 Va 13° 14' East
3600	Ravine 150 links wide descends North West
4000	Set charred post in mound of earth with pits as per instructions for 1/4 Sec cor
8000	Set charred post in mound of earth with pits as per instructions for corner to Sections 22. 23. 26 & 27
	Land rolling 2d rate

West 6th Principal Meridian

	East on a random line between Sections 23 and 26 Va 13° 14' East
1700	Ravine 250 lks wide descends North
4000	Set post for temporary 1/4 Sec cor
8009	Intersect the North and South line 16 1/2 links North of post corner to Sections 23. 24. 25 & 26 from which corner I ran North 89° 53' West on a true line between Sections 23 & 26 Va 13° 14' East
4004 1/2	Set charred post in mound of earth with pits as per instructions for 1/4 Sec cor
8009	The corner to Sections 22. 23. 26. 27
	Land rolling hills 2d rate

Township 18 North Range 18

	North between Sections 22 & 23 Va 13° 14' East
2700	Drain 20 lks wide descends N E
4000	Set charred post in mound of earth with pits as per instructions for 1/4 Sec cor
8000	Set charred post in mound of earth with pits as per instructions for corner to Sections 14. 15. 22 & 23
	Land rolling 2d rate

West 6th Principal Meridian

	East on a random line between Sections 14 & 23 Va 13° 14' East
4000	Set post for temporary 1/4 Sec cor
5600	Drain 22 lks wide descends North
8025	Intersect the North and South line 5 links South of post corner to Sections 13. 14. 23 & 24 from which corner I ran South 89° 58' West on a true line between Sections 14 and 23 Va 13° 14' East
4012½	Set charred post in mound of earth with pits as per instructions for 1/4 Sec cor
8025	The corner to Sections 14. 15. 22. 23
	Land rolling 2d rate

Township 18 North Range 18

	North between Sections 14 & 15 Va 13° 14' East
4000	Set charred post in mound of earth with pits as per instructions for 1/4 Sec cor.
8000	Set charred post in mound of earth with pits as per instructions for corner to Sections 10, 11, 14 & 15
	Land moderately rolling 1st rate

West 6th Principal Meridian

	East on a random line between Sections 11 & 14 Va 13° 14' East
4000	Set post for temporary 1/4 sec cor
7977	Intersect the North and South line 21 links South of post corner to Sections 11, 12, 13 & 14 from which corner I ran South 89° 51' West on a true line between Sections 11 & 14 Va 13° 14' East
3988 1/2	Set charred post in mound of earth with pits as per instructions for 1/4 sec cor
7977	The corner to Sections 10, 11, 14 & 15 Land rolling 2d rate

Township 18 North Range 18

	North between Sections 10 & 11
	Va 13°14' East
4000	Set charred post in mound
	of earth with pits as per
	instructions for ¼ Sec cor
4900	Drain 15 lks wide descends S E
8000	Set charred post in mound
	of earth with pits as per
	instructions for corner to
	Sections 2. 3. 10 and 11
	Land rolling 2d rate

West 6th Principal Meridian

	East on a random line
	between Sections 2 & 11
	Va 13°14' East
4000	Set post for temporary ¼ Sec cor
8002	Intersect the North and South
	line 9.3 links South of post
	corner to Sections 1. 2. 11 & 12
	from which corner I ran
	South 89°56' West on a true
	line between Sections 2 & 11
	Va 13°14' East
4001	Set charred post in mound
	of earth with pits as per
	instructions for ¼ Sec cor
8002	The corner to Sections 2. 3. 10 & 11
	Land rolling 2d rate

Township 18 North Range 18

	North on a random line between Sections 2 & 3 Va 13° 14' East
4000	Set post for temporary 1/4 Sec cor
5600	Raine 150 lks wide descends N. E
8015	Intersect the North boundary of the Township 18 2/3 links West of post corner to Sections 2 and 3 from which corner I ran South 8' West on a true line between Sections 2 & 3 Va 13° 14' East
4015	Set charred post in mound of earth with pits as per instructions for corner to 1/4 Sec
8015	The corner to Sections 2. 3. 10 & 11
	Land hilly 3d rate

West 6th Principal Meridian

	North between Sections 33 & 34 Va 13° 14' East
4000	Set charred post in mound of earth with pits as per instructions for 1/4 Sec cor
8000	Set charred post in mound of earth with pits as per instructions for corner to Sections 27. 28. 33 & 34
	Land gently rolling 1st rate

Township 18 North Range 18

	East on a random line between Sections 27 + 34 Va 13°14' East
4000	Set post for temporary 1/4 Sec cor
4 6700	Ravine 250 lks wide descends N. W
5 7949	Intersect the North and South line 11 2/3 links North of post corner to Sections 26. 27. 34 + 35 from which corner I run North 89°55' West on a true line between Sections 27 + 34 Va 13°14' East
3974 1/2	Set charred post in mound of earth with pits as per instructions for 1/4 Sec cor
7949	The corner to Sections 27. 28. 33. 34
	Land gently rolling 1st rate
	July 24th 1872

West 6th Principal Meridian

	North between Sections 27 + 28 Va 13°14' East
4000	Set charred post in mound of earth with pits as per instructions for 1/4 Sec cor
8000	Set charred post in mound of earth with pits as per instructions for corner to Sections 21. 22. 27 + 28
	South half mile gently rolling 1st rate
	North half rolling hills 2d rate

Township 18 North Range 18

	East on a random line between Sections 22 & 27 Va 13° 14' East
4000	Set post for temporary ¼ Sec cor
5450	Drain 20 lks wide descends NE
8023	Intersect the North and South line 23 links South of post corner to Sections 22.23.26.27 from which corner I ran South 89° 55' West on a true line between Sections 22 & 27 Va 13° 14' East
4011½	Set charred post in mound of earth with pits as per instructions for ¼ Sec cor
8023	The corner to Sections 21.22.27.28
	Land rolling 2d rate

West 6th Principal Meridian

	North between Sections 21 & 22 Va 13° 14' East
4000	Set charred post in mound of earth with pits as per instructions for ¼ Sec cor
6100	Drain 20 lks wide descends East
8000	Set charred post in mound of earth with pits as per instructions for corner to Sections 15.16.21 & 22
	Land rolling 2d rate

Township 18 North Range 18

	East on a random line between sections 15 + 22 Va 13° 14' East
4000	Set post for temporary ¼ Sec cor
7968	Intersect the North and South line 25 links South of post corner to Sections 14, 15, 22 + 23 from which corner I ran South 89° 45' West on a true line between Sections 15 + 22 Va 13° 14' East
3984	Set charred post in mound of earth with pits as per instructions for ¼ Sec cor
7968	The corner to Sections 15, 16, 21, 22
	Land gently rolling 1st rate

West 6th Principal Meridian

	North between Sections 15 + 16 Va 13° 14' East
4000	Set charred post in mound of earth with pits as per instructions for ¼ Sec cor
8000	Set charred post in mound of earth with pits as per instructions for corner to Sections 9, 10, 15 + 16
	Land gently rolling 2d rate

Township 18 North Range 18

East on a random line
between Sections 10 & 15
Va 13° 14' East

4000 Set post for temporary ¼ Sec Cor
8009 Intersect the North and South
line 25 ⅔ links South of post
corner to Sections 10, 11, 14 & 15
from which corner I ran
South 89° 49' West on a true
line between Sections 10 & 15
Va 13° 14' East

4004½ Set charred post in mound
of earth with pits as per
instructions for ¼ Sec cor
8009 The corner to Sections 9, 10, 15, 16

Land rolling not hilly 2d rate

West 6th Principal Meridian

North between Sections 9 & 10
Va 13° 14' East

4000 Set charred post in mound
of earth with pits as per
instructions for ¼ Sec cor
8000 Set charred post in mound
of earth with pits as per
instructions for corner to
Sections 3, 4, 9 & 10

Land gently rolling 2d rate

Township 18 North Range 18 West 6th Principal Meridian

		East on a random line between Sections 3 & 10 Va 13° 14' East
2	4000	Set post for temporary 1/4 Sec cor
5	8038	Intersect the North and South line 37 1/3 links South of post corner to Sections 2. 3. 10 & 11 from which corner I ran South 89° 44' West on a true line between Sections 3 & 10 Va 13° 14' East
3	4018	Set charred post in mound of earth with pits as per instructions for 1/4 Sec cor
	8038	The corner to Sections 3. 4. 9 & 10
7		Land rolling 2d rate

		North on a random line between Sections 3 and 4 Va 13° 14' East
	4000	Set post for temporary 1/4 Sec cor
	8005	Intersect the North boundary of the Township 16 links West of post corner to Sections 3 & 4 from which corner I ran South 37 1/3 West on a true line between Sections 3 & 4 Va 13° 14' East
	4005	Set charred post in mound of earth with pits as per instructions for 1/4 Sec cor
	8005	The corner to Sections 3. 4. 9 & 10
		Land broken 3d rate

Township 18 North Range 18

North between Sections 32 & 33
On 13° 14' East

4000 Set charred post in mound of earth with pits as per instructions for 1/4 Sec cor

8000 Set charred post in mound of earth with pits as per instructions for corner to Sections 28. 29. 32. 33

Land rolling 2d rate

West 6th Principal Meridian

East on a random line between Sections 28 & 33
On 13° 14' East

4000 Set post for temporary 1/4 Sec cor

8004 Intersect the North and South line at 5 links South of post corner to Sections 27. 28. 33. 34 from which corner I ran South 89° 38' West on a true line between Sections 28 & 33
On 13° 14' East

4002 Set charred post in mound of earth with pits as per instructions for 1/4 Sec cor

8004 The corner to Sections 28. 29. 32. 33

Land gently rolling 1st rate

Township 18 North Range 18

	North between Sections 28 & 29 Va 13°14' East
4000	Set charred post in mound of earth with pits as per instructions for 1/4 Sec cor
8000	Set charred post in mound of earth with pits as per instructions for corner to Sections 20. 21. 28 & 29
	Land gently rolling 1st rate July 25th 1872

West 6th Principal Meridian

	East on a random line between Sections 21 & 28 Va 13°14' East
4000	Set post for temporary 1/4 Sec Cor
7975	Intersect the North and South line 21 links North of post corner to Sections 21. 22. 27. 28 from which corner I ran North 89°51' West on a true line between Sections 21 & 28 Va 13°14' East
3987½	Set charred post in mound of earth with pits as per instructions for corner to 4 Sections
7975	The corner to Sections 20. 21. 28 & 29

Township 18 North Range 18

	North between Sections 20 & 21 Va 13° 14' East
1800	Ravine 300 lks wide descends N.E
4000	Set charred post in mound of earth with pits as per instructions for 1/4 Sec cor
8000	Set charred post in mound of earth with pits as per instructions for corner to Sections 16, 17, 20 & 21
	Land moderately rolling 1st Rate

West 6th Principal Meridian

	East on a random line between Sections 16 & 21 Va 13° 14' East
300	Ravine 130 lks wide descends S.E
4000	Set post for temporary 1/4 Sec cor
5500	Drain 15 lks wide descends S.E
7982	Intersect the North and South line 10 lks North of post cor to Secs 15, 16, 21, 22 from which cor bears North 89° 36' West on a true line between Secs 16 & 21 Va 13° 14' East
3991	Set charred post in mound of earth with pits as per instructions for 1/4 Sec cor
7982	The cor to Secs 16, 17, 20 & 21
	Land moderately rolling 1st rate

Township 18 North Range 18

	North between Sections 16 & 17
	Va 13°14' East
200	Ravine 150 lks wide descends S.E
4000	Set charred post in mound of earth with pits as per instructions for 1/4 Sec cor
8000	Set charred post in mound of earth with pits as per instructions for corner to Sections 8. 9. 16 & 17
	Land rolling 2d rate

West 6th Principal Meridian

	East on a random line between Sections 9 & 16
	Va 13°14' East
4000	Set post for temporary 1/4 Sec cor
8000	Intersect the North and South line 7 links North of post corner to Sections 9. 10. 15 & 16 from which corner I ran North 89°57' West on a true line between Sections 9 & 16
	Va 13°14' East
4000	Set charred post in mound of earth with pits as per instructions for 1/4 Sec cor
8000	The corner to Sections 8. 9. 16 & 17
	Land rolling 2 rate

Township 18 North Range 18

	North between Sections 8 & 9 Va 13°14' East
40.00	Set charred post in mound of earth with pits as per instructions for 1/4 Sec cor
72.00	Ravine 150 lks wide descends N. W
80.00	Set charred post in mound of earth with pits as per instructions for corner to Sections 4, 5, 8 & 9
	Land rolling 2nd rate Soil

West 6th Principal Meridian

	East on a random line between Sections 4 & 9 Va 13°14' East
40.00	Set post for temporary 1/4 Sec cor
80.14	Intersect the North and South line at post corner to Sections 3, 4, 9 & 10 from which corner I ran West on a true line between Sections 4 & 9 Va 13°14' East
40.07	Set charred post in mound of earth with pits as per instructions for 1/4 Sec cor
80.14	The corner to Sections 4, 5, 8 & 9
	Land rolling poor 2d rate

Township 18 North Range 18

	North on a random line between Sections 4 & 5 Va 13° 14' East
3500	Ravine 200 lks wide descends N.E
4000	Set post for temporary 1/4 Sec cor
8010	Intersect the North boundary of the Township 56 links West of post corner to Sections 4 & 5 from which corner I ran South 24' West on a true line between Sections 4.5 Va 13° 14' East
4010	Set charred post in mound of earth with pits as per instructions for 1/4 Sec cor
8010	The corner to Sections 4.5. 8 & 9

Land South part rolling 2d rate.
North part broken 3d rate.

West 6th Principal Meridian

	North between Sections 31 & 32 Va 13° 14' East
4000	Set charred post in mound of earth with pits as per instructions for 1/4 Sec cor
8000	Set charred post in mound of earth with pits as per instructions for corner to Sections 29. 30. 31 & 32

Land moderately rolling 1st rate

Township 18 North Range 18

	East on a random line between Sections 29 & 32 Va 13°14' East
4000	Set post for temporary 1/4 Sec Cor
8030	Intersect the North and South line 23 links South of post corner to Sections 28.29.32.33 from which corner I ran South 89°50' West on a true line between Sections 29 & 32 Va 13°14' East
4015	Set charred post in mound of earth with pits as per instructions for 1/4 Sec Cor
8030	The corner to Sections 29.30.31 & 32
	Land rolling good 2d rate Soil

West 6th Principal Meridian

	West on a random line between Sections 30 & 31 Va 13°14' East
4000	Set post for temporary 1/4 Sec Cor
7936	Intersect the West boundary of the Township 25 2/3 links South of post corner to Sections 30 & 31 from which corner I ran South 89°49' East on a true line between Sections 30 & 31 Va 13°14' East
3936	Set charred post in mound of earth with pits as per instructions for 1/4 Sec Cor
7936	The corner to Sections 29.30.31 & 32
	Land West half broken hills 3d rate Balance rolling 1st rate

Township 18 North Range 18 West 6th Principal Meridian

		North between Sections 29 & 30
		Va 13° 14' East
4	4000	Set charred post in mound
		of earth with pits as per
		instructions for 1/4 Sec cor
	4100	Point 190 links wide descends East
7	8000	Set charred post in mound
8		of earth with pits as per
		instructions for corner to
		Sections 17, 20, 29 & 30
		Land very broken
		Along the line, there are
3		a few scattering Elm trees
		in Section 30
		July 24. 1872

	East on a random line
	between Sections 20 & 29
	Va 13° 14' East
4000	Set post for temporary 1/4 Sec cor
7600	Ravine 200 lks wide descends North
8021	Intersect the North and South
	line 23 links South of post
	corner to Sections 20. 21. 28 & 29
	from which corner I ran
	South 89° 50' West on a true
	line between Sections 20 & 29
	Va 13° 14' East
4010 1/2	Set charred post in mound
	of earth with pits as per
	instructions for 1/4 Sec cor
8021	The corner to Sections 17. 20. 29 & 30
	East 50 chains gently rolling
	1st rate Balance broken 3d rate

Township 18 North Range 18

	West on a random line between Sections 19 & 30 Va 13° 14' East
4000	Set post for temporary 1/4 Sec cor
6300	Ravine 180 lks wide descends South East
7958	Intersect the West boundary of the Township 14 links South of post corner to Sections 19 & 30 from which corner I ran South 89° 54' East on a true line between Sections 19 & 30 Va 13° 14' East
3958	Set charred post in mound of earth with pits as per instructions for 1/4 Sec cor
7958	The corner to Sections 19. 20. 29. 30
	East 30 chains of this line very broken 3d rate. Balance gently rolling 1st rate

West 6th Principal Meridian

	North between Sections 19 & 20 Va 13° 14' East
4000	Set charred post in mound of earth with pits as per instructions for 1/4 Sec cor
8000	Set charred post in mound of earth with pits as per instructions for corner to Sections 17. 18. 19 & 20
	Land broken 3d rate

Township 18 North Range 18 West 6th Principal Meridian

East on a random line
between Sections 17 & 20
Va 13° 14' East

4000 Set post for temporary ¼ sec cor
7982 Intersect the North and South
line 12 lks South of post
corner to Sections 16, 17, 20 & 21
from which corner I ran South
89° 55' West on a true line
between Sections 17 & 20
Va 13° 14' East

3991 Set charred post in mound
of earth with pits as per
instructions for ¼ Sec cor
7982 The corner to Sections 17, 18, 19, 20

West part gently rolling 1st rate
East part rolling hills 2d rate

West on a random line
between Sections 18 & 19
Va 13° 14' East

4000 Set post for temporary ¼ Sec cor
7972 Intersect the West boundary of
the Township 5 links North of
post corner to Sections 18 & 19
from which corner I ran
North 89° 58' East on a true
line between Sections 18 & 19
Va 13° 14' East

3972 Set charred post in mound
of earth with pits as per
instructions for ¼ Sec cor
7972 The corner to Sections 17, 18, 19, 20

East 30 chains broken 3d rate
Balance gently rolling 1st rate

Township 18 North Range 18

	North between Sections 17 & 18 Va 13° 14' East
4000	Set charred post in mound of earth with pits as per instructions for 1/4 Sec cor
8000	Set charred post in mound of earth with pits as per instructions for corner to Sections 7. 8. 17 & 18
	Land very broken 3d rate

West 6th Principal Meridian

	East on a random line between Sections 8 & 17 Va 13° 14' East
4000	Set post for temporary 1/4 Sec cor
8007	Entered the North and South line 30 1/3 links South of post corner to Sections 8. 9. 16 & 17 from which corner I ran South 89° 47' West on a true line between Sections 8 & 17 Va 13° 14' East
4003 1/3	Set charred post in mound of earth with pits as per instructions for 1/4 Sec cor
8007	The corner to Sections 7. 8. 17 & 18
	Land very broken 3d rate

Township 18 North Range 18

	West on a random line between Sections 7 + 18 Va 13° 14' East
4000	Set post for temporary 1/4 Sec cor
7978	Intersect the West boundary of the Township 37 1/3 links South of post corner to Sections 7 + 18 from which corner I ran South 89° 44' East on a true line between Sections 7 + 18 Va 13° 14' East
3978	Set charred post in mound of earth with pits as per instructions for 1/4 Sec cor
7978	The corner to Sections 7. 8. 17 + 18
	Land very broken 3d rate

West 6th Principal Meridian

	North between Sections 7 + 8 Va 13° 14' East
4000	Set charred post in mound of earth with pits as per instructions for 1/4 Sec cor
8000	Set charred post in mound of earth with pits as per instructions for corner to Sections 5. 6. 7 + 8
	Land very broken 3d rate

Township 18 North Range 18 West 6th Principal Meridian

	East on a random line between Sections 5 & 8 Va 13° 14' East
4000	Set post for temporary 1/4 Sec cor
7400	Ravine 2 links wide descends North
8025	Intersect the North and South line 16.3 links South of post corner to Sections 4.5.8 & 9 from which corner I ran South 89° 53' West on a true line between Sections 5 & 8 Va 13° 14' East
4012.2	Set charred post in mound of earth with pits as per instructions for 1/4 Sec cor
8025	The corner to Sections 5.6.7 & 8
	Land broken 3d rate

	West on a random line between Sections 6 & 7 Va 13° 14' East
4000	Set post for temporary 1/4 Sec cor
7988	Intersect the West boundary of the Township 16.3 links South of post corner to Sections 6 & 7 from which corner I ran South 89° 53' East on a true line between Sections 6 & 7 Va 13° 14' East
3988	Set charred post in mound of earth with pits as per instructions for 1/4 Sec cor
7988	The corner to Sections 5.6.7 & 8
	Land very rolling 3d rate

Township 18 North Range 18 West 6th Principal Meridian

		North on a random line between Sections 5 & 6
		On 13° 14' East
4	4000	Set post for temporary 1/4 Sec cor
	7978	Intersect the North boundary of the Township 77 links West
7		of post corner to Sections 5 & 6
8		from which corner I ran
		South 33' West on a true line between Sections 5 & 6
		On 13° 14' East
	3978	Set charred post in mound
5		of earth with pits as per instructions for 1/4 Sec cor
	7978	The corner to Sections 5. 6. 7 & 8
7		
		Land rolling hills 2d rate
		July 27th 1872

General Description

The land in this Township is a fair average the soil is good and well adapted for cultivation when it is not too broken - there is a good growth of Grass through out the Township. It is all excellent pasturage the Township is all high Prairie land

A list of the names of the individuals employed to assist in running measuring or marking the lines and corners described in the foregoing field notes of Township No 18 North of Range No 18 West of the 6th Principal Meridian in the State of Nebraska showing the respective capacities in which they acted

Allard C. Peavey }
Albert P. Janney } Chainmen
Frank Littlefield }
Peter T. Bennett } Axemen

— — — — — — —

We hereby certify that we assisted John W. Daugherty deputy Surveyor in Surveying and Subdividing Township No 18 North of the base line of Range No 18 West of the 6th Principal Meridian in the State of Nebraska, and that said Township has been in all respects to the best of our knowledge and belief, well and faithfully surveyed, and the boundary monuments planted according to the instructions furnished by the Surveyor General

Allard C. Peavey }
Albert P. Janney } Chainmen
Frank Littlefield }
Peter T. Bennett } Axemen

Subscribed and sworn to by the above named persons before me a Notary Public for the county of Dodge in the State of Nebraska this 9th day of Oct 1872

Geo N. E. Dorsey
Notary Public
Dodge Co Neb

I, John W. Daugherty, deputy Surveyor do solemnly swear that in pursuance of a joint contract wherein John W. Daugherty and D. S. Parmalee are joint contractors with E. E. Cunningham United States Surveyor General for the district of Iowa and Nebraska bearing date the day of 1872 I have well faithfully and truly in my own proper person, and in strict conformity with the instructions furnished by the Surveyor General, the Surveying Manual, ~~and printed instructions~~ and the laws of the United States surveyed all those parts or portions of Township No 18 North of the base line of Range No 18 West of the 6th Principal Meridian in the State of Nebraska, as are represented in the foregoing field notes as having been surveyed under my direction, and I do further solemnly swear that all the corners of said surveys have been established and perpetuated in strict accordance with the Surveying Manual and printed instructions, and that the foregoing are the true and original field notes of such survey

John W. Daugherty
Deputy Surveyor

Subscribed by the said John W Daugherty and sworn to before me a Notary Public for the county of Dodge in the State of Nebraska this 6th day of Oct 1872

Geo V. Dorsey
Notary Public
Dodge Co Neb

Surveyor General's Office

Plattsmouth Nebr.
Dec 31st 1872

The foregoing field notes of the survey of the subdivision of Township No 18, North of the Base Line Range No 18 West of the 6th P.M. in the State of Nebraska Executed by John W. Daugherty under joint contract No 64, Dated July 2nd 1872, wherein Geo. W. Daugherty and Dan. S. Parnell are joint contractors in the month of July 1872 having been critically examined the necessary corrections and explanations made the said field notes and the surveys they describe are hereby approved

E. E. Cunningham
Surveyor General.

Township 19 North Range 18

Town 19 Range 18 W



West of the 6" Principal Meridian

Field notes of the subdivision lines and meanders of Middle Loup River in Township No 19 North of the base line of Range No 18 West of the 6" Principal Meridian in the State of Nebraska Surveyed by John W Daugherty Deputy Surveyor Commenced Aug 13 1872 and concluded Aug 18" 1872

Township 19 North Range 18 West of the 6th Principal Meridian

Names and duties of assistant employed in running the Subdivision lines and meanders of Middle Loup River in Township No 19 North of the base line of Range No 18 West of the 6th Principal 18 West of the 6th Principal Meridian in the State of Nebraska

Allard C. Pearey Chainman
Albert P. Janney Chainman

Frank Littlefield Axeman
Peter T. Bennet Axeman

To determine the proper adjustment of my compass for subdividing the Township I commenced at the Cor to Township 18 and 19 N. Range 17 and 18 W. and ran North on a blank line along the East boundry of Sec 36

Va 13° 10' East

3989 To a point 4 lks East of the 1/4 Sec Cor
7980 To a point 12 lks East of the Cor to Secs 25 and 36
To retrace this line or run parallel thereto my compass must be adjusted to a variation of 13° 15 East

(1)

Township 19 North Range 18

Chains	
	North between Secs 35 and 36
	Va 13° 15' East
1200	Drain 22 lks wide descends N.E
4000	Set charred post in mound of earth with pits as per instructions for 1/4 Sec Cor
8000	Set charred post in mound of earth with pits as per instructions for Cor to Secs 25 26 35 & 36
	Land rolling good 2 mile Soil

(2)

West of the 6th Principal Meridian

Chains	
	East on a random line between Secs 25 and 36
	Va 13° 15' East
4000	Set post for temporary 1/4 Sec Cor
8030	Intersect the East boundary of the Township 28 lks North of post Cor to Secs 25 & 36 from which Cor I ran
	North 89° 48' West on a true line between Secs 25 and 36
	Va 13° 15' East
4015	Set charred post in mound of earth with pits as per instructions for 1/4 Secs
8030	The Cor to Secs 25 26 35 & 36
	Land moderately rolling 1st mile

Township 19 North Range 18

Chains	North between Secs 25 and 26
	Va 13° 15' East
4000	Set Charred post in mound of earth with pits as per instructions for for 1/4 Sec Cor
7000	Leave Rolling 1st rate land and cyler Broken 3 rate beans E & W
8000	Set Charred post in mound of earth with pits as per instructions for Cor to Secs 23 24 25 & 26
	South 70 chs Rolling 1st rate land North 10 chs very broken 3 rate

West of the 6th Principal Meridian

Chains	East on a random line between Secs 24 and 25
	Va 13° 15' East
1700	Ravine 80 lks wide descends N
4000	Set post for temporary 1/4 Sec Cor
4060	Ravine 100 wide descends N
8029	Intersect the East boundary of the Township 12 lks North of post Cor to Secs 24 and 25 from which Cor I raze
	North 89 55 West on a true line between Secs 24 and 25
	Va 13° 15' East
4014½	Set Charred post in mound of earth with pits as per instructions for 1/4 Sec Cor
8029	The Cor to Secs 23, 24, 25 & 26
	Land very broken 3 rate Soil

Township 19 North Range 18

Chains	North between Secs 23 & 24
	Va 13° 15' East
4000	Set channel post in mound of earth with pits as per instructions for 1/4 Sec Cor
5000	Ragonie 2.00 wide descend N.E
8000	Set channel post in mound of earth with pits as per instructions for Cor to Secs 13. 14 23 & 24
	South 40 chs clay hills ballance Sand hills all 3 rat. Soil

West of the 6th Principal Meridian

Chains	East on a random line between Secs 13 & 24
	Va 13° 15' East
800	Leave Sand hills and enter River bottom bears N W & S E
2100	Drain 20 lks wide descends N.E
4000	Set post for temporary 1/4 Sec Cor
4600	Enter Sand hills bears N.E and S.W
5000	To right bank of Middle Loup River where I set post for temporary Cor to fractional 13 and 24. Thence I run South 20.00 chs to a point. Thence I run East on an offset line 30.20 chs to a point on Range line 14.90 chs South of post meander Cor. Cor to fractional Sec 24. on right bank of Middle Loup River which Cor Stands 5.30 chs South of point in River for Cor to Secs 13 & 24 which shows any closing to be 20 lks South of point in River for Cor to Secs 13 & 24. The correction therefore for true line between Secs 13 & 24 will be South 89° 57' West
80.20	
	Va 13° 15' East
	Counting distance in River
30.20	Set channel post in mound of earth with pits as per instructions for meander Cor. Cor to fractional Secs 13 & 24. on right bank of Middle Loup River
4010	Set channel post in mound of earth with pits as per instructions for 1/4 Sec Cor
8020	The Cor to Secs 13. 14 23 & 24
	Line in River 30 20 chs
	West of River 50 00 chs
	Total 80 20 length between Secs 13 & 24
	Sand mostly level bottom 1st rat

Township 19 North Range 18

Chains	North between Secs 13 & 14
	Va 13° 15' East
1700	Leave Sand hills and enter River bottom bearing East & West
4000	Set channel post in mound of earth with pits as per instructions for 1/4 Sec Cor & meander Cor. Cor to fractional Secs 13 & 14 on right bank of middle Loup River the River is not so deep as to prevent chaining across on the line the distance across is 13.00 Chs
5300	To left bank of middle Loup River where I set channel post in mound of earth with pits as per instructions for Cor to fractional Secs 13 & 14
6400	Wagon Road bears N. W. & S. E.
8000	Set channel post in mound of earth with pits as per instructions for Cor to Secs 11. 12. 13 & 14

South 17 Chs Sand hills 3 rate balance level Sandy bottom 2nd rate

West of the 6th Principal Meridian

Chains	East on a random line between Secs 12 and 13
	Va 13° 15' East
4000	Set post for temporary 1/4 Sec Cor
5600	Ravine 45 lks with descends S. E
7982	Intersect the East boundary of the Township 14 lks North of post Cor to Secs 12 & 13 from which Cor I ran
	North 89° 54' West on a true line between Secs 12 and 13
	Va 13° 15' East
3991	Set channel post in mound of earth with pits as per instructions for 1/4 Sec Cor
7982	The Cor to Secs 11. 12. 13 & 14

Land sand bottom 2 rate Soil

Township 19 North Range 18

Chains	North on between Secs 11 & 12
	Va 13° 15' East
3500	Raonie 60 lks wide descends S.E
4000	Set charred post in mound of earth with pits as per instructions for 1/4 Sec Cor
8000	Set charred post in mound of earth with pits as per instructions for Cor to Secs 1, 2, 11 & 12
	Land gently rolling sandy bottom 2 rate Soil

West of the 6th Principal Meridian

Chains	East on a random line between Secs 1 and 12
	Va 13° 15' East
800	Raonie 40 lks wide descends S.E
4000	Set post for temporary 1/4 Sec Cor
8016	Intersect the East boundary of the Township 28 lks North of post Cor to Secs 1 and 12 from which Cor I ran
	North 89° 48' West on a true line between Secs 1 and 12
	Va 13° 15' East
4008	Set charred post in mound of earth with pits as per instructions for 1/4 Sec Cor
8016	The Cor to Secs 1, 2, 11 and 12
	Land gentle rolling bottom West 40 chs Sandy 2 rate balance clay soil 1st rate

Aug 13th, 1872

Township 19 North Range 18 West of the 6th Principal Meridian

Chains	North on a random line between Secs 1 and 2 Va 13° 15' East
6.00	Racine 30 lks with descends S E
2.00	Set post for temporary 1/4 Sec Cor
79.02	Intersect the North boundary of the Township 12 lks West of post Cor to Secs 1 and 2 from which Cor I run South 5° West on a true line between Secs 1 and 2 Va 13° 15' East
39.02	Set chained post w/ mound of earth with pits as per instruction for 1/4 Sec Cor
79.02	The Cor to Secs 1, 2, 11 and 12
	Land gently rolling bottom 2nd rate Soil

Chains	North between Secs 34 and 35 Va 13° 15' East
1.00	Racine 75 lks with descends E
4.00	Set chained post w/ mound of earth with pits as per instructions for 1/4 Sec Cor
4.00	Racine 1 ch with descends East
8.00	Set chained post w/ mound of earth with pits as per instructions for Cor to Secs 26, 27, 34, 35
	Land broken poor Soil

Township 19 North Range 18

Chains	East on a random line between Secs 26 and 35
	Va 13° 15' East
4000	Set post for temporary 1/4 Sec Cor
5700	Ravine 175 wide descends North
8028	Intersect the N & S line 28 lks South of post Cor to Secs 25 26 35 and 36 from which Cor I ran
	South 89° 48' West on a true line between Secs 26 & 35
	Va 13° 15' East
4014	Set charred post in mound of earth with pits as per instructions for 1/4 Sec Cor
8028	The Cor to Secs 26. 27. 34 & 35
	Land broken 3 rate

West of the 6th Principal Meridian

Chains	North between Secs 26 & 27
	Va 13° 15' East
4000	Set charred post in mound of earth with pits as per instructions for 1/4 Sec Cor
8000	Set charred post in mound of earth with pits as per instructions for Cor to Secs 22, 23 26 and 27
	Land rolling good 2d rate Soil

Township 19 North Range 18

Chains	East on a random line between Secs 23 & 26
	Va 13° 15' East
1600	Ravine 1 ch wide descends North
4000	Set post for temporary 1/4 Sec Cor
5700	Ravine 90 lks wide descends N
6200	Ravine 1.50 lks wide descends N
7000	Leave Rolling 1st rate land and enter Sand hills bears N W & E
8037	Intersect the N & S line 14 lks South of post cor to Secs 23 24 25 & 26 from which Cor I ran
	South 89° 54' West on a true line between Secs 23 and 26
	Va 13° 15' East
40 18 1/2	Set charred post in mound of earth with pits as per instructions for 1/4 Sec Cor
8037	The Cor to Secs 22 23. 26 & 27
	Land West 70 chs rolling 1st rate soil balance Sand hills 3 rate

West of the 6th Principal Meridian

Chains	North between Secs 22 and 23
	Va 13° 15' East
2000	Leave rolling 1st rate land and enter Sand hills bears E & W
2500	Drain 17 lks wide descend East
4000	Set charred post in mound of earth with pits as per instructions for 1/4 Sec Cor
8000	Set charred post in mound of earth with pits as per instructions for 14, 15, 22, & 23
	South 20 chs rolling 1st rate Soil balance Sand hills 3 rate

Township 19 North Range 18

Chains	East on a random line between Secs 14 and 23
	Va 13° 15 East
4000	Set post for temporary 1/4 Sec Cor
8068	Intersect the N & S line 21 lks N of post Cor to Secs 13 14 23 & 24 from which Cor I ran
	North 89° 51 West on a true line between Secs 14 & 23
	Va 13 15 East
4034	Set charred post in mound of earth with pits as per instructions for 1/4 Sec Cor
8068	The Cor to Secs 14, 15 22 & 23
	Land Sand hills 3 rate Soil

West of the 6th Principal Meridian

Chains	North between Secs 14 & 15
	Va 13 15 East
3900	Drain 20 lks wide descends N. E
4000	Set charred post in mound of earth with pits as per instructions for 1/4 Sec Cor
5800	Leave Sand hills and enter Bottom, bearing East and West
6358	To right bank of Middle Loup River where I set charred post in mound of earth with pits as per instructions for Cor to fractional Secs 14 & 15 The River is not so deep as to prevent chaining across on the line the distance 11.94 Chains
7752	To left bank of Middle Loup River where I set charred post in mound of earth with pits as per instructions for Cor to fractional Secs 14 & 15
8008	Set charred post in mound of earth with pits as per instructions for Cor to Secs 10, 11, 14, and 15
	South 58 chs Sand hills balance level 1st rate Bottom

Township 19 North Range 18

Chains	East on a random line between Secs 11 and 14
	Va 13° 15 East
4000	Set post for temporary 1/4 Sec Cor
4600	Ravine 40 lks wide descends South
7050	Wagon Road bears N W & S E.
7980	Intersect the N & S line 56 lks South of post cor to Secs 11, 12, 13, 14 from which Cor I ran
	South 89° 36' West on a true line between Secs 11 and 14
	Va 13° 15 East
3990	Set charred post in mound of earth with pits as per instructions for 1/4 Sec Cor
7980	The Cor to Secs 10 11. 14 & 15

Land Sandy 3 rate bottom

West of the 6th Principal Meridian

Chains	North between Secs 10 & 11
	Va 13° 15 East
2450	Wagon Road bears N, W, & S, E
4000	Set charred post in mound of earth with pits as per instructions for 1/4 Sec Cor
5050	Ravine 50 lks wide descends S E
6300	Same Ravine descends S, W
8000	Set charred post in mound of earth with pits as per instructions for Cor to Secs 2, 3, 10 & 11

Land gently rolling. sandy bottom 2 rate Soil

Township 19 North Range 18

Chains	East on a random line between Secs 2 and 11
	Va 13° 15' East
600	Ravine 40 lks wide descends S. W
4000	Set post for temporary 1/4 Sec Cor
8000	Intersect the N of S line 30 lks South of post cor to Secs 1, 2, 11, & 12 from which Cor I ran
	South 89° 47' West on a true line between Secs 2 & 11
	Va 13° 15' East
4000	Set charred post in mound of earth with pits as per instructions for 1/4 Sec Cor
8000	The Cor to Secs 2, 3, 10 & 11
	Land gentle rolling bottom Sandy 2 rate Soil

West of the 6th Principal Meridian

Chains	North on a random line between Secs 2 & 3
	Va 13° 15' East
800	Ravine 45 lks wide descends South-East
4000	Set post for temporary 1/4 Sec Cor
7912	Intersect the North boundary of the Township 12 lks East of post cor to Secs 2 & 3 from which Cor I ran
	South 5' East on a true line between Secs 2 & 3
	Va 13° 15' East
3912	Set charred post in mound of earth with pits as per instructions for 1/4 Sec Cor
7912	The Cor to Secs 2, 3, 10 & 11
	Land level bottom South 30 chs Sandy 2 rate balance 1st rate

Township 19 North Range 18

Chains	North between Secs 33 & 34
	Va 13° 15' East
800	Ravine 8 lks with descends N, E
4000	Set charred post in mound of earth with pits as per instructions for 1/4 Sec Cor
6400	Ravine 150 lks with descends E
8000	Set charred post in mound of earth with pits as per instructions for Cor to Secs 27, 28 33 & 34
	Land rolling hills 2 rate Soil
	Aug 14 1872

West of the 6th Principal Meridian

Chains	East on a random line between Secs 27 & 34
	Va 13° 15' East
3900	Ravine 80 lks with descends N
4000	Set ~~charred~~ post ~~in mound~~ for temporary 1/4 Sec Cor
8021	Intersect the N & S line 23 lks South of post Cor to Secs 26, 27 34 & 35 from which Cor I ran South 89° 50' West on a true line between Secs 27 & 34
	Va 13° 15' East
4010½	Set charred post in mound of earth with pits as per instructions for 1/4 Sec Cor
8021	The Cor to Secs 27, 28 33 & 34
	Land rolling hills 2 rate Soil

Township 19 North Range 18

Chains	North between Secs 27 & 28 Va 13° 15' East
1500	Ravine 150 lks descends East
4000	Set channel post mi mounds of earth with pits as per instructions for 1/4 Sec Cor
5000	Ravine 1 ch wide descends E
8000	Set channel post mi mounds of earth with pits as per instructions for Cor to Secs 21, 22, 27 & 28
	Land rolling hills & rich soil

West of the 6th Principal Meridian

Chains	East on a random line between Secs 22 and 27 Va 13° 15' East
2800	Ravine 2 chs wide descends N.E
4000	Set post for temporary 1/4 Sec Cor
4600	Ravine 1.90 chs descends North
6800	Drain 20 lks wide descends N.E
8013	Intersect the N & S line 30 lks North of post Cor to Secs 22, 23 26 & 27 from which Cor I run North 89° 47' West on a true line between Secs 22 and 27 Va 13° 15' East
4006.72	Set channel post mi mounds of earth with pits as per instructions for 1/4 Sec Cor
8013	The Cor to Secs 21 22 27 & 28
	Land rolling hills & rich soil

Township 19 North Range 18

Chains	
	North between Secs 21 & 22
	Va 13° 15' East -
1600	Raonie 150 lks wide descends E
4000	Set charred post in mound of earth with pits as per instructions for 1/4 Sec Cor
5000	Raonie 1 ch wide descends, E
8000	Set charred post in mound of earth with pits as per instructions for Cor to Secs 15 16 21 & 22

Land rolling good 2' rate Soil

West of the 6" Principal Meridian

Chains	
	East on a random line between Secs 15 and 22
	Va 13° 15' East
2200	Gulch 2 chs wide 50 feet deep Steep clay banks descends S, E
4000	Set post for temporary 1/4 Sec Cor
8012	Intersect the N & S line 7 lks N of post Cor to Secs 14, 15, 22 & 23 from which Cor I ran North 89° 57' West on a true line between Secs 15 & 22
	Va 13° 15' East
4006	Set charred post in mound of earth with pits as per instructions for 1/4 Sec Cor
8012	The Cor to Secs 15 16 21 & 22

Land mostly Sand hills 3' rate Soil

Township 19 North Range 18

Chains	North between Secs 15 and 16
	Va 13 15 East
4000	Set charred post in mound of earth with pits as per instructions for 1/4 Sec Cor
8000	Set charred post in mound of earth with pits as per instructions for Cor to Secs 9. 10. 15 & 16
	Land rolling hills mostly Sandy 3 rate

West of the 6th Principal Meridian

Chains	East on a random line between Secs 10 and 15
	Va 13° 15' East
3000	Leave Sand hills and enter bottom bears N.W.S.E.
4000	Set post for temporary 1/4 Sec Cor
4170	To right bank of Middle Loup River where I set post for temporary Cor to fractional Secs 10 & 15. The River is not so deep as to prevent measuring across with the chain on the line the distance across is 33.80 chains
7550	To the left bank of the Middle Loup River where I set post for temporary Cor to fractional Secs 10 & 15
8004	Intersect the North and South line 7 lks North of post Cor to Secs 10. 11. 14 & 15 from which Cor I ran North 89° 57' W on a true line between Secs 10 & 15
	Va 13 15 East
4.54	To left bank of Middle Loup River where I set charred post in mound of earth with pits as per instructions for Cor to fractional Secs 10 & 15
3834	To right bank of Middle Loup River where I set charred post in mound of earth with pits as per instructions for Cor to fractional Secs 10 & 15
4002	Set charred post in mound of earth with pits as per instructions for 1/4 Sec Cor
8004	The Cor to Secs 9. 10. 15 & 16
	Land mostly 1st rate bottom

Township 19 North Range 18

Chain North between Secs 9 & 10

Va 13 15 East

300 Leave Sand hills and enter bottom bears E & W

1730 To Right bank of Middle Loup River where I set charred post in mound of earth with pits as per instructions for Cor to fractional Secs 9 & 10. River not so deep as to prevent chaining acrop on the line the distance acrop is 8.0 6 Chs

2536 To left bank of Middle Loup River where I set charred post in mound of earth with pits as per instructions for Cor to ~~Secs~~ fractional Secs 9 & 10

3000 Ravine 30 lks wide descends S E

4000 Set charred post in mound of earth with pits as per instructions for 1/4 Sec Cor

4500 Wagon Road bears East & West

8000 Set charred post in mound of earth with pits as per instructions for Cor to Secs 3. 4 9 & 10

Land gentle rolling bottom Sandy 2 rate Soil

West of the 6th Principal Meridian

Chain East on a random line between Secs 3 and 10

Va 13° 15 East

4000 Set post for temporary 1/4 Sec Cor

5950 Ravine 40 lks wide descends South

8010 Intersect the North and South line 12 lks South of post cor to Secs 2 3, 10 & 11 from which Cor I ran

South 89° 55' West on a true line between Secs 3 & 10

Va 13° 15 East

4005 Set charred post in mound of earth with pits as per instructions for 1/4 Sec Cor

8010 The Cor to Secs 3, 4, 9 & 10

Land gentle bottom 1st rate Soil

Township 19 North Range 18

chains	North on a random line between Secs 3 & 4
	Va 13° 15' East
4.00	Set ~~chamed~~ post for temporary 1/4 Sec Cor
43.00	Raonie 28 lks wide descends S.E.
79.45	Intersect the North boundary of the Township at post cor to Secs 3 & 4 from which Cor I run
	South on a true line between Secs 3 & 4
	Va 13° 15' East
39.45	Set chamed post w/ mound of earth with pits as per instructions for 1/4 Sec Cor
79.45	The Cor to Secs 3, 4, 9 & 10

Land gentle rolling bottom Sandy 2nd rate Soil

West of the 6th Principal Meridian

chains	North between Secs 32 & 33
	Va 13° 15' East
33.00	Raonie 95 lks wide descends S.W.
4.00	Set chamed post w/ mound of earth with pits as per instructions for 1/4 Sec Cor
8.00	Set chamed post w/ mound of earth with pits as per instructions for Cor to Secs 28, 29, 32 & 33

South - 60 chs rolling not hilly balance broken 3rd rate

Township 19 North Range 18

Chains	East on a random line between Secs 28 & 33
	Va 13° 15 East
2500	Ravine 175 lks wide descends N
4000	Set post for temporary 1/4 Sec Cor
7250	Ravine 80 lks wide descends N
8031	Intersect the N & S line 32 lks South of post Cor to Secs 27, 28 33 & 34 from which Cor I run
	South 89° 46' West on a true line between Secs 28 & 33
	Va 13° 15 East
4015 1/2	Set charred post in mound of earth with pits as per instructions for 1/4 Sec Cor
8031	The Cor to Secs 28, 29, 32 & 33
	Land very rolling 2nd rate
	Aug 15th 1872

West of the 6th Principal Meridian

Chains	North between Secs 28 & 29
	Va 13° 15 East
4000	Set charred post in mound of earth with pits as per instructions for 1/4 Sec Cor
4025	Ravine 40 lks wide descends West
8000	Set charred post in mound of earth with pits as per instructions for Cor to Secs 20, 21, 28 & 29
	Land rolling good 1st rate soil

Township 19 North Range 18

Chains	East on a random line between Secs 21 and 28
	Va 13° 15' East
800	Ravine 1ch wide descends N
4000	Set post for temporary 1/4 Sec Cor
5000	Ravine 150 lks wide descends N
8005	Intersect the N & S line 16 lks N of post Cor to Secs 21, 22, 27 & 28 from which Cor I ran
	North 89° 53' West on a true line between Secs 21 & 28
	Va 13° 15' East
4002½	Set charred post in mound of earth with pits as per instructions for 1/4 Sec Cor
8005	The Cor to Secs 20 21 28 & 29
	Land rolling good 2 rate

West of the 6th Principal Meridian

Chains	North between Secs 20 & 21
	Va 13° 15' East
1900	Drain 30 lks wide descends E
3100	Drain 20 lks wide descends SE
4000	Set charred post in mound of earth with pits as per instructions for 1/4 Sec Cor
5300	Ravine 1ch wide descends SE
8000	Set charred post in mound of earth with pits as per instructions for Cor to Secs 16, 17, 20 & 21
	Land rolling hills good 2 rate soil

Township 19 North Range 18

Chains	East on a random line between Secs 16 & 21
	Va 13° 15' East
4000	Set post for temporary 1/4 Sec cor
4300	Ravine 1 ch wide descends South
7600	Ravine 1 ch wide descends South
8019	Intersect the N & S line 27 lks South of post cor to Secs 15.16 21 & 22 from which cor I ran South 89° 48' West on a true line between Secs 16 & 21
	Va 13° 15' East
4009 1/2	Set charred post in mound of earth with pits as per instructions for 1/4 Sec cor
8019	The cor to Secs 16, 17 20 & 21

Land broken 3 rate

West of the 6th Principal Meridian

Chains	North between Secs 16 & 17
	Va 13° 15 East
2400	Enter Ravine bears N W & S E
3100	Leave Same Ravine descends N.W.
4000	Set charred post in mound of earth with pits as per instructions for 1/4 Sec cor
8000	Set charred post in mound of earth with pits as per instructions for cor to Secs 8.9 16 & 17

Land very broken 3 rate

Township 19 North Range 18

Chains	
	East on a random line between Secs 9 & 16
	Va 13° 15' East
800	Ravine 50 lks wide descends N
4000	Set post for temporary 1/4 Sec Cor
7976	Intersect the N & S line 44 lks S of post Cor to Secs 9, 10, 15, & 16 from which Cor I ran
	South 89° 41' West on a true line between Secs 9 & 16
	Va 13° 15' East
3988	Set charred post in mound of earth with pits as per instructions for 1/4 Sec Cor
7976	The Cor to Secs 8, 9, 16 & 17
	Land Sand hills 3 mi

West of the 6th Principal Meridian

Chains	
	South between Secs 8 & 9
	Va 13° 15' East
1700	Leave Sand hills and enter River bottom bars E & W
2790	To right bank of Middle Loup River where I set charred post in mound of earth with pits as per instructions for Cor to fractional Secs 8 & 9 The River is not so deep as to prevent chaining across on the line
	The distance across is 10.55 chains
3845	To the left bank of Middle Loup River where I set charred post in mound of earth with pits as per instructions for Cor to fractional Secs 8 & 9
4000	Set charred post in mound of earth with pits as per instructions for 1/4 Sec Cor
6970	Wagon Road bears E & W
8000	Set charred post in mound of earth with pits as per instructions for Cor to Secs 4, 5, 8, 9
	South 17 chs Sand hills 3 mi balance level bottom Sandy Soil 2 mi

Township 19 North Range 18

Chains	
	East on a random line between Secs 4 and 9
	Va 13° 15' East
4000	Set post for temporary 1/4 Sec Cor
5200	Drain 40 lks wide descends South
6600	Ravine 30 lks wide descends South
7972	Intersect the N & S line 12 lks South of post Cor to Secs 3, 4, 9 & 10 from which Cor I ran
	South 89° 55' West on a true line between Secs 4 & 9
	Va 13° 15' East
3986	Set charred post in mound of earth with pits as per instructions for 1/4 Sec Cor
7972	The Cor to Secs 4, 5, 8 & 9
	Land gentle rolling bottom Sandy Soil 2 mile

West of the 6th Principal Meridian

Chains	
	North on a random line between Secs 4 & 5
	Va 13° 15' East
4000	Set post for temporary 1/4 Sec Cor
5600	Ravine 50 lks wide descends S.E
7920	Intersect the North boundary of the Township 18 lks West of post Cor to Secs 4 & 5 from which Cor I ran
	South 8' West on a true line between Secs 4 & 5
	Va 13° 15' East
39.20 ~~4.12~~	Set charred post in mound of earth with pits as per instructions for 1/4 Sec Cor
7920	The Cor to Secs 8, 9, 4 & 5
	Land gentle rolling bottom 2 mile Soil

Township 19 North Range 18

Chains	
	North between Secs 31 and 32
	Va 13° 15' East
4000	Set charred post in mound of earth with pits as per instructions for 1/4 Sec Cor
8000	Set charred post in mound of earth with pits as per instructions for Cor to Secs 29 30 31 and 32
	Sand moderately rolling 1st rate

West of the 6th Principal Meridian

Chains	
	East on a random line between Secs 29 & 32
	Va 13° 15' East
1500	Ravine 40 lks wide descends North
4000	Set post for temporary 1/4 Sec Cor
7600	Ravine 2 chs wide descends North
8034	Intersect the N & S line 18 lks South of post Cor to Secs 28 29 32 & 33 from which Cor I ran South 89° 52 West on a true line between Secs 29 & 32
	Va 13 15 East
4017	Set charred post in mound of earth with pits as per instructions for 1/4 Sec Cor
8034	The Cor to Secs 29, 30, 31 & 32
	Sand rolling good 2 rate Soil

Township 19 North Range 18

Chains	West on a random line between Secs 30 & 31
	Va 13° 15' East
2800	Drain 18 lks wide descends N.E
4000	Set post for temporary 1/4 Sec Cor
8127	Intersect the West boundary of the Township 25 lks North of post Cor to Secs 30 & 31 from which Cor I ran
	North 89° 49' East on a true line between Secs 30 & 31
	Va 13° 15' East
4127	Set channel post in mound of earth with pits as per instructions for 1/4 Sec Cor
8127	The Cor to Secs 29 30 31 & 32
	Land West half 2 rate hilly balance rolling 1st rate
	Aug 16th 1872

West of the 6th Principal Meridian

Chains	North between Secs 29 & 30
	Va 13° 15' East
2500	Drain 20 lks wide descends E
4000	Set channel post in mound of earth with pits as per instructions for 1/4 Sec Cor
8000	Set channel post in mound of earth with pits as per instructions for Cor to Secs 19. 20. 29 & 30
	Land moderate rolling 1st rate

Township 19 North Range 18

Chains	East on a random line between Secs 20 and 29
	Va 13° 15' East
3600	Raonie 75 lks wide descends N.E
4000	Set post for temporary 1/4 Sec Cor
6900	Drain 28 lks wide descends N.E
8029	Intersect the N & S line 37 lks South of post Cor to Secs 20, 21, 28, & 29 from which Cor I run
	South 89° 44' West on a true line between Secs 20 & 29
	Va 13° 15' East
4014 1/2	Set charred post in mound of earth with pits as per instructions for 1/4 Sec Cor
8029	The Cor to Secs 19. 20 29 & 30
	Land rolling 1st rate soil

West of the 6th Principal Meridian

Chains	West on a random line between Secs 19 and 30
	Va 13° 15' East
3500	Raonie 40 lks wide descends S.W
4000	Set post for temporary 1/4 Sec Cor
7200	Raonie 2 chs wide descends North
8102	Intersect the West boundary of the Township 7 lks South of post Cor to Secs 19 and 30 from which Cor I run
	South 89° 37' East on a true line between Secs 19 & 30
	Va 13° 15' East
4102	Set charred post in mound of earth with pits as per instructions for 1/4 Sec Cor
8102	The Cor to Secs 19. 20. 29 & 30
	Land moderately rolling 1st rate Soil

Township 19 North Range 18

Chains	North between Secs 19 & 20
	Va 13° 15' East
4000	Set channel post in mound of earth with pits as per instructions for 1/4 Sec Cor
5300	Ravine 85 lks wide descends E
5800	Ravine 150 lks wide descends E
6300	Ravine 2 chs wide descends S E
8000	Set channel post in mound of earth with pits as per instructions for Cor to Secs 17, 18, 19 and 20
	Land broken 3 rate Soil

West of the 6th Principal Meridian

Chains	East on random line between Secs 17 & 20
	Va 13° 15' East
2100	Ravine 1 ch wide descends South
3400	Ravine 150 lks wide descend South
4000	Set post for temporary 1/4 Sec Cor
8039	Intersect the North & South line 30 lks South of post Cor to Secs 16, 17, 20 & 21 from which Cor I ran South 89° 27' West on a true line between Secs 17 & 20
	Va 13° 15' East
40.19½ 21819½	Set channel post in mound of earth with pits as per instructions for 1/4 Sec Cor
8039	The Cor to Secs 19, 20, 29 & 30
	Land very broken 3 rate

Township 19 North Range 18

Chains	West on a random line between Secs 18 & 19
	Va 13° 15' East
2000	Ravine 90 lks wide descends South
3000	Ravine 200 wide descends South
4000	Set post for temporary 1/4 Sec Cor
8060	Intersect the West boundary of the Township 25 lks South of post Cor to Secs 18 and 19 from which Cor I ran South 89°49' E on a true line between Secs 18 & 19
	Va 13° 15' East
4060	Set churned post in mound of earth with pits as per instructions for 1/4 Sec Cor
8060	The Cor to Secs 17, 18, 19 & 20
	Land rolling hills 2 mt Soil

West of the 6th Principal Meridian

Chains	North between Secs 17 & 18
	Va 13° 15' East
4000	Set churned post in mound of earth with pits as per instructions for 1/4 Sec Cor
8000	Set churned post in mound of earth with pits as per instructions for Cor to Secs 7, 8, 17 & 18
	Land hilly 2 mt Soil

Township 19 North Range 18

Chains	East on a random line between Secs 8 & 17
	Va 13° 15' East
2100	Ravine 1 ch wide descends N
4000	Set post for temporary 1/4 Sec Cor
6400	Ravine 2.60 lks wide descends N
8062	Intersect the N & S line 14 lks South of post Cor to Secs 8, 9, 16 & 17 from which Cor I ran
	South 89° 54' West on a true line between Secs 8 & 17
	Va 13° 15' East
4031	Set charred post in mound of earth with pits as per instructions for 1/4 Sec Cor
8062	The Cor to Secs 7, 8, 17 & 18
	Land broken hills 3 mts

West of the 6th Principal Meridian

Chains	West on a random line between Secs 7 and 18
	Va 13° 15' East
4000	Set post for temporary 1/4 Sec Cor
8020	Intersect the West boundary of the Township 49 lks South of post Cor to Secs 7 and 18 from which Cor I ran
	South 89° 39' East on a true line between Secs 7 & 18
	Va 13° 15' East
4020	Set charred post in mound of earth with pits as per instructions for 1/4 Sec Cor
8020	The Cor to Secs 7, 8, 17 & 18
	Land mostly Sand hills 3 mts

Township 19 North Range 18

Chains	North between Secs 7 and 8
	Va 13° 15' East
2400	Leave Sand hills and enter River bottom bears E & W
4000	Set charred post in mound of earth with pits as per instructions for 1/4 Sec Cor
3991	To right bank of the middle Loup River where I set charred post in mound of earth with pits as per instructions for Cor to fractional Secs 7 & 8 the River is not so deep as to prevent chaining across on the line the distance across is 9.82 chs
6973	To left bank of middle Loup River where I set charred post in mound of earth with pits as per instructions for Cor to fractional Secs 7 & 8
7400	Ravine 40 lks wide descends S.E
7900	Wagon Road bears East & W
8000	Set charred post in mound of earth with pits as per instructions for Cor to Secs 5, 6, 7 & 8
	South 24 chs Sand hills 3 mts balance Sandy bottom 2 mts Soil

West of the 6th Principal Meridian

Chains	East on a random line between Secs 5 and 8
	Va 13° 15' East
2000	Set post for temporary 1/4 Sec Cor
8018	Intersect the N & S line 16 lks S. of post cor to Secs 4, 5, 8 & 9 from which cor I ran
	South 89° 53' West on a true line between Secs 5 and 8
	Va 13° 15' East
4009	Set charred post in mound of earth with pits as per instructions for 1/4 Sec Cor
8018	The Cor to Secs 5, 6, 7 & 8
	Sand Sandy bottom prov 2 mts bottom

Township 19 North Range 18

Chains | It on a random line between Secs 6 and 7
Va 13° 15' East
300 | Wagon Road bears N W & S E
3700 | To left bank of Middle Loup River
4287 | where I set post for temporary Cor to
7987 | fractional Secs 6 & 7 thence I offset 600 lks North to a point thence I ran West on an
7987 | offset line 42,87 chs to a point on West Boundary of the Township 2,00 chs North of meander Cor Cor to fractional Sec 6 on N & left bank of Middle Loup River which Cor stand 3,70 chs North of point for Cor to Secs 6 & 7 in River, Therefor the length of line between Secs 6 & 7 would be 79.87 chs and my closing 30 lks South of point in River for Cor to Secs 6 & 7 from which point I ran South 89° 47' E between Secs 6 & 7
Va 13° 15' East
39.87 | counting distance in River
Quarter Sec. Cor in River can not be established
4287 | Set channel post in mound of earth with pits as per instructions for Cor to fractional Secs 6 & 7 on left bank of Middle Loup River
7987 | The Cor to Secs 5, 6, 7 & 8
Land Sandy bottom 2 rate Soil

4287
77
79,87

West of the 6th Principal Meridian

Chains | North on a random line between Secs 5 and 6
Va 13° 15' East
4000 | Set post for temporary 1/4 Sec Cor
7964 | Intersect the the North Boundary of the Township 30 lks West of post Cor to Secs 5 and 6 from which Cor I ran
South 13 West on a true line between Secs 5 and 6
Va 13° 15' East
3764 | Set channel post in mound of earth with pits as per instructions for 1/4 Sec Cor
7964 | The Cor to Secs 5, 6, 7 & 8

Land level 2 rate bottom

Aug 17th 1872

Township 19 North Range 18

Meanders of the Right Bank of Middle Loup River through the Township

Bigining at the Corner to fractional Secs 19 and 24 on the East Boundry of the Township and on South and right bank of the River thence up Stream with the Meanders in fractional Sec 24 as follows va 13° 15' East

Course	Distance	Remarks
West	12.00	at 11 chs Ravine 40 lks wide come from S W
S 84° W	8.00	at 12 chs the hills come to the River hills bear S.E
N 61° W	12 00	To Corner to fractional Secs
	32.00	
	2	13 and 24. Thence in Sec 13
N 61° W	31 00	at 5 chs hills leave River bearing S W
N 42½° W	34 00	at 25 chs Brook 10 lks wide comes from S W To Corner to fractional Secs 13 & 14
	65 00	
	3	Thence in Sec 14
N 76° W	57.00	
N 87° W	12 00	
N 52° W	15 60	To Corner to fractional Secs
	84.60	
	4	14 and 15
		Land along left bank of River in fractional Secs 13. 14 and 24 is level sandy bottom 2' rate soil except where hills come to River in Sec 14

West of the 6" Principal Meridian

Course	Distance	Remarks
		Meanders in Sec 15
N 60° W	16 00	
N 75° W	20 00	
N 58° W	6 10	To Corner to fractional Secs
	42.10	
	5	10 & 15 Thence in Sec 10
N 63° W	33 00	
N 80° W	12 50	To Corner to fractional Secs
	45.50	
		9 and 10 Land along Right bank of River in
	6	fractional Secs 10 and 15 is level Bottom 1st rate soil not liable to over flow
	6	Meanders in Sec 9
West	21 00	
N 76° W	8 00	
N 45° W	19 00	Here a Ravine 4 chs wide comes from S. W
West	21 00	
S 65° W	14 00	
N. 57° W ~~N 59° W~~	4 10	To Corner to fractional Secs
	91.20	
	7	8 and 9
		Land level Sandy 2' rate Soil

Township 19 North Range 18

Meanders in Sec 8

Course	Distance	
West	33,00	At 60 lks on this Course a
N 65° W	16,00	Ravine 70 lks wide Cross
N 50° W	17 00	from S W -
N 70° W	13 00	
N 35° 30' W	12 20	To Corner to fractional
	91 20	
	8	Secs 7 and 8 thence in Sec 7
N 83° W	6,00	
N 73° W	6,00	
S 72° 30' W	17 30	To Corner to fractional
	53 50	
	9	Secs 7 and 12 on Range line

Land along the River on right bank in fractional Secs 7 and 8 is level Sandy 2nd rate Soil

Aug 18th 1872

West of the 6th Principal Meridian

General Description

The land on the River bottom is Sandy but good soil and well adapted for cultivation the land South of the Bottom is part very broken, and part rolling good 2d rate Soil the Township is all Prairie covered with a good growth of Grass and well adapted for grazing Middle Loup flows through the North part of the Township it has an average right angle width of about 10,00 lks it is shallow has a swift current, and Sandy bottom

A list of the names of the individuals employed to assist in running measuring or marking the lines and corners described in the foregoing field notes of Township No 19 North of the base line of Range No 18 West of the 6th Principal Meridian showing the respective capacities in which they acted

Allard C. Peavey } Chainmen
Albert P. Janney }

Frank Littlefield } Axemen
Peter Bennett }

— — — — — —

We hereby certify that we assisted John W. Daugherty deputy Surveyor in Surveying the meanders and subdividing Township No 19 North of the base line of Range No 18 West of the 6th Principal Meridian, and that said Township has been in all respects to the best of our knowledge and belief well and faithfully surveyed and the boundary monuments planted according to the instructions furnished by the Surveyor General

Allard C Peavey Chainman
Albert P. Janney Chainman
Frank Littlefield Axeman
Peter Bennett Axeman

Subscribed and sworn to by the above named persons before me a Notary Public for the County of Dodge in the State of Nebraska this 9th day of Dec 1872

Geo H Dorsey
Notary Public
Dodge Co Nebr

I John W. Daugherty Deputy Surveyor do solemnly swear that in pursuance of a joint contract wherein John W. Daugherty and Dan S. Pannelee are joint contractors with E. E. Cunningham United States Surveyor General for the District of Nebraska and Iowa bearing date the 2nd day of July 1872 I have well faithfully and truly in my own proper person, and in strict conformity with the instructions furnished by the Surveyor General the Surveying Manual and the laws of the United States Surveyed all those parts or portions of Township No 19 North of the base line of Range No 18 West of the 6" Principal meridian in the State of Nebraska as are represented in the foregoing field note as having been Surveyed under my directions and I do further solemnly swear that all the corner of said Survey have been established and perpetuated in strict accordance with the Surveying Manual and printed instructions and that the foregoing are the true and original field notes of such Survey

John W. Daugherty
Deputy Surveyor

Subscribed by the said John W. Daugherty Deputy Surveyor and sworn to before me a Notary Public for the County of Dodge in the State of Nebraska this day of 12" 1872 November

Geo W E Dorsey
Notary Public
Dodge Co Neb

Surveyor General's Office
Plattsmouth Feby 14th 1873

The foregoing field notes of the Survey and subdivisions of Township No 19 North of the base line of range No 18 West of the 6th Principal Meridian in the State of Nebraska executed by John McDougherty Deputy Surveyor under Joint Contract No 64 dated July 2nd 1872 wherein John McDougherty and Dan S. Parmelee are joint contractors in the month of August 1872 having been critically examined the necessary corrections and explanations made the said field notes and the surveys which they describe are hereby approved.

E. E. Cummingham
Surveyor General

Township 20 North Range 18 West of the 6th Principal Meridian

Town 20 N. Range 18 W

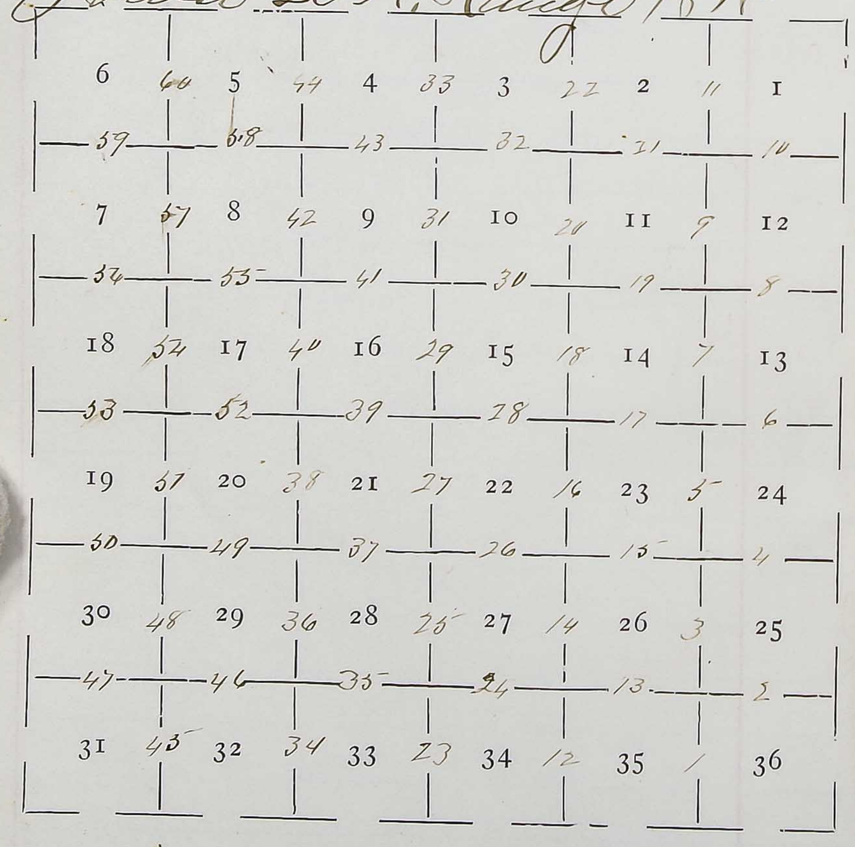

Field notes of the subdivision lines on Township No 20 North of the base line, Range No 18 West of the 6th Principal Meridian in the State of Nebraska Surveyed by John W Daugherty Deputy Surveyor. Commenced Aug 8th 1872 and Concluded Aug 12th 1872

Township 20 North Range 18 West of the 6th Principal Meridian

Names and duties of assistants employed in running the Subdivision lines in Township No 20 North of the true line Range No 18 West of the 6th Principal Meridian in the State of Arkansas

Allard C. Peavey Chainman
Albert P. Jamsey Chainman

Frank Littlefield Axeman
Peter T. Bennett Axeman

To determine the proper adjustment of my Compass for subdividing this Township I commenced at the Corner to Township 19 & 20 North Range 17 and 18 West and ran North on a blank line along the East boundry of Sec 36

Va 13° 15' East

4804 To the 1/4 Sec Cor
8089 To the Corner to Secs 25 and 36

Therefore my Compass is in proper adjustment for subdividing this Township

Township 20 North Range 18

Chains	North between Secs 35 and 36
	Va 13° 15' E.
4000	Set channel post in mound of earth with pits as per instructions for 1/4 Sec Cor
8000	Set channel post in mound of earth with pits as per instructions for Cor to Secs 25 26 35 and 36
	Land gently rolling sandy 2' rate soil

West of the 6th Principal Meridian

Chains	East on a random line between Secs 25 and 36
	Va 13° 15' East
1200	Drain 18 lks wide descends S.E
2400	Leave bottom and enter broken hills begins N. W & S E
4000	Set post for temporary 1/4 Sec Cor
8012	Intersect the East boundary of the Township 9 lks South of post Cor to Secs 25 and 36 from which Cor I run South 89° 56' West on a true line between Secs 25 & 36
	Va 13° 15' East
4006	Set channel post in mound of earth with pits as per instructions for 1/4 Sec Cor
8012	The Cor to Secs 25, 26, 35 & 36
	Land on bottom 1st rate balance very broken 3d rate

Township 28 North Range 18

Chains	North between Secs 25 & 24 Va 13 15 East
1300	Leave bottom & Enter broken hills bears N, W & S, E
4000	Set channel post in mound of earth with pits as per instructions for 1/4 Sec Cor from which An Ash 8 in. dia. bears N 30 West 30, lks, dist no other tree near
8000	Set channel post in mound of earth with pits as per instructions for Cor to Secs 23, 24, 25 and 26

Land part on bottom 1st rate balance very broken 3 rate

West of the 6 Principal Meridian

Chains	East on a random line between Secs 24 and 25 Va 13 15 East
2600	Ravine 130 lks wide descends S
4000	Set post for temporary 1/4 Sec Cor
6000	Ravine 10 lk wide descends S
8026	Intersect the East boundary of the Township 15 lks South of post Cor to Secs 24 and 25 from which Cor I run South 89 54' West on a true line between Secs 24 & 25 Va 13 15 East
4013	Set channel post in mound of earth with pits as per instructions for 1/4 Sec Cor
8026	The Corner to Secs 23, 24, 25 & 26

Land very broken 3 rate

Township 20 North Range 18

Chains	North between 23 & 24 Va 13° 15' East
4000	Set Channel post in mound of earth with pits as per instructions for 1/4 Sec Cor
8000	Set Channel post in mound of earth with pits as per instructions for Corner to Secs 13. 14 23 and 24
	South 20.00 chs rolling good 2 rate soil balance very broken 3 rate

West of the 6th Principal Meridian

Chains	East on a random line between Secs 13 and 24 Va 13° 15' East
1700	Ravine 1.70 chs wide descends N W
3800	Ravine 1.40 chs wide descends N W
4000	Set post for temporary 1/4 Sec Cor
6300	Ravine 1.20 chs wide descends N
8092	Intersect the East boundary of the Township 18 chs North of post Cor to Secs 13 & 24 from which Corner I ran North 89° 52' West on a true line between Secs 13 and 24 Va 13° 15' East
4046	Set channel post in mound of earth with pits as per instructions for 1/4 Sec Cor
8092	The Corner to Secs 13. 14 23 & 24
	Land very broken 3 rate

Township 20 North Range 18

Chains	North between Secs 13 & 14 Va 13° 15' East
3300	Ravine 1,20 chs wide descends N.E
4000	Set Chaned post in mound of earth with pits as per instructions for 1/4 Sec Cor
6600	Ravine 2,50 chs wide descends N.E
7100	Ravine 1,50 wide descends N.E
8000	Set Chaned post in mound of earth with pits as per instructions for Corner to Secs 11. 12 13 and 14

Land very broken 3 rate

West of the 6th Principal Meridian

Chains	East on a random line between Secs 12 and 13 Va 13° 15' East
3700	Ravine 3,00 ch wide descends N.W
4000	Set post for temporary 1/4 Sec Cor
7000	Enter Ravine bears N.E & S.W descending N.E
7800	Leave Same Ravine bearing N.E & S.W
8091	Intersect the East boundary of the Township 7 lks South of post Cor to Secs 12 and 13 from which Corner I ran South 8957 West on a true line between Secs 12 and 13 Va 13° 15' East
4045½	Set Chaned post in mound of earth with pits as per instructions for 1/4 Sec Cor
8091	The Cor to Secs 11. 12 13 and 14

Land broken hills 3 rate

Township 20 North Range 18

Chains	North between Secs 11 and 12 Va 13° 15' East
3800	Ravine 3,00 chs wide descends N. W
4000	Set channel post in mound of earth with pits as per instructions for 1/4 Sec Cor
7300	Ravine 4,00 chs wide descends N. E
8000	Set channel post in mound of earth with pits as per instructions for Cor to Secs 1, 2, 10, 11
	Level broken 3 rate

West of the 6th Principal Meridian

Chains	East on a random line between Secs 1 and 12 Va 13° 15' East
2000	Euler 1 Ravine 4,00 chs wide descends North
1500	Ravine 2,50 chs wide descends North
4000	Set post for temporary 1/4 Sec Cor
6200	Ravine 2,40 chs wide descends N
8090	Intersect the East boundary of the Township 49 lks South of post Cor to Secs 1 and 12 from which Cor I ran South 89° 39' West on a true line between Secs 1 and 12 Va 13° 15' East
4845	Set channel post in mound of earth with pits as per instructions for 1/4 Sec Cor
8090	The Cor to Secs 1, 2, 11 and 12 Level broken hills 3 rate Soil

Township 20 North Range 18

Chains	North on a true line between Secs 1 and 2
	Va 13° 15' East
1700	Ravine 1 ch wide descends N E
4000	Set chained post in mound of earth with pits as per instructions for 1/4 Sec Cor
8240	Intersect the North boundary of the Township 5th Standard Parallel 180 lks East of the 1/4 Sec Cor on the South boundary of Sec 36 Township 21 North Range 18 West of the 6th Principal Meridian where I set chained post in mound of earth with pits as per instructions for Closing Corner to Secs 1 and 2
	Land broken hills 3 rate Soil

West of the 6th Principal Meridian

Chains	North between Secs 34 & 35
	Va 13° 15' East
4000	Set chained post in mound of earth with pits as per instructions for 1/4 Sec Cor
8000	Set chained post in mound of earth with pits as per instructions for Corner to Secs 26, 27, 34 & 35
	Land gently rolling bottom 1st rate Soil

Township 20 North Range 18

Chains	East on a random line between Secs 26 and 35
	Va 13° 15' East
1700	Drain 20 lks with descends S E
3600	Ravine 1.60 chs with descends S E
4000	Set post for temporary 1/4 Sec Cor
8018	Intersect the N & line at post Cor to Secs 25 26 35 and 36 from which Cor I ran
	West on a true line between Secs 26 and 35
	Va 13° 15' East
4009	Set charred post in mound of earth with pits as per instructions for 1/4 Sec Cor
8018	The Cor to Secs 26, 27 34 35
	Land gently rolling bottom 1st rate Soil Aug 8th 1872

West of the 6th Principal Meridian

Chains	North between Secs 26 & 27
	Va 13° 15' East
3500	Leave bottom and enter rolling hills bears E and West
4000	Set charred post in mound of earth with pits as per instructions for 1/4 Sec Cor
8000	Set charred post in mound of earth with pits as per instructions for Cor to Secs 22, 23 26 and 27
	Land South 35,00 chs 1st rate bottom balance rolling hills 2 rate

Township 20 North Range 18

Chains	
	East on a variation line between Secs 23 and 26 Va 13° 15' East
3600	Ravine 1.20 wide descends S
4000	Set post for temporary 1/4 Sec Cor
8059	Intersect the N & S line 29 lks South of post Cor to Secs 23, 24 25 and 26 from which Cor I ran South 89° 48' West on a true line between Secs 23 and 26 Va 13° 15' East
4029½	Set charcoal post in mound of earth with pits as per instructions for 1/4 Sec Cor
8059	The Cor to Secs 22 23 26 & 27

Land rolling hills 2 rate soil

West of the 6th Principal Meridian

Chains	
	North between Secs 22 & 23 Va 13° 15' East
300	Ravine 1.50 chs wide descends S, W
4000	Set charcoal post in mound of earth with pits as per instructions for 1/4 Sec Cor
4600	Ravine 80 lks wide descends S, W
7400	Ravine 1.40 lks wide descends S, W
8000	Set charcoal post in mound of earth with pits as per instructions for Corner to Secs 14, 15 22 and 23

Land broken hills 3 rate soil

Township 20 North Range 18

Chains	East on a random line between Secs 14 & 23 Va 13° 15' East
1900	Ravine 1,40 chs wide descends S W
4000	Set post for temporary 1/4 Sec Cor
6300	Ravine 1,90 chs wide descends South
8050	Intersect the N & S line 10 lks South of post Cor to Secs 13, 14 23 & 24 from which Cor I ran South 89° 56' West on a true line between Secs 14 and 23 Va 13° 15' East
4125	Set charred post in mound of earth with pits as per instructions for 1/4 Sec Cor
8050	The Cor to Secs 14, 15 22 & 23

Land very broken 3 rate
Along the Ravines on this line there is brush and a few small trees

West of the 6th Principal Meridian

Chains	North between Secs 14 & 15 Va 13° 15' East
2300	Ravine 60 lks wide descends S E
4000	Set charred post in mound of earth with pits as per instructions for 1/4 Sec Cor
6500	Ravine 80 lks wide descends N W
7600	Ravine 3,50 chs wide descends West
8000	Set charred post in mound of earth with pits as per instructions for Corner to Secs 10, 11, 14, & 15

Land very broken 3 rate
about 15 chs S. E. from the Cor to Secs 10, 11, 14, 15 and in Secs 14 there is a Grove of Timber of about 15 acres Ash Cedar Cottonwood & Elm

Township 20 North Range 18

Chains	East on a random line between Secs 11 and 14 Va 13° 15' East
1800	Ravine 1,50 chs wide descends S, W
4000	Set post for temporary 1/4 Sec Cor
6500	Ravine 1,25 chs wide descends South there is timber along this ravine
8070	Intersect the N & S line 42 lks South of post cor to Secs 11 12, 13 and 14 from which cor I ran
	South 89° 42' West on a tie line between Secs 11 and 14 Va 13° 15' East
4035	Set chained post in mound of earth with pits as per instructions for 1/4 Sec Cor
8070	The Cor to Secs 10, 11 14 and 11
	Land broken 3 rate Soil

West of the 6th Principal Meridian

Chains	North between Secs 10 and 11 Va 13° 15' East
4000	Set chained post in mound of earth with pits as per instructions for 1/4 Sec Cor from which A Red Cedar 10 in dia bears N 21° West 1,20 lks distant
	An Elm 11 in dia bears N 20° E 90 lks dist
4100	Enter Timber bears N W & S E
4400	Ravine 2,00 chs wide descends N, W
4500	Leave Timber bears N, W, & S, E
8000	Set chained post in mound of earth with pits as per instructions for Corner to Secs 2, 3, 10 & 11
	Land very broken 3 rate

Township 20 North Range 18

Chains	East on a random line between Secs 2 and 11 Va 13° 15' East
1100	Ravine 2.00 chs wide descends N
4000	Set post for temporary 1/4 Sec Cor
4300	Ravine 1.00 wide descends S E
8062	Intersect the N of line 22 lks South of post Cor to Secs 1. 2 11 and 12 from which Corner I ran South 89° 51' West on a true line between Secs 2 and 11 Va 13° 15' East
4031	Set Charcoal post in mound of earth with pits as per instructions for 1/4 Sec Cor
8062	The Corner to Secs 2. 3. 10 & 11

Land very broken 3 rate

West of the 6" Principal Meridian

Chains	North on a true line between Secs 2 and 3 Va 13° 15' East
4000	Set Charcoal post in mound of earth with pits as per instructions for 1/4 Sec Cor
5200	Ravine 3.00 chs wide descends N. W
8141	Intersect the North boundry of the Township 5" Standard Parallel 2.64 chs E of the 1/4 Sec Cor on the South boundry of Sec 35 Township 21 North of the base line Range No 18 West of the 6" Principal Meridian where I set Charcoal post in mound of earth with pits as per instructions for Closing Corner to Secs 2 and 3

Land broken 3 rate

Township 20 North Range 18

Chains	North between Secs 33 & 34 Va 13° 15' East
1700	Drain 25 lks wide descends S E
4000	Set channel post in mound of earth with pits as per instructions for 1/4 Sec Cor
5760	Drain 20 lks wide descends S, E
8000	Set channel post in mound of earth with pits as per instructions for Cor to Secs 27, 28 33 & 34
	Land gentle rolling bottom 1st rate soil

West of the 6th Principal Meridian

Chains	East on a random line between Secs 27 and 34 Va 13° 15' East
500	Drain 19 lks descends South
4000	Set post for temporary 1/4 Sec Cor
6600	Drain 25 lks wide descends S
8016	Intersect the N & S line 5 lks N of post Cor to Secs 26, 27 34 & 35 from which Cor I ran North 89° 58' West on a true line between Secs 27 and 34 Va 13° 15' East
4008	Set channel post in mound of earth with pits as per instructions for 1/4 Sec Cor
8016	The Cor to Secs 27, 28 33 & 34
	Land gentle rolling bottom 1st rate soil Aug 9th 1872

Township 20 North Range 18

chains	North between Secs 27 & 28 Va 13 15' East
3500	Leave bottom and enter hills bears E & W
4000	Set chained post in mound of earth with pits as per instructions for 1/4 Sec Cor
6500	Dram 20 lks wide descends S. &
8000	Set chained post in mound of earth with pits as per instructions for Corner to Secs 21, 22, 27 & 28

Land on bottom 1 rate balance rolling hills 2 rate

West of the 6th Principal Meridian

chains	East on a random line between Secs 22 and 27 Va 13 15' East
300	Dram 18 lks wide descends South
4000	Set post for temporary 1/4 Sec Cor
5000	Dram 15 lks wide descends S.E.
8060	Intersect the N & S line 37 lks South of post cor to Secs 22, 23 26 and 27 from which cor I gain South 89 44' West on a true line between Secs 22 & 27 Va 13 15' East
4030	Set chained post in mound of earth with pits as per instructions for 1/4 Sec Cor
8060	The Cor to Secs 21 22 27 & 28

Land rolling hills 2 rate soil

Township 20 North Range 18

Chains	North between Secs 21 & 22 Va 18° 15' East
4000	Set Charcoal post in mound of earth with pits as per instructions for 1/4 Sec Cor
8000	Set Charcoal post in mound of earth with pits as per instructions for Cor to Secs 15. 16 21 and 22 from which An Elm 26 in. dia bears N 29° W. 1,00 ch dist there is no other tree near
	Land rolling 2 rate

West of the 5 Principal Meridian

Chains	East on a random line between Secs 15 and 22 Va 13° 15' East
100	Ravine 2,00 chs wide descends S
2400	Ravine 1,00 ch wide descends S
4000	Set post for temporary 1/4 Sec Cor
7500	Ravine 1,40 chs wide descends S
8040	Intersect the N & S line 70 lks South of post Cor to Secs 14. 15 22 and 23 from which Cor I run South 89° 30' West on a true line between Secs 15 and 22 Va 13° 15' East
4020	Set Charcoal post in mound of earth with pits as per instructions for 1/4 Sec Cor
8040	The Cor to 15 16 21 and 22 Land rolling hills 2 rate

Township 20 North Range 18

Chains	North between Secs 15 & 16 Va 13° 15' East
20	Enter Ravine bears N 20 W
2000	Leave head of same ravine which descends South
4000	Set Chained post in mound of earth with pits as per instructions for 1/4 Sec Cor
8000	Set Chained post in mound of earth with pits as per instructions for Corner to Secs 9, 10, 15 & 16 from which An Elm 14 in dia bears N 22 E 65 lks dist
	An Elm 15 in dia bears N 83 W 38 lks dist
	South 20 chs level 1st rate land balance very broken 3 rate

West of the 6th Principal Meridian

Chains	East on a random line between Secs 10 and 15 Va 13° 15' East
1100	Enter heavy Timber bears N and S
1400	Ravine 200 lks wide descends North
1600	Leave Timber bears N & S
4000	Set post for temporary 1/4 Sec Cor
6100	Ravine 3,000 lks wide descends N there is heavy Timber in this Ravine about 6 chs South of the line and a few trees where the line crosses
8029	Intersect the N & S line 21 lks South of post Cor to Secs 10, 11, 14 and 15, from which Cor I ran South 89° 31' West on a true line between Secs 10 and 15 Va 13° 15' East
40142	Set Chained post in mound of earth with pits as per instructions for 1/4 Sec Cor
8029	The Cor to Secs 9, 10, 15 & 16 Land very broken 3 rate soil

Township 20 North Range 18

Chains	North between Secs 9 & 10 Va 13° 15' East
900	Ravine 3.00 chs wide descends N, E
4000	Set charcoal post in mound of earth with pits as per instructions for 1/4 Sec Cor
6400	Ravine 2.00 wide descends, E
7100	Ravine 1.50 chs wide descends E
8000	Set charcoal post in mound of earth with pits as per instructions for Cor to Secs 3, 4, 9, and 10. from which An Elm 10 in. dia bears S 10 W 60 lks dist
	Land very broken 3 rate
	There is Timber in the Ravines on this line and a few scattering trees all along the line

West of the 6th Principal Meridian

Chains	East on a random line between Secs 3 and 10 Va 13° 15' East
2600	Ravine 2.25 chs wide descends N E
3700	Same Ravine descends S, E
4000	Set post for temporary 1/4 Sec Cor
4025	Ravine 2.50 chs wide descends North
8048	Intersect the N & S line 43 lks South of post Cor to Secs 2, 3, 10 & 11 from which Cor I ran South 8938 West on a true line between Secs 3 and 10 Va 13° 15' East
4024	Set charcoal post in mound of earth with pits as per instructions for 1/4 Sec Cor
8048	The Cor to Secs 3, 4, 9 & 10
	Land very broken 3 rate

Township 20 North Range 18

Chains	North on a true line between Secs 3 and 4 Va 13° 15' East
4000	Set Channel post in mound of earth with pits as per instructions for 1/4 Sec Cor from which
	A Red cedar 10 in dia bears N 25° E 1.22 lks dist
	A Red cedar 8 in dia bears N 3° W 110 lks dist
4100	Enter Timber bears E & W
4200	Canon 1.40 lks with descends W
4350	Leave Timber bears E & W
8072	Intersect The North boundary of the Township 3.74 Ls E. of the Cor to Secs 34 & 35 Township 21 North Range 18 West where I set Channel post in mound of earth with pits as per instructions for closing Cor to Secs 3 & 4 on the 5' Standard Parallel I could not discover any 1/4 Sec Cor on the South boundary of Secs 34, therefore I measure my closing to Sec Cor Level very broken 3' rate

West of the 6th Principal Meridian

Chains	North between Secs 32 & 33 Va 13° 15' East
4000	Set Channel post in mound of earth with pits as per instructions for 1/4 Sec Cor
5400	Drain 15 lks with descends S E
8000	Set Channel post in mound of earth with pits as per instructions for Corner to Secs 28, 29 32 & 33
	Level gently rolling 2' rate

Township 20 North Range 18

chains	East on a random line between Secs 28 and 33 Va 13° 15' East
1300	Drain 15 lks wide descends S
4000	Set post for temporary 1/4 Sec Cor
8010	Intersect the N & S line 18 lks South of post leav to Secs 27, 28 33 and 34 from which cor I ran
	South 89° 52' West on a line between Secs 28 & 33 Va 13° 15' East
4005	Set charred post in mound of earth with pits as per instructions for 1/4 Sec Cor
8010	The Cor to Secs 28 29 32 and 33
	Land gently rolling bottom 1st rate Sole

West of the 6th Principal Meridian

chains	North between Secs 28 and 29 Va 13° 15' East
2700	Leave bottom and enter rolling hills bears E and W
4000	Set charred post in mound of earth with pits as per instructions for 1/4 Sec Cor
8000	Set charred post in mound of earth with pits as per instructions for Corner to Secs 20 21 28 and 29
	South 27 chs bottom 1st rate level balance rolling hills 2d rate Aug 10th 1872

Township 20 North Range 18

Chains	East on a random line between Secs 21 and 28 Va 13° 15' East
2800	Drain 28 lks wide descends S
4000	Set post for temporary 1/4 Sec Cor
5600	Ravine 1,40 chs wide descends S
7996	Intersect the N & S line at post Corner to Secs 21 22 27 and 28 from which Cor I run West on a true line between Secs 21 and 28 Va 13° 15' East
3998	Set channel post in mound of earth with pits as per instructions for 1/4 Sec Cor
7996	The Corner to Secs 20, 21, 28 and 29
	Land rolling hills 2 rate Soil

West of the 6th Principal Meridian

Chains	North between Secs 20 and 21 Va 13° 15' East
4000	Set channel post in mound of earth with pits as per instructions for 1/4 Sec Cor
4710	Drain 20 lks wide descends S W
8000	Set channel post in mound of earth with pits as per instructions for Cor to Secs 16, 17 20 and 21
	Land moderately rolling good 2 rate Soil

Township 20 North Range 18

Chains	East on a random line between Secs 16 and 21 Va 13° 15' East
500	Drain 18 lks wide descends S.W
4000	Set post for temporary 1/4 Sec Cor
7990	Intersect the N & S line 30 lks South of post Cor to Secs 15.16 21 and 22 from which Cor I ran South 89° 47 West on a true line between Secs 16 and 21 Va 13° 15' East
3995	Set chained post in mound of earth with pits as per instructions for 1/4 Sec Cor
7990	The Cor to Secs 16.17 20 & 21

Land rolling good 2 rate Soil

West of the 6th Principal Meridian

Chains	North between Secs 16 and 17 Va 13° 15' East
2700	Drain 20 lks wide descends S.E
4000	Set chained post in mound of earth with pits as per instructions for 1/4 Sec Cor
8000	Set chained post in mound of earth with pits as per instructions for Cor to Secs 8.9.16 and 17

Land rolling 2 rate soil

Township 20 North Range 18

Chains	East on a random line between Secs 9 and 16 Va 13 15 East
2300	Ravine 2,00 chs descends South
4000	Set post for temporary 1/4 Sec Cor
6000	Enter a Small Grove bears N & S
6400	Leave Same bears N, E & S W
7800	Ravine 1,30 lks wide descends N, E
8034	Intersect the N & S line 16 lks South of post Cor to Secs 9, 10, 15 and 16 from which Cor Drum South 89°53' West on a true line between Secs 9 and 16 Va 13°15' East
4017	Set Charred post in mound of earth with pits as per instructions for 1/4 Sec Cor
8034	The Cor to Secs 8, 9, 16 and 17

East 40,00 chs very broken 3 rate land balance rolling good 2 rate

West of the 6th Principal meridian

Chains	North between Secs 8 and 9 Va 13°15' East
3600	Canion 3,00 chs wide 60 feet deep descends N. W. There is Timber along Canion
4000	Set Charred post in mound of earth with pits as per instructions for 1/4 Sec Cor from which A Red Cedar 25 in dia bears S10 E 70 lks dist A Red Cedar 20 in dia bears S15° W 150 lks dist
5100	Ravine 1,00 ch wide descends N W. Timber and a thick growth of brush and vine along this Ravine
8000	Set Charred post in mound of earth with pits as per instructions for Corner to Secs 4, 5, 8 and 9

Land very broken 3 rate

Township 20 North Range 18

Chains	East on a random line between Secs 4 and 9 Va 13° 15' East
1500	Ravine 1.50 chs wide descends S E There is Timber along this Ravine
3200	Ravine 1.60 chs wide descends S E
4000	Set post for temporary 1/4 Sec Cor
5700	Ravine 2.50 chs wide descends N W
8022	Intersect the N & S line 11 lks North of post Cor to Secs 3, 4, 9, 10 from which Cor I ran North 89° 55' West on a true line between Secs 4 & 9 Va 13° 15' East
4000	Set chained post in mound of earth with pits as per instructions for 1/4 Sec Cor
8022	The Cor to Secs 4, 5, 8 and 9
	Level very broken 3 rate The Timber on this line in Ravine is Ash Elm & Box Elder

West of the 6th Principal Meridian

Chains	North on a true line between Secs 4 and 5 Va 13 15 East
4000	Set chained post in mound of earth with pits as per instructions for 1/4 Sec Cor
7200	Ravine 4.00 chs wide descends N W
8090	Intersect the North boundary of the Township 3.80 chs E of the 1/4 Sec Cor on the South boundary Secs 33 Township 21 North Range 18 West where I set chained post in mound of earth with pits as per instructions for Closing Corner to Secs 4 and 5 On the 5th Standard Parallel
	Level very broken 3 rate

Township 20 North Range 18

Chains	North between Secs 31 and 32 Va 13° 15' East
4000	Set chained post in mound of earth with pits as per instructions for 1/4 Sec Cor
8000	Set chained post in mound of earth with pits as per instructions for Cor to Secs 29, 30, 31 & 32

Land gently rolling good 2' rate Soil

West of the 6th Principal Meridian

Chains	East on a random line between Secs 29 and 32 Va 13° 15 East
4000	Set post for temporary 1/4 Sec Cor
6800	Drain 28 lks wide. Discovered South
7985	Intersect the North and South line 9 lks North of post cor to Secs 28. 29 32 and 33 from which cor I ran North 89° 56' West on a true line between Secs 29 and 32 Va 13° 15' East
3992½	Set chained post in mound of earth with pits as per instructions for 1/4 Sec Cor
7985	The Cor to Secs 29 30, 31 & 32

Land gently rolling bottom 1st rate Soil

Township 20 North Range 18

Chains	West on a parallel line between Secs 30 and 31 Va 13° 15' East
4000	Set post for temporary 1/4 Sec cor
7960	Intersect the West boundary of the Township 5 lks South of post on to Secs 30 and 31 from which cor I saw South 89° 58' East on a true line between Secs 30 & 31 Va 13° 15' East
3960	Set Chained post mi mound of earth with pits as per instructions for 1/4 Sec cor
7960	The Corner to Secs 29 30 31 & 32
	Land gently rolling 1st rate bottom

West of the 6th Principal Meridian

Chains	North between Secs 29 & 30 Va 13° 15' East
2000	Ravine 20 lks wide descend S.E.
3500	Land bottom and undulating hills bears E & W
4000	Set Chained post mi mound of earth with pits as per instructions for 1/4 Sec cor
8000	Set Chained post mi mound of earth with pits as per instructions for Corner to Secs 19, 20, 29 & 30
	South 35.00 chs 1st rate bottom balance rolling hills 2nd rate soil Aug 11th 1872

Township 20 North Range 18

Chains	East on a random line between Secs 20 and 29 Va 13° 15' East
2000	Drain 15 lks with descends S
4000	Set post for temporary 1/4 Sec Corner
7980	Intersect the N & South line 30 lks South of post Cor to Secs 20 21 28 & 29 from which Corner I ran South 89° 47' West on a true line between Secs 20 and 29 Va 13° 15' East
3990	Set charred post in mound of earth with pits as per instructions for 1/4 Sec Cor
7980	The Cor to Secs 19. 20, 29, 30

Land rolling good 2 rate soil

West of the 6th Principal Meridian

Chains	West on a random line between Secs 19 and 30 Va 13° 15' East
4000	Set post for temporary
4250	Drain 25 lks with descends S E
5400	Same Drain descends N, E
6000	Same Drain Descends S, E
8004	Intersect the West boundary of the Township 49 lks North of post Cor to Secs 19 and 30 from which Cor I ran North 89° 39' East on a true line between Secs 19 and 30 Va 13° 15' East
4004	Set charred post in mound of earth with pits as per instructions for 1/4 Sec Cor
8004	The Cor to Secs 19. 20, 29, 30

Land rolling 2 rate Soil

Township 20 North Range 18

Chains	North between Secs 19 and 20 Va 13° 15' East
4000	Set charred post in mound of earth with pits as per instructions for 1/4 Sec Cor
4500	Ravine 1.20 chs wide descends S.E
8000	Set charred post in mound of earth with pits as per instructions for Corner to Secs 17. 18. 19 and 20
	Land rolling good 2 rate Soil

West of the 6th Principal Meridian

Chains	East on a random line between Secs 17 and 20 Va 13° 15' East
3130	Ravine 70 lks wide descends S
4000	Set post for temporary 1/4 Sec Cor
5350	Ravine 2.00 chs wide descends South
7994	Intersect the N & S line 16 lks South of post Cor to Secs 16. 17, 20 & 21 from which Cor I ran South 89° 54' West on a true line between Secs 17 and 20 Va 13° 15' East
3997	Set charred post in mound of earth with pits as per instructions for 1/4 Sec Cor
7994	The Cor to Secs 17. 18. 19 and 20
	Land rolling good 2 rate soil

Township 20 North Range 18

Chains	West on a random line between Secs 18 and 19 Va 13° 15' East
4000	Set post for temporary 1/4 Sec Cor
8068	Intersect the West Boundry of the Township 18 Chs North of post Cor to Secs 18 and 19 from which Cor I ran North 89° 52' East on a true line between Secs 18 and 19 Va 13° 15' East
4068	Set Chained post in mound of earth with pits as per instructions for 1/4 Sec Cor
8068	The Cor to Secs 17. 18. 19 and 20
	Land rolling good 2 rate Soil

West of the 6th Principal Meridian

Chains	North between Secs 17 & 18 Va 13° 15' East
4000	Set Chained post in mound of earth with pits as per instructions for 1/4 Sec Cor
8000	Set Chained post in mound of earth with pits as per instructions for Corner to Secs 7. 8. 17 and 18
	Land rolling good 2 rate Soil

Township 20 North Range 18

chains	East on a random line between Secs 8 and 17 Va 13° 15' East.
600	Ravine 200 lks wide descends South
4000	Set post for temporary 1/4 Sec Cor
4700	Ravine 80 lks wide descends S
7988	Intersect the N & S line 23 lks North of post Cor to Secs 8.9.16 & 17 from which Cor I ran North 89° 50' West on a true line between Secs 8 and 17 Va 13° 15' East
3994	Set charred post in mound of earth with pits as per instructions for 1/4 Sec Cor
7988	The Cor to Secs 7. 8. 17 & 18

Land broken 3 rate

West of the 6th Principal Meridian

chains	West on a random line between Secs 7 and 18 Va 13 15 East
4000	Set post for temporary 1/4 Sec Cor
8084	Intersect the West boundary of the Township 21 lks North of post Cor to Secs 7 and 18 from which Cor I ran North 89° 51' East on a true line between Secs 7 and 18 Va 13° 15' East
4084	Set charred post in mound of earth with pits as per instructions for 1/4 Sec Cor
8084	The Cor to Secs 7. 8. 17 and 18

West 40.00 chs rolling good 2 rate soil balance very broken 3 rate

Township 20 North Range 18

Chains	North between Secs 7 and 8 Va 13° 15' East
4000	Set charred post in mound of earth with pits as per instructions for 1/4 Sec Cor
7800	Enter Timber bears E & W and begin to descend into deep Gulch
8000	To bottom of Gulch where I marked an Elm Tree 12 in dia for Corner to Secs 5, 6, 7 and 8 from which
	A Cottonwood 11 in dia bears N 40 W 20 lks distant
	A Cottonwood 18 in dia bears N 60 E 27 lks distant
	An Elm 18 in dia bears S 44 E 67 lks distant
	An Ash 9 in dia bears N 21 W 39 lks distant
	Land very broken 3 rate

West of the 6th Principal Meridian

Chains	East on a random line between Secs 5 & 8 Va 13° 15' East
4000	Leave Gulch and Timber bears N E and S W
3800	Ravine 150 wide descends & there is scattering trees along this ravine
4000	Set post for temporary 1/4 Sec Cor
8042	Intersect the N & S line 28 lks North of post Cor to Secs 4, 5, 8 & 9 from which Cor I ran
	North 89° 52' West on a true line between Secs 5 and 8 Va 13 15 East
4021	Set charred post in mound of earth with pits as per instructions for 1/4 Sec Cor from which
	An Elm 9 in dia bears N 32 E 44 lks dist
	An Ash 10 in dia bears S 40° E 20 lks dist
8042	The Cor to Secs 5, 6, 7 and 8
	Land very broken 3 rate

Township 20 North Range 18

Chains	West on a random line between Secs 6 and 7 Va 13° 15' East
5.00	Leave Gulch bears N, E & S, W
24.00	To Canyon 5.00 chs wide 40 feet descends North
40.00	Set post for temporary 1/4 Sec Cor
56.00	To heavy Timbered Canyon 4.00 ch wide 50 feet deep descends N
66.00	To Steep Bluff bears N & S and enter heavy Timber bears N & S
67.00	To foot of Bluff and enter Canyon descends North
74.00	To opposite side of Canyon and foot of Steep Bluff
75.00	To top of Bluff 60 feet high and Leave Timber bears North & South
80.98	Intersect the West boundary of the Township 25 chs N of post cor to Secs 6 & 7 from which cor I run N 89° 49' East on a true line between Secs 6 and 7 Va 13° 15' East
40.98	Set channel post in mound of earth with pits as per instructions for 1/4 Sec Cor
80.98	The Cor to Secs 5, 6, 7 and 8 Land very broken 3 rate the Timber noted on this line is Pine & Red cedar very large trees it extends both N & S of the line about 50.00 chs along the Canyon

West of the 6th Principal Meridian

Chains	North on a true line between Secs 5 and 6 Va 13° 15' East
1.00	Leave Gulch and Timber bears N, E & S, W
40.00	Set channel post in mound of earth with pits as per instructions for 1/4 Sec Cor
63.00	Enter Timber bears N W & S, E
70.00	Recover 4.00 chs wide descends N W
74.00	Leave Timber N W & S E
80.25	Intersect the North boundry of the Township 5 Standard Parallel 4.93 chs E of the 1/4 Sec Cor on the South boundry of Sec 32 Township 21 North Range 18 West where I set channel post in mound of earth with pits as per instructions for Closing Corner to Secs 5 and 6

Land very broken 3 rate Soil

Aug 12 1872

Township 20 North Range 18 East of the 6th Principal Meridian

General Description

The part of this Township on the River Bottom is excellent land and well adapted for cultivation nearly all the balance of the Township is too rough or broken to admit of being cultivated, although the soil is pretty good, it is all well adapted for grazing there being a good growth of grass.

There is also the good timber along the Rivers in the North part of the Township And some excellent Pine and Red Cedar on Secs 6 and 7 the Pines are large tall and straight

Township 20 North Range 18 West of the 6th Principal Meridian

A list of the names of the individuals employed to assist in running measuring or marking the lines and corners described in the foregoing field notes of Township No 20 North of the base line of Range No 18 West of the 6th Principal Meridian. showing the respective capacities in which they acted

Allard C. Peavey } Chainmen
Albert P. Janney }

Frank K. Littlefield } Axemen
Peter Bennett }

— — — — — — —

We hereby certify that we assisted John W. Daugherty deputy Surveyor, in Surveying and Subdividing Township No 20 North of the base line of Range No 18 West of the 6th Principal Meridian. and that said Township has been in all respects to the best of our knowledge and belief well and faithfully Surveyed, and the boundary monuments planted according to the instructions furnished by the Surveyor General

Allard C. Peavey Chainman
Albert P. Janney Chainman
Frank K. Littlefield Axeman
Peter Bennet Axeman

Subscribed and sworn to by the above named persons before me a Notary Public for the County of Dodge in the State of Nebraska this 4th day of Oct 1872

Geo E Dorsey
Notary Public
Dodge Co Neb

Township 20 North Range 18 West of the 6th Principal Meridian

I John H. Daugherty Deputy Surveyor do solemnly swear that in pursuance of a joint contract wherein I John H. Daugherty and Dan S. Parmelee are joint contractors with E. E. Cunningham United States Surveyor General for the District of Nebraska and Iowa bearing date the 2nd day of July 1872 I have well faithfully and truly in my own proper person and in strict conformity with the instructions furnished by the Surveyor General the Surveying Manual and the laws of the United States surveyed all those parts or portions of Township No 20 North of the base line of Range No 18 West of the 6th Principal Meridian in the State of Nebraska as are represented in the foregoing field notes as having been surveyed under my direction and do further solemnly swear that all the corners of said survey have been established and perpetuated in strict accordance with the surveying manual and printed instructions and that the foregoing are the true and original field notes of such survey

John H. Daugherty
Deputy Surveyor

Subscribed by the said John H. Daugherty Deputy Surveyor and sworn to before me a Notary Public for the County of Dodge in the State of Nebraska this 12th day of Nov 1872

Geo H E Dorsey
Notary Public
Dodge Co Neb

Surveyor Genl's office
Plattsmouth Feby 14th 1877

The foregoing field Notes of the Survey and Subdivision of Township No 20 North Range 18 West executed by John W. Daugherty under joint contract wherein John W Daugherty and Dan S. Parmelee are joint contractors in the month of August 1872 having been critically examined the necessary corrections and explanations made the said field notes and survey they describe are hereby approved

E. E. Cunningham
Surveyor General

General Land Office • Original Field Notes

Book Number

426

The images in this file are photographs of the notes of the original surveys of the State of Nebraska on file in the Office of the Nebraska State Surveyor located in Lincoln, Nebraska.

The original surveys in Nebraska began in the mid 1850's and were completed in the mid 1880's. The Nebraska office of the Surveyor General was closed June 30, 1886.