General Land Office • Original Field Notes

Book Number

431

The images in this file are photographs of the notes of the original surveys of the State of Nebraska on file in the Office of the Nebraska State Surveyor located in Lincoln, Nebraska.

The original surveys in Nebraska began in the mid 1850's and were completed in the mid 1880's. The Nebraska office of the Surveyor General was closed June 30, 1886.

Field Notes
of
The Subdivisional Lines
of
Township No 1. North
in
Range No 19 W 6th P.M.
in the
State of Nebraska

Executed by W Scott Cumason
Deputy Surveyor under joint
contract No 8. bearing date
the 8th day of August 1868
wherein W Scott Cumason and
Allan J. Currence are joint
contractors.

Survey commenced July 28th 1869
Survey completed Aug 2d 1869

Names and duties of assistants

John Rodgers. Chainman
Wm Rodgers. Chainman
Chas Woodard Moundman
Danl McDonald Moundman

Town. 1 N. Range 19 W

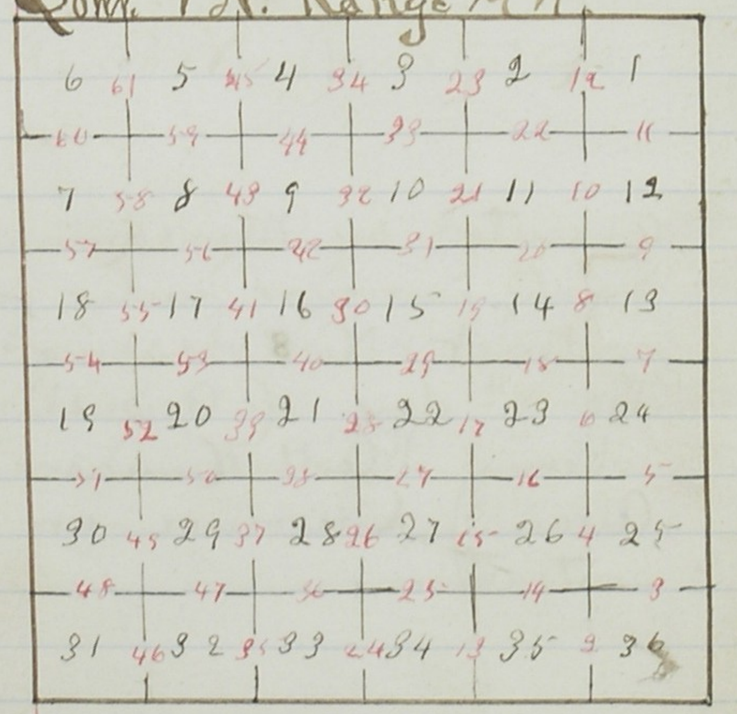

T. 1. N. Range 19 W 6th P.M.

chains

To determine the proper adjustment of my compass for subdividing this Township I commence at the corner to Townships 1 Ranges 18 and 19 W. and run North on a blank line along the East Boundary of Section 36. at a

Va of 13° 30' E

40.00 To a point 5 links ~~East~~ West of the 1/4 sec cor.

80.10 To a point 14 links ~~East~~ West of the corner to Sections 25 and 36.

To retrack this line or run parallel thereto my compass must be adjusted to a

Va of 13° 24' E

T. 1. N. Range 19 W 6th P.M.

chains	
	North between sections 35 and 36 Va 13° 24' E
37.00	Leave Bottom Enter Bluffs bears N.E. and W.
40.00	Set post deposited charred stake and raised mound of earth with pits as per instructions for 1/4 sec cor.
80.00	Set post deposited charred stake and raised mound of earth with pits as per instructions for corner to sections 25, 26, 35 and 36. Land 1st 37.00 chains level bottom Soil 1st rate Balance Rolling Soil 2d rate and dry.

T. 1. N. Range 19 W 6th P.M.

chains	
	East on a random line between sections 25 and 36 Va 13° 30' E
4.50	Ravine course S.E.
40.00	Set post for temporary 1/4 sec cor.
59.50	Ravine course S.E.
69.00	Leave Bluffs Enter Bottom bears N.E. and S.W.
80.13	Intersect East Boundary of the Township 13 links South of corner to sections 25 and 36 from which corner I run S 89° 55' West on a true line between sections 25 and 36. Va 13° 30' E
40.06½	Set post deposited charred stake and raised mound of earth with pits as per instructions for 1/4 sec cor
80.13	The corner to sections 25, 26, 35 and 36. Land 1st 69.00 chs rolling Soil 2d rate Balance level Soil 1st rate.

T. 1. N. Range 19 W 6th P.M.

chains	
	North between sections 25 and 26. Va 13° 30' E
1.00	Ravine course S.E.
40.00	Set post deposited charred stake and raised mound of earth with pits as per instructions for 1/4 sec cor.
64.00	Ravine course S.E.
80.00	Set post deposited charred stake and raised mound of earth with pits as per instructions for corner to sections 23, 24, 25 and 26. Land rolling Soil dry 2d rate

T. 1. N. Range 19 W 6th P.M.

chains	
	East on a random line between sections 24 and 25 Va 13° 30' E
27.00	Ravine course S.E.
40.00	Set post for temporary 1/4 sec - cor.
63.25	Ravine course S.E.
80.06	Intersect East Boundary of the Township 35 links South of corner to sections 24 and 25 from which corner I run S 89° 45' West on a true line between sections 24 and 25 Va 13° 30' E
40.03	Set post deposited charred stake and raised mound of earth with pits as per instructions for 1/4 sec cor
80.06	The corner to sections 23. 24. 25. and 26. Land rolling prairie Soil dry. 2d - rate.

T. 1. N. Range 19 W 6th P.M.

chains	
	North between sections 23 and 24 Va 13° 30' E
40.00	Set post deposited charred stake and raised mound of earth with pits as per instructions for 1/4 sec cor,
80.00	Set post deposited charred stake and raised mound of earth with pits as per instructions for corner to sections 13. 14. 23 and 24. Land level ridge Soil dry 2d- rate,

T. 1. N. Range 19 W 6th P.M.

chains	
	East on a random line between sections 13 and 24, Va 13° 30' E
15.00	Ravine course S.E.
40.00	Set post for temporary 1/4 sec cor.
61.50	Ravine course South,
79.94	Intersect the East Boundary of the Township 13 links South of the corner to sec 13 and 24 from which corner I run S 89° 55' West on a true line between sections 13 and 24 Va 13° 30' E
39.97	Set post deposited charred stake and raised mound of earth with pits as per instructions for 1/4 sec cor
79.94	The corner to sections 13, 14, 23 and 24. Land rolling Soil dry 2d- rate

T. 1. N. Range 19 W 6th P.M.

chains	
	North between sections 13 and 14 Va 13° 50' E.
24.25	Military Road bears E. and W.
40.00	Set post deposited charred stake and raised mound of earth with pits as per instructions for 1/4 sec cor.
64.00	Ravine course N.E.
80.00	Set post deposited charred stake and raised mound of earth with pits as per instructions for corner to sections 11, 12, 13 and 14. Land rolling Soil dry 2d rate

T. 1. N. Range 19. W 6th P.M.

chains	
	East on a random line between sections 12 and 13. Va 13° 50' E
11.50	Ravine course N.E.
40.00	Set post for temporary 1/4 sec cor.
71.00	Ravine course N.
80.10	Intersect the East Boundary of the Township 21 links North of corner to sections 12 and 13. from which corner I run N 89° 51' West on a true line between sections 12 and 13. Va 13° 50' E
40.05	Set post deposited charred stake and raised mound of earth, with pits as per instructions for 1/4 sec cor.
80.10	The corner to sections 11 12. 13 and 14. Land rolling prairie Soil dry 2d rate.

T. 1. N. Range 19 W. 6th P.M.

chains	
	North between sections 11 and 12 Va 13° 50' E
6.50	Ravine course N.E.
31.70	Dry Branch 10 links wide runs N.W.
34.75	Ravine course West.
35.05	A Cottonwood 15 in in diameter.
40.00	Set post deposited charred stake and raised mound of earth with pits as per instructions for 1/4 sec cor.
80.00	Set post deposited charred stake and raised mound of earth with pits as per instructions for corner to sections 1, 2, 11 and 12 Land rolling Soil dry 2d rate.

T. 1. N. Range 19 W 6th P.M.

chains	
	East on a random line between sections 1 and 12 Va 14° E.
35.50	Ravine course North.
40.00	Set post for temporary 1/4 sec cor
80.16	Intersect East Boundary of Township 25 links South of corner to sections 1 and 12 from which corner I run S 89°49' West on a true line between sections 1 and 12 Va 14° E
40.08	Set post deposited charred stake and raised mound of earth with pits as per instructions for 1/4 sec cor
80.16	The corner to sections 1, 2, 11 and 12. Land rolling prairie Soil dry 2d rate.

T. 1. N. Range 19. W. 6th P.M.

chains	
	North on a random line between sections 1 and 2. Va 14° E.
33.40	Dry Branch course N.E. 10 links wide. skirted with timber.
40.00	Set post for temporary 1/4 sec cor
76.50	Leave Bluffs Enter River bottom bears N.W. and S.E.
80.32	Intersect North Boundary of the Township 19 links West of the corner to sections 1 and 2 from which corner I run S 8' West on a true line between sections 1 and 2. Va 14° E
40.32	Set post deposited charred stake and raised mound of earth with pits as per instructions for 1/4 sec cor
80.32	The corner to sections 1 2, 11, and 12. Land rolling prairie Soil 2d ~~rate~~ and dry

July 28th 1869

T. 1. N. Range 19 W 6th P.M.

chains	
	North between sections 34 and 35 Va 13° 30' E
12.40	Prairie Dog Creek 35 links wide runs N.W.
18.75	Prairie Dog Creek 40 links wide runs S.E. skirted with timber.
40.00	Set post deposited charred stake and raised mound of earth with pits as per instructions for 1/4 sec cor
60.25	Leave bottom enter bluffs bears E and W.
80.00	Set post deposited charred stake and raised mound of earth with pits as per instructions for corner to sections 26. 27. 34. and 35. Land 1st 60 25 chs level Soil 1st rate. Balance rolling soil 2d rate Timber Elm Ash and Cottonwood.

T. 1. N. Range 19 W 6th P.M.

chains	
	East on a random line between sections 26 and 35 Va 13° 20' E
40.00	Set post for temporary 1/4 see cor.
53.50	Ravine course S.E.
80.24	Intersect N. and S. line 16 links South of corner to sections 25, 26. 35 and 36, from which corner I run S 89° 53' West on a true line between sections 26 and 35 Va 13° 20' E
40.12	Set post deposited charred stake and raised mound of earth with pits as per instructions for 1/4 sec cor
80.24	The corner to sections 26. 27. 34 and 35. Land rolling. Soil 2d rate,

T. 1. N. Range 19 W 6th P.M.

chains	
	North between sections 26 and 27 Va 13° 20' E
18.00	Ravine course S.W.
36.00	Ravine course S.W.
40.00	Set post deposited charred stake and raised mound of earth with pits as per instructions for 1/4 sec cor.
80.00	Set post deposited charred stake and raised mound of earth with pits as per instructions for corner to sections 22. 23. 26. and 27. Land rolling soil 2d rate,

T. 1. N. Range ~~18~~ 19 W 6th P.M.

chains	East on a random line between sections 23 and 26. Va 13° 30' E;
29.00	Ravine course S.W.
40.00	Set post for temporary 1/4 sec cor,
69.50	Ravine course S.E.
79.82	Intersect N and S line 14 lks South of corner to sections 23. 24. 25 and 26. from which corner I run S 89° 54' West on a true line between sections 23 and 26 Va 13° 30' E
39.91	Set post deposited charred stake and raised mound of earth with pits as per instructions for 1/4 sec cor,
79.82	The corner to sections 22. 23. 26 and 27. Land rolling Soil 2d rate.

T. 1. N. Range 19 W 6th P.M.

chains	North between sections 22 and 23 Va 13° 20' E
40.00	Set post deposited charred stake and raised mound of earth with pits as per instructions for 1/4 sec cor
80.00	Set post deposited charred stake and raised mound of earth with pits as per instructions for corner to sections 14. 15. 22 and 23. Land rolling Soil 2d rate.

T. 1. N. Range 19 W 6th P.M.

	chains	
		East on a random line between sections 14 and 23. Va 13° 50' E
	15.50	Ravine course S.
29	40.00	Set post for Temporary 1/4 sec cor,
40		
	64.25	Ravine course S.
69	79.74	Intersect N and S line 44 lks N of corner to sect-
79		13. 14. 23 and 24 from which corner I run
		N 89° 39' West on a true line between sections 14 and 23 Va 13° 50 E
30	39.87	Set post deposited charred stake and raised mound of earth with pits as per instructions for 1/4 sec cor
7	79.74	The corner to sections 14 15. 22 and 23.
		Land rolling Soil 2d rate.

T. 1. N. Range 19. W 6th P.M.

chains	
	North between sections 14 and 15 Va 13° 40' E
40.00	Set post deposited charred stake and raised mound of earth with pits as per instructions for 1/4 sec cor.
43.50	Miledary Road bears E.T.N.
50.00	Ravine course E
80.00	Set post deposited charred stake and raised mound of earth with pits as per instructions for corner to sections 10. 11. 14 and 15,
	Land Rolling Soil 2d rate

T. 1. N. Range 19 W 6th P.M.

chains	
	East on a random line between sections 11 and 14. Va 14° E.
21.00	Ravine course N.
29 39.00	Ravine course N.
40 40.00	Set post for temporary 1/4 sec cor.
69 74.00	Ravine course N. E.
79 80.22	Intersect N. and S. line 65 lks North of corner to sections 11, 12, 13 and 14 from which corner I run N 89° 32' West on a true line between sections 11 and 14 Va 14° E.
30 40.11	Set post deposited charred stake and raised mound of earth with pits as per instructions for 1/4 sec cor
7 80.22	The corner to sections 10. 11. 14 and 15, Land rolling Soil 2d rate,

T 1 N. Range 19 W 6th P.M.

chains	
	North between sections 10 and 11 Va 14° E.
25.00	Ravine course N. E.
38.50	Ravine course N. E.
40.00	Set post deposited charred stake and raised mound of earth with pits as per instructions for 1/4 sec cor.
80.00	Set post deposited charred stake and raised mound of earth with pits as per instructions for corner to sections 2. 3. 10 and 11, Land rolling Soil 2d-rate,

T. 1. N. Range 19 W 6th P.M.

chains	
	East on a random line between sections 2 and 11 Va 14° E,
40.00	Set post for temporary 1/4 sec cor,
62.20	Branch 5 lks wide runs N.E. skirted with timber
71.60	Branch 10 lks wide runs N skirted with timber,
79.90	Intersect N and S. line 37 lks North of corner to sections 1. 2. 11 and 12 from which corner S run N 89° 44' West on a true line between sections 2 and 11 Va 14° E,
39.95	Set post deposited charred stake and raised mound of earth with pits as per instructions for 1/4 sec cor.
79.90	The corner to sections 2. 3. 10 and 11. Land rolling Soil 2d rate Timber Elm (and Cottonwood)

T. 1. N. Range 19 W 6th P.M.

chains	
	North on a random line between sections 2 and 3. Va 14° E,
20.00	Ravine course N.W.
40.00	Set post for temporary 1/4 sec cor
46.75	Spring Branch 4 links wide runs N.E. skirted with timber
54.00	Ravine course E.
60.00	Ravine course E
80.65	Intersect North Boundary of the Township 10 links East of the corner to sections 2 and 3 from which corner S run S 4' East on a true line between sections 2 and 3, Va 14° E
40.65	Set post deposited charred stake and raised mound of earth with pits as per instructions for 1/4 sec cor.
80.65	The corner to sections 2. 3. 10 and 11. Land rolling Soil 2d rate, Timber Cottonwood, Elm and Box Elder, July 29th 1869

T. 1. N. Range 19 W 6th PM

chains	
	North bet sections 33 and 34. Va 13° 30' E
16.50	Leave bottom enter bluff bears NE & W.
20.50	Enter Ravine course S.W.
40.00	Set post deposited charred stake and raised mound of earth, with pits as per instructions for 1/4 sec cor in ravine
49.00	Leave Ravine at head.
80.00	Set post deposited charred stake and raised mound of earth with pits as per instructions for corner to sections 27. 28. 33 and 34 Land rolling Soil 2d rate.

T. 1. N. Range 19. W. 6th PM.

chains	
	East on a random line between sections 27. and 34. Va 13° 30' E
26.00	Ravine course S.
40.00	Set post for temporary 1/4 sec cor.
46.50	Ravine course S.
79.96	Intersect N and S line 34 lks North of corner to sections 26. 27. 34 and 35, from which corner I run N 89° 45' West on a true line between sections 27 & 34 Va 13° 30' E
39.98	Set post deposited charred stake and raised mound of earth with pits as per instructions for 1/4 sec cor.
79.96	To the corner to sections 27. 28. 33 and 34. Land Rolling Soil dry & 2d rate

T. 1. N. Range 19 W 6th P.M.

chains	
	North between sections 27 & 28. Va 13° 30' Ea
10.25	Ravine course Ea,
40.00	Set post deposited charred stake and raised mound of earth with pits as per instructions for 1/4 sec cor,
69.00	Ravine course S Ea,
80.00	Set post deposited charred stake and raised mound of earth with pits as per instructions for corner to sections 21, 22, 27 and 28, Land rolling. Soil 2d-rate,

T. 1. N. Range 19 W 6th P.M.

chains	
	East on a random line between sections 22 and 27. Va 13° 40' Ea
7.50	Ravine course S.
40.00	Set post for temporary 1/4 sec cor,
47.00	Ravine course S Ea,
80.24	Intersect N and S line 15 lks South of corner to sections 22. 23. 26 and 27. from which corner I run S. 89° 54' West on a true line between sections 22 and 27 Va 13° 40' Ea
40.12	Set post deposited charred stake and raised mound of earth with pits as per instructions for 1/4 sec cor,
80.24	The corner to sections 21, 22. 27 and 28, Land rolling Soil dry 2d-rate,

T. 1 N Range 19 W 6th P.M.

chains	
	North between sections 21 and 22, Va 13° 30' E.
40.00	Set post deposited charred stake and raised mound of earth with pits as per instructions for ¼ sec cor,
44.50	Ravine course S.E.
80.00	Set post deposited charred stake and raised mound of earth with pits as per instructions for corner to sections 15. 16. 21 and 22. Land rolling Soil dry 2d-rate

T. 1. N Range 19 W 6th P.M.

chains	
	East on a random line between sections 15 and 22 Va 13° 30' E.
17.50	Ravine course N.E.
40.00	Set post for temporary ¼ sec cor in Ravine course S.E.
80.06	Intersect N and S line 18 lks South of corner to sections 14. 15. 22 and 23. from which corner I run S 89° 52' West on a true line between sections 15 and 22, Va 13° 30' E.
40.03	Set post deposited charred stake and raised mound of earth with pits as per instructions for ¼ sec cor,
80.06	The corner to sections 15, 16, 21 and 22 Land rolling Soil 2d-rate and dry.

T. 1. N. Range 19 W 6th PM

chains	North between sections 15 & 16. Va 13° 40' E.
40.00	Set post deposited charred stake and raised mound of earth with pits as per instructions for 1/4 sec cor.
42.00	Ravine course S. E.
59.00	Military Road bears N. W. & E.
76.00	Ravine course E.
80.00	Set post deposited charred stake and raised mound of earth with pits as per instructions for corner to sections 9. 10. 15. and 16. Land rolling Soil 2d-rate and dry.

T. 1. N. Range 19 W. 6th PM

chains	East on a random line between sections 10 and 15, Va 13° 30' E.
6.00	Ravine course S. E.
40.00	Set post for Temporary 1/4 sec cor.
41.50	Ravine course N. E.
79.89	Intersect North and South line 1/4 lks North of corner to sections 10. 11. 14 & 15, from which corner I run N. 89° 54' West on a true line between sections 10 and 15. Va 13° 30' E.
34.94½	Set post deposited charred stake and raised mound of earth with pits as per instructions for 1/4 sec cor.
79.89	The corner to sections 9. 10. 15 and 16. Land rolling Soil dry & 2d rate.

T. 1. N. Range 19 W 6th P.M.

chains North between sections 9 and 10.
Va 13° 40' E.

40.00 Set post deposited charred stake and raised mound of earth with pits as per instructions for 1/4 sec cor.

43.00 Ravine course N. E.

80.00 Set post deposited charred stake and raised mound of earth with pits as per instructions for corner to sections 3. 4. 9 and 10, in Ravine course N. W.

Land rolling Soil 2d-rate dry.

T. 1. N. Range 19 W 6th P.M.

chains East on a random line between sections 3. and 10.
Va 13° 30' E.

16.00 Ravine course N.

40.00 Set post for temporary 1/4 sec cor.

80.14 Intersect N. and S. line 26 lks South of corner to sections 2. 3. 10 and 11 from which corner I run
S 89° 49' West on a true line between sections 3 & 10.
Va 13° 30' E.

40.07 Set post deposited charred stake and raised mound of earth with pits as per instructions for 1/4 sec cor.

80.14 The corner to sections 3. 4. 9 and 10.

Land gently rolling Soil 2d-rate and dry.

T. 1. N. Range 19 W 6th P.M.

chains North on a random line
between sections 3 and 4.
Va 13° 30' E.
40.00 Set post for temporary 1/4
sec cor.
49.00 Head of Ravine course N.E.
71.20 Branch (dry) course E.
10 links wide. Timber on
banks.
80.21 Intersect North Boundary of
the Township 19 lks East of
corner to sections 3 and 4. from
which corner I run
S 8' East on a true line
between sections 3 and 4.
Va 13° 30' E.
40.21 Set post deposited charred
stake and raised mound of
earth with pits as per in-
structions for 1/4 sec cor.
80.21 The corner to sections 3. 4.
9 and 10.
Land rolling Soil 2d rate
Timber Cottonwood & Elm
July 30th 1869.

T 1 N Range 19 W 6th P.M.

From place for Sec. Cor. in Creek, 80 lks. E of Wit? cor

chains North between sections 32 & 33.
Va 13° 30' E.
.46. Leave Prairie Dog Creek. runs
S E. Enter Timber, bears N.& S.W.
13.20 Prairie Dog Creek 40 lks wide
runs S.E. leave timber on
S side of creek bears S and W.
23.50 Leave bottom bears E and N.W.
40.00 Set post deposited charred stake
and raised mound of earth with
pits as per instructions for 1/4
sec cor.
73.50 Ravine course S.W.
80.00 Set post deposited charred
stake and raised mound of
earth with pits as per in-
-structions for corner to
sections 28. 29. 32 and 33.
Land 1st 23.50 chains level
Soil 1st rate. Balance rolling
Soil 3d rate.
Timber Cottonwood. Ash.
Elm and Box Elder.

T. 1. N. Range 19 W 6th P.M.

chains	
	East on a random line between sections 28 and 33. Var 13° 20' E.
1.50	Ravine course S E.
28.00	Ravine course S.
40.00	Set post for temporary 1/4 sec cor.
79.94	Intersect N and S line 28 lks South of corner to sections 27. 28. 33. and 34. from which corner I run
	S. 89° 48' West on a true line between sections 28 & 33. Var 13° 20' E
39.97	Set post deposited charred stake and raised mound of earth with pits as per instructions for 1/4 sec cor.
79.94	The corner to sections 28. 29. 32 and 33. Land rolling Soil 3d rate and dry.

T. 1. N. Range 19 W 6th P.M.

chains	
	North between sections 28 and 29 Var 13° 20' E
2.00	Ravine course S. E.
40.00	Set post deposited charred stake and raised mound of earth with pits as per instructions for 1/4 sec cor.
72.00	Ravine course S E.
80.00	Set post deposited charred stake and raised mound of earth with pits as per instructions for corner to sections 20. 21. 28 and 29. Land rolling Soil dry 3d rate.

T. 1. N. Range 19 W 6th P.M.

chains	
	East on a random line between sections 21 and 28. Var 13° 20' E.
12.00	Ravine course S.
40.00	Set post for temporary 1/4 sec cor.
41.00	Ravine course S.E.
80.06	Intersect N and S line at post corner to sections 27 28. 21 and 22. from which corner I run West on a true line between sections 21 and 28, Var. 13° 20' E.
40.03	Set post deposited charred stake and raised mound of earth with pits as per instructions for 1/4 sec cor.
80.06	The corner to sections 20. 21. 28. and 29. Land rolling Soil 3rd rate.

T. 1. N. Range 19 W 6th P.M.

chains	
	North between sections 20. and 21. Var 13° 20' E.
28.00	Ravine course East.
40.00	Set post deposited charred stake and raised mound of earth with pits as per instructions for 1/4 sec cor.
51.00	Ravine course S.E.
74.50	Ravine course S W. (Same)
80.00	Set post deposited charred stake and raised mound of earth with pits as per instructions for corner to sections 16. 17. 20 and 21. Land rolling Soil 3rd rate.

T. 1. N Range 19 W 6th PM

	chains	East on a random line between sections 16 and 21. Va 13° 20' E.
	7.00	Ravine course S.W.
2	14.00	Ravine course S.
4	40.00	Set post for temporary 1/4 sec cor.
7	41.00	Ravine course S.E.
	80.46	Intersect N and S line 29 lks South of corner to sections 15. 16. 21 and 22, from which corner I run S 89° 48' West on a true line between sections 16 and 21 Va 13° 20' E
3	40.23	Set post deposited charred stake and raised mound of earth with pits as per instructions for 1/4 sec cor.
7	80.46	The corner to sections 16. 17. 20 and 21. Land rolling Soil 3d-rate. dry.

T. 1. N. Range 19 W 6th P.M.

chains	North between sections 16 & 17. Va 13° 20' E.
32.00	Ravine course S.E.
40.00	Set post deposited charred stake and raised mound of earth with pits as per instructions for 1/4 sec cor.
80.00	Set post deposited charred stake and raised mound of earth with pits as per instructions for corner to sections 8. 9. 16 and 17. Land rolling Soil dry 3d-rate.

T. 1. N. Range 19 W 6th P.M.

chains	
	East on a random line between sections 9 and 16 Var 13° 20' E.
36.50	Military Road bears N.W. & S.E.
40.00	Set post for temporary ¼ sec cor.
80.12	Intersect N. and S. line 31 lks South of corner to sections 9. 10. 15 and 16. from which corner L run
	S. 89° 47' West on a true line between sections 9 & 16. Var 13° 20' E.
40.06	Set post deposited charred stake and raised mound of earth with pits as per instructions for ¼ sec cor.
80.12	The corner to sections 8. 9. 16 and 17.
	Land rolling Soil 3d rate dry.

T. 1. N. Range 19 W 6th P.M.

chains	
	North between sections 8 & 9. Var 13° 20' E.
1.00	Enter Ravine course S.W.
33.70	Leave Ravine at head course S.
34.75	Military Road bears S.E. and W.
40.00	Set post deposited charred stake and raised mound of earth with pits as per instructions for ¼ sec cor.
67.00	Ravine course N.W.
80.00	Set post deposited charred stake and raised mound of earth with pits as per instructions for Corner to sections 4. 5. 8 and 9.
	Land rolling Soil 3d rate.

T. 1. N. Range 19 W 6th P.M.

chains	East on a random line between sections 4 and 9. Var 13° 30' E.
40.00	Set post for temporary 1/4 sec cor.
72.00	Ravine course N.
79.82	Intersect N and S line 37 links North of corner to sections 3. 4. 9 and 10, from which corner I run N 89° 44' West on a true line between sections 4 and 9. Var. 13° 30' E.
34.91	Set post deposited charred stake and raised mound of earth with pits as per instructions for 1/4 sec cor.
79.82	The corner to sections 4. 5. 8. and 9. Land rolling Soil 3rd rate and dry.

T. 1. N. Range 19 W 6th P.M.

chains	North on a random line between sections 4 & 5. Var 13° 20' E.
40.00	Set post for temporary 1/4 sec cor.
56.50	Ravine course N.W.
80.17	Intersect North Boundary of the Township 42 links West of the corner to sections 4 and 5 from which corner I run S 18' West on a true line between sections 4 and 5. Var. 13° 20' E.
40.17	Set post deposited charred stake and raised mound of earth with pits as per instructions for 1/4 sec cor.
80.17	The corner to sections 4. 5. 8 and 9. Land rolling Soil very dry 3rd rate.

July 31st 1869.

T. 1. N. Range 19 W 6th P.M.

chains	
	North between sections 31 and 32 Var 13° 10' E.
11.20	Prairie Dog Creek 30 lks wide runs East. Timber on banks.
40.00	Set post deposited charred stake and raised mound of earth with pits as per instructions for 1/4 sec cor.
51.00.	Leave bottom enter bluffs bearing N. E. and S. W.
80.00	Set post deposited charred stake and raised mound of earth with pits as per instructions for corner to sections 29. 30, 31 and 32, Land rolling Soil 3d rate.
x	1st 51.00 chains level bottom Soil 2d rate. Timber Elm Cottonwood & Box Elder,

T. 1. N. Range 19 W 6th P.M.

chains	
	East on a random line between sections 29 and 32, Var 13° 15' E.
10.00	Ravine course S. E.
36.44	Branch 20 links wide runs South timber on banks.
40.00	Set post for temporary 1/4 sec cor.
50.00	Ravine course South,
66.00	Ravine course S. E.
80.00	Intersect N and S line, 10 lks North of corner to sections 28. 29. 32 and 33 from which corner I run N. 89° 56' West on true line between sections 29 and 32 Var 13° 15' E.
40.00	Set post deposited charred stake and raised mound of earth with pits as per instructions for 1/4 sec cor.
80.00	The corner to sections 29 30. 31 and 32. Land rolling Soil dry 2d rate, Timber Cottonwood and Elm

T. 1. N. Range 19 W 6th P.M.

chains	
	West on a random line between sections 30 and 31 Var 13° 10' E.
40.00	Set post for temporary 1/4 sec cor.
51.50	Ravine course S.
80.12	Intersect West Boundary of Township 31 links South of corner to sections 30 & 31 from which corner I run S 89° 47' East on a true line between sections 30 and 31 Var 13° 10' E.
40.12	Set post deposited charred stake and raised mound of earth with pits as per instructions for 1/4 sec cor.
80.12	The corner to sections 29. 30. 31 and 32 Land rolling Soil dry 3d rate.

T. 1. N. Range 19 W 6th P.M.

chains	
	North between sections 29 & 30. Var 13° 10' E.
7.50	Ravine course S.E.
30.00	Ravine course S.E.
40.00	Set post deposited charred stake and raised mound of earth with pits as per instructions for 1/4 sec cor.
49.00	Ravine course E.
59.50	Ravine course E.
80.00	Set post deposited charred stake and raised mound of earth with pits as per instructions for corner to sections 19. 20. 29 and 30. Land rolling Soil dry 2d rate

T. 1. N. Range 19 W 6th P.M.

chains	East on a random line between sections 20 and 29. Var 13° 10' E.
7.20	Branch 20 links wide runs S. E. Skirted with timber
40.00	Set post for temporary 1/4 sec cor.
80.16	Intersect N and S line 32 links North of corner to sections 20. 21. 28 and 29 from which corner I run N 89° 46' West on a true line between sections 20 and 29. Var. 13° 10' E.
40.08	Set post deposited charred stake and raised mound of earth with pits as per instructions for 1/4 sec cor.
80.16	The corner to sections 19. 20. 29 and 30. Land rolling Soil 3d-rate, Timber Ash Elm and Cottonwood

T. 1. N. Range 19 W 6th P.M.

chains	West on a random line between sections 19 and 30. Var 13° 10' E.
40.00	Set post for temporary 1/4 sec cor.
67.00	Ravine course S. W.
80.18	Intersect West Boundary of Township 17. 11 Ls South of corner to sections 19 and 30. from which corner I run S. 89° 53' East on a true line between sections 19 and 30. Var 13° 10' E.
40.18	Set post deposited charred stake and raised mound of earth with pits as per instructions for 1/4 sec cor.
80.18	The corner to sections 19 20. 29 and 30. Land rolling Soil dry 3d rate

T. 1. N. Range 19 W 6th P.M.

chains	North between sections 19 and 20. Var 13° 10' E.
13.50	Ravine course E.
39.65	Branch 15 links wide runs S.E. skirted with timber
40.00	Set post for 1/4 section corner from which An Elm 12in in dia bears S. 69 1/4 E. 24 lks distant. An Ash 10in in dia bears S 57 1/2° E. 14 lks distant. A Cottonwood 20in in dia bears N 21° W 38 lks dist.
60.00	Ravine course S.W.
80.00	Set post deposited charred stake and raised mound of earth with pits as per instructions for corner to sections 17. 18. 19 and 20. Land rolling Soil 3d rate. Timber Elm Ash Cottonwood and Ash.

T. 1. N. Range 19 W 6th P.M.

chains	East on a random line between sections 17 and 20. Var 13° 10' E.
40.00	Set post for temporary 1/4 sec cor.
80.10	Intersect N. and S. line 53 lks South of corner to sections 16. 17. 20 and 21 from which corner I run S 89° 37' West on a true line between sections 17 and 20. Var 13° 10' E.
40.05	Set post deposited charred stake and raised mound of earth with pits as per instructions for 1/4 sec cor
80.10	The corner to sections 17 18. 19 and 20. Land gently Rolling Soil 3d rate.

T. 1. N. Range 19. W. 6th P.M.

chains	
	West on a random line between sections 18 and 19 Va 13° 10' E.
18.20	Spring Branch 5 lks wide running S. (South) timber on banks.
40.00	Set post for temporary 1/4 sec cor.
47.50	Ravine course S. E.
80.26	Intersect West Boundary of the Township 50 links South of corner to sections 19 and 18. from which corner I run S 89° 38' East on a true line between Sections 18 & 19 Va 13° 10' E.
40.26	Set post deposited charred stake and raised mound of earth with pits as per instructions for 1/4 sec cor.
80.26	The corner to sections 17. 18. 19 and 20. Land rolling Soil 3d-rate Timber Elm and Cottonwood.

T. 1. N. Range 19 W 6th P.M.

chains	
	North between sections 17 and 18 Va 13° 10' E.
3.00	Ravine course ~~N~~ West.
33.00	Ravine course S W.
40.00	Set post deposited charred stake and raised mound of earth with pits as per instructions for 1/4 sec cor.
78.60	Military Road bears N.W.T.E.
80.00	Set post deposited charred stake and raised mound of earth with pits as per instructions for corner to sections 7. 8. 17 & 18, Land rolling Soil dry 3d-rate.

August 1st 1869.

T. 1. N. Range 19 W 6th P.M.

chains	
	East on a random line between sections 8 and 17 Va 13° 10' E.
23.40	Military Road bears S 10° W & N E
40.00	Set post for temporary 1/4 sec cor.
78.50	Ravine course S.W.
79.78	Intersect N and S line 28 links South of corner to sections 8.9.16 and 17. from which corner I run S 89° 48' West on a true line between sections 8 and 17 Va 13° 10' E.
39.89	Set post deposited charred stake and raised mound of earth with pits as per instructions for 1/4 sec cor.
79.78	The corner to sections 7 8. 17 and 18. Land gently rolling Soil dry 3rd rate.

T. 1. N. Range 19 W 6th P.M.

chains	
	West on a random line between sections 7 and 18. Va 13° 10' E.
21.00	Military Road bears N W & S E
40.00	Set post for temporary 1/4 sec cor.
64.00	Ravine course S.
80.08	Intersect West Boundary of the Township 12 links South of corner to sections 7 and 18 from which corner I run S 89° 55' East on a true line between sections 7 and 18. Va 13° 10' E.
40.08	Set post deposited charred stake and raised mound of earth with pits as per instructions for 1/4 sec cor.
80.08	The corner to sections 7. 8. 17 and 18. Land rolling Soil 3rd rate.

T. 1. N. Range 19 W 6th P.M.

chains	
	North between sections 7 and 8. Va 13° 10' E.
40.00	Set post deposited charred stake and raised mound of earth with pits as per instructions for 1/4 sec cor
68.00	Ravine course N. E.
80.00	Set post deposited charred stake and raised mound of earth with pits as per instructions for corner to sections 5. 6. 7 and 8. Land rolling Soil 3rd rate.

T. 1. N. Range 19 W 6th P.M.

chains	
	East on a random line between sections 5 and 8. Va 13° 10' E
6.50	Ravine course N
28.00	Ravine course N.W.
40.00	Set post for temporary 1/4 sec cor.
50.00	Ravine course N.
64.00	Ravine course N.
80.00	Intersect N and S line 22 lks North of corner to sections 4. 5. 8 and 9 from which corner I run N 89° 51' West on a true line between sections 5 and 8. Va 13° 10' E
40.00	Set post deposited charred stake and raised mound of earth with pits as per instructions for 1/4 sec cor.
80.00	The corner to sections 5 6. 7 and 8. Land rolling Soil dry 2nd rate.

T. 1. N. Range 19 W 6th P.M.

chains	
	West on a random line between sections 6 and 7. Va 13° 20' Ea.
40.00	Set post for temporary 1/4 sec cor.
41.50	Ravine course N.
58.00	Ravine course N.
79.98	Intersect West Boundary of the Township 10 lks South of corner to sections 6 and 7 from which corner Drum S 89° 56' East on a true line between sections 6 & 7 Va 13° 20' Ea.
39.98	Set post deposited charred stake and raised mound of earth with pits as per instructions for 1/4 sec cor.
79.98	The corner to sections 5. 6. 7 and 8. Land rolling Soil dry 2d rate.

T. 1. N. Range 19 W 6th P.M.

chains	
	North on a random line between sections 5. and 6. Va 13° 10' Ea
8.00	Ravine course N. Ea.
36.50	Ravine course N. Ea.
40.00	Set post for temporary 1/4 sec cor.
69.50	Ravine course Ea.
80.12	Intersect North Boundary of the Township 38 links West of the corner to sections 5. and 6. from which corner Drum S. 16' West on a true line between sections 5. and 6. Va 13° 10' Ea.
40.12	Set post deposited charred stake and raised mound of earth with pits as per instructions for 1/4 sec cor.
80.12	The corner to sections 5. 6. 7 and 8. Land rolling Soil dry 3d rate.

August 2d 1869

General Description

This Township contains a small amount of Bottom land, along the South Boundary. The Soil of the Bottom is generally of a 1st rate quality, suitable for farming purposes, The timber is a good quality of Cottonwood Elm and Ash. The Uplands are dry and principally of a 3d rate quality. unfit for cultivation.

A List of Names.

A list of Names of the individuals employed to assist in running measuring or marking the lines & corners described in the foregoing field notes of Township No 1 North Range No 19 West of the 6th Principal Meridian showing the respective capacities in which they acted.

Wm Rogers Chainman
John Rogers Chainman
David McDowell Moundman
Chas Woodard Moundman

We hereby certify that we assisted Wm Scott Hunnason deputy surveyor in surveying the Subdivisional lines of Township No 1. North in Range No 19 West 6th Principal Meridian and that said Township has been in all respects to the best of our Knowledge and belief well and faithfully surveyed and the boundary monuments planted according to the instructions of the Surveyor General

William Rogers Chainman,
John Rogers Chainman,
Ch Woodward Moundman.
Daniel McDonald Moundman.

Subscribed and sworn to by the above named persons, before me a Justice of the Peace for and within the County of Hall and State of Nebra this 15 day of September 1869

Wm H. Platt
Justice of the Peace

I Wm Scott Hunnason Deputy Surveyor do solemnly swear that in pursuance of a joint contract wherein Wm Scott Hunnason and Allen J. Furrace are joint contractors with P.W. Hitchcock United States Surveyor General for the States of Iowa and Nebraska, bearing date the 8th day of Augt 1868, I have well faithfully and truly in my own proper person and in strict conformity with the instructions furnished by the Surveyor Genl the Surveying Manual and the laws of the United States Surveyed all those parts or portions of Township No 1. N Range No 19 W 6th P.M. as are represented in the foregoing field notes as having been surveyed under my direction and I do further solemnly swear that all the corners of said surveys have been established and perpetuated in strict conformity with the Surveying Manual and printed instructions and that the foregoing are the true and original field notes

of such Survey,

W. Scott Humason
Deputy Surveyor,

Subscribed and sworn to by the above named W. Scott Humason before me a Notary Public for and within the County of Cass and State of Nebraska This 23d day of Sept 1869

W. W. Erwin
Notary Public,
Cass Co
Neba
Neba

Surveyor General's Office
Plattsmouth Neb. Nov. 17. 1869

The foregoing field notes of the Survey of the Sub-division lines of Township No 1 North of the Base Line and West of the 6th Principal Meridian in the State of Nebraska, Executed by W. Scott Humason under joint contract, bearing date the 8th day of August 1868, wherein W. Scott Humason and Allen G. Currence are joint contractors, in the Months of July and August 1869, having been critically examined the necessary corrections and explanations made the said field notes and the surveys they describe are hereby approved.

Robt. R. Livingston
Surveyor General.

Field Notes
of
The Survey
of
The Subdivision Lines
of
Township No 2 North
in
Range No 19 West 6th P.M.
in the
State of Nebraska.

Executed by H. Scott Hunnason
Deputy Surveyor under joint
contract No 8 bearing date
the 8th day of August 1868,
wherein H. Scott Hunnason and
Allen J. Lawrence are joint
contractors.

Survey commenced Aug 10th 1869
Survey completed August 18th 1869

Names and duties of assistants

Wm Rogers Chainman
John Rogers Chainman.
Chas McDonald Moundman
Chas Woodard Moundman

Town 2 N. Range 19 W.

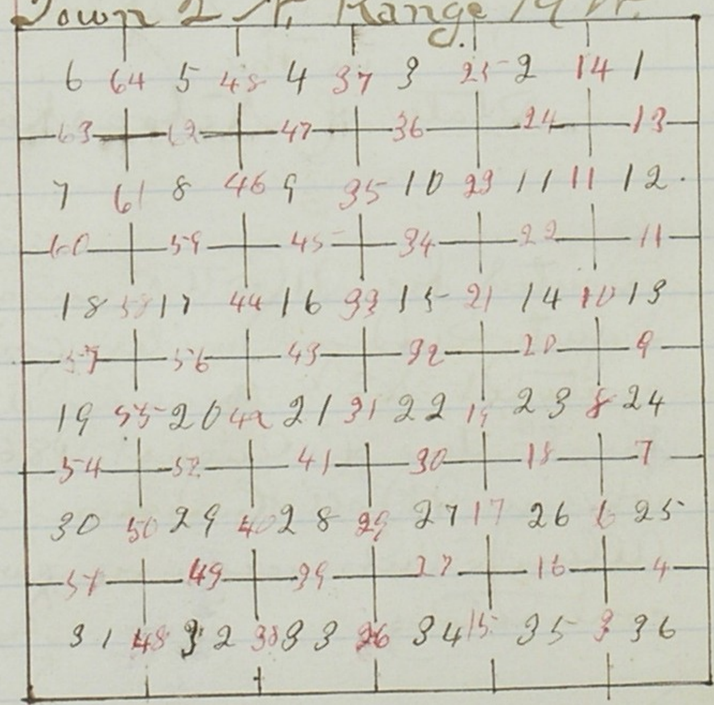

Meanderson P.m 65 to 82 both included

T. 2. N. Range 19. W 6th P.M.

chains To determine the Proper adjustment of my compass for subdividing this Township I commence at the S.E. corner to section 36 and run North on a blank line along the East Boundary of sec. 36 at a Va of 14° E.

40.16 To a point 41 lks West of the 1/4 sec cor.

80.13 To a point 59 lks West of the corner to sections 25 and 36. To retrace this line or run parallel thereto my compass must be adjusted to a

Va of 13° 35' E.

T 2 N Range 19 W 6th P.M.

chains	
	North between sections 35 & 36 — Va 13° 35' E —
40.00	Set post deposited charred stake and raised mound of earth with pits as per instructions for 1/4 sec cor.
80.00	Set post deposited charred stake and raised mound of earth, with pits as per instructions for corner to sections 25 26 35 & 36 — Land Republican River — Bottom Soil 1st rate —

T. 2. N Range 19 W 6th P.M.

	East on a random line between sections 25 & 36 — Va 13° 25' E —
30.15	Republican River the Right or South Bank —
33.25	Across Channel to Island. Enter Timber bearing as Island —
40.00	Set post for temporary 1/4 sec cor —
47.10	North bank of Island and South bank of N Channel of Republican River Leave timber the channel being shallow & chain directly across —
49.25	The North bank of river —
59.35	Branch 15 lks wide runs S skirted with timber —
80.16	Intersect the East Boundary of the Township 49 lks North of corner to sections 25 & 36 from which corner I run N. 89° 39' West on a true line between sections 25 & 36 — Va 13° 25' E —
30.91	Set post deposited charred stake

T. 2. N Range 19 W 6th P M

chains and raised mound of earth with pits as per instructions for meander corner on the North or left Bank of Republican River,

33.06 Set post - from which
A Cottonwood 20in in dia bears N 85° W 13 lks,
A do - 22in dia bears S 45° E. 30 lks dist
for meand corner on S. Bank of N. Channel,

40.08 Set post for 1/4 Sec. Cor. from which
A Cottonwood 24in dia bears N. 15° W. 27 lks
A do 18in dia bears S. 27° E. 31 lks -

46.91 Set post for meander corner from which
A Cottonwood 15in dia bears S 84° E - 16 lks -
A do - 20in dia bears N. 48 W. 27 lks -
on the N. Side of S. Channel of River.

50.01 Set post for M.C. on right bank from which
A Cottonwood 20 in dia bears N - 49° W - 150 lks dist -

80.16 The corner to sections 25, 26, 35 & 36
Land river bottom Soil 1st rate,
Timber - on Island Cottonwood
Branch Elm, Ash & Cottonwood.

T. 2. N. Range 19 W 6th P M

North between sections 25 & 26
Va 13° 35' E -

16 00 Enter timber bears - W & S. E -

20.24 Intersect the S. or right Bank of the Republican River where I
Set post deposited charred stake and raised mound of earth with pits as per instructions for M.C. from which
A Cottonwood 20in dia bears S. 45 E 29 lks -
A Willow 10in dia bears N 59° W 10 lks -
Leave timber bears as River -

25.46 North or left bank of River where I. Set post deposit charred stake and raised mound of earth with pits as per intructions for M.C -

40.00 Set post deposited charred stake and raised mound of earth with pits as per instructions for 1/4 sec cor.

32.00 Leave bottom bears - S E & N. W. (write this above)

58.30 Military Road bears - E & W

80.00 Set post deposited charred stake & raised mound of earth with pits as per instructions for corner to sections 23, 24, 25 & 26 -
Land 1st 3200 chs - level. Balance rolling Soil 1st rate
Timber Cottonwood & Elm

T. 2. N Range 19 W 6th P M

chains	
	East on a random line between sections 24 & 25 Va 13° 30' E.
9.00	Ravine course S.
40.00	Set post for temporary 1/4 sec cor.
42.86	Branch runs S. 18 lks wide skirted with timber
80.00	Intersect the East Boundary of the Township 35 lks North of corner to sections 24 & 25 from which corner ~~Va 13° 30'~~ I run N 89° 45' West on a true line between sections 24 & 25 Va 13° 30' E.
4 00.00	Set post deposited charred stake and raised mound of earth with pits as per instructions for 1/4 sec cor.
80.00	~~The~~ corner to sections 23, 24, 25 & 26. Land rolling soil dry 2d rate. Timber Elm & Cottonwood.

T 2 N Range 19 W 6th P M

chains	
	North bet sections 23 & 24 Va 13° 25' E.
	Head of
38.00	Ravine course S. E.
40.00	Set post deposited charred stake and raised mound of earth with pits as per instructions for 1/4 sec cor.
80.00	Set post deposited charred stake and raised mound of earth with pits as per instructions for corner to sections 13, 14, 23 & 24. Land rolling soil dry 2d rate.

T 2 N Range 19 W 6th PM

chains	
	East on a random line between sections 13 & 24. Va 13° 30' E
40.00	Set post for temporary 1/4 sec cor —
46.35	Branch 15 lks wide runs S — skirted with timber —
80.24	Intersect the East Boundary of the Township 45 lks North of corner to sections 13 & 24 from which corner I run N 89 41 West on a true line between sections 13 & 24 Va 13° 30' E
40.12	Set post deposited charred stake and raised mound of earth with pits as per instructions for 1/4 sec cor
8 40.24	The corner to sections 13 14, 23, & 24. Land rolling Soil dry 2nd rate —

T 2 N Range 19 W 6th PM

chains	
	North between sections 13 & 14 Va 13° 25' E
40.00	Set post deposited charred stake and raised mound of earth with pits as per instructions for 1/4 sec cor —
46.00	Ravine course S E —
70.00	Ravine course S E
80.00	Set post deposited charred stake and raised mound of earth with pits as per instructions for corner to sections 11, 12, 13 & 14 Land rolling Soil dry 2nd rate —

T. 2. N. Range 19 W 6th P.M.

chains	
	East on a random line between sections 12 & 13 — Va 13° 25' E —
17.50	Ravine course S.
40.00	Set post for temporary 1/4 sec cor
80.10	Intersect the East Boundary of the Township 13 links South of corner to sections 12 & 13. from which corner I run S 89° 55' West on a true line between sections 12 & 13 — Va 13° 25' E —
40.05	Set post deposited charred stake and raised mound of earth with pits as per instructions for 1/4 sec cor.
80.10	The corner to sections 11 12. 13 & 14. Sand rolling Soil dry 2d rate —

T. 2. N Range 19 W 6th P.M

chains	
	North between sections ~~10 & 11~~ 11 & 12 Va 13° 35' E —
17.00	Head of Ravine course S. W.
40.00	Set post deposited charred stake and raised mound of earth with pits as per instructions for 1/4 sec cor — in Head of Ravine course S. W.
54.00	Head of Ravine course S W
69.00	Enter Ravine course S. W.
80.00	Set post deposited charred stake and raised mound of earth with pits as per instructions for corner to sections 1, 2, 11 & 12 — in Ravine course S — Sand rolling Soil dry 2d rate —

T. 2. N. Range 19 W 6th P.M.

chains	East on a random line between sections 1 & 12, Va 13° 30' E
40.00	Set post for temporary 1/4 sec cor.
80.06	Intersect the East Boundary of the Township at post corner to sections 1 & 12. from which corner I run West on a true line between sections 1 & 12 Va 13° 30' E
40.03	Set post deposited charred stake and raised mound of earth with pits as per instructions for 1/4 sec cor.
80.06	The corner to sections 1 2. ~~12~~ 11 & ~~4~~ 12 Land rolling Soil dry 2d rate

T 2 N Range 19 W 6th P.M.

chains	North on a random line between sections 1 & 2 Va 13° 40' E
7.00	Leave Ravine comes from N.E.
40.00	Set post for temporary 1/4 sec cor.
80.13	Intersect the North Boundary of the Township 18 lks West of the corner to sections 1 & 2 from which corner I run S 8' West on a true line between sections 1 & 2 Va 13° 40' E
40.13	Set post deposited charred stake and raised mound of earth with pits as per instructions for 1/4 sec cor.
80.13	The corner to sections 1 2 11 & 12 Land rolling Soil dry 2d rate

Aug 10th 1869

T 2 N. Range 19 W 6th P M

chains	
	North between sections 34 & 35 Va 13° E —
10.00	Enter River bottom bears E. & W.
20.00	Enter timber bears E. & W.
22.25	Set post for M.C. on Right bank of Republican River from which A Cottonwood 15in dia bears S 86° E 47 lks, A Cottonwood 20in dia bears N 79° W 17 lks, the river being shallow I chain wide
28.30	The North or left bank of the Republican River where I Set post for meander corner from which A Cottonwood 18in dia bears S 84° W. 18 lks — " do 24in dia bears N 34° E. 110 lks — River 605 lks wide
37.00	Leave timber bears E. & W.
40.00	Set post for 1/4 sec cor from which A Cottonwood 16in dia bears S. 38° W 256 lks — A Cottonwood 28in dia bears S 46° E 254 lks,
80.00	Set post deposited charred stake and raised mound of earth with pits as per instructions for corner to sections 26, 27, 34 & 35 — Land river bottom Soil 1st rate Timber Cottonwood & Elm

T 2 N. Range 19 W 6th P M

chains	
	East on a random line between sections 26 & 35 — Va 13° E —
40.00	Set post for temporary 1/4 sec cor —
46.84	The North Bank of the Republican River the water being shallow I chain wide
53.00	The Right or South bank of the River
80.40	Intersect N & S line 50 lks South of corner to sections 25, 26, 35 & 36 — from which corner I run S 89° 39' West on a true line bet secs 26 & 35 Va 13° E —
27.40	Set post deposited charred stake and raised mound of earth with pits as per instructions for M.C. on the S. or ~~Left~~ Right Bank of River —
33.56	Set post deposited charred stake and raised mound of earth with pits as per instructions for M.C. on N. or left Bank of River. River 611 lks wide
40.20	Set post deposited charred stake and raised mound of earth with pits as per instructions for 1/4 sec cor.
80.40	The corner to sections 26, 27, 33 & 34, 35 Land level bottom Soil 1st rate —

T. 2. N. Range 19. W. 6th P.M.

chains	
	North between sections 26 & 27
	Va 12° 30' E.
27.00	Intersect the North Left Bank of the Republican River where I.
	Set post deposited charred stake and raised mound of earth with pits as per instructions for M. Corner
51.05	Across Bend to same Side or left bank of River
	Set post deposited charred stake and raised mound of earth with pits as per instructions for Meander Cor.
55.00	Leave Bottom bears E. & W.
80.00	Set post deposited charred stake and raised mound of earth with pits as per instructions for corner to sections 22, 23, 26, and 27.
	Land 1st 55.00 Chains bottom 1st rate balance rolling Soil 2d rate.

Note
The 1/4 sec cor falls in the river.

T. 2. N. Range 19 W. 6th P.M.

chains	
	East on a random line between sections 23 & 26.
	Va 13° E.
35.00	Military Road bears N.W. & S.E.
40.00	Set post for Temporary 1/4 sec cor.
79.80	Intersect N. & S. line 72 lks South of corner to sections 23, 24, 25 and 26. from which corner I run S 89° 29' West on a true line between sections 23 & 26.
	Va 13° E.
39.90	Set post deposited charred stake and raised mound of earth with pits as per instructions for 1/4 sec cor.
79.80	The corner to sections 22, 23, 26, & 27.
	Land rolling South Soil good 2d rate.

T 2 N Range 19 W 6th P M

	chains	North between sections 22 & 23 – Var 13° E.
	14.50	Military Road bears N W & S E –
2	40.00	Set post deposited charred stake and raised mound of earth with pits as per instructions for 1/4 sec cor –
5	72.00	Ravine course S. W.
	80.00	Set post deposited charred stake and raised mound of earth with pits as per instructions for corner to sections 14, 15, 22, and 23 –
5		
8		Land gently rolling Soil 2d rate.

T. 2. N. Range 19 W 6th P M

chains	East on a random line between sections 14 & 23 – Var 13° E. –
40.00	Set post ~~deposited charred stake and raised mound of earth with pits~~ for Temporary 1/4 sec cor –
79.20	Intersect N. and S. line 50 lks South of corner to sections 13-14, 23 & 24 from which corner I run S 89° 39' West on a true line between sections 14 & 23 – Var 13° E –
39.60	Set post deposited charred stake and raised mound of earth with pits as per instructions for 1/4 sec cor –
79.20	The corner to sections 14, 15 22 & 23 – Land rolling gently Soil dry 2d rate –

T. 2. N Range 19 W 6th P.M.

chains	
	North between sections 14 & 15 Va 13° E —
40.00	Set post deposited charred stake and raised mound of earth with pits as per instructions for 1/4 sec cor —
80.00	Set post deposited charred stake and raised mound of earth with pits as per instructions for corner to sections 10, 11, 14 & 15 —
	Land gently rolling Soil 2d — rate — and dry.

T. 2 N. Range 19 W 6th P.M.

chains	
	East on a random line between sections ~~14 and~~ 11 and 14 Va 13° E —
40.00	Set post for Temporary 1/4 sec cor —
68.00	Ravine course E —
79.32	Intersect N. & S. line 40 lks South of corner to sections 11, 12, 13 & 14 from which corner I run S 89° 43' West on a true line between sections 11 and 14 — Va 13° E —
39.66	Set post deposited charred stake and raised mound of earth with pits as per instructions for 1/4 sec cor —
79.32	The corner to sections 10, 11, 14 and 15 —
	Land rolling Soil dry 2d rate —

T 2 N, Range 19 W 6th P M

chains	
	North between sections 10 & 11. Va 13° E —
40.00	Set post deposited charred stake and raised mound of earth with pits as per instructions for 1/4 sec cor —
78.00	Ravine course S. W —
80.00	Set post deposited charred stake and raised mound of earth with pits as per instructions for corner to sections 2, 3, 10 & 11 —
	Land rolling Soil dry 2d rate.

T 2 N Range 19 W 6th P M

chains	
	East on a random line between sections 2 & 11 — Va 13° E —
5.00	Ravine course S. W —
40.00	Set post for Temporary 1/4 sec cor
65.00	Ravine course S —
79.44	Intersect N & S - line 35 links South of corner to sections 1, 2, 11 & 12, from which corner I run S 89° 45' West on a true line between sections 2 & 11 Va 13° E —
39.72	Set post deposited charred stake and raised mound of earth with pits as per instructions for 1/4 sec cor —
79.44	The corner to sections 2, 3 — 10 & 11 —
	Land rolling Soil dry 2d rate.

T. 2 N. Range 19 W 6th PM

chains	North on a random line between sections 2 and 3 — Va 13° E —
6.50	Branch 10 lks wide runs S.W.
8.50	Same Branch 10 lks wide runs N.E.
12.00	Same Branch 10 lks wide runs S.W.
29.30	Same Branch 10 lks wide runs S.E.
33.00	Same Branch 15 lks wide runs S.W.
40.00	Set post for temporary 1/4 sec cor.
41.60	Same Branch 10 lks wide runs S.E. —
48.00	Same Branch 10 lks wide runs S.W.
50.00	Same Branch 10 lks wide runs S.E.
80.19	Intersect the North boundary of Township 25 lks West of the corner to sections 2 & 3, from which corner I run S. 11 West on a true line bet secs 2 & 3 Va 13° E —
40.19	Set post for 1/4 sec cor. from which, An Elm 30in dia bears N 31° E. 125 lks dist An Ash 10in dia bears N. 27° W. 190 lks dist.
80.19	The corner to sections 2, 3, 10 & 11, Land rolling Soil dry 2d rate —

Note

The Branch is skirted with timber consisting of Ash, Elm & Cottonwood.

T. 2 N. Range 19 W 6th PM

chains	North between sections 33 and 34. Va 13° E —
29.00	Enter bottom bears N.W. & S.E. —
40.00	Set post deposited charred stake and raised mound of earth with pits as per instructions for 1/4 sec cor —
45.20	Branch 8 lks wide runs N.W. skirted with timber. Cottonwood & Elm
57.50	The Right or South bank of the Republican River — where I set post deposited charred stake and raised mound of earth with pits as per instructions for Meander Corner — The water being shallow I chain directly across —
62.20	The North or Left Bank of the River where I set post deposited charred stake and raised mound of earth with pits as per instructions for meander corner —
80.00	Set post deposited charred stake and raised mound of earth with pits as per instructions for corner to sections 27, 28, 33 & 34 —

Land 1st 29 lks — Rough & Broken 3d rate
Balance level bottom Soil 1st rate —

T. 2. N Range 19 W 6th P M

chains	East on a random line between sections 27 + 34 - Va 13° E -
11.00	The North or Left Bank of Republican River - The water being Shallow I chain directly across -
19.75	The South of Right Bank of the river River 875 chs wide -
40.00	Set post for temporary 1/4 sec cor -
58.20	The South or Right bank of the River ~~Enter~~ The water being low I chain across.
64.10	The North or Left Bank of the River. ~~Enter~~ Timber begins as River - River - 590 chains wide -
70.00	~~Leave~~ timber begins N. to S.
80.70	Intersect the N + S. line 50 links South of corner to sections 26.27.34 & 35. from which corner I run S. 89° 39' West on a true line between sections 27 + 34 Va 13° E -
16.60	Set post for M.C. on left bank of River from which A Cottonwood 18in dia bears S. 3° W. 32 lks dist. A do 20in dia bears N 27° E. 37 lks dist
22.50	South or Right Bank of River where I - Set post deposited charred stake and

T. 2. N Range 19 W 6th P M

chains	raised mound of earth with pits as per instructions for M.C.
40.35	Set post deposited charred stake and raised mound of earth with pits as per instructions for 1/4 sec cor.
60.95	The Right Bank of the River where I Set post deposited charred stake and raised mound of earth with pits as per instructions for Meander Corner -
69.70	The North or Left Bank of River where I Set post deposited charred stake and raised mound of earth with pits as per instructions for Meander Corner -
80.70	The corner to sections 27.28.33 and 34 - Land level bottom Soil 1st rate Timber Elm + Cottonwood -

T. 2. N. Range 19 W 6th P. M.

chains	North between sections 27 & 28 Va 13° E —
40.00	Set post deposited charred stake and raised mound of earth with pits as per instructions for 1/4 sec cor.
80.00	Set post deposited charred stake and raised mound of earth with pits as per instructions for corner to sections 21, 22, 27 & 28 —
	Land level River bottom Soil 1st rate —

T. 2. N. Range 19 W 6th P. M.

chains	East on a random line between sections 22 & 27. Va 13° E —
16.00	Branch 10 lks wide runs S. skirted with Timber.
17.00	Same Branch 15 lks wide runs N —
20.50	Same Branch 10 lks wide runs S.
35.00	Leave Bottom bears. N. and S. E. —
40.00	Set post for temporary 1/4 sec cor.
80.06	Intersect N. and S. line 46 links North of corner to sections 22, 23 — 26 & 27. from which corner I run — N. 89° 40' West on a true line between sections 22 and 27. Va 13° E —
40.03	Set post deposited charred stake and raised mound of earth with pits as per instructions for 1/4 sec cor —
80.06	The corner to sections 21, 22, 27 and 28 —
	Land ~~rolling~~ level 1st 35 chains 1st rate Balance rolling Soil 2d rate — Timber Cottonwood & Elm —
*	The Creek is skirted with timber —

T. 2. N. Range 19 W 6th P M

chains	North between sections 21 & 22 Var 13° E —
17.40	Branch 6 lks wide runs E —
25.20	Same Branch 10 lks wide runs S. W.
31.00	Same Branch 10 lks wide runs E —
39.25	Same Branch 10 lks wide runs S. W.
40.00	Set post for 1/4 sec cor, from which An Elm 25in dia bears N. 78° E 140 lks, An Ash 10in dia bears S. 16° W 95 lks dist,
49.00	Same Branch 10 lks wide runs E —
52.00	Same Branch 10 lks wide runs W.
65.00	Same Branch 10 lks wide runs S. E.
66.00	Leave Bottom bears S. E. & N. W.
72.25	Military Road bears S E & N. W.
80.00	Set post deposited charred stake and raised mound of earth with pits as per instructions for corner to sections 15, 16, 21 & 22 — Land level bottom 1st 66.00 chains Soil 1st rate Balance rolling 2d rate,

Note —
The Branch is skirted with Timber consisting of Cottonwood Elm & Box Elder —

T. 2. N Range 19 W 6th P M

chains	East on a random line between sections 15 & 22 — Var 13° E —
40.00	Set post for temporary 1/4 sec cor —
80.25	Intersect N. & S line 48 lks South of corner to sections 14, 15, 22 & 23. from which corner I run S 89° 39' West on a true line between sections 15 and 22 — Var 13° E —
40.12½	Set post deposited charred stake and raised mound of earth with pits as per instructions for 1/4 sec cor —
80.25	The corner to sections 15, 16 21 & 22 — Land rolling Soil 2d rate

T. 2. N. Range 19 W 6th P.M.

chains	North between sections 15 & 16 — Va 13° E —
38.00	Branch 10 lks wide runs S.W.
40.00	Set post deposited charred stake and raised mound of earth with pits as per instructions for 1/4 sec cor —
70.00	Ravine course S.E. —
80.00	Set post deposited charred stake and raised mound of earth with pits as per instructions for corner to sections 9. 10. 15 & 16 — Land rolling Soil dry 2d rate.

T. 2. N. Range 19 W 6th P.M.

chains	East on a random line between sections 10 & 15 Va 13° 10' E —
40.00	Set post for temporary 1/4 sec cor
45.00	Branch 10 lks wide runs S.W. skirted with timber —
80.24	Intersect N and S line 30 lks North of corner to sections 10, 11, 14 and 15 — from which corner I run N 89° 47' West on a true line between sections 10 & 15 — Va 13° 10' E —
40.12	Set post deposited charred stake and raised mound of earth with pits as per instructions for 1/4 sec cor —
80.24	The corner to sections 9. 10 — 15 and 16 — Land rolling Soil dry 2d rate Timber Cottonwood & Elm

T. 2. N. Range 19 W 6th P. M.

chains	
	North between sections 9 & 10, Var 13° E.
40.00	Set post deposited charred stake and raised mound of earth with pits as per instructions for 1/4 sec cor.
80.00	Set post deposited charred stake and raised mound of earth with pits as per instructions for corner to sections 3, 4, 9 & 10, Sand rolling Soil dry 2d rate

T. 2. N. Range 19 W 6th P. M.

chains	
	East on a random line between sections 3 and 10 & 10 — Var 13° E.
40.00	Set post for temporary 1/4 sec cor.
75.30	Branch 10 lks wide, runs S.
80.40	Intersect N & S. line 20 lks North of corner to sections 2, 3, 10 & 11 — from which corner I run N. 59. 5½' West on a true line between sections 3 & 10 — Var 13° E.
40.20	Set post deposited charred stake and raised mound of earth with pits as per instructions for 1/4 sec cor.
80.40	The corner to sections 3, 4, 9 & 10 — Sand rolling Soil dry 2d rate Timber Elm & Cottonwood

T 2 N. Range 19 W 6th PM

chains	
	North on a random line between sections 3 & 4 — Va 13° E —
40.00	Set post for temporary 1/4 sec cor —
79.80	Intersect the North Boundary of the Township 98 lks West of the corner to sections 3 & 4 from which corner I run S. 4E West on a true line between sections 3 & 4 — Va 13° E —
39.50	Set post deposited charred stake and raised mound of earth with pits as per instructions for 1/4 sec cor —
79.80	The corner to sections 3, 4 9 & 10 — Land gently rolling Soil dry 2d rate — Aug 11th 1869 —

T 2 N Range 19 W 6th PM

chains	
	North between sections 32 & 33 Va 13° 10' E —
40.00	Set post deposited charred stake and raised mound of earth with pits as per instructions for 1/4 sec cor —
50.06	Branch 10 lks wide runs N E — skirted with timber —
80.00	Set post deposited charred stake and raised mound of earth with pits as per instructions for corner to sections 28, 29, 32 & 33 — Land rough & Broken Soil dry 3d rate —

T. 2. N. Range 19 W 6th P M

chains	East on a random line between sections 28 & 33 — Va 13° 10' E,
15.00	Branch 12 lks wide runs N. skirted with timber —
19.00	Leave Bluffs Enter Bottom bears ~~N.E.~~ N.W. & S.E.
22.60	The Right ~~or Left~~ Bank of the Republican River
30.07	The Left or North bank of the River — River 747. lks wide,
40.00	Set post for temporary 1/4 Sec cor.
79.87	Intersect N & S. line 46 lks North of corner to sections 27, 28, 33, & 34 from which corner I run N. 89° 40' West on a true line between sections 28 & 33 — Va 13° 10' E —
7 39.93½	Set post deposited charred stake and raised mound of earth with pits as per instructions for 1/4 sec cor.
49.50	Set post deposited charred stake and raised mound of earth with pits as per instructions for Meander Corner on left bank of Republican River
57.27	Set post deposited charred stake and raised of earth with pits as per instructions for M.C. on the South or ~~left~~ Right Bank of the Republican
79.87	The corner to sections 28, 29, 32 & 33, Land 1st 1900 chs Broken Balance level 1st rate,

T 2 N. Range 19 W 6th P M

chains —	North between sections 28 & 29 — Va — 13° 10' E —
14.90	The South or Right Bank of the Republican Set Sandstone 18.16 X 4 inches for Meander Corner — the water being shallow I chain directly across —
20.90	The N. or left Bank of the Republican River Set post for meander corner from which A Cottonwood 20in dia bears N 17° E. 19 lks distant. A Cottonwood 30in dia bears N 19½° W 02 lks distant Enter Timber bearing as river.
31.44	The North or Left Bank of the Republican River, where I Set post for M.C. from which A. Cottonwood 18in dia bears N. 37° E. 45 lks dist A do 24in dia bears S. 10° W. 36 lks dist — ~~Secure Timber~~ — bears go river The water being shallow I chain directly across —
45.90	The ~~North~~ South or ~~Left~~ Right Bank of the Republican River Set post deposited charred stake and raised mound of earth with pits as per instructions for Meander Corner. River 14.46 lks wide
77.00	The Right or South Bank of the Republican Set post deposited charred stake and raised mound of earth with pits as per instructions for Meander Corner.
80.00	Corner to Sections 20, 21, 28 and 29 in River — Land ~~rolling~~ level Soil 1st rate — Timber Cottonwood & Willow —

T. 2. N. Range 19 W 6th PM

chains	
	East on a random line between secs 21 & 28, Va 13° 10' E.
	From place for corner to sections 20, 21, 28 & 29 In the Republican River.
3.65	To the South or Right Bank of the River, Enter Timber bears S.E.
24.95	The S or Right Bank of the Republican River Leave timber bears as river. The water being shallow I chain directly across.
29.85	The North or ~~Right~~ left Bank of the Republican River River 490 chs wide.
40.00	Set post for temporary 1/4 sec cor
80.14	Intersect N & S. line at post corner to sections 21, 22, 27 & 28, from which corner I run West on a true line between sections 21 & 28. Va 13° 10' E.
40.07	Set post deposited charred stake and raised mound of earth with pits as per instructions for 1/4 sec cor.
50.29	Set post deposited charred stake and raised mound of earth with pits as per instructions for M.C. on left bank of river
55.19	Set post for meander corner on S or right Bank of River from which
	A Cottonwood 10in dia bears S 7° W 37 lks dist.
	A do 20in dia bears N. 26° W 72 lks dist,
76.49	Set post from which (for Meander corner on right bank of river)
	A Cottonwood 18in dia bears N. 6 lks dist.
	" do 24in dia bears S 20½° W. 32 lks dist,
	Land level bottom Soil 1st rate Timber Cottonwood,

80.14 Cor in River

T. 2. N Range 19 W 6th PM

chains	
	North between sections 20 & 21. Va 13° 10' E.
1.64	Leave River. Where I
	Set post on left bank deposited charred stake and raised mound of earth with pits as per instructions for M.C. Enter Willows & Scattering Timber bears as river.
20.00	Leave Willows & Scattering Timber bears E. & W.
40.00	Set post deposited charred stake and raised mound of earth with pits as per instructions for 1/4 sec cor.
43.32	The Left or North bank of the Republican Set post deposited charred stake and raised mound of earth with pits as per instructions for M. Corner
64.90	Across Bend of River to N. on left Bank and Set post deposited charred stake and raised mound of earth with pits as per instructions for Meander corner.
80.00	Set post deposited charred stake and raised mound of earth with pits as per instructions for corner to sections 16, 17, 20 & 21.
	Land level bottom Soil ~~to~~ 1st rate. Timber Cottonwood and Elm

T. 2. N. Range 19 W 6th P M

chains	
	East on a random line between sections 16 & 21. Va 13° 10' E.
40.00	Set post for temporary 1/4 sec cor.
65.75	Military Road bears N.W. & S.E.
68.10	Branch 15 lks wide runs South skirted with timber
72.00	Leave Bottom Enter Bluffs bears N.W. & S.E.
80.30	Intersect N. & S. line 15 lks South of corner to sections 15, 16, 21 & 22 from which corner I run
	S 89° 54' West on a true line between sections 16 & 21. Va 13° 10' E.
40.15	Set post deposited charred stake and raised mound of earth with pits as per instructions for 1/4 sec cor.
80.30	The corner to Sections 16, 17 20 and 21.
	Land level prairie Soil 1st rate Timber Cottonwood Elm & Box Elder

T. 2. N. Range 19 W 6th P M

chains	
	North between sections 16 & 17. Va 13° 10' E.
40.00	Set post deposited charred stake and raised mound of earth with pits as per instructions for 1/4 sec cor.
73.00	Military Road bears N.W. & S.E.
80.00	Set post deposited charred stake and raised mound of earth with pits as per instructions for corner to sections 8, 9, 16 and 17.
	Land rolling Soil ~~to~~ good 1st rate

T. 2. N. Range 19 W 6th PM

chains	East on a random line between sections 9 and 16 — Var 13° 10' E —
26.00	Leave Bottom bears N.W. and S.E.
40.00	Set post for temporary 1/4 sec cor —
80.46	Intersect N. and S. line 21 links South of corner to sections 9, 10, 15 and 16. from which corner I run S 89° 51' West on a true line between sections 9 & 16 — Var 13° 10' E —
3 40.23	Set post deposited charred stake and raised mound of earth with pits as per instructions for 1/4 sec cor.
7 80.46	The corner to sections 8, 9, 16 & 17. Land rolling Soil 2d rate —

T. 2. N. Range 19 W 6th PM

chains	North between sections 8 & 9. Var 13° 10' E —
29.75	Branch 5 lks wide, runs S.W. skirted with timber —
34.00	Leave Bottom bears N.W. and S.E.
40.00	Set post deposited charred stake and raised mound of earth with pits as per instructions for 1/4 sec cor.
80.00	Set post deposited charred stake and raised mound of earth with pits as per instructions for corner to sections 4, 5, 8 & 9 — Land 1st 34 chs level bottom Soil 1st rate Balance rolling gently Soil 2d rate — Timber Cottonwood Elm, Ash and Box Elder —

T. 2. N. Range 19 W 6th P M —

chains	East on a random line between sections 4 & 9. Va 13° E —
40.00	Set post for temporary 1/4 sec cor,
43.65	Branch 5 lks wide runs S. W. skirted with timber.
80.26	Intersect N. and S line 42 lks South of corner to sections 3. 4. 9. and 10. from which corner I run S 89° 42' West on a true line between sections 4 & 9. Va 13° E —
3 40.13	Set post deposited charred stake and raised mound of earth with pits as per instructions for 1/4 sec cor.
7 80.26	The corner to sections 4. 5. 8 and 9 — Land rolling gently Soil good 2d rate —

T. 2. N. Range 19 W 6th P M

chains	North on a random line between sections 4 & 5 Va 13° E —
40.00	Set post ~~defo~~ for temporary 1/4 sec cor —
79.92	Intersect the North Boundary of the Township 40 lks West of the corner to sections 4. and 5 from which corner I run S 17' West on a true line between sections 4. and 5 — Va 13° E —
39.42	Set post deposited charred stake and raised mound of earth with pits as per instructions for 1/4 sec cor —
79.92	The corner to sections 4. 5. 8. and 9 — Land rolling Soil good 2d rate — August 13th 1869 —

T. 2. N Range 19 West 6th P.M.

chains	
	North between sections 31 and 32. Va 13° E
40.00	Set post deposited charred stake and raised mound of earth with pits as per instructions for 1/4 sec cor.
44.00	Ravine course N. E. Timbered.
61.00	Ravine course N. E. Timbered.
80.00	Set post deposited charred stake and raised mound of earth with pits as per instructions for corner to sections 29. 30. 31 and 32,
	Land rough and broken Soil 3d rate
	Timber. Elm and Cottonwood.

T. 2. N Range 19 W 6th P.M.

chains	
	East on a random line between sections 29. and 32. Va 13° E
19.00	Ravine course N. E. Timbered
27.00	Sandstone Ledge. bearing N E & S. W.
40.00	Set post for temporary 1/4 sec cor.
79.78	Intersect N and S. line 39 links South of corner to sections 28. 29. 32 & 33 from which corner I run S. 89° 43' West on a true line between sections 29 and 32 — Va 13° E
39.89	~~The~~ Set post deposited charred stake and raised mound of earth with pits as per instructions for 1/4 sec cor.
79.78	The corner to sections 29. 30 31 and 32 —
	Land rough and broken Soil 3d rate
	Timber Elm and Cottonwood.

For line between sections 30 & 31 see next page—

T. 2. N. Range 19 W 6th P. M.

chains	North between sections 29 and 30, Va 13° E—
4.00	Ravine course N.E. Timbered.
40.00	Set post deposited charred stake and raised mound of earth with pits as per instructions for 1/4 sec cor—
58.00	Enter Bottom bears N.W. & S.E.
71.00	Beaver Creek 40 lks wide skirted with timber— runs S.E.
80.00	Set post deposited charred stake and raised mound of earth with pits as per instructions for corner to sections 19. 20. 29 and 30. Land 1st 58.00 chains ~~bad~~ Broken Soil 3d Rate. Balance bottom Soil 1st rate. Timber. Cottonwood & Elm—
3	
7	

T. 2 N. Range 19. West 6th P. M.

chains	West on a random line between sections 30 and 31— Va 13° E—
7.00	Ravine course N.E. Timbered—
8.00	Sandstone ledge bearing N.E. & S.W.
35.00	Ravine course N.E. Timbered—
40.00	Set post for temporary 1/4 sec cor—
79.96	Intersect ~~N. and S.~~ West Boundary line 15 lks South of corner to sections 30 and 31— from which corner I run S 89°.54' East on a true line between sections 30 & 31 Va 13° E—
39.96	Set post deposited charred stake and raised mound of earth with pits as per instructions for 1/4 sec cor—
79.96	The corner to sections 29. 30. 31 and 32— Land rough & Broken Soil poor 3d rate— Timber Elm and Cottonwood—

T. 2. N. Range 19. W 6th P.M.

chains	
	East on a random line between sections 20 and 29. Var 13° E. —
33.00	Enter Timber bearing N. and S. E.
37.00	Beaver creek 40 lks wide runs N. E.
39.00	Leave timber bearing N. E. & S. W.
40.00	Set Sandstone 20 x 9 x 3 temporary for 1/4 Sec cor.
48.16	Intersect the Right or South Side of the Republican River — The water being Shallow I chain directly across.
54.36	The North or left bank of the River — Enter Timber — River 620 chs wide
3 77.56	The North or left bank of the River.
79.70	To a point 27 lks South of place for corner to sections 20. 21. 28 and 29 in river, from which place I run S. 89° 48' West on a true line between sections 20 and 29. Var 13° E. —
2 2.14	The North or left Bank of River where I Set post from which a
	A Cottonwood 20in dia bears S 81° W. 137 lks dist
	A do — 22in dia bears N 76° W 226 lks dist.
25.34	Set post for M. C. on left bank of River from which
	A Cottonwood 15in dia bears S 39° E. 13 lks dist.

T. 2. N Range 19 W 6th P M.

chains	
	A. Cottonwood 30in dia bears N 10° E. 72 lks dist.
31.54	The South or right Bank of River where I set post for Meander corner from which.
	A Cottonwood 20in bears N 13° W. 340 lks distant
	" do 26in dia bears N 79½° W. 472 lks —
39.85	Set Sandstone 20 x 9 x 3 for 1/4 Sec cor —
79.70	The corner to sections 19. 20. 29 & 30. Land level bottom Soil good Prairie —

T. 2. N. Range 19 W 6th P.M. —

chains	
	West on a random line between sections 19 and 30 — Va 13° Ee —
3.00	Beaver Creek 40 lks wide runs S.E. skirted with timber —
40.00	Set post for temporary 1/4 sec cor —
42.00	Beaver Creek 40 lks wide runs N.E. skirted with timber.
45.50	Beaver Creek 40 lks wide runs S.E. skirted with timber —
79.89	Intersect the West Boundary of the Township 18 lks South of corner to sections 19 and 30 from which corner I run S 89° 52' East on a true line between sections 19 and 30 — Va 13° Ee —
39.89	Set post deposited charred stake and raised mound of earth with pits as per instructions for 1/4 sec cor —
79.89	The corner to sections 19, 20, 29 and 30 — Land rolling gently soil good 1st rate Timber Cottonwood and Elm

T. 2. N. Range 19 W 6th P.M.

chains	
	North between sections 19 and 20 — Va 13° Ee —
40.00	Set post deposited charred stake and raised mound of earth with pits as per instructions for 1/4 sec cor —
46.00	Enter Timber bears E. and W.
53.85	The South or right Bank of the Republican River. Set post for Meander Corner from which A cottonwood 30in dia bears S.45°E. 59 lks distant — A do 20in dia bears N.47° W. 13 lks distant — Leave timber bearing off river — the water being shallow chain directly across —
58.82	The North or Left Bank of the River where I — Set post deposited charred stake and raised mound of earth with pits as per instructions for M. C. River 497 lks wide Enter Willows — and scattering Timber —
80.00	Set post deposited charred stake and raised mound of earth with pits as — per instructions for Corner to sections 17, 18, 19 and 20 — Land level bottom Soil 1st rate — Timber Elm and Cottonwood —

T 2 N, Range 19 West 6th P M

chains	
	East on a random line between sections 17 and 20 — Va 13° E —
10.00	Leave Willows Bearing N.W. & S —
30.00	Center Willows Bearing N.W. and S.E.
40.00	Set post for temporary 1/4 sec cor.
50.00	Leave Willows bearing S — and N.W.
79.50	Intersect N and S line at post corner to sections 16.17.20 and 21 from which corner I run West on a true line between sections 17 and 20 — Va 13° E —
39.75	Set post deposited charred stake and raised mound of earth with pits as per instructions for 1/4 sec cor —
79.50	The corner to sections 17.18.19 and 20 — Land level bottom Soil 2d rate.

T 2 N, Range 19 West 6th P M

chains	
	West on a random line between sec 18 & 19. Va 13° E —
13.30	The North or Left Bank of Republican River. The water being shallow I chain directly across —
17.37	The South or right bank of the River —
40.00	Set post for temporary 1/4 sec cor —
70.00	Leave Bottom bears — N and S —
79.16	Intersect the West Boundary of the Township 42 lks North of corner to sections 18 and 19 from which corner I run N.89° 42' East on a true line between sections 18 and 19 — Va 13° E —
39.16	Set post deposited charred stake and raised mound of earth with pits as per instructions for 1/4 sec cor —
61.79	Set post deposited charred stake and raised mound of earth with pits as per instructions for Meander Corner ~~to~~ on South side or right bank of River.
65.86	The North or Left bank of the River Set post deposited charred stake and raised mound of earth with pits as per instructions for Meander Corner —
79.16	The corner to sections 17.18.19 & 20 — Land level bottom Soil 1st rate —

T 2. N Range 19 West 6th P. M.

chains	
	North between sections 17 and 18. Var 13° E
31.10	The North or left bank of the Republican Set post deposited charred stake and raised mound of earth with pits as per instructions for M. Corner - The water being shallow I chain across -
37.30	Set post deposited charred stake and raised mound of earth with pits as per instructions for M. on right bank of river
40.00	Set post for 1/4 sec cor from which A cottonwood 20in dia bears S. 37° W 97 lks distant A cottonwood 36in dia bears N. 42° W. 140 lks distant
52.60	Set post deposited charred stake and raised mound of earth with pits as per instructions for M.C. on S. Side or right bank of River. The water being shallow I chain directly across -
63.10	North Side or left bank of River where I - Set post deposited charred stake and raised mound of earth with pits as per instructions for Meander Cor,
80.00	Set post deposited charred stake and raised mound of earth with pits as per instructions for corner to sections 7. 8, 17 and 18 - Land level bottom Soil 1st rate -

T 2 N Range 19 W 6th P. M.

chains	
	East on a random line between sections 8 and 17 Var 12° 40' E -
25.50	Branch 10 lks wide runs S. skirted with timber -
40.00	Set post for temporary 1/4 sec cor -
60.00	Military Road bears N.W. and S.E.
80.12	Intersect N and S line 24 lks South of corner to sections 8. 9. 16 & 17. from which corner I run S. 89° 50' West on a true line between sections 8 and 17. Var 12° 40' E -
40.06	Set post deposited charred stake and raised mound of earth with pits as per instructions for 1/4 sec cor -
80.12	The corner to sections 7, 8, 17 and 18 - Land level bottom Soil 1st rate Timber Elm Cottonwood and Box Elder -

T 2 N Range 19 West 6th P.M.

chains	West on a random line between sections 7 and 18 —
	Va 12° 40' E. —
40.00	Set post for temporary 1/4 sec cor.
	Enter Timber bearing N.T.S.
47.10	The N or Left Bank of the Republican River
	Leave Timber —
	The water being shallow I cham directly across
52.75	The South or Right Bank of the Republican River.
79.04	Intersect the West Boundary of the Township 20 lks South of corner to sections 7 + 18, from which corner I run —
	S 89° 51' East on a true line bet secs — 7 and 18.
	Va 12° 40' E. —
26.29	Set post deposited charred stake and raised mound of earth with pits as per instructions for M.C. on right bank of river
31.94	Set post deposited charred stake and raised mound of earth with pits as per instructions for M.C. on the North or Left Bank of the River —
39.04	Set post for 1/4 sec cor from which
	A Cottonwood 24 in dia bears N 2 W 19 lks distant
	do 30 in dia bears S. 17° E 140 lks distant.
79.04	The corner to sections 7, 8, 17 and 18 —
	Land level bottom Soil 1st rate
	Timber Cottonwood —
	Oct — 14th 1869.

T. 2. N Rang 19 W 6th P.M.

courses	distances	
S 15 E	5.70	
S 1/2° E	4.40	
S 27 1/4 W	6.00	
S 84 1/2 W	5.40	
N 71° W	8.00	
N 64 1/2 W	6.40	
S 89 3/4 W	5.50	Leave Timber bears N.W.
S 50 W	5.00	
S 39 1/2 W	11.20 42	To M.C. bet secs — 28 and 29 Thence in Sec 29 — again
S 19 1/4 W	7.00	
S 15 W	5.50	
S 32 W	7.20	
S 2 1/4 E	7.20	
S 44 1/2 E	6.00	
S 73° E	3 3.40 43	To M.C. bet secs — 28 + 29 — Thence in Sec 28 again
N 81° E	5.30	Enter Timber bears S.E. scattering —
S 67 E	6 6.70	
S 33 1/4 E	7.40	
S 38 ~~45 3/4~~ E	8.50 ~~10.26~~ 44	To M.C. bet sections 28 + 33 — at 150 chs Mouth of Branch — Thence in Sec 33 —
S 47 1/4 E	8.80	
S 39 1/2 E	7.00	

T. 2. N. Range 19 W 6th PM

courses	distances	
S 29 3/4 E	6.60	Leave timber bears N. W.
S 45 E	5.00	
S 66 E	6.20	
S 82 1/2 E	12.00	
N ~~88 1/4~~ 89 3/4 E	~~11.00~~ 12.70	Mouth of Branch 10 lks wide
N 78 3/4 E	11.20 45	To M.C. bet secs 33 and 34. Thence in Section 34 —
N. 73. E	6.25	Center Timber bears N. E.
N 47 1/4 E	7.00	
N 39 1/4 E	7.50	Leave Timber bears S W.
N 19 1/4 E	10.40 46	To M.C. bet sec - 27 & 34 - Thence in Section 27 -
N 25 E	9.00	
N 3 E	12.00	
N 3 3/4 W	11.00	Center Timber bears E —
N 7 3/4 W	9.00	
N 28 3/4 E	6.20	
N 58 1/4 E	10.00	
N 51 1/4 E	8.00	
N 78 3/4 E	9.20	
S 86 E	8.70	
S 64 E	4.60	
S 50 1/2 E	5.00	
S 58 3/4 E	4.60	
S 46 1/4 E	9.00	

T. 2. N Range 19. West 6th P. Meridian

chains	
	North between sections 7 & 8 — Va 12° 40' E —
40.00	Set post deposited charred stake and raised mound of earth with pits as per instructions for 1/4 sec cor —
45.00	Center Willows bears E and W —
56.50	Leave Willows bearing E. & W.
80.00	Set post deposited charred stake and raised mound of earth with pits as per instructions for corner to sections 5, 6, 7 and 8 — Land level bottom Soil 1st rate

T. 2. N. Range 19 West 6th P.M.

chains	
	East on a random line between sections 5 and 8 — Va 12° 40' E.
31.00	Military Road bears N W & S E.
40.00	Set post for temporary 1/4 sec cor.
45.00	Leave bottom bears S E to N.
79.82	Intersect N and S line 35 links South of corner to sections 4.5 8 and 9. from which corner I run S 89° 45' West on a true line between sections 5 and 8 — Va 12° 40' E.
39.91	Set post deposited charred stake and raised mound of earth with pits as per instructions for 1/4 sec cor.
79.82	The corner to sections 5.6.7 and 8 — Land 1st 45 chains level Soil 1st rate, Balance rolling Soil 2d rate.

T. 2. N Range 19 W 6th P.M.

chains	
	West on a random line between sections 6 and 7. Va 12° 45' E —
40.00	Set post for temporary 1/4 sec cor —
46.06	The North or Left Bank of the Republican River, the water being low I chain directly across —
52.10	The South or Right Bank of the River — Center Timber River 6.04 chs wide.
54.00	Leave timber bears N & S. W.
78.48	Intersect the West Boundary 4 lks North of corner to sections 6 and 7 from which corner I run — N 89° 42' East on a true line bet secs 6 and 7. Va 13° 45' E —
26.38	Set post for M. C. on South Side or right bank of River from which A Cottonwood 17in dia bears N 12° E. 19 lks dist — A do 25in dia bears S 20° W. 39 lks. dist —
32.42	Set post deposited charred stake and raised mound of earth with pits as per instructions for M. C. on left bank of river
38.48	Set post deposited charred stake and raised mound of earth with pits as per instructions for 1/4 sec cor —
78.48	The corner to sections 5.6.7 and 8 — Land level bottom Soil 1st rate Timber Cottonwood —

T. 2 N. Range 19 W 6th P. Mer.

Chains	North ~~on~~ a random line between sections 5 and 6.
	Va 12° 40' E.
29.00	Military Road bears N.W. & S.E.
40.00	Set post for temporary 1/4 sec cor.
70.00	Leave Bottom bears N.W. & S.E.
79.95	Intersect the North Boundary of the Township 60 lks West of the Corner to sections 5 & 6. from which corner I run —
	S. 26' West on a true line between sections 5 & 6 —
	Va 12° 40' E —
39.95	Set post deposited charred stake and raised mound of earth with pits as per instructions for 1/4 sec cor —
79.75	The corner to sections 5, 6, 7 and 8 —
	Land level prairie Soil 1st rate,
S 46 1/4 E	9.00 —

T. 2 N. Range 19 W 6th P. M —

Meanders of the Republican River through the Township —
Begin at Meander corner on the North side or left bank of the River in Section 36 — and run thence up stream in Section 36. as follows —
Va 12° 25' E —

courses	distances	
N 84 3/4° W	8.00	At 7.25 Mouth of Branch —
N 69° W	6.50 —	
N 57 3/4° W	3.30	
N 41 1/2 W	8.00	Leave timber bears E —
N 47 1/4° W	7.00	
N 59° W	4.60 2	To M. L between sections 25 & 36 — Thence in Section 25 —
N 52 1/4 W	8.00	
N 64° W	6.00	
N 60 1/2° W	4.60	
N 58 1/2 W	4.50	
N 68 1/4 W	9.20	
N 47 1/4 W	5.50	
N 53 W	9.00	
N. 88 1/4 W	10.06 3	To M. L. bet sections 25 & 26 — Thence in 26. —
		Va 12° E —
N 64 1/4 W	6.50	

T. 2. N. Range 19 W 6th P.M.

courses	distances	
N 86° W	4.70	
S 71° W	6.40	
S 64½ W	5.70	
S 37¾ W	6.60	
S 47½ W	7.20	
S 6° W	4.50	
S 10¾ W	9.20	To M.L. bet sections 26 & 35. Thence in Sec 35 –
S 28¾ W	7.00	
S 14½ W	16.00	
S 24¼ W	8.00	
S 55° W	4.50	
S 48½ W	8.50	Center Timber bears W.
S 62½ W	8.00	
S 52¼ W	6.00	
S 60½ W	6.50	
S 73° W	9.20	To M.L. bet secs 34 & 35 Thence in Sec 34 –
N 57¼ W	11.50	
N 31¼ W	7.50	
N 16¾ W	7.50	
N 12° W	7.00	
N 14½ W	7.00	
N 1° E	8.50	
N 13½ E	8.05	To M.C. bet secs 27 & 34.

T 2 N. Range 19 West 6th P.M.

courses	distance	
		Thence in Section 27 – Va 12° 30' E –
N 18° E	12.00	
N 27¾ E	8.50	At 400 leave timber bears S –
N 47° E	12.15	To M.L. bet secs 26 & 27 – Thence in Sec 26 – again
N 15½ E	6.50	
N 8½ W	8.00	
N 35° W	8.20	To M.L. bet secs 26 & 27 – Thence in Section 27 –
N 49° W	10.00	
N 62° W	7.00	
N 53¾ W	7.30	
N 85° W	7.00	
S 85¼ W	10.00	
S 68½ W	8.00	
S 49° W	5.10	At 1st Mouth of Branch –
S 65½ W	8.20	
S 43½ W	10.00	
S 19° W	8.80	
S 3½ E	16.50	
S 9½ W	11.00	
S 15½ W	12.45	To M.L. bet secs 27 & 34 – Thence in Section 34 again
S 21° W	9.40	

T. 2. N. Range 19 W 6th P M -

	courses	distances	
	S. 27¼ W	6.00	
	S 54° W	6.10 10	To M.C. bet secs 33 and 34 - Thence in Section 33 -
	N. 89½° W	11.00	
	S 85° W	9.00	
	N 82° W	8.00	
	N 78½ W	7.00	
	N 44 W	7.00	
	N 38½ W	8.00	
	N 53½ W	6.45 11	To M.C. bet secs 28 and 33 - Thence in Section 28.
	N 48¼° W	6.30	
	N 39¼ W	6.30	
2	N 40° W	10.00	Enter timber bears N. at 5.00.
	N 66½ W	8.20	
3	N 79° W	4.60	
	S 76 W	2.60 12	To M.C. bet secs - 28 and 29 Thence in Section 29
3	N 49° W	3.00	
	N 2½ W	5.00	
	N 39° E	4.10 13	To M.C. bet secs 28 and 29. Thence in Section 28 - again
	N 17¼ E	9.00	
	N 27¾ E	6.70	
	N 45½ E	8.50	

T. 2 N. Range 19 West 6th P M

courses	distances	
S 89¾ E	5.60	
S 60 E	4.90	
S 68¼ E	5.70	
S 76½ E	9.00	Leave timber bears S. -
N 51¾ E	7.50	
N 20¼ E	8.30	
North	5.50	
N 21¼ W	~~9.00~~ 8.50	
N 54¾ W	7.20	
N 43½ W	7.70 14	To M.C. bet secs - 21 and 28 - Thence in Section 21 -
N 19° W	11.00	
N 50° W	8.50	
S 86¼ W	8.00	Enter Scattering Timber & Willows bear N.W.
S 49¼ W	6.50	
S 25 W	6.00	
S 42¼ W	5.60 15	To M.C. bet sections 20 and 21 - Thence in Section 20 - Va 13° E -
S 52¾ W	2.80 16	To Meander Cor bet secs - 20 and 29 - Thence in Section 29 - again Va 13° E -
S 54° W	7.30	
S 86¾ W	6.00	
N 81 W	8.50 -	

T 2. N. Range 19 W 6th P M —

courses	distances	
N 42° W	4.30 17	To M.C. bet secs 20 and 29. Thence in Section 20 — again
N 20¾ W	4.70	
N 11¼ E	8.00	
N 32¾ E	11.00	
N 5~~6~~7 E	19.00	At 5.00 ~~Enter~~ Leave timber and willows
N 20° E	12.10 18	bearing ~~N.W.~~ S.E. — To M.C. bet Secs 20 and 21. Thence in sec 21 — again
N 37¾ E	6.50	
N 2° W	7.50	
N 2~~4~~2¼ W	9.~~3~~60 19	To M C bet secs 20 and 21. Thence in Section 20 again
N 50¼ W	8.80	
N 80 W	13.00	
S 76° W	12.00	Enter Timber bears W —
S 62 W	11.00	
S 59 W	13.00	
S 76 W	10.00	
N 77 W	7.00	
N 83½ W	11.70 20	To M.C between sec 19 & 20 — Thence in Sec 19 —
N 64 W	9.00	
N 34½ W	6.50	
N 5° W	6.00	

T 2 N Range 19 West 6th P M

courses	distances	
N 12¼ W	5.60 21	To M.C between Secs — 18 and 19. Thence in Section 18 —
N 19¼ E	6.00	
N 2½ W	6.20	
N 21 W	7.00	
N 38½ E	7.00	
N 43½ E	5.60	~~at 5.10 chs Mouth of Branch~~
N 61½ E	6.40 22	To M.C. bet secs — 17 and 18 — Thence in Section 17.
N 50° E	8.30	Leave timber bears S.W.
N 23¼ E	8.00	
N 7 W	7.10	at 5.10 chs. mouth of Branch
N 3~~7~~5° W	14.40 23	To M.C. between Secs 17 and 18 — Thence in sec 18 again — ~~Sec~~ — Va 12° 40' E —
N 38° W	7.40	
N 71 W	12.00	
S ~~79~~ 83 W	~~11.00~~ 10.50	Enter timber bears N.W.
S 62¼ W	12.00	
S 55½ W	7.80	
S 85 W	6.30	
N 72¼ W	3.10	
N 27¾ W	3.70	
N 7¼ E	4.50	
N 39¾ E	5.60 —	

T 2 N Range 19 W 6th PM

courses	distances	
N 27¼ E	5.90 24	To M.C. between secs 7 & 18
		Thence in Sec 7 -
N 48¾ E	8.00	Va 13° E -
N 25° E	10.00	At 5.00 chs leave Timber bears S -
N 9° W	6.50	
N 24 W	8.30	
N ~~60~~ 57¾ W	1~~5~~2.00	Enter Timber bears N -
N 84¾ W	7.00	
N 62½ W	10.00	
N 81¼ W	5.70	
N 60 W	6.40 25	To M.C. on ~~Town~~ Range line bet secs 7 & 12
		Thence from M.C. 1200 chs farther North
		I run in Sec 7 up left bank as follows -
		Va 12° 45' E
26 N 64½ E	10.00	
N 53½ E	8.50	Leave timber bears S.E. -
N ~~62~~ 59° E	~~12.00~~ 11.50	
N 45½ E	10.35 27	To M.C. between secs 6 and 7 -
		Thence in Sec 6 -
N 31½ E	10.00	Va 13° 30' E -
N 17½ E	8.00	
N 4¼ E	7 7.00	
N 22¾ W	6.50	
N 8° ~~W~~ E	12.00	
N 3° W	12.00	

T. 2. N Range 19 W 6th PM

courses	distances	
N 32¼ W	10.00	
N 43½ W	8.50	
N 58¾ W	8.50	
N 47° W	10.20 28	To M.C. on North Boundary of the Township bet secs 6 and 31 -
		Aug 17th 69 -

Meanders of the Republican River down Stream on the South or Right ~~Side~~ bank in Section 6 as follows - Beginning at Township & Meander corner

courses	distances	
		Va 12° 45' E -
29 S 50 E	12.00	
S 55 E	9.30	
S 61½ E	8.20	
S 38° E	8.00	Enter Timber bears S -
S 21¾ E	7.20	
S 4½ E	9.30	
S ~~2~~ 2½ W ~~E~~	~~8~~ 9.50	
S 15½ E	8.00	
S 4 E	5.00	
S 16½ W	5.40	
S 26¾ W	14.80 30	To M.C. bet secs 6 and 7 -
		Thence in Sec 7 -
S ~~5~~ 53½ W	~~9~~ 8.00	
S 69½ W	7.00	
S 53½ W	7.60	

T. 2. N Range 19 W 6th P M.

courses	distances	
S 73½ W	8.05 31	To M. & bet sections 7 and 12 – on ~~Township~~ Range Line – From M. & on ~~Town~~ Range Line ~~Line~~ 36.70 chs North of the cor to secs 7 and 18 – I run in Sec 7 again as follows Va 12° 40' E –
32 S 82° E.	10.00	
S 59¾ E	7.00	
S 77¼ E	10.00	
S 59¾ E	10.00	
S 10 E	9.00	
S 20½ W	6.00	
S 38¼ W	12.20 33	To M. & bet secs 7 and 18 – Thence in Sec 18 –
S 33¾ W	11.00	Leave Timber bears N. W.
S 6½ W	6.70	
S 25½ E	7.00	
S 72½ E	8.50	
N 80¾ E	6.50	
N 56¼ E	9.50	Enter Timber bears S –
N 67½ E	11.00	
N 83½ E	9.30	
S 68¼ E	8.70	
S 32¾ E	12.70 34	To M. & bet secs 17 and 18 – Thence in Section 17 –

T 2 N Range 19 W 6th P M

courses	distances	
S 38 ~~40½~~ E	6.30	
S 5° W	5.00	
S 34¼ W	6.45 35	To M. & bet secs 17 and 18 – Thence in Sec 18 – again
S 61° W	11.00	
S 33½ W	4.80	
S 47 W	8.30	Leave timber bears N –
S 25 W	3.00	
S 16½ E	10.00	
S 1½ W	3.00 ~~4.50~~	
S 10¼ W	6.75 36	To M. & bet secs 18 and 19 – Thence in Sec 19 –
S 11° E	8.20	
S 5 W	3.50	
S 26 E	8.50 ~~11.50~~	
S 62¼ E	13.80 37	To M. & bet sections 19 and 20 Thence in Section 20 –
S 85½ E	10.50	
S 78½ E	7.00	
N 84¾ E	11.00	
N 59¾ E	14.00	Enter timber bears S E –
N 62¼ E	10.00	
N 73½ E	10.00	
S 88° E	7.00	
S 75¾ E	6.00	

T 2 N, Range 19 W 6th P.M.

courses	distances	
S 44½ E	7.20	
S 15¼ E	7.60	
S 7½ W	4.40	
S 23½ W	6.30	
S 26½ W	8.50	
S 55¼ W	17.00	
S 37¼ W	12.00	Leave timber bears N –
S 16 W	9.50	
S 7° E	5.50 38	At 1.70 chs Mouth of Beaver Creek 100 lks wide
		To M.C. bet sees 20 and 29 –
		Thence in Section 29 – 9
S 40° E	9.60	Va 13° 10' E –
S 74 E	8.00	Enter Timber bears S E –
N 86¾ E	9.50	
N 54 E	10.50 39	To M.C. bet sees 28 & 29
		Thence in Section 28 –
N 52° E	4.60 40	To M.C. bet sees – 21 and 28
		Enter Timber bears E –
		Thence in Section 21 –
N 43¾ E	14.00	
N 88½ E	5.50	
S 46½ E	6.60	
S 15¾ E	6.00 41	To M.C. bet sees – 21 and 28 –
		Thence in Section 28 again
S 37° E	10.00	
S 59¼ E	6.70	

T 2 N Range 19 W 6th P.M.

courses	distances	
6¼ E	6.00	
16½ W	5.00	Leave Timber bears W –
46¼ W	7.50	
34¼ W	11.00	
S 25¼ W	11.00	
S 10¼ W	8.10 47	To M.C. bet sees 27 & 34
		Thence in Section 34 again –
S 20 W	7.50	
S 6½ W	9.80	
S 19¼ E	8.20	
S 8¼ E	6.30	
S 13¼ E	7.00	
S 31¾ E	8.00	
S 35¾ E	6.50	
S 58 E	5.50	
S 52¾ E	5.00	
S 72½ E	4.56 48	To M.C. bet sees – 34 & 35
		Thence in Section 35
N 79 E	9.50	
N 62 E	11.00	
N 59¼ E	13.00	
N 43¾ E	12.00	
N 45¾ E	9.00	
N 28 E	5.00	
N 10¼ E	18.00	

See page 77 after P.60

T. 2. N Range 19 W 6th PM

courses	distances	
N 19° E	7.20 49	To M.C. bet secs - 26 & 35 Thence in Section 26.
N 26½ E	6.30	
N 15¾ E	6.00	Enter Timber bears E.
N 29¾ E	11.70	
N 40¼ E	6.70	
N 70 E	5.60	
N 79 E	3.30	
S 68¾ E	8.45 50	To M.C. bet secs - 25 & 26 Thence in Sec 25 -
S 68¾ E	12.00	
S 46¾ E	7.30	
S 61 E	10.00	Leave timber bears W
S 39¼ E	7.20 51	To M.C. bet secs 25 & 36 - Thence in Section 36 -
S 26¾ E	8.00	
S 38¾ E	9.00	
S ~~53~~ 45¾ E	14.00	
S 42½ E	6.50	
S 62 E	5.50	
S 79 E	7.10	
S 72¼ E	8.00	
N 83½ E	8.30 52	To M.C. on ~~Town~~ Range line bet secs 31 and 36 -

T 2 N Range 19 W 6th PM

Meanders of an Island in Secs 25 and 36 -
Begin at Meander corner on the South Side of Island on Range line between Secs ~~30 & 40~~ 31 & 36 and run thence up stream in Sec 36 -
Va 13° 25' E -

courses	distances	
N 81° W	7.00 53	
N 72 W	8.30	
N 63¾ W	7.00	
N 70 W	4.20	
N 50¾ W	8.00	
N 44 W	12.00	
N 41½ W	6.50	
N 32¼ W	5.40 54	To M C bet secs - 25 & 36 Thence in Sec 25 -
N 30¾ W	4.50	
N 10½ W	4.70	
N 86 E	1.50	To upper end of Island
S 69½ E	8.30	
S 52 E	5.10	on north side of Island
S 57 E	4.30 55	To M.C. bet secs - 25 & 36 - Thence in Section 36 -
S 58¾ E	5.50	
S 42¼ E	7.00	

T. 2. N Range 19 W 6th P M

courses	distances	
S. ~~39~~ 43 E.	10.00	
S 65 3/4 E	10.00	
S 85 1/2 E.	7.60 56	To M. C. bet secs 31 & 36 on ~~Town~~ Range Line N. of Ind.

Aug 18th 1869

General Description

This Township contains a large amount of good bottom land along the Republican River and Beaver Creek. Soil generally of a first rate quality the Upland is good land upon the North Side, but upon the South Side is Broken and unfit for cultivation. There is plenty of Sandstone upon the South Side suitable for Building purposes — The banks of the River and streams are well timbered consisting principally of Cottonwood and Elm —

A List of Names.

A list of names of the individuals employed to assist in running measuring and marking the lines and corners described in the foregoing field notes of Township No 2 N Range No 19 West 6th P M — showing the respective capacities in which they acted

Wm Rogers. Chainman
John Rogers. Chainman
Chas Woodard Moundman
Dan McDonald Moundman

We hereby certify that we assisted W. Scott Humason Deputy Surveyor in surveying the Subdivision lines and meanders of Township No. 2 N. of the Base Line of Range No. 19. West of the 6th P.M. in the State of Neba. and that said survey has been in all respects to the best of our knowledge and belief well and faithfully surveyed and the boundary monuments planted according to the instructions of the Surveyor General —

William Rogers Chainman.
John Rogers Chainman.
Chas Woodard Moundman.
Daniel McDonald Moundman.

Subscribed and Sworn to by the above named persons before me a Justice of the Peace for and within the County of Hall and State of Neba. this 10 day of September 1869

Wm H. Platt
Justice of the Peace

I Wcott Humason Deputy Surveyor do solemnly swear that in pursuance of a joint contract wherein Wcott Humason and Allen J. Currence are joint contractors ~~to~~ with P. W. Hitchcock United States Surveyor General for the States of Iowa and Nebraska — bearing date the 8th day of August 1868 — I have well faithfully and truly in my own proper person in strict conformity to the laws of the United States the Surveying Manual the printed instructions and the instructions of the Surveyor General surveyed all those parts or portions of Township No. 2 North Range No. 19 West of the 6th Principal Meridian in the State of Neba — as are herein described as having been done under my direction And I do further solemnly swear that all the corners have been established and perpetuated in strict accordence with the instructions furnished me —

and that the foregoing are the true and original field notes of such survey —

W Scott Himason
Deputy Surveyor —

Subscribed and sworn to by the above named W Scott Himason before me a Notary Public for and within the County of Cass and State of Nebraska this 2d day of November 1869 —

L. D. Burnett
Notary Public
Cass County

Surveyor Generals Office
Plattsmouth Neb - Nov. 17. 1869

The foregoing field Notes of the Survey of the Sub-division lines and Meanders of Republican River, of Fractional Township No. 2 North of the Base Line of Range No. 19. West of the 6th Principal Meridian in the State of Nebraska, Executed by W. Scott Himason under a Joint Contract wherein W. Scott Himason and Allen J. Lawrence are Joint Contractors, bearing date August 8th 1868, in the Month of August 1869, having been critically examined the necessary Corrections and Explanations made the said field Notes and the Surveys they describe are hereby approved.

Robt. R. Simpson
Surveyor General —

Field Notes
of
The Survey of
the
Subdivision Lines and meanders of
Township No. 3 North
in
Range No. 10 West 6th P.M.
in the
State of Nebraska

Executed by W. Scott Cumason
Deputy Surveyor under joint
contract No. 8. bearing date
the 8th day of August 1868.
wherein W. Scott Cumason and
Allen J. Currier are joint
contractors.

Survey commenced July 6th 1869
Survey completed July 10th 1869.

Names and duties of assistants

Wm Rogers Chainman.
John Rogers Chainman.
Dan'l McDonald Moundman.
Chas Woodard – Moundman.

Town 3 N Range 19 W

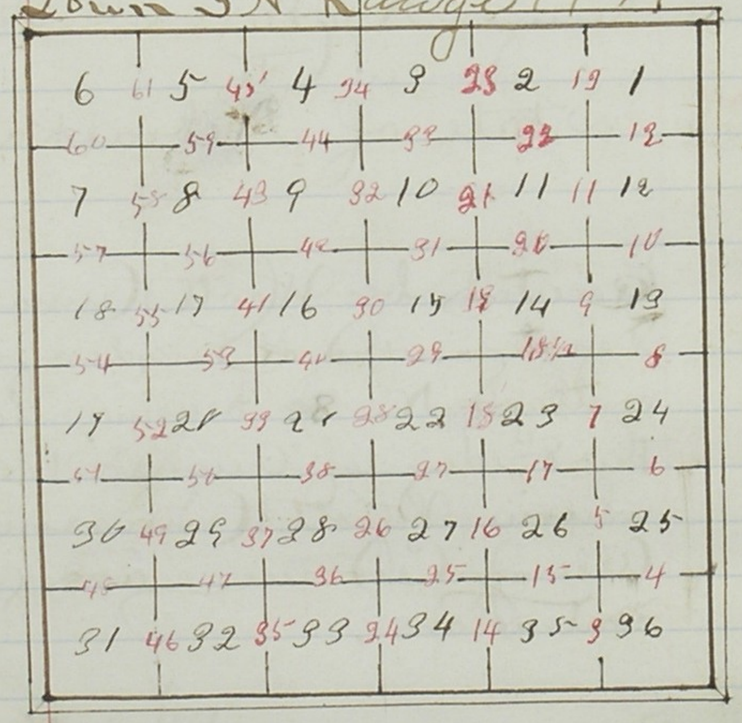

Meanders on P. 62.

T. 3. N. Range No 19 W 6th P.M.

chains

To determine the proper adjustment of my compass for subdividing this Township I commence at the S Ee corner of section 36 and run North on a blank line along the East Boundary at a

Va of 14° 15' Ee –

40.06 To a point 9 links West of the 1/4 Sec cor –

80.09 To a point 19 links West of the corner to sections 25 and 36.

To retrace this line or run parallel thereto my compass must be adjusted to a Va of 14°. 7' Ee –

T. 3. N. Range 19 W 6th P.M.

chains	North between sections 35 and 36. Va 14° 7' E
3.50	Ravine course W
11.00	Ravine course S.W.
40.00	Set post deposited charred stake and raised mound of earth with pits as per instructions for 1/4 sec cor.
75.00	Ravine course S.W.
80.00	Set post deposited charred stake and raised mound of earth with pits as per instructions for corner to sections 25. 26. 35 and 36
	Land rolling Soil dry 2d rate.

T. 3. N. Range 19 W 6th P.M.

chains	East on a random line between sections 25 and 36. Va 14° E
12.00	Ravine course S.W.
40.00	Set post for temporary 1/4 sec cor.
80.08	Intersect the East Boundary of the Township at post corner to sections 25 and 36 from which corner I run
	West on a true line between sections 25 & 36 Va 14° E
40.04	Set post deposited charred stake and raised mound of earth with pits as per instructions for 1/4 sec cor.
80.08	The corner to sections 25. 26 35. and 36
	Land rolling Soil 2d rate

T. 3. N. Range 19 W 6th P.M.

chains	
	North between sections 23 and 26
	Va 14° E
40.00	Set post deposited charred stake and raised mound of earth with pits as per instructions for 1/4 sec cor.
80.00	Set post deposited charred stake and raised mound of earth with pits as per instructions for corner to sections 23.24.25 & 26 —
	Land gently rolling Soil dry 25 rate —

T. 3. N. Range 19 W 6th P.M.

chains	
	East on a random line between sections 24 & 25 ~~& 26~~
	Va 14° E
27.00	Ravine course S.W. —
40.00	Set post for temporary 1/4 sec cor —
80.14	Intersect the East Boundary of the Township 21 lks. North of the corner to sections 24 & 25 from which corner I run N 89° 51' West on a true line between sections 24 & 25 ~~from which corner I run~~
	Va 14° E
40.07	Set post deposited charred stake and raised mound of earth with pits as per instructions for 1/4 sec cor.
80.14	The corner to sections 23, 24, 25 & 26 —
	Land gently rolling Soil dry 20 rate —

T. 3. N. Range 19 W 6th P.M.

chains	North between sections 23 and 24 (3, 4) Va 14° E
40.00	Set post deposited charred stake and raised mound of earth with pits as per instructions for 1/4 sec cor.
80.00	Set post deposited charred stake and raised mound of earth with pits as per instructions for corner to sections 13, 14, 23 & 24 Land gently rolling Soil dry 2d rate

T. 3. N Range 19 W 6th P.M.

chains	East on a random line between sections 13 & 24 ~~and 13~~ Va 14° E
40.00	Set post for temporary 1/4 sec cor.
46.00	Ravine course S
80.12	Intersect the East Boundary of the Township at post corner to sections 13 & 24 - from which corner I run West on a true line between sections 13 & 24. Va 14° E.
40.06	Set post deposited charred stake and raised mound of earth with pits as per instructions for 1/4 sec cor
80.12	The corner to sections 13, 14, 23 & 24. Land gently rolling Soil dry 2d rate

T. 3. N. Range 19 W 6th P.M.

chains	North between sections 13 and 14 (13, 14) Va 14° E.
40.00	Set frost deposited charred stake and raised mound of earth with pits as per instructions for 1/4 sec cor.
80.00	Set frost deposited charred stake and raised mound of earth with pits as per instructions for corner to sections 11, 12, 13 and 14 —
	Land rolling Soil dry 2° rate —

T. 3. N. Range 19 W 6th P.M.

chains	East on a random line between sections 12 and 13 — Va - 14° E.
40.00	Set frost for Temporary 1/4 sec cor —
80.16	Intersect the East Boundary of the Township 10 lks North of corner to sections 12 + 13 — from which corner I run N. 89° 56' West on a true line between sections 12 and 13 — Va 14° E.
40.08	Set frost deposited charred stake and raised mound of earth with pits as per instructions for 1/4 sec cor —
80.16	The corner to sections 11, 12, 13 and 14
	Land gently rolling Soil dry 2 rate

T. 3. N., Range 19 W 6th P. M.

chains	North between sections 11 and 12 Var 14° E.
40.00	Set frost deposited charred stake and raised mound of earth with pits as per instructions for 1/4 sec cor.
54.00	Ravine course W.
69.00	Ravine course W.
80.00	Set frost deposited charred stake and raised mound of earth with pits as per instructions for corner to sections 1, 2, 11, & 12 —
	Land rolling Soil dry 2d rate.

T. 3. N., Range 19 W 6th P M

chains	East on a random line between sections 1 and 12. Var 14° E.
31.00	Ravine course S. W.
40.00	Set frost for temporary 1/4 sec cor —
80.20	Intersect the East Boundary of the Township 31 lks South of corner to sections 1 & 12 from which ~~corner I. run~~ S 89° 47' West on a true line between sections 1 & 12 Var 14° E —
40.10	Set frost deposited charred stake and raised mound of earth with pits as per instructions for 1/4 sec cor —
80.20	The corner to sections 1, 2, 11 and 12 —
	Land gently rolling Soil dry 2d rate —

T. 3. N. Range 19 W 6th P. M.

chains	
	North on a random line between sections 1 and 2 — Va 14° Ee —
7.00	Branch 10 lks wide runs S.W
13.00	Same course S.E. 10 lks wide
28.00	Same Branch 10 lks wide runs S.W. Scattering Timber — "Dry"
36.50	Same branch 10 lks wide runs S.Ee.
40.00	Set post ~~deposited charred~~ for temporary 1/4 sec cor — pits as per
40.95	Same Branch 10 lks wide runs S.W.
53.00	Same Branch 10 lks wide runs S.E.
56.00	Same Branch 10 lks wide runs W.
62.00	Same Branch 10 lks wide runs S.E.
77.20	Bend of Same Branch 60 lks wide runs S.W. & S.E.
80.28	Intersect the North Boundary of the Township 40 lks East of the corner to sections 1 & 2. from which corner I run
	S. 17' East on a true line between sections 1 and 2
	Va 14° Ee
40.28	Set post deposited charred stake

T. 3. N. Range 19 W 6th P. M.

chains	
	and raised mound of earth with pits as per instructions for 1/4 sec cor —
80.28	The corner to sections 1, 2, 11, & 12,
	Land broken Soil dry 3d rate
	Timber cottonwood & Elm —
	July 6th 1869 —
	North between sections 34 & 35
	Va 14° Ee —
3.50	Branch 15 lks wide runs W — scattering timber on banks —
12.00	Same Branch 10 lks wide runs N.Ee —
39.00	Same Branch 20 lks wide runs S.W
40.00	Set post deposited charred stake and raised mound of earth with pits as per instructions for 1/4 sec cor —
40.50	Same Branch runs E, 20 lks wide.
56.00	Same Branch runs S.W. 10 lks wide —
67.00	Same Branch runs S.E. 15 lks wide
72.00	Same Branch runs W. 15 lks wide
80.00	Set post deposited charred stake and raised mound of earth with pits as per instructions for corner to sections 26. 27. 34 & 35
	Land rolling Soil dry 2d rate —

T. 3. N. Range 19 W 6th P.M.

chains	
	East on a random line between sections 26 and 35, Var 14° E.
5.00	Branch 10 lks wide runs S.
40.00	Set post for Temporary 1/4 sec cor.
80.18	Intersect the N & S line 25 lks South of corner to sections 25, 26, 35 & 36. from which corner I run S 89° 49' West on a true line between sections 26 & 35 Var 14° E.
40.09	Set post deposited charred stake and raised mound of earth with pits as per instructions for 1/4 sec cor.
80.18	The corner to sections 26, 27, 34 & 35.
	Land rolling Soil dry 2d rate,

T. 3. N. Range 19 W 6th P.M.

chains	
	North between sections 26 and 27 Var 14° E.
12.00	Branch 15 lks wide runs S. E.
18.00	Same Branch 15 lks wide runs S. W.
30.00	Same Branch 15 lks wide runs E.
36.00	Same Branch 15 lks wide runs S. W.
40.00	Set post deposited charred stake and raised mound of earth with pits as per instructions for 1/4 sec cor.
68.00	Same Branch 15 lks wide runs S E.
73.00	Same Branch 15 lks wide runs S. W.
80.00	Set post deposited charred stake and raised mound of earth with pits as per instructions for ~~1/4 sec cor~~ corner to sections 22. 23. 26. and 27.
	Land rolling Soil dry 2d rate.

T. 3 N. Range 19 W 6th P.M.

chains	
	East on a random line between sections 23 & 26 — Va 13° 50' E.
12.00	Branch 15 lks wide runs S.W.
40.00	Set post for temporary 1/4 sec cor
80.14	Intersect the N & S line 32 lks South of corner to sections 23, 24 25 & 26. from which corner I run S 89° 46' West on a true line between sections 23 & 26 — Va 13° 50' E
40.07	Set post deposited charred stake and raised mound of earth with pits as per instructions for 1/4 sec cor —
80.14	The corner to sections 22, 23, 26 & 27. Land rolling Soil dry 25 rate,

T. 3 N. Range 19 W 6th P.M.

chains	
	North between sections 22 & 23 — Va 14° E —
40.00	Set post deposited charred stake and raised mound of earth with pits as per instructions for 1/4 sec cor —
80.00	Set post deposited charred stake and raised mound of earth with pits as per instructions for corner to sections 14, 15, 22 & 23 — Land rolling Soil dry 30 rate —

T. 3. N. Range 19 W 6th P. M.

chains	
	East on a random line between sections 14 & 23. Va 14° E.
19.40	Branch 10 lks wide runs S E skirted with timber
40.00	Set post for temporary 1/4 sec cor.
80.31	Intersect N & S line 66 lks South of corner to sections 13, 14, 23 & 24 from which corner I run
	S. 89° 3' West on a true line between sections 14 & 23 — Va 14° E.
40.15 1/2	Set post deposited charred stake and raised mound of earth with pits as per instructions for 1/4 sec cor
80.31	The corner to sections 14, 15, 22 & 23 — Land rolling Soil dry 2d rate —

T. 3. N. Range 19 W 6th P. M.

chains	
	North between sections 14 & 15 Va 13° 45' E.
35.00	Ravine course S E
40.00	Set post deposited charred stake and raised mound of earth with pits as per instructions for 1/4 sec cor
62.00	Ravine course N. E.
80.00	Set post deposited charred stake and raised mound of earth with pits as per instructions for corner to sections 10, 11, 14 & 15 — Land rolling Soil dry 2d rate —

T. 3. N. Range 19 W 6th P.M.

chains	
	East on a random line between sections 11 & 14. Va 13° 50' E
21.00	Ravine course N. E.
39.50	Branch 10 lks wide runs S.
40.00	Set post for temporary 1/4 sec cor.
80.40	Intersect N & S line 29 lks South of corner to sections 11, 12, 13 & 14 from which corner ℄ runs S 89° 48' West on a true line between sections 11 & 14 Va 13° 50' E
40.20	Set post deposited charred stake and raised mound of earth with pits as per instructions for 1/4 sec cor.
80.40	The corner to sections 10, 11, 14 & 15. Land rolling Soil dry 2d rate

T. 3. N. Range 19 W 6th P.M.

chains	
	North between Sections 10 & 11 Va 13° 50' E
40.00	Set post deposited charred stake and raised mound of earth with pits as per instructions for 1/4 sec cor. in a Ravine course S. E.
80.00	Set post deposited charred stake and raised mound of earth with pits as per instructions for corner to sections 2, 3, 10 & 11. Land rolling Soil dry 2d rate

chains		East on a random line between sections 2 & 11. Va 13° 50' E.
1	33.00	Ravine course S.
4	40.00	Set post for temporary sec cor.
8	70.75	Branch - 10 lks wide runs S,
8	80.08	Intersect N & S line 50 lks South of corner to sections 1, 2, 11 & 12 from which corner I run S 89° 38' West on a true line between sections 2 & 11. Va 13° 50' E.
40	40.04	Set post deposited charred stake and raised mound of earth with pits as per instructions for 1/4 sec cor.
80	80.08	The corner to sections 2, 3, 10 & 11 Land rolling Soil dry 2d rate,

chains	North on a random line between sections 2 & 3 — Va 13° 40' E.
40.00	Set post for temporary 1/4 sec cor.
80.36	Intersect the North Boundary at post corner to sections 2 & 3 - from which corner I run South on a true line between sections 2 & 3 — Va 13° 40' E.
40 36	Set post deposited charred stake and raised mound of earth with pits as per instructions for 1/4 sec cor.
80.36	The corner to sections 2, 3, 10 & 11 Land rolling Soil dry 2d rate July 7th 1864.

chains	
	North between sections 33 and 34 Va 14° E.
40.00	Set post deposited charred stake and raised mound of earth with pits as per instructions for 1/4 sec cor
74.00	Ravine course S. W.
80.00	Set post deposited charred stake and raised mound of earth with pits as per instructions for corner to sections 27 28, 33, & 34.

Land rolling Soil dry 2d rate.

T. 3. N. Range 19 W. 6th P. M.

chains	
	East on a random line between sections 27 & 34 Va 14° E.
3.00	Ravine course S. W.
40.00	Set post for temporary 1/4 sec cor.
80.05	Intersect N & S line 49 links North of corner to sections 26 27 34 & 35 from which corner bears.
	N 89° 39' West on a true line between sections 27 and 34 Va 14° E.
40.02½	Set post deposited. charred stake and raised mound of earth with pits as per instructions for 1/4 sec cor.
80.05	The corner to sections 27, 28 - 33 & 34.

Land rolling Soil dry 2d rate

T. 13. N. Range 19 W 6th P. M.

chains	
	North between sections 27 & 28. Var 14° E.
1.50	Ravine course S. E.
40.00	Set post deposited charred stake and raised mound of earth with pits as per instructions for 1/4 sec cor.
80.00	Set post deposited charred stake and raised mound of earth with pits as per instructions for corner to sections 21, 22, 27, & 28. Land rolling Soil dry 2d rate,

T. 13. N. Range 19 W 6th P. M.

chains	
	East on a random line between sections 22 & 27. Var 13° 55' E.
26.00	Ravine course S. W.
40.00	Set post for temporary 1/4 sec cor.
77.00	Spring Branch 5 lks wide runs S.
80.10	Intersect N & S line 10 lks North of corner to sections 22, 23, 26 & 27. from which corner I run N 89° 56' West on a true line between sections 22 & 27 Var 13° 55' E
40.05	Set post deposited charred stake and raised mound of earth with pits as per instructions for 1/4 sec cor
80.10	The corner to sections 21, 22, 27 & 28. Land rolling Soil dry 2d rate.

T. 3. N. Range 19 W 6th P.M.

cha	chains	North between sections 21 & 22, Va 13° 55' E.
	12.00	Ravine course S.W.
1 21	40.00	Set post deposited charred stake and raised mound of earth with pits as per instructions for 1/4 Sec cor.
2 39 40		
80.	80.00	Set post deposited charred stake and raised mound of earth with pits as per instructions for corner to sections 15, 16, 21 & 22. Sandy rolling Soil dry 2d rate.
40		
80.		

T. 3. N. Range 19 W 6th P.M.

chains	East on a random line between sections 15 & 22. Va 13° 50' E.
40.00	Set post for temporary 1/4 sec cor.
74.92	Intersect N. & S. line 20 lks North of corner to sections 14, 15, 22 & 23 from which corner 2 rods
	N 89° 51' West on a true line between sections 15 & 22 Va 13° 50' E.
39.96	Set post deposited charred stake and raised mound of earth with pits as per instructions for 1/4 sec cor
74.92	The corner to sections 15 16, 21 & 22. Sandy rolling Soil dry 2d rate.

T. 3. N. Range 19 W 6th P M

chains	North between sections 15 & 16, Va 13° 50' E
40.00	Set frost deposited charred stake and raised mound of earth with pits as per instructions for 1/4 sec cor.
80.00	Set frost deposited charred stake and raised mound of earth with pits as per instructions for corner to sections 9, 10, 15 & 16. Land rolling Soil dry 2d rate.

T. 3. N. Range 19 W 6th P M

chains	East on a random line between sections 10 & 15 Va 13° 50' E
20.00	Ravine course S. North
40.00	Set frost for temporary 1/4 sec cor.
54.00	Ravine course N.
80.06	Intersect the N & S line 27 lks north of corner to sections 10, 11, 14 & 15 from which corner Brass N 89° 48' West on a true line between sections 10 & 15 Va 13° 50' E
40.03	Set frost deposited charred stake and raised mound of earth with pits as per instructions for 1/4 sec cor
80.06	The corner to sections 9, 10, 15, & 16 Land rolling Soil dry 2d rate

T. 3. N. Range 19 W 6th P.M.

chains	North between sections 9 & 10 Va 13° 50' E.
40.00	Set post deposited charred stake and raised mound of earth with pits as per instructions for 1/4 sec cor
60.00	Ravine course S. W.
80.00	Set post deposited charred stake and raised mound of earth with pits as per instructions for corner to sections 3, 4, 9 & 10 — Land rolling. Soil dry 2d rate —

T. 3. N. Range 19 W 6th P.M.

chains	East on a random line between sections 3 & 10. Va 13° 50' E.
5.00	Ravine course S. W.
40.00	Set post for temporary 1/4 sec cor —
62.00	Ravine course S —
80.00	Intersect N & S line 72 lks North of corner to sections 2, 3, 10 & 11 from which corner 2 rum N 89° 29' West on a true line between sections 3 & 10 — Va 13° 50' E —
40.00	Set post deposited charred stake and raised mound of earth with pits as per instructions for 1/4 sec cor
80.00	~~Stk pits~~ The corner to sections 3, 4, 9 & 10 — Land rolling Soil dry 2d rate —

T. 3. N. Range 19 W 6th P.M.

chains	North on a random line between sections 3 and 4. Va 13° 40' E.
40.00	Set post for temporary 1/4 sec. cor.
80.48	Intersect the North Boundary of the Township 27 lks West of the corner to sections 3 and 4 from which corner I run S. 12' West on a true line between sections 3 & 4. Va 13° 40' E.
40.48	Set post deposited charred stake and raised mound of earth with pits as per instructions for 1/4 sec cor.
80.48	The corner to sections 3 4. 9 & 10 — Land rolling Soil dry 2d rate

July 8th 1869.

T. 3. N. Range 19. W 6th P.M.

chains	North between sections 32 & 33 Va 14° E.
40.00	Set post deposited charred stake and raised mound of earth with pits as per instructions for 1/4 sec cor.
80.00	Set post deposited charred stake and raised mound of earth with pits as per instructions for corner to sections 28. 29 32 & 33 Land rolling soil dry 2d rate —

T. 3 N Range 19 W 6th P.M.

chains	
	East on a random line between sections 28 and 33 Va 13° 40' E
11.00	Ravine course S.E.
40.00	Set post for Temporary 1/4 sec cor.
80.42	Intersect N. and S. line 38 lks North of corner to sections 27 28. 33 and 34 from which corner I run N 89° 44' West on a true line between sections 28 & 33. Va 13° 40' E
40.21	Set post deposit charred stake and raised mound of earth with pits as per instructions for 1/4 sec cor.
80.42	The corner to sections 28, 29, 32 & 33. Land rolling Soil dry 2d rate.

T. 3 N Range 19 W 6th P.M.

chains	
	North between sections 28 & 29 Va 13° 50' E
15.00	Ravine course S.E.
40.00	Set post deposited charred stake and raised mound of earth with pits as per instructions for 1/4 sec cor.
80.00	Set post deposited charred stake and raised mound of earth with pits as per instructions for corner to sections 20 21. 28 & 29. Land rolling Soil dry 2d rate.

T. 3. N. Range 19 W 6th P.M.

chains	
	East on a random line between sections 21 & 28 Va 13° 45' E.
8.00	Ravine course S.
40.00	Set post for temporary 1/4 sec cor.
69.00	Ravine course S.
80.18	Intersect N and S line 24 lks South of corner to sections 21, 22, 27 & 28 from which corner I run S 89° 50' West on a true line between sections 21 and 28. Va 13° 45' E
40.09	Set post deposited charred stake and raised mound of earth with pits as per instructions for 1/4 sec cor.
80.18	The corner to sections 20 21, 28 & 29. Land rolling Soil dry 2d rate

T. 3. N. Range 19 W 6th P.M.

chains	
	North between sections 20 and 21 Va 13° 50' E.
40.00	Set post deposited charred stake and raised mound of earth with pits as per instructions for 1/4 sec cor.
80.00	Set post deposited charred stake and raised mound of earth with pits as per instructions for corner to sections 16, 17, 20 & 21. Land gently rolling Soil dry 2d rate.

T. 13. N. Range 19 W 6th P M

chains	East on a random line between sections 16 & 21. Va 14° E
18.00	Ravine course S –
40.00	Set post for temporary 1/4 sec cor –
51.00	Ravine course S –
80.00	Intersect N. and S. line 30 links North of corner to sections 15 16. 21 and 22 from which corner I run
	N 89° 47' West on a true line between sections 16 & 21. Va 14° E –
40.00	Set post deposited charred stake and raised mound of earth with pits as per instructions for 1/4 sec cor
80.00	The corner to sections 16 17. 20 & 21.
	Land rolling Soil dry 2d rate,

T. 13. N Range 19 W 6th P M

chains	North between sections 16 and 17. Va 13° 50' E –
40.00	Set post deposited charred stake and raised mound of earth with pits as per instructions for 1/4 sec cor –
80.00	Set post deposited charred stake and raised mound of earth with pits as per instructions for corner to sections 8. 9. 16 and 17.
	Land gently rolling Soil dry 2d rate –

T. 3. N. Range 19 W 6th P.M.

chains	
	East on a random line between sections 9 and 16. Va 13°45' E.
36.00	Ravine course S.
40.00	Set post for temporary 1/4 sec cor.
80.10	Intersect N & S line 30 lks South of corner to sections 9, 10, 15 and 16. from which corner I run S 89°47' West on a true line between sections 9 and 16. Va 13°45' E.
40.05	Set post deposited charred stake and raised mound of earth with pits as per instructions for 1/4 sec cor.
80.10	The corner to sections 8, 9, 16 & 17. Land rolling Soil dry 2nd rate,

T. 3. N. Range 19 W 6th P.M.

chains	
	North between sections 8 & 9. Va 13°45' E.
40.00	Set post deposited charred stake and raised mound of earth with pits as per instructions for 1/4 sec cor.
80.00	Set post deposited charred stake and raised mound of earth with pits as per instructions for corner to sections 4, 5, 8 and 9. Land rolling Soil dry 2nd rate.

T. 3. N. Range 19 W 6th P.M.

chains	
	East on a random line between sections 4 & 9. Va 13° 40' E
40.00	Set post for Temporary 1/4 sec cor —
79.84	Intersect N & S line 13 lks South of corner to sections 4 3. 4 & 10 — from which corner I run
	S 89° 54' West on a true line between sections 4 & 9. Va 13° 40' E
39.92	Set post deposited charred stake and raised mound of earth with pits as per instructions for 1/4 sec cor
79.84	The corner to sections 4 5. 8. 9.
	Land rolling Soil dry 2d rate

T. 3. N Range 19 W 6th P.M.

chains	
	North on a random line between sections 4 & 5. Va 13° 50' E —
30.00	Ravine course S. W
40.00	Set post for Temporary 1/4 sec cor —
80.36	Intersect the North boundary of the Township 54 lks West of the corner to sections 4 & 3 from which corner I run
	S. 23' West on a true line between sections 4 & 5 Va 13° 50' E
40.36	Set post deposited charred stake and raised mound of earth with pits as per instructions for 1/4 sec cor
80.36	The corner to sections 4. 5. 8 & 9.
	Land rolling Soil dry 2d rate

T. 3. N. Range 19 W 6th P.M.

chains	
	North between sections 31 & 32 Va 14° E –
40.00	Set post deposited charred stake and raised mound of earth with pits as per instructions for 1/4 sec cor
45.00	Branch 10 lks wide runs S.W. skirted with timber –
80.00	Set post deposited charred stake and raised mound of earth with pits as per instructions for corner to sections 29, 30, 31 and 32 –
	Land rolling Soil dry 2d rate Timber Cottonwood & Elm.

T. 3. N. Range 19 W 6th P.M.

chains	
	East on a random line between sections 29 and 32 Va 13° 50' E –
17.00	Branch runs S – 5 lks wide – skirted with timber –
40.00	Set post for temporary 1/4 sec cor –
74.65	Intersect N & S line 48 lks South of corner to sections 28, 29, 32 & 33, from which corner I run
	S 89° 39' West on a true line between sections 29 and 32 Va 13° 50' E –
39.82½	Set post deposited charred stake and raised mound of earth with pits as per instructions for 1/4 sec cor –
79.65	The corner to sections 29, 30 31 and 32 –
	Land rolling Soil dry 2d rate –

T. 3 N Range 19 W 6th P.M.

chains	
	West on a random line between sections 30 & 31 Va 14° E.
40.00	Set post for temporary 1/4 sec cor.
52.00	Ravine course S.W.
77.85	Intersect the West Boundary of the Township 50 lks North of corner to sections 30 and 31, from which corner I run N 89° 38' East on a true line between sections 30 & 31. Va 14° E
37.85	Set post deposited charred stake and raised mound of earth with pits as per instructions for 1/4 sec cor.
77.85	The corner to sections 29, 30, 31 and 32. Land rolling Soil dry 2d rate.

T. 3. N. Range 19 W 6th P.M.

chains	
	North between sections 29 & 30 Va 14° E.
40.00	Set post deposited charred stake and raised mound of earth with pits as per instructions for 1/4 Sec cor in a Ravine course S.W.
80.00	Set post deposited charred stake and raised mound of earth with pits as per instructions for corner to sections 19, 20, 29 & 30. Land rolling Soil dry 2d rate.

T. 3. N. Range 19 W 6th P.M.

chains	East on a random line between sections 20 & 29 Va 13° 45' E.
35.00	Ravine course S.
40.00	Set post for temporary 1/4 sec cor.
80.27	Intersect N. and S. line 25 links South of corner to sections 20, 21, 28 and 29. from which corner I run S. 89° 49' West on a true line between sections 20 and 29. Va 13° 45' E.
40.13	Set post deposited charred stake and raised mound of earth with pits as per instructions for 1/4 sec cor.
80.27	The corner to sections 19, 20, 29 and 30. Land rolling Soil dry 2d rate.

T. 3. N. Range 19 W 6th P.M.

chains	West on a random line between sections 19 and 30. Va 13° 55' E.
40.00	Set post for temporary 1/4 sec cor.
77.78	Intersect the West Boundary of the Township 42 lks North of corner to sections 19 & 30, from which corner I run N 89° 42' East on a true line between sections 19 & 30. Va 13° 55' E.
37.78	Set post deposited charred stake and raised mound of earth with pits as per instructions for 1/4 sec cor.
77.78	The corner to sections 19, 20, 29 & 30. Land gently rolling Soil dry 2d rate

T. 3. N. Range 19 W 6th P.M.

chains	North between sections 19 & 20 Va 14° E.
40.00	Set post deposited charred stake and raised mound of earth with pits as per instructions for 1/4 sec cor.
80.00	Set post deposited charred stake and raised mound of earth with pits as per instructions for corner to sections 17, 18, 19 & 20 Land rolling gently Soil dry 2d rate.

T. 3. N. Range 19 W 6th P.M.

chains	East on a random line between sections 17 & 20 — Va 13° 45' E.
31.00	Ravine course S.W.
40.00	Set post for temporary 1/4 sec cor.
80.18	Intersect N & S. line 16 chs. South of corner to sections 16, 17, 20 & 21. from which corner I run
	S 89° 53' West on a true line between sections 17 & 20 — Va 13° 45' E.
40.09	Set post deposited charred stake and raised mound of earth with pits as per instructions for 1/4 sec cor
80.18	The corner to sections 17, 18, 19 & 20 — Land rolling Soil dry 2d rate.

T. 3. N. Range 19 W 6th P. M.

chains	
	West on a random line between sections 18 & 19. Var 13° 50' E.
40.00	Set post for temporary 1/4 sec cor.
50.50	Dry Branch runs S. 5 lks wide.
77.54	Intersect N & S line 2½ lks South of corner to sections 18 & 19. from which corner bears S 89° 48' East on a true line between sections 18 & 19. Var 13° 50' E.
37.54	Set post deposited charred stake and raised mound of earth with pits as per instructions for 1/4 sec cor.
77.54	The corner to sections 17, 18, 19, & 20.

Land rolling Soil dry 2d rate.

T. 3. N. Range 19 W 6th P. M.

chains	
	North between sections 17 & 18. Var 13° 45' E.
20.00	Ravine course N. W.
40.00	Set post deposited charred stake and raised mound of earth with pits as per instructions for 1/4 sec cor in a Ravine course W.
80.00	Set post deposited charred stake and raised mound of earth with pits as per instructions for corner to sections 7, 8, 17 & 18.

Land rolling Soil dry 2d rate.

T. 3. N. Range 19 W 6th P M

chains	East on a random line between sections 8 & 17 Va 13° 45' E.
40 00	Set post for temporary 1/4 Sec cor.
79.84	Intersect N & S line 22 lks South of corner to sections 8. 9. 16 & 17. from which corner I run S 89° 51' West on a true line between sections 8 & 17. Va 13° 45' E.
39.92	Set post deposited charred stake and raised mound of earth with pits as per instructions for 1/4 Sec cor.
79.84	The corner to sections 7 8, 17 & 18. Land rolling Soil dry 2d rate.

T. 3. N. Range 19 W 6th P M

chains	West on a random line between sections 7 & 18 Va 14° E.
2.50	Ravine course S.W.
40.00	Set post for temporary 1/4 Sec cor.
77.68	Intersect the West Boundary of the Township 28 lks South of corner to sections 7 & 18 from which corner I run S 89° 48' East on a true line between sections 7 & 18 Va 14° E.
37.68	Set post deposited charred stake and raised mound of earth with pits as per instructions for 1/4 Sec cor.
77.68	The corner to sections 7. 8. 17 & 18. Land rolling Soil dry 2 rate.

T. 3. N. Range 19 W 6th P.M.

ch	chains	North between sections 7 & 8 Va 13° 50' E.
	9.00	Ravine course S.W.
40	40.00	Set post. ~~for temporary 1/4 sec cor~~ deposited charred stake and raised mound of earth with pits as per instructions for 1/4 sec cor.
70		
	80.00	Set post deposited charred stake and raised mound of earth with pits as per instructions for corner to sections 5, 6, 7 & 8 —
30		Land rolling Soil dry 2° rate.
7		

T. 3. N. Range 19 W 6th P.M.

chains	East on a random line between sections 5 & 8 — Va 13° 45' E.
13.00	Ravine course S. —
30.00	Ravine course S. —
40.00	Set post for temporary 1/4 sec cor.
41.00	Ravine course S. —
79.88	Intersect N & S line 49 lks North of corner to sections 4, 5, 8 & 9 — from which corner I run N. 89° 39' West on a true line between sections 5 & 8 — Va 13° 45' E.
39.94	Set post deposited charred stake and raised mound of earth with pits as per instructions for 1/4 sec cor.
79.88	The corner to sections 5 6, 7, and 8 — Land rolling Soil dry 2 rate —

T. 3. N. Range 19 W 6th P.M.

chains	
	West on a random line between sections 6 & 7
	Va 13° 45' E
33.00	Ruvine course S. E.
40.00	Set post for temporary 1/4 sec cor.
77.26	Intersect the West Boundary of the Township 30 lks North of corner to sections 6 & 7, from which corner I run N. 89° 47' East on a true line between sections 6 & 7.
	Va 13° 45' E
37.26	Set post deposited charred stake and raised mound of earth with pits as per instructions for 1/4 sec cor.
77.26	The corner to sections 5 6, 7, & 8.
	Land rolling Soil dry 2nd rate.

T. 3. N. Range 19 W 6th P.M.

chains	
	North on a random line between sections 5 & 6
	Va 13° 45' E
40.00	Set post for temporary 1/4 sec cor.
80.21	Intersect the North Boundary of the Township 10 lks West of the corner to sections 5 & 6, from which corner I run S. 4' West on a true line between sections 5 & 6.
	Va 13° 45' East
40.21	Set post deposited charred stake and raised mound of earth with pits as per instructions for 1/4 sec cor
80.21	The corner to sections 5 6, 7, & 8.
	Land rolling Soil dry 2nd rate.

T. 3. N. Range 19 W 6th P.M.

chains

Meanders of the Republican River through the Township

Left bank

Commence at the meander corner on the South Boundary of the Township 11.30 ~~lks~~ chains East of the Township corner and run thence up stream in Section 31 as follows—

Courses	distances	
		Va 13° E—
N 53 3/4 W	8.40	
N 66 W	5.00 2	To Meander corner between Sections 31 & 36 on the Township line.

General Description

This Township is mostly high prairie; Soil dry and unfit for cultivation. Republican River Bottom in Section 31 is 1st rate in quality and suitable for Farming purposes— Timber scattering along the Branches consisting of Elm Ash, Box Elder & Cottonwood—

A List of Names.

A list of names of the individuals employed to assist in running measuring or marking the lines and corners described in the foregoing field notes of Township No. 3 N. Range No. 19 West of the 6th Principal Meridian in the State of Nebraska. showing the respective capacities in which they acted –

Wm Rogers, Chainman
John Rogers, Chainman
Chas Woodard Moundman
Paul McDonald Moundman

We hereby certify that we assisted Wscott Humason Deputy Surveyor in surveying the Subdivision Lines of Township No 3. North Range No 19 West of the 6th Principal Meridian in the State of Nebraska, and that said Township has been in all respects to the best of our knowledge and belief well and faithfully surveyed, according to ~~the best of our ability and~~ the boundary monuments planted and the instructions of the Surveyor General.

William Rogers Chainman.
John Rogers Chainman,
Chas Woodard Moundman.
David McDonald Moundman,

Subscribed and Sworn to by the above named persons, before me a Justice of the Peace for and within the County of Hall and State of Nebraska this 15 day of September 1869.

Wm H. Platt
Justice of the Peace

I Wscott Humason Deputy Surveyor do solemnly swear that in pursuance of a joint contract wherein Wscott Humason and Allen J. Currence are joint contractors with P. W. Hitchcock United States Surveyor General for the States of Iowa and Nebraska bearing date the 8th day of August 1868. I have well faithfully and truly in my own proper person ~~Surveyed all the~~ in strict conformity with the instructions of the Surveyor General, the Surveying Manual, the printed instructions and the Laws of the United States. Surveyed all those parts or portions of Township No 3 N Range No 19 West of the 6th Principal Meridian in the State of Nebraska ~~surveyed all those parts or portions~~ as are described in the foregoing field notes as having been

56.

done under my direction. And I do further solemnly swear that all the corners have been established and perpetuated in strict accordance with the instructions furnished me and that the foregoing are the true and original field notes of such survey.

W. Scott Humason
Deputy Surveyor.

Subscribed and Sworn to by the above named W. Scott Humason before me a Notary Public for and within the County of Cass and State of Nebraska. This 20th day of Oct 1869.

W. W. Erwin
Notary Public.

Surveyor General's Office
Plattsmouth Neb. Nov. 17. 1869.

The foregoing field notes of the survey of the subdivision lines of Township No 3. north of the Base Line, of Range No 19. West of the 6th Principal Meridian in the State of Nebraska, executed by W. Scott Humason under a joint contract, wherein W. Scott Humason and Allen J. Lawrence are joint contractors, bearing date Aug 8th 1868, in the month of July 1869 having been critically examined, the necessary corrections and explanations made, the said field notes and the surveys they describe are hereby approved.

Robt. R. Simpson
Surveyor General.

Field Notes
of
The Survey of
the
Subdivision Lines of
Township No. 4 North
in
Range 19 West 6th PM
in the
State of Nebraska.

Executed by Wscott Cunnason
Deputy Surveyor under joint
contract No. 18. bearing date
The 8th day of August 1868.
wherein Wscott Cunnason and
Allan J. Currence are joint
contractors.

Survey commenced July 1st 1869
Survey completed July 5th 1869.

Names and duties of assistants

Wm Rogers, Chainman.
John Rogers. Chainman.
Dan'l McDonald Moundman
Chas Woodard, Moundman

Town 4 N. Range 19 W

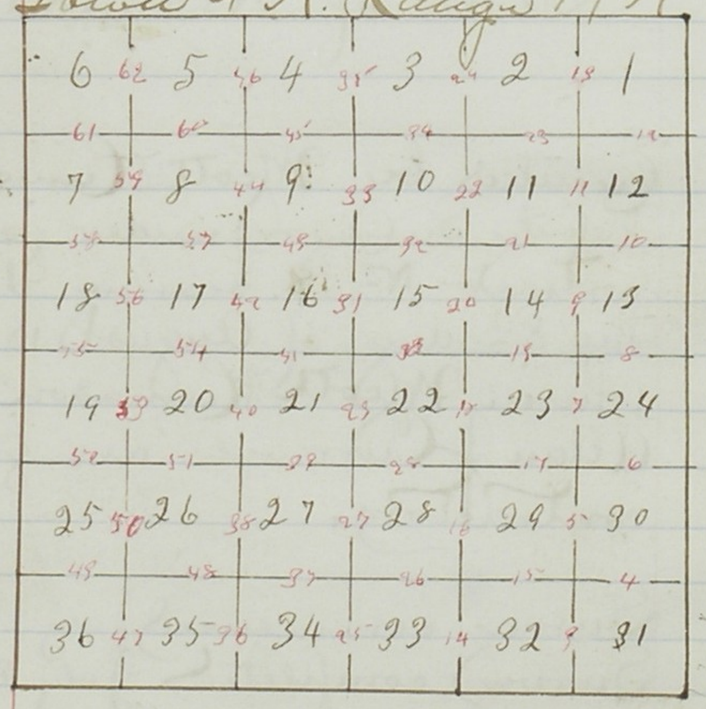

T. 4 N. Range 19 W 6th P.M.

chains To determine the proper adjustment of my compass for subdividing this Township I commence at the S.E. corner of to section 36. and run North on a blank line along the East Boundary of section 36.
Var 14° East

40.00 To a point 8 links ~~East~~ West of the 1/4 ~~sec~~ cor.

80.07 To a point 13 links ~~East~~ West of the corner to sections 25 & 36.

To retrace this line or run parallel thereto my compass must be adjusted to a Var of 13° 5 6/8' E

T. 4. N. Range 19 W 6th P.M

chains	
	North between sections 35 & 36. Va 13° 55' E.
24.00	Dry Branch course S.W. skirted with timber,
32.00	Same Branch course S.E. skirted with timber
40.00	Set post deposited charred stake and raised mound of earth with pits as per instructions for 1/4 sec cor.
80.00	Set post deposited charred stake and raised mound of earth with pits as per instructions for corner to sections 25, 26, 35 & 36, Land rolling Soil dry 2nd rate, Timber Elm & Cottonwood.

T. 4. N. Range 19. W 6th P.M.

chains.	
	East on a random line between sections 25 & 36. Va 13° 55' E.
40.00	Set post for temporary 1/4 sec cor,
47.00	Ravine course S.W.
64.00	Ravine course S.W.
79.92	Intersect the East Boundary of the Township 16 links North of the corner to sections 25 & 36. from which corner I run N. 89° 53' West on a true line between sections 25 & 36. Va 13° 55' E.
39.96	Set post deposited charred stake and raised mound of earth with pits as per instructions for 1/4 sec. cor.
79.92	The corner to sections 25, 26 35 & 36. Land rolling Soil dry 2nd rate

T. 4. N. Range 19 W 6th P.M.

chains	North between sections 25 and 26. Va 13° 50' E
40 00	Set post deposited charred stake and raised mound of earth with pits as per instructions for 1/4 sec cor.
80.00	Set post deposited charred stake and raised mound of earth with pits as per instructions for corner to sections 23. 24. 25 and 26. Land gently rolling Soil dry 2d rate

T. 4. N. Range 19 W 6th P.M.

chains	East on a random line between sections 24 and 25, Va 13° 50' E
35.00	Ravine course S.
40.00	Set post for Temporary 1/4 sec cor,
80.20	Intersect the East Boundary of the Township 22 links North of corner to sections 24 and 25, from which corner I run N 89° 51' West on a true line between sections 24 and 25. Va 13° 50' E.
40.10	Set post deposited charred stake and raised mound of earth with pits as per instructions for 1/4 sec cor,
80.20	The corner to sections 23, 24, 25 and 26. Land rolling Soil dry 2d rate,

T. 4. N. Range 19 W. 6th P.M.

chains	
	North between sections 23 and 24 Va 13° 50' E.
40.00	Set frost deposited charred stake and raised mound of earth with pits as per instructions for 1/4 sec cor,
80.00	Set frost deposited charred stake and raised mound of earth with pits as per instructions for corner to sections 13. 14. 23 and 24. Land rolling gently, Soil dry 2d rate,

T. 4. N. Range 19 W 6th P.M.

chains	
	East on a random line between sections 13 and 24. Va 13° 45' E
6.00	Ravine course S. E.
40.00	Set frost for temporary 1/4 sec cor
41.00	Enter Ravine course S. W.
57.00	Leave Ravine comes from N. E.
74.48.	Intersect the East Boundary of the Township 45 links North of corner to sections 13 and 24 from which corner I run N. 89° 41' West on a true line between sections 13 and 24. Va 13° 45' E
39.99	Set frost deposited charred stake and raised mound of earth with pits as per instructions for 1/4 sec cor.
79.98	The corner to sections 13 14. 23. and 24. Land rolling Soil dry 3d rate

T. 4. N. Range 19 W 6th P.M.

chains	
	North between sections 13 and 14. Va 13° 50' E,
2.00	Ravine course S.E,
33.00	Same Ravine course S.W.
40.00	Set post deposited charred stake and raised mound of earth with pits as per instructions for 1/4 sec cor.
80.00	Set post deposited charred stake and raised mound of earth with pits as per instructions for corner to sections 11, 12, 13 and 14 in a Ravine course S.W, Land rolling Soil dry 2d rate,

T. 4. N. Range 19 W 6th P.M.

chains	
	East on a random line between sections 12 and 13. Va 13° 45' E,
40.00	Set post for Temporary 1/4 sec cor,
80.06	Intersect the East Boundary of the Township 37 links North of corner to sections 12 and 13. from which corner I run N 89° 44' West on a true line between sections 12 and 13. Va 13° 45' E.
40.03	Set post deposited charred stake and raised mound of earth with pits as per instructions for 1/4 sec cor,
80.06	The corner to sections 11, 12, 13 and 14. Land rolling Soil dry 2d rate,

T. 4. N. Range 19 West 6th P.M.

chains.	North between sections 11 and 12, Va 13° 45' E.
40.00	Set post deposited charred stake and raised mound of earth with pits as per instructions for 1/4 sec cor,
80.00	Set post deposited charred stake and raised mound of earth with pits as per instructions for corner to sections 1, 2, 11 and 12.
	Land gently rolling Soil dry 2d rate,

T. 4. N. Range 19 W 6th P.M.

chains	East on a random line between sections 1 and 12, Va 13° 45' E.
40.00	Set post, ~~deposited charred stake and raised mound of earth with pits as per instructions for 1/4 sec cor,~~ for Temporary 1/4 sec cor.
54.00	Ravine course S. W.
74.90	Intersect the East Boundary of the Township 28 links North of the corner to sections 1 and 12, from which corner I run N 89° 48' West on a true line between sections 1 and 12. Va 13° 45' E.
39.95	Set post deposited charred stake and raised mound of earth with pits as per instructions for 1/4 sec cor,
79.90	The corner to sections 1, 2, 11 and 12.
	Land rolling Soil dry 2d rate,

T. 4. N. Range 19 West 6th P.M.

chains	North on a true line between sections 1 and 2. Va 13° 45' E.
15.50	Enter dry Marsh bears W and N.E.
29.00	Leave Marsh bears S.E. & W.
40.00	Set frost deposited charred stake and raised mound of earth with pits as per instructions for 1/4 sec cor.
80.21	Intersect the 1st Standard Parallel North 5.72 chains East of the 1/4 sec cor on the South boundary of sec 36, where I set frost deposited charred stake and raised mound of earth with pits as per instructions for closing corner on Standard Parallel for corner to sections 1 and 2. Sand gently rolling Soil dry 2d rate.

July 1st 1869.

T. 4. N. Range 19 W 6th P.M.

chains	North between sections 34 and 35. Va 13° 55' E.
40.00	Set frost deposited charred stake and raised mound of earth with pits as per instructions for 1/4 sec cor.
80.00	Set frost deposited charred stake and raised mound of earth with pits as per instructions for corner to sections 26. 27. 34 and 35. Sand gently rolling Soil dry 2d rate.

T. 4 N. Range 14 W 6th P.M.

chains	
	East on a random line between sections 26 & 35 Va 13° 50' Ea
13.00	Ravine course S.
40.00	Set post for temporary 1/4 sec cor.
58.00	Ravine course S. 10°. Ea,
80.00	Intersect N. & S line 18 links South of corner to sections 25. 26. 35 & 36. from which corner I run S 84° 52' West on a true line between sections 26 & 35. Va 13° 50' Ea
40.04½	Set post deposited charred stake and raised mound of earth with pits as per instructions for 1/4 sec cor,
80.00	The corner to sections 26 27. 34 & 35, Land rolling Soil dry 2d rate

T. 4 N. Range 14 W 6th P.M.

chains	
	North between sections 26 & 27. Va 13° 50' Ea
40.00	Set post deposited charred stake and raised mound of earth with pits as per instructions for 1/4 sec cor,
54.00	Ravine course S. Ea.
80.00	Set post deposited charred stake and raised mound of earth with pits as per instructions for corner to sections 22. 23. 26 & 27. Land rolling Soil dry 2d rate,

T. 4. N. Range 19. W 6th P.M.

chains	East on a random line between sections 23 & 26. Va 13° 50' E.
28.00	Ravine course S.E.
40.00	Set post for temporary 1/4 sec cor.
74.87	Intersect N. & S line 28 links South of corner to sections 23. 24. 25. & 26. from which corner I run S. 89° 48' West on a true line between sections 23 & 26. Va 13° 50' E.
39.93½	Set post deposited charred stake and raised mound of earth with pits as per instructions for 1/4 sec cor.
79.87	The corner to sections 22. 23. 26. & 27.
	Land rolling Soil dry 2d rate.

T. 4. N. Range 19. W 6th P.M.

chains	North between sections 22 & 23. Va 13° 50' E.
40.00	Set post deposited charred stake and raised mound of earth with pits as per instructions for 1/4 sec cor.
80.00	Set post deposited charred stake and raised mound of earth with pits as per instructions for corner to sections 14. 15. 22 & 23.
	Land rolling Soil dry 2d rate.

T. 24 N. Range 19 W 6th P.M.

chains	
	East on a random line between sections 14 and 23. Var 13° 50' E.
14.00	Ravine course S.
40.00	Set post for temporary 1/4 sec cor.
80.02	Intersect N and S line at post corner to sections 13, 14, 23 and 24 from which corner I run West on a true line between sections 14 and 23. Var 13° 50' E.
40.02	Set post deposited charred stake and raised mound of earth with pits as per instructions for 1/4 sec cor.
80.02	The corner to sections 14, 15, 22 and 23.
	Land rolling Soil dry 2d rate.

T. 24 N. Range 19 W 6th P.M.

chains	
	North between sections 14 and 15, Var 13° 40' E.
14.00	Ravine course S.E.
27.00	Ravine course E.
40.00	Set post deposited charred stake and raised mound of earth with pits as per instructions for 1/4 sec cor.
60.00	Ravine course E.
78.00	Ravine course S.E.
80.00	Set post deposited charred stake and raised mound of earth with pits as per instructions for corner to sections 10, 11, 14 and 15.
	Land rolling Soil dry 2d rate.

T. 14. N. Range 19 W 6th P.M.

chains	
	East on a random line between sections 11 and 14. Va 13° 45' Ee.
1 21.50	Ravine course S.
4 40.00	Set post for Temporary 1/4 sec cor.
8 79.80	Intersect N. and S line 40 links North of corner to sections 11 12. 13 and 14. from which corner I run N 89° 43' West on a true line between sections 11 and 14. Va 13° 45' Ee.
4	
39.90	Set post deposited charred stake and raised mound of earth with pits as per instructions for 1/4 sec cor.
8	
79.80	The corner to sections 10. 11. 14. and 15. Land rolling Soil dry 2d rate,

T. 14. N. Range 19 W 6th P.M.

chains	
	North between sections 10 and 11 Va 13° 45' Ee
38.00	Ravine course S. Ee.
40.00	Set post deposited charred stake and raised mound of earth with pits as per instructions for 1/4 sec cor.
75.00	Ravine course Ee.
80.00	Set post deposited charred stake and raised mound of earth with pits as per instructions for corner to sections 2. 3. 10. and 11. Land rolling Soil dry 2d rate

T. 24 N. Range 19 W 6th P.M.

chains	East on a random line between sections 2 and 11. Va 13° 45' E.
13.00	Ravine course S.
40.00	Set post for temporary 1/4 sec cor.
79.69	Intersect N. and S. line 16 links North of corner to sections 1, 2, 11 and 12 from which corner I run N 89° 56' West on a true line between sections 2 and 11. Va 13° 45' E.
39.84½	Set post deposited charred stake and raised mound of earth with pits as per instructions for 1/4 sec cor.
79.69	The corner to Sections 2, 3, 10 and 11. Sand rolling Soil dry 2d rate,

T. 24 N. Range 19 W 6th P.M.

chains	North on a true line between sections 2 and 3. Va 13° 45' E.
9.50	Ravine course S.E.
40.00	Set post deposited charred stake and raised mound of earth with pits as per instructions for 1/4 sec cor.
80.67	Intersect the 1st Standard Parallel North 6.05 chains East of the 1/4 sec cor on the South boundary of Section 35. where I Set post deposited charred stake and raised mound of earth as per instructions for closing corner to sections 2 and 3. Sand rolling Soil dry 2d rate,

July 2d — 1869.

T. 4 N. Range 19 W 6th P.M.

chains	
	North between sections 33 and 34. Va 13° 50' E.
40.00	Set post deposited charred stake and raised mound of earth with pits as per instructions for 1/4 sec cor.
74.50	Ravine course S.E.
80.00	Set post deposited charred stake and raised mound of earth with pits as per instructions for corner to sections 27. 28. 33 and 34.
	Land gently rolling Soil dry 2d rate.

T. 4 N. Range 19 W 6th P.M.

chains	
	East on a random line between sections 27 and 34. Va 13° 50' E.
40.00	Set post for temporary 1/4 sec cor.
70.00	Ravine course S.
80.02	Intersect N. & S. line at post corner to sections 26. 27. 34 and 35. from which corner I run West on a true line between sections 27 and 34. Va 13° 50' E.
40.01	Set post deposited charred stake and raised mound of earth with pits as per instructions for 1/4 sec cor.
40.02	The corner to sections 27. 28. 33 and 34.
	Land gently rolling Soil dry 2d rate.

T. 24 N. Range 19 W 6th P.M.

chains	
	North between sections 27 and 28, Va 13° 55' E.
38.00	Ravine course S.E.
40.00	Set frost deposited charred stake and raised mound of earth with pits as per instructions for 1/4 sec cor,
80.00	Set frost deposited charred stake and raised mound of earth with pits as per instructions for corner to sections 21, 22, 27 and 28,
	Land rolling Soil dry 2d rate

T. 24 N. Range 19 W 6th P.M.

chains	
	East on a random line between sections 22 and 27. Va 13° 45' E
40.00	Set frost for temporary 1/4 sec cor,
47.00	Ravine course S.E.
79.88	Intersect N. and S. line 12 links North of corner to sections 22, 23, 26, and 27 from which corner I run N. 89° 55' West on a true line between sections 22 and 27. Va 13° 45' E
39.94	Set frost deposited charred stake and raised mound of earth with pits as per instructions for 1/4 sec cor,
79.88	The corner to sections 21, 22, 27 and 28.
	Land rolling. Soil dry 2d rate,

T. 4 N. Range 19 W 6th P.M.

chains	
	North between sections 21 and 22 Va 13° 50' E —
40.00	Set post deposited charred stake and raised mound of earth with pits as per instructions for 1/4 sec cor,
80.00	Set post deposited charred stake and raised mound of earth with pits as per instructions for corner to sections 15. 16. 21 and 22,
	Land gently rolling Soil dry 2d rate,

T. 4 N. Range 19. W 6th P.M.

chains.	
	East on a random line between sections 15. and 22. Va 13° 45' E —
31.00	Ravine course S.
40.00	Set post for temporary 1/4 sec cor. in a Ravine course S.W.
70.50	Ravine course S.W.
80.00	Intersect N. and S. line 50 links North of corner to sections 14. 15. 22 and 23. from which corner I run N. 89° 39' West on a true line between sections 15 and 22. Va 13° 45' E —
40.00	Set post deposited charred stake and raised mound of earth with pits as per instructions for 1/4 sec cor,
80.00	The corner to sections 15. 16. 21 and 22.
	Land gently rolling Soil dry 2d rate,

T. 14 N. Range 19 W 6th P.M.

chains	
	North between sections 15 & 16, Va 13° 50' E.
40.00	Set post deposited charred stake and raised mound of earth with pits as per instructions for 1/4 sec cor.
80.00	Set post deposited charred stake and raised mound of earth with pits as per instructions for corner to sections 9, 10, 15 and 16, Sand rolling Soil dry 2d rate,

T. 14 N. Range 19 W 6th P.M.

chains	
	East on a random line between sections 10 and 15. Va 13° 45' E.
40.00	Set post for temporary 1/4 sec cor.
74.00	Ravine course S. E.
79.88	Intersect N. and S line 34 links North of corner to sections 10, 11, 14 and 15 from which corner I run N. 89° 45' West on a true line between sections 10 and 15 Va 13° 45' E.
39.94.	Set post deposited charred stake and raised mound of earth with pits as per instructions for 1/4 sec cor.
79.88	The corner to sections 9, 10, 15 and 16, Sand rolling Soil dry 2d rate

T. 4. N. Range 19 W 6th P.M.

chains	North between sections 9. and 10. Va 13°50' Ee.
31.00	Enter Dry Marsh bears E. & W.
39 50	Leave Marsh bears S.W. and S.E.
40.00	Set post deposited charred stake and raised mound of earth with pits as per instructions for 1/4 sec cor.
80.00	Set post deposited charred stake and raised mound of earth with pits as per instructions for corner to sections 3. 4. 9. and 10.
	Land rolling gently Soil dry 2d rate.

T. 4. N. Range 19 W 6th P.M.

chains	East on a random line between sections 3. and 10. Va 13°45' Ee.
40.00	Set post for temporary 1/4 sec cor.
79.59	Intersect N. and S. line 28 links North of corner to sections 2, 3, 10 and 11. from which corner I run N 89°48' West on a true line between sections 3. and 10. Va 13°45' Ee
39.79½	Set post deposited charred stake and raised mound of earth with pits as per instructions for 1/4 sec cor.
79.59	The corner to sections 3. 4. 9. and 10.
	Land rolling Soil dry 2d rate.

T. 4. N. Range 19 W 6th P.M.

chains	
	North on a true line between sections 3 and 4. Va 13° 50' E.
40.00	Set post deposited charred stake and raised mound of earth with pits as per instructions for 1/4 sec cor,
81.07	Intersect the 1st Standard Parallel North 626 chains East of the 1/4 sec cor on the South boundary of section 34, where I Set post deposited charred stake and raised mound of earth with pits as per instructions for Closing corner to sections 3 and 4.
	Land level prairie Soil dry 2d rate, July 3d 1894.

T. 4. N. Range 19 W 6th P.M.

chains	
	North between sections 32 and 33. Va 13° 50' E.
40.00	Set post deposited charred stake and raised mound of earth with pits as per instructions for 1/4 sec cor,
80.00	Set post deposited charred stake and raised mound of earth with pits as per instructions for corner to sections 28, 29, 32, and 33, Land gently rolling, Soil dry 3d rate,

T. 24 N. Range 19 W 6th P.M.

chains	
	East on a random line between sections 28 and 33. Va 13° 50' E.
40.00	Set post for temporary 1/4 sec cor
78.50	Ravine course S.E.
79.58	Intersect N. and S. line 62 links South of corner to sections 27. 28. 33 and 34 from which corner I run
	S. 89° 33' West on a true line between sections 28 and 33. Va 13° 50' E.
39.74	Set post deposited charred stake and raised mound of earth with pits as per instructions for 1/4 sec cor.
79.58	The corner to sections 28 29. 32 and 33.
	Land rolling Soil dry 2d rate.

T. 24 N. Range 19 W 6th P.M.

chains	
	North between sections 28 and 29 Va 13° 55' E.
37.00	Ravine course S.W.
40.00	Set post deposited charred stake and raised mound of earth with pits as per instructions for 1/4 sec cor.
80.00	Set post deposited charred stake and raised mound of earth with pits as per instructions for corner to sections 20. 21. 28 and 29.
	Land rolling Soil dry 2d rate.

T. 4 N. Range 19 W 6th P.M.

chains	
	East on a random line between sections 21 & 28. Va 13° 50' E.
40.00	Set post for temporary 1/4 sec cor.
56.00	Ravine course S.
79.76	Intersect N. & S. line 27 links South of corner to sections 21 22. 27 & 28. from which corner I run
	S 89° 46' West on a true line between sections 21 & 28 Va 13° 50' E
39.88	Set post deposited charred stake and raised mound of earth with pits as per instructions for 1/4 sec cor.
79.76	The corner to sections 20. 21 28 & 29. Land rolling Soil dry 2d rate.

T. 4 N. Range 19 W 6th P.M.

chains	
	North between sections 20 & 21 Va 13° 55' E
4.00	Ravine course W.
40.00	Set post deposited charred stake and raised mound of earth with pits as per instructions for 1/4 sec cor.
60.00	Ravine course S.W.
80.00	Set post deposited charred stake and raised mound of earth with pits as per instructions for corner to sections 16. 17. 20 & 21 Land rolling Soil dry 2d rate

T. 4 N. Range 19 W 6th P.M.

chains	
	East on a random line between sections 16 and 21 Va 13°45' E.
40.00	Set post for temporary 1/4 sec cor.
49.00	Ravine course S.
79.90	Intersect N and S line 16 links South of corner to sections 15 16. 21 and 22 from which corner I run
	S. 89°53' West on a true line between sections 16 and 21. Va 13°45' E.
39.95	Set post deposited charred stake and raised mound of earth with pits as per instructions for 1/4 sec cor.
79.90	The corner to sections 16 17. 20 and 21.
	Land rolling Soil dry 2d rate,

T. 4 N. Range 19 W 6th P.M.

chains	
	North between sections 16 and 17 Va 13°45' E.
39.00	Enter Ravine course S.W.
40.00	Set post deposited charred stake and raised mound of earth with pits as per instructions for 1/4 sec cor. in ravine
68.00	Leave Ravine course S comes from the N.W.
80.00	Set post deposited charred stake and raised mound of earth with pits as per instructions for corner to sections 8. 9. 16 and 17.
	Land rolling Soil dry 2d rate,

T. 4. N. Range 19 W 6th P.M.

chains	
	East on a random line between sections 9 and 16. Va 13° 45' E.
9.50	Ravine course S.
40.00	Set post for temporary 1/4 sec cor.
79.00	Ravine course S.
79.82	Intersect N. and S line at post corner to sections 9, 16, 10 and 15, from which corner I run West on a true line between sections 9 and 16 Va 13° 45' E
39.91	Set post deposited charred stake and raised mound of earth with pits as per instructions for 1/4 sec cor.
79.79.82	The corner to sections 8, 9, 16 and 17. Land rolling Soil dry 2d rate.

T. 4. N. Range 19. W. 6th P.M.

chains	
	North between sections 8 and 9 Va 13° 50' E
40.00	Set post deposited charred stake and raised mound of earth with pits as per instructions for 1/4 sec cor.
80.00	Set post deposited charred stake and raised mound of earth with pits as per instructions for corner to sections 4, 5, 8, and 9. Land rolling gently. Soil dry 2d rate.

T. 4 N. Range 19 W 6th P.M.

	chains	East on a random line between sections 4 and 9, Va 13° 45' E.
	10.50	Ravine course S.
40.	40.00	Set post for temporary 1/4 sec cor.
78.		
79.	56.00	Enter Dry Marsh bears N.E. and S.E.
	61.00	Leave Marsh bears N and S.E.
	79.56	Intersect N. and S. line 30 links South of corner to sections 3 4. 9. and 10 from which corner I run
		S 89° 47' West on a true line
39.		between sections 4 and 9. Va 13° 45' E.
	39.78	Set post deposited charred stake and raised mound of
79.		earth with pits as per instructions for 1/4 sec cor.
	79.56	The corner to sections 4. 5. 8. and 9.
		Land gently rolling Soil dry 2d rate.

T. 4 N. Range 19 W 6th P.M.

chains	North on a true line between sections 4. and 5. Va 14° E.
40.00	Set post deposited charred stake and raised mound of earth with pits as per instructions for 1/4 sec cor,
60.00	Enter Dry Marsh bears E and N.W.
76.80	Leave Marsh bears S.W. and E.
81.27	Intersect the 1st Standard Parallel North 657 chains East of the 1/4 sec corner on the South boundary of section 33. where I Set post deposited charred stake and raised mound of earth with pits as per instructions for closing corner to sections 4. and 5. Township No. 4 N. Range 19. W 6th P.M.
	Land rolling gently. Soil dry 2d rate.
	July 4th 1869

T. 4 N. Range 19 W 6th P.M.

chains.	North between sections 31 and 32 Va 14° E
40.00	Set post deposited charred stake and raised mound of earth with pits as per instructions for 1/4 sec cor,
80.00	Set post deposited charred stake and raised mound of earth with pits as per instructions for corner to sections 29. 30. 31. and 32. Land level prairie Soil dry 2nd rate

T. 4 N. Range 19 W 6th P.M.

chains	East on a random line between sections 29 and 32 Va 13° 40' E
40.00	Set post for temporary 1/4 sec cor in a Ravine course S.W.
79.86	Intersect N and S line 29 links North of corner to sections 28. 29. 32 and 33. from which corner I run N 89° 48' West on a true line between sections 29 and 32 Va 13° 40' E
39.93	Set post deposited charred stake and raised mound of earth with pits as per instructions for 1/4 sec cor,
79.86	The corner to sections 29. 30. 31. and 32. Land rolling Soil dry 2nd rate,

T. 24 N. Range 19 W 6th PM

	chains	
		West on a random line between sections 30 and 31 Va 14° E.
	33.00	Ravine course S.
40.	40.00	Set post for temporary 1/4 sec cor.
78.		
79.	77.10	Intersect the West Boundary of the Township 54 links North of corner to sections 30, 19, 31. from which corner I run N. 89° 37' East on a true line between sections 30 and 31 Va 14° E.
39.	37.10	Set post deposited charred stake and raised mound of earth with pits as per instructions for 1/4 sec cor.
79.	77.10	The corner to sections 29 30, 31, and 32. Land rolling Soil dry 2d rate.

T. 24 N. Range 19 W 6th PM.

	chains	
		North between sections 29 and 30 Va 14° E.
	40.00	Set post deposited charred stake and raised mound of earth with pits as per instructions for 1/4 sec cor.
	80.00	Set post deposited charred stake and raised mound of earth with pits as per instructions for corner to sections 19, 20, 29, and 30. Land level prairie Soil dry 2 rate.

T. 24 N. Range 19 W 6th P.M.

chains	
	East on a random line between sections 20 and 29. Va 13° 45' E.
40.00	Set post for temporary 1/4 sec cor.
51.00	Ravine course S.
80.30	Intersect N. and S line 15 links North of corner to sections 20 21. 28 and 29. from which corner I run N. 89° 54' West on a true line between sections 20 and 29. Va 13° 45' E.
40.15	Set post deposited charred stake and raised mound of earth with pits as per instructions for 1/4 sec cor.
80.30	The corner to sections 19. 20. 29. and 30. Land rolling Soil dry 2d rate,

T. 24 N. Range 19 W 6th P.M.

chains	
	West on a random line between sections 19 and 30 Va 14° E.
22.00	Ravine course S.
40.00	Set post for temporary 1/4 sec cor.
76.94	Intersect the West Boundary of the Township 64 links North of corner to sections 19 and 30. from which corner I run N 89° 35' East on a true line between sections 19. and 30. Va 14° E.
36.94	Set post deposited charred stake and raised mound of earth with pits as per instructions for 1/4 sec cor.
76.94	The corner to sections 19. 20. 29. and 30. Land rolling Soil dry 2d rate,

T. 4 N. R. Range 19 W 6th P.M.

chains	North between sections 19 and 20 Va 14° E
40.00	Set post deposited charred stake and raised mound of earth with pits as per instructions for 1/4 sec cor.
70.00	Ravine course S.W.
80.00	Set post deposited charred stake and raised mound of earth with pits as per instructions for corner to sections 17. 18. 19 and 20.
	Land gently rolling Soil dry 2d rate,

T. 4 N. R. Range 19 W 6th P.M.

chains	East on a random line between sections 17 and 20. Va 14° E
6.00	Ravine course S.
40.00	Set post for temporary 1/4 sec cor.
72.00	Ravine course S.
80.06	Intersect N. and S. line 20 links South of corner to sections 16 17. 20 and 21 from which corner Drum
	S 89° 51' West on a true line between sections 17. and 20. Va 14° E
40.03	Set post deposited charred stake and raised mound of earth with pits as per instructions for 1/4 sec cor.
80.06	The corner to sections 17. 18. 19 and 20.
	Land rolling Soil dry 2d rate,

T. 14 N. Range 19 W 6th P.M.

	chains	West on a random line between sections 18 & 19. Va 13° 55' E.
	40.00	Set post for temporary 1/4 Sec cor,
40.	56.00	Ravine course N.W.
78.	76.82	Intersect the West Boundary of the Township 85 links North of corner to sections 18 & 19.
79.		from which corner I run N 89° 26' East on a true line between sections 18, & 19. Va 13° 55' E.
39.	36.82	Set post deposited charred stake and raised mound of earth with pits as per instructions for 1/4 Sec cor,
79.	76.82	The corner to sections 17, 18, 19 & 20.
		Land rolling Soil dry 2d rate,

T. 14 N. Range 19 W 6th P.M.

	chains	North between sections 17 & 18, Va 14° E.
	40.00	Set post deposited charred stake and raised mound of earth with pits as per instructions for 1/4 Sec cor,
	43.00	Ravine course S.E.
	64.00	Enter Same Ravine course S.W.
	80.00	Set post deposited charred stake and raised mound of earth with pits as per instructions for corner to sections 7, 8, 17 & 18 in Ravine course S.
		Land rolling Soil dry 2d rate,

T. 14. N. Range 19. W. 6th P.M.

chains.	
	East on a random line between sections 8 aug 17. Va 13° 40' E
40.00	Set post for temporary 1/4 sec cor.
53.00	Ravine course S E.
79.88	Intersect N. aug. S line 39 lks South of corner to sections 8 9. 16. aug 17 from which corner I run
	S 89° 43' West on a true line between sections 8 aug 17 Va 13° 40' E
39.94	Set post deposited charred stake and raised mound of earth with pits as per instructions for 1/4 sec cor.
79.88	The corner to sections 7. 8. 17 aug 18. Land rolling Soil dry 2d rate,

T. 14. N. Range 19 W 6th P.M.

chains	
	West on a random line between sections 7. aug. 18. Va 14° E
40.00	Set post for temporary 1/4 sec cor
77.05	Intersect the West Boundary of the Township 40 links North of the corner to sections 7 aug 18 from which corner I run N 89° 45' East on a true line between sections 7. aug 18. Va 14° E
37.05	Set post deposited charred stake and raised mound of earth with pits as per instructions for 1/4 sec cor.
77.05	The corner to sections 7. 8. 17 aug. 18. Land rolling Soil dry 2d rate,

T. 4. N, Range 19 W 6th P.M.

chains	
	North between sections 7 and 8, Va 14° E.
22.00	Leave Ravine. comes from N.E.
40.00	Set frost deposited charred stake and raised mound of earth with pits as per instructions for 1/4 sec cor.
66.00	Same Ravine course S.E.
80.00	Set frost deposited charred stake and raised mound of earth with pits as per instructions for corner to sections 5. 6. 7. and 8,
	Land rolling Soil dry 2d rate

T. 4. N, Range 19 W 6th P.M.

chains	
	East on a random line between sections 5 and 8. Va 13° 50' E.
40.00	Set frost ~~for~~ temporary 1/4 sec cor
79.94	Intersect N. and S. line 16 links North of corner to sections 4, 5, 8 and 9. from which corner I run N 89° 53' West on a true line between sections 5 and 8. Va 13° 50' E.
39.97	Set frost deposited charred stake and raised mound of earth with pits as per instructions for 1/4 sec cor.
79.94	The corner to sections 5. 6. 7 and 8.
	Land rolling Soil dry 2d rate.

T. 4. N. Range 19 W 6th P.M.

chains	
	West on a random line between sections 6 and 7. Va 14° E.
2.00	Ravine course S.
40.00	Set post for temporary 1/4 sec cor.
76.90	Intersect the West Boundary of the Township 32 links North of corner to sections 6 and 7. from which corner I run
	N 89° 46' East on a true line between sections 6 and 7. Va 14° E.
36.90	Set post deposited charred stake and raised mound of earth with pits as per instructions for 1/4 sec cor.
76.90	The corner to sections 5. 6. 7 and 8.
	Land rolling Soil dry 3d rate,

T. 4. N. Range 19 W 6th P.M.

chains	
	North on a true line between sections 5 and 6. Va 14° E.
8.00	Enter Ravine course S.W.
24.00	Leave Ravine comes from N.E.
40.00	Set post deposited charred stake and raised mound of earth with pits as per instructions for 1/4 sec cor,
60.00	Ravine course S.W.
81.69	Intersect the 1st Standard Parallel North 6.68 chains East of the 1/4 sec cor on South Boundary of sec 32 where I
	Set post deposited charred stake and raised mound of earth with pits as per instructions for closing corner to sections 5 and 6.
	Land rolling Soil dry 2d rate July 5th 1869

General Description

This Township contains no land suitable for agricultural purposes. The Soil is a dark loam. but very dry.
No Water in the Township.
a few Cottonwood. Elm. and Box Elder Trees on the Dry Branch in Sections 35. and 36.

A List of Names.

A List of names of the individuals employed to assist in running measuring or marking the lines and corners described in the foregoing field notes of Township No 4 N Range 19 West 6th P. M showing the respective capacities in which they acted,

Wm Rogers. Chainman
John Rogers Chainman
Chas Woodard Moundman
Dand McDonald Moundman,

We hereby certify that we assisted Scott Thomason in Surveying the Subdivision lines of Township No 4 North, Range No 19 West 6th Principal Meridian and that said Township has been in all respects to the best of our Knowledge and belief well and faithfully surveyed and the boundary monuments planted according to the instructions of the Surveyor General.

William Rogers Chainman.
John Rogers Chainman.
Chas Woodard Moundman.
Daniel McDonald Moundman.

Subscribed and Sworn to by the above named persons before me a Justice of the Peace for and within the County of Hall and State of Nebr. This 15 day of Sept 1869.

Wm H. Platt
Justice of the Peace

I. W. Scott Cunnason do solemnly
Surveyor do solemnly swear
that in pursuance of a joint
contract wherein W. Scott Cunnason
and Allen J. Currence are joint
contractors with P. W. Hitchcock
~~Deputy~~ United States Surveyor General
for the States of Iowa and Nebraska
bearing date the 8th day of Aug
1868. I have well, faithfully
and truly in my own proper
person and in strict conform-
-ity with the instructions furnished
by the Surveyor General the
Surveying Manual and the laws
of the United States surveyed
all those parts or portions of
Township No. 4 N. Range No. 19.
West of the 6th Principal Meridian
as are represented in the
foregoing field notes as having
been surveyed under my direction.
And I do further solemnly swear.
That all the corners of said
surveys have been established

and perfectuated in strict accordance with the Surveying Manual and printed instructions and that the foregoing are the true and original field notes of such Survey.

W. Scott Hunnason,
Deputy Surveyor,

Subscribed and sworn to by the above named W. Scott Hunnason before me a Notary Public for and within the County of Cass and State of Nebraska this 5th day of October 1869.

W. W. Erwin
Notary Public,

Surveyor General's Office
Plattsmouth Neb. Nov. 17. 1869.

The foregoing field notes of the survey of the subdivision lines of Township No 4 North of the Base Line & of Range No 9 West of the 6th Principal Meridian in the State of Nebraska executed by W. Scott Hunnason under a joint contract wherein W. Scott Hunnason and Allen J. Lawrence are joint contractors bearing date Aug 5th 1868. in the month of July 1869, having been critically examined, the necessary corrections and explanations made, the said field notes and the surveys they describe are hereby approved.

Robt. R. Simpson
Surveyor General.

General Land Office • Original Field Notes

Book Number

431

The images in this file are photographs of the notes of the original surveys of the State of Nebraska on file in the Office of the Nebraska State Surveyor located in Lincoln, Nebraska.

The original surveys in Nebraska began in the mid 1850's and were completed in the mid 1880's. The Nebraska office of the Surveyor General was closed June 30, 1886.