General Land Office • Original Field Notes

Book Number

432

The images in this file are photographs of the notes of the original surveys of the State of Nebraska on file in the Office of the Nebraska State Surveyor located in Lincoln, Nebraska.

The original surveys in Nebraska began in the mid 1850's and were completed in the mid 1880's. The Nebraska office of the Surveyor General was closed June 30, 1886.

Subdivision of Township
No 8 North Range No 19
West of the 6th Principal
Meridian State of Nebraska
Commenced June 19th 1869
Finished June 22nd 1869
By
William E. Dougherty
Deputy Surveyor

Township No. 5. North, Range No

Names of assistants.

Town 5 N Range 19 W

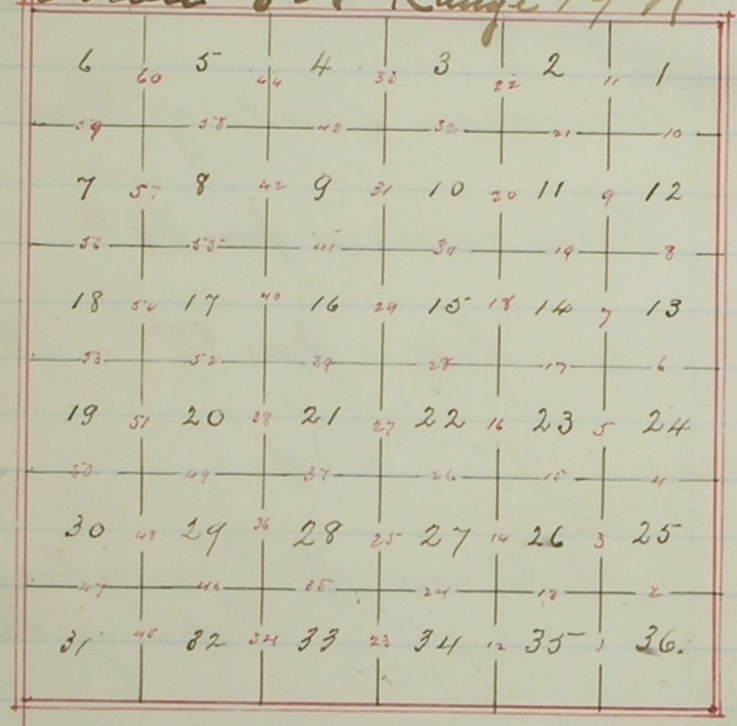

19 west of the 6th Principal Meridian

To determine the course of the East boundary I commence at the Corner of Townships 4 & 5 North Ranges 18 & 19 and run thence North on a blank line

Var 13° 30' East

4053 fell 67 links west of 1/4 Sec cor
7997 fell 143 links west of Sec cor

From aforesaid Township cor I run S 89° 38' W on a blank line

Var 13° 30

4000 fell 29 links South of 1/4 Sec cor
8000 fell 66 links South of Sec cor

Township No. 5 North Range No 19 west of the 6th Principal Meridian

North between Sections
35 and 34
Var 13° East

40.00 Set chained post in mound with pits as per instructions for 1/4 Sec cor

80.00 Set chained post in mound with pits as per instructions for corner to Sections
25 26 35 and 34
Surface gently rolling
Soil 2nd Rate

N 89° 58' E between Sections
25 and 34
Var 13° 30' East

40.00 Set Temporary 1/4 Sec cor

79.90 Intersect Range line 64 links North of post

N 89° 35' W between Sections (on a true line) 25 and 34
Var 13° 30' East

39.95 Set chained post in mound with pits as per instructions for 1/4 Sec cor

79.90 The corner to Sections 25 ~~and 34~~
26 35 and 34
Surface rolling soil 2nd Rate

Township No. 5 North. Range No 19 west of the 6th Principal Meridian

North between Sections 25 and 24
Var 13° East

40.00 Set chared post in mound with pits as per instructions for 1/4 Sec cor

80.00 Set chared post in mound with pits as per instructions for corner to Sections 23. 24, 25 and 26
Surface gently rolling
Soil 2nd Rate

N 89° 58' E on a random line between Sections 24 and 25
Var 13° East

40.00 Set Temporary 1/4 Sec cor

80.24 Intersect Range line 17 links South of post

~~S 89° 1~~ ~~N~~ S 89° 5~~5~~ 1' W on a true line between Sections 24 and 25
Var 13° East

40.12 Set chared post in mound with pits as per instructions for 1/4 Sec cor

80.24 The corner to Sections 23 24 25 and 26
Surface gently rolling
Soil 2nd Rate

Township No. 5 North, Range No 19 West of the 6th Principal Meridian

North between Sections
23 and 24
Var 13° East

40.00 Set chained post in mound with pits as per instructions for 1/4 Sec cor

80.00 Set chained post in mound with pits as per instructions for corner to Sections 13. 14. 23 and 24
Surface rolling soil
2 Rods

N 89° 58' E on a random line between Sections 13 and 24
Var 13° East

40.00 Set ~~chained post in mound with pits as per instructions for~~ Temporary 1/4 Sec cor

79.68 1/4 Sec ~~Intersect~~ Range line 40 links South of post

~~N~~ S 89° 45' W on a line line between Sections 13 and 24
Var 13° East

39.84 Set chained post in mound with pits as per instructions for 1/4 Sec cor

79.68 The corner to Sections 13 14 23 & 24
Surface level soil 2 Rods

Township No. 5 North. Range No 19 west of the 6th Principal Meridian

North between Sections
13 & 14
Var 13° 15' East

40.00 Set charred post in mound with pits as per instructions for 1/4 Sec cor

80.00 Set charred post in mound with pits as per instructions for corner to Sections 11 12 13 and 14
Surface gently rolling
Soil 2nd Rate

N 89° 58' E on a random line between Sections 12 & 13
Var 13° 25' East

40.00 Set Temporary 1/4 Sec post

80.58 Intersect North & South line 16 links South of post

S 89° 57' W on a true line between Sections 12 & 13
Var 13° 25' East

40.04 Set charred post in mound with pits as per instructions for 1/4 Sec cor

80.08 The corner to Sections 11, 12, 13 and 14
Surface rolling Soil 2nd Rate

Township No. 5 North Range No 19 West of the 6th Principal Meridian

North between Sections
11 and 12
Var 13° East
40.00 Set chained post in mound
with pits as per instructions
for 1/4 Sec cor
80.00 Set chained post in mound
with pits as per instructions
for corner to Sections
1 2 11 & 12
Surface level Soil 2nd Rate

N 89° 58' E on a random line
between Sections 1 and 12
Var 13° 25' East
40.00 Set Temporary 1/4 Sec cor
79.48 Intersect Range line 85 links
South of post

S 89° 2~~4~~2' W on a true line
between Sections 1 & 12
Var 13° 25' East
39.74 Set chained post in mound
with pits as per instructions
for 1/4 Sec cor
79.48 The corner to Sections
1. 2. 11 & 12
Surface level Soil 2nd Rate

Township No. 5. North. Range No 19 West of the 6th Principal Meridian

North random between Sections
1 and 2
4000 Set Temporary 1/4 Sec cor Var 13° 30' East
80.83 Intersect North boundary 27
links East of post

S 12' E on a true line between
Sections 1 and 2
Var 13° 30' East
40.83 Set charred post in mound
with pits as per instructions
for 1/4 Sec cor ~~corner to Sections 1 and 2~~
80.83 The corner to Sections
1 2 11 & 12
Surface level Soil 2nd Rate

June 19th 1869

North between Sections 34 & 35
Var 13° East
40.00 Set charred post in mound with
pits as per instructions for ~~cor~~
1/4 Sec corner
80.00 Set ~~post~~ charred post in mound
with pits as per instructions
for corner to Sections
26. 27. 34 & 35
Surface level Soil 2nd Rate

Township No. 5. North. Range No 19 West. of the 6th Principal Meridian

N 89° 58' E on a random line
between Sections 24 & 35
Var 13° East

40.00 Set Temporary 1/4 Sec cor
80.30 Intersect North and South line
39 links South of post

S 89° 45' W on a true line
between Sections 26 & 35
Var 13° East

40.15 Set charred post in mound with
pits as per instructions for
1/4 Sec cor

80.30 The corner to 26 27 34 & 35
Surface level Soil 2nd Rate

North between Sections
26 & 27
Var 13° East

40.00 Set charred post in mound
with pits as per instructions
for 1/4 Sec cor

80.00 Set charred post in mound
with pits as per instructions
for corner to Sections
22 23 26 & 27
Surface gently rolling
Soil 2nd Rate

Township No. 5. North; Range No 19 West of the 6th Principal Meridian

N 89° 58' E on a random line
between Sections 23 & 24
Var 13° 20' East

40.00 Set Temporary 1/4 Sec cor
80.10 Intersect North & South line
28 links North of post

N 89° 50' W on a true line
between Sections 23 & 24
Var 13° 20' East

40.05 Set charred post in mound with
pits as per instructions for 1/4
Sec cor

80.10 The corner to Sections
22 23, 26 & 27
Surface level Soil 2nd Rate

North between Sections 22 & 23
Var 13° East

40.00 Set charred post in mound with
pits as per instructions for
1/4 Sec cor

80.00 Set ~~post corner to~~ charred post
in mound with pits as per
instructions for corner to
Sections 14 15 22 and 23
Surface gently rolling
Soil 2nd Rate

Township No. 5 North, Range No 9 West of the 6th Principal Meridian

	N 89° 58' E. on a random line between Sections 14 & 23 Var 13° East
40.00	Set ~~Temporary 1/4 Sec cor~~ ~~Chained post in mound with pits as per instructions for 1/4 Sec cor~~
80.24	Intersect North & South line 88 links South of post
	S 89° 24' W on a true line between Sections 14 & 23 Var 13° East
40.12	Set chained post in mound with pits as per instructions for 1/4 Sec cor
80.24	The corner to Sections 14 15 22 & 23 Surface level Soil 2nd Rate

	North between Sections 14 & 15 Var 13° East
40.00	Set chained post in mound with pits as per instructions for 1/4 Sec cor
80.00	Set chained post in mound with pits as per instructions for corner to Sections 10 11 14 & 15 Surface gently rolling Soil 2nd Rate

Township No. 5 North. Range No 9 West of the 6th Principal Meridian

N 89° 58' E on a random line
between Sections 11 & 14
Var 13° 30' East

40.00 Set Temporary 1/4 Sec cor

80.10 Intersect North and South line
20 links North of post

N 89° 53' W on a true line
between Sections 11 & 14
Var 13° 30' East

40.05 Set charred post in mound
with pits as per instructions
for 1/4 Sec cor

80.10 The corner to Sections
10 11 14 & 15
Surface gently rolling
Soil 2nd Rate

North between Sections 10 & 11
Var 13° East

40.00 Set charred post in mound with
pits as per instructions for
1/4 Sec cor

80.00 Set charred post in mound
with pits as per instructions
for corr to Sections 2. 3. 10 & 11
Surface gently rolling Soil
2nd Rate

Township No. 5 North, Range No 19 West of the 6th Principal Meridian

N 89° 58' E on a random line between Sections 2 and 11
Var 13° East

4000 Set Temporary 1/4 Sec cor

80.18 Intersect North & South line 39 links South of post

S 89° 41' W on a true line between Sections 2 & 11
Var 13° East

4009 ~~3009~~ Set chared post in mound with pits as per instructions for 1/4 Sec cor

8018 The corner to Sections 2 3 10 & 11
Surface level Soil 2nd Rate

North on a random line between Sections 2 and 3

4000 Set Temporary 1/4 Sec cor Var 13° East

8000 Intersect North boundary 58 links East of post

S 2 5' E on a true line between Sections 2 & 3
Var 13° East

4000 Set chared post in mound with pits as per instructions for 1/4 Sec cor

8000 The cor to Sections 2 3 10 & 11
Surface level Soil 2nd Rate

Township No. 5 North, Range No

North between Sections
33 & 34
bar 13° East

40.00 Set chained post in mound
with pits as per instructions
for 1/4 Sec cor

80.00 Set chained post in mound
with pits as per instructions
for corner to Sections
27, 28, 33 and 34
Surface gently rolling
Soil 2nd Rate

19 West of the 6th Principal Meridian

N 89° 58' E between Sections
27 and 34
bar 13° East

40.00 Set Temporary 1/4 Sec cor

79.42 Intersect North and South line
12 links North of post

N 89° 57' W between Sections
27 and 34
bar 13° East

39.71 Set chained post in mound with
pits as per instructions for
1/4 Sec cor

79.42 The corner to Sections
27, 28, 33 and 34
Surface rolling Soil 2nd Rate

June 20th 1869

Township No. 5 North. Range No 19 west of the 6th Principal Meridian

North between Sections
27 and 28
Var 13° East

40.00 Set charred post in mound
with pits as per instructions
for 1/4 Sec cor

4900 Enter marsh bears N E & S W

80.00 Set charred post in mound
with pits as per instructions
for corner to Sections
21, 22, 27 and 28
Surface level soil 2nd Rate

+ Enter marsh

N 89° 58' E between Sections
22 and 27
Var 13° East

24.00 Leave marsh bears North & South

40.00 Set Temporary 1/4 Sec cor

80.30 Intersect North and South line
20 links South of post

S 89° ~~53~~ 49' W on a true line between
Sections 22 and 27
Var 13° East

40.15 Set charred post in mound
with pits as per instructions
for 1/4 Sec cor

80.30 The corner to Sections
21, 22, 27 and 28
Surface rolling soil 2nd Rate

Township No. 5 North. Range No 19 west of the 6th Principal Meridian

✓

North between Sections 21 and 22
Var 13° East

1700 Seen marsh beans Nft & S E

4000 Set charred post in mound with pits as per instructions for 1/4 Sec cor

8000 Set charred post in mound with pits as per instructions for corner to Sections 15 16 21 & 22
Surface gently rolling soil 2nd Rate

N 89° 58' E between Sections 15 and 22
Var 13° East

4000 Set ~~charred~~ Temporary 1/4 Sec cor post in mound ~~with pits as per instructions~~

8014 ~~for 1/4 Sec~~ Intersect North & South line 13 links South of post

S 89° 5~~6~~2' W on a line line between Sections 15 and 22
Var 13° East

4057 Set charred post in mound with pits as per instructions for 1/4 Sec cor

8014 The corner to Sections 15 16 21 & 22
Surface rolling soil 2nd Rate

Township No. 5 North, Range No

North between Sections 15 & 16
Var 13° East

40.00 Set charred post in mound with pits as per instructions for 1/4 Sec cor

80.00 Set charred post in mound with pits as per instructions for Corner to Sections 9, 10, 15 & 16
Surface gently rolling
Soil 2nd Rate

19th West of the 6th Principal Meridian

N 89° 58' E on a random between Sections
10 and 15
Var 13° East

40.00 Set Temporary 1/4 Sec cor

79.78 Intersect North and South line
34 links South of post

S 89° 43' W on a true line between
Sections 10 and 15
Var 13° East

39.89 Set charred post in mound with pits as per instructions for ~~corn~~ 1/4 Sec cor

79.78 The corner to Sections
9, 10, 15 & 16
Surface level Soil 2nd Rate

Township No. 5 North, Range No

North between Sections 9 & 10
ben 13° 15' East

40.00 Set charred post in mound
with pits as per instructions
for 1/4 Sec cor

80.00 Set charred post in mound
with pits as per instructions
for corner to Sections
3 4 9 & 10
Surface level. Soil 2nd Rate

19 West of the 6th Principal Meridian

N 89° 58' E ~~bet~~ on a random between
Sections 3 and 10
ben 13° 15' East

40.00 Set Temporary 1/4 Sec cor

80.56 Intersect North and South line
at post

S 89° 58' W on a true line between
Sections 3 and 10
ben 13° 15' East

40.03 Set charred post in mound with
~~pits~~ as per instructions for
1/4 Sec cor

80.06 The corner to Sections
3. 4. 9 & 10
Surface level Soil 2nd Rate

Township No. 5 North. Range No 19 West of the 6th Principal Meridian

North random between Sections
3 and ~~4~~ 4
Ven 13° East

40.00 Set Temporary 1/4 Sec cor

80.13 Intersect North boundary 40 links
East of post

S 17° E on a true line between
Sections 3 and 4
Ven 13° East.

40.13 Set chased post in mound with
pits as per instructions for
1/4 Sec cor

80.13 The corner to Sections
3 4. 9 & 10
Surface level Soil
2nd Rate

North between Sections 32 and 33
Ven 13° East

40.00 Set chased post in mound
with pits as per instructions
for 1/4 Sec cor

80.00 Set chased post in mound
with pits as per instructions
for corner to Sections
28 29 32 & 33
Surface level Soil 2nd Rate

Township No. 5. North. Range No 19 West of the 6th Principal Meridian

N 89° 58' E on a random between
Sections 28 & 33
Var 13° East
40.00 Set chained post in mound
with pits as per instructions
for 1/4 Sec cor
80.00 ~~Set chained post in mound with~~
~~pits as per instructions for~~
corner to Sections 28 29 32 & 33
Surface level Soil 2nd Rate.

A
× N 89° 58' W on a true line between Sec. 28 and 33.

Variation 13° East

North between Sections 28 & 29
Var 13° East
40.00 Set chained post in mound
with pits as per instructions
for 1/4 Sec cor
80.00 Set chained post in mound
with pits as per instructions
for corner to Sections
20 21 28 & 29
Surface level Soil 2nd Rate

June 21st 1869

✓

Township No. 5 North, Range No 19 West of the 6th Principal Meridian

N 89° 58' E on a random line
between Sections 21 & 28
Var 13° East

3100 Enter marsh bears North & South

4000 Set Temporary 1/4 Sec cor

80.32 Intersect North and South line
38 links North of post

N 89° 46' W on a true line bet
Sections 21 & 28
Var 13° East

40.14 Set chained post in mound with
pits as per instructions for 1/4
Sec cor

80.32 The corner to Sections
20 21 28 & 29
Surface level Soil 2nd Rate

North between Sections 20 & 21
Var 13° East

4000 Set chained post in mound with
pits as per instructions for 1/4 Sec cor

8000 Set chained post in mound with
pits as per instructions for cor
to Sections 20 & 21
Surface rolling Soil 2nd Rate

Township No. 5 North, Range No 19 West of the 6th Principal Meridian

N 89° 58' E on a random line
between Sections 16 & 21
Ran 13° East

40.00 ~~40.10~~ Set Temporary 1/4 Sec cor

80.10 Intersect North & South line
5 links South of post

S 89° 5~~7~~6' W on a true line
between Sections 16 & 21
Ran 13° East

40.05 Set chained post in mound
with pits as per instructions
for 1/4 Sec cor

80.10 The corner to Sections
16 17 20 & 21
Surface rolling Soil 2nd Rate

North between Sections 16 & 17
Ran 13° East

40.00 Set chained post in mound with
pits as per instructions for
1/4 Sec cor

80.00 Set chained post in mound
with pits as per instructions
for corn to Sections
8. 9. 16 & 17
Surface rolling Soil 2nd Rate

Township No. 5 North, Range No 19 West of the 6th Principal Meridian

N 89° 58' E on a random line
between Sections 9 & 16
Ran 13° East
40.00 Set Temporary 1/4 Sec cor
40.00 Intersect North & South line
50 links North of post

N 89° 41 W on a true line between
Sections 9 & 16
Ran 13° East
40.00 Set charred post in mound with
pits as per instructions
for 1/4 Sec cor
80.00 The corn to Sections
8, 9, 16 & 17
Surface rolling Soil 2nd Rate

North between Sections 8 & 9
Ran 13° East
40.00 Set charred post in mound with
pits as per instructions for
1/4 Sec cor
80.00 Set charred post in mound with
pits as per instructions for cor
to Sections 4, 5, 8 & 9
Surface rolling Soil 2nd Rate

Township No. 5 North, Range No 19 West of the 6th Principal Meridian

N 89° 58' E on a random line
between Sections 4 & 9
Var 13° East

4 40.00 Set Temporary 1/4 Sec cor

8 80.72 Intersect North & South line
41 links South of post

N 89° 40' W on a true line between
Sections 4 & 9
Var 13° East

4 40.06 Set charred post in mound with
pits as per instructions
for 1/4 Sec cor

8 80.12 The corn to Sections
3 4 8 & 9
Surface rolling Soil 2nd Rate

North random between Sections
4 & 5
Var 13° East

40.00 Set Temporary 1/4 Sec cor

80.46 Intersect North boundary 18 links
West of post

S 8' W on a true line between
Sections 4 & 5
Var 13° East

40.46 Set charred post in mound with
pits as per instructions for
1/4 Sec cor

80.46 The corn to Sections
4 5 8 & 9
Surface rolling Soil 2nd Rate

Township No. 5 North, Range No 19 West No. 19 West of the 6th Principal Meridian

North between Sections
31 and 32
Var 13° East

4000 Set charred post in mound
with pits as per instructions
for 1/4 Sec cor

8000 Set charred post in mound
with pits as per instructions
for corner to Sections
29, 30 31 & 32
Surface gently rolling
Soil 2nd Rate.

N 89° 58' E on a random line
between Sections 29 & 32
Var 13° East

4000 Set Temporary 1/4 Sec cor

7992 Intersect North & South line
63 links South of Post

S 89° 35' W on a true line between
Sections 29 & 32
Var 13° East

3994 Set charred post in mound
with pits as per instructions for
1/4 Sec cor

7992 The corner to Sections
29 30 31 & 32
Surface rolling Soil 2nd Rate

Township No. 5 North, Range No. 19 West of the 6th Principal Meridian

S 89° 58' W on a random line
between Sections 30 & 31
Ran 13° East

40.00 Set Temporary 1/4 Sec cor
80.17 Intersect Range line 65
links North of Post

N 89° 30' E on a true line
between Sections 30 & 31
Ran 13° East

40.17 Set charred post in mound with
pits as per instructions for 1/4
Sec cor

80.17 The corns to Sections
29, 30, 31 & 32
Surface rolling Soil
2nd Rate

North between Sections 29 & 30
Ran 13° East

40.00 Set charred post in mound with
pits as per instructions for 1/4
Sec cor

80.00 Set ~~post~~ charred post in mound ~~&c~~ with pits as per instructions for corner to Sections
19, 20, 29 & 30
Surface rolling Soil 2nd Rate

June 22nd 1869

Township No. 5. North, Range No 19 West of the 6th Principal Meridian

N 89° 58' E on a random line
between Sections 20 & 29
Var 13° East

40.00 Set Temporary 1/4 Sec cor
80.18 Intersect North & South line
28 links South of post

S 89° ~~50~~ 46' W on a true line between
Sections 20 & 29
Var 13° East

40.09 Set charred post in mound with
pits as per instructions for
1/4 Sec cor
80.18 The corner to Sections
19, 20 & 29 & 30
Surface rolling Soil & Rock

S 89° 58' W on a random line
between Sections 19 & 30
Var 13° East

40.00 Set Temporary 1/4 Sec cor
79.67 Intersect Range line 13 links
North of post

N 89° 5~~8~~ 2' E on a true line between
Sections 19 and 30
Var 13° East

39.67 Set charred post in mound with
pits as per instructions for
1/4 Sec cor
79.67 The corn to Sections
19, 20, 29 & 30
Surface rolling Soil
& Rock

Township No. 5. North. Range No 19 west, of the 6th Principal Meridian

North between Sections
19 & 20
Var 13° East

4000 Set chased post in mound
with pits as per instructions
for 1/4 Sec cor

8000 Set ~~post~~ chased post in mound
with pits as per instructions
for corner to Sections
17 18 19 & 20
Surface rolling Soil 2° Rate

N 89° 58' E on a random line
between Sections 17 & 20
Var 13° East

4000 Set Temporary 1/4 Sec cor

8012 Intersect North & South line
37 links North of post

N 89° 46' W on a true line between
Sections 17 & 20
Var 13° East

4006 Set chased post in mound
with pits as per instructions
for 1/4 Sec cor

8012 Set chased post in mound with
pits as per instructions
for corner to Sections
17 18 19 & 20
Surface rolling Soil 2° Rate

Township No. 5. North. Range No 19 West of the 6th Principal Meridian

	N 89° 58' W on a random line between Sections 18 & 19 Var 13° East
4000	Set Temporary 1/4 Sec cor
7944	Intersect Range line 35 links North of post
	N 89° 44' E on true line between Sections 18 & 19 Var 13° East
3944	Set charred post in mound with pits as per instructions for 1/4 Sec cor
7944	The corner to Sections 17, 18, 19 & 20 Surface rolling Soil 2nd Rate

	North between Sections 17 & 18 Var 13° 15' East
4000	Set charred post in mound with pits as per instructions for 1/4 Sec cor
8000	Set charred post in mound with pits as per instructions for corner to Sections 7, 8, 17 & 18 Surface gently rolling soil 2nd Rate

N 89° 58' E on a random line
between Sections ~~8~~ 8 & ~~17~~ 17
Var 13° 15' East

40.00 Set Temporary ¼ Sec cor
80.46 Intersect North & South line 58
links South of post

S 89° ~~49~~ 33' W on a true line between
Sections ~~8~~ 8 & ~~17~~ 17
Var 13° 15' East

40.23 Set charred post in mound
with pits as per instructions
for ¼ Sec cor
80.46 The corner to Sections
7 8 17 & 18
Surface rolling Soil 2nd Rate

S 89° 58' W on a random line
between Sections 7 & 18
Var 13° 30' East

40.00 Set Temporary ¼ Sec cor
80.20 Intersect Range line 68 links
South of post

~~N~~ S 89° 33' E on a true line between
Sections 7 & 18
Var 13° 30' East

40.20 Set charred post in mound with
pits as per instructions for
¼ Sec cor
80.20 The corner to Sections
7 8 17 & 18
Surface rolling Soil 2nd Rate

Township No. 5 North. Range No. 19 West of the 6th Principal Meridian

North between Sections 7 & 8
Var 13° 30' East

40.00 Set charred post in mound with pits as per instructions for 1/4 Sec cor

80.00 Set charred post in mound with pits as per instructions for corner to Sections 5. 6. 7 & 8

Surface rolling Soil 2nd Rate

N 89° 58' E on a random line between Sections 5 & 8
Var 13° East

40.00 Set Temporary 1/4 Sec cor

80.10 Intersect North & South line 13 links South of post

S 89° 55' W on a true line between Sections 5 & 8
Var 13° East

40.05 Set charred post in mound with pits as per instructions for 1/4 Sec cor

80.10 The corner to Sections 5. 6. 7 & 8

Surface rolling Soil 2nd Rate

Township No. 5. North Range No 19 West, of the 6th Principal Meridian

S 89° 58' W on a random line
between Sections 6 & 7
40.00 Set Temporary 1/4 Sec cor Var. 13° 38' East
79.94 Intersect Range line at post

N 89° 58' W on a true line
between Sections 6 & 7
Var 13° 38' East
39.94 Set chained post w/ mound
with pits as per instructions
for 1/4 Sec cor
79.94 The corner to Sections
5 6 7 & 8
Surface rolling soil 2nd Rate.

North, Random between Sections 5 & 6
Var 13° 38' East
40.00 Set Temporary 1/4 Sec cor
80.26 Intersect North boundary 23 links
West of post

S 10' W on a true line between
Sections 5 & 6
Var 13° 38' East
40.26 Set chained post w/ mound
with pits as per instructions
for 1/4 Sec cor
80.26 The corner to Sections
5. 6. 7 & 8
Surface rolling soil 2nd Rate.

June 23rd 1869

General description. — The surface of this Township is rolling; soil good 2nd rate. There is no water or timber in this Township.
(See paper attached & leaves forward)

Alfred L. Brown
Chief Clerk

A list of the names of the individuals, employed to assist in running, measuring, or marking the lines and corners discribed in the foregoing field notes, of the subdivision of Township No 5 North, Range No 19 West of the 6th Principal Meridian ~~of~~ in the State of Nebraska Showing the respective ~~positions~~ capacities in which they acted.

We hereby certify that we assisted William E Daugherty Deputy Surveyor, in surveying and subdividing Township No 5. North Range 19 West of the 6th Principal Meridian, and that said Township has been in all respects to the best of our knowledge and belief, well and faithfully surveyed and the monuments planted according to the instructions furnished by the surveyor General

Benjamin Mullikin Chainmen
Thaddeus Foley
Allen Develviss Axman

Subscribed and sworn to before me at my office in North Platte Lincoln County and State of Nebraska

this 14th day of July, 1869. M W Stone
Judge of Probate

(See paper attached)

I William E. Daugherty, Deputy Surveyor, do solemnly swear that in pursuance of a contract with W. P. Hitchcock, Surveyor General of the Public lands of the United States in the State of Nebraska bearing date the 15th day of September 1868 and in strict conformity to the laws of the United States, and the instructions furnished by the Surveyor General, I have faithfully surveyed and subdivided Township No 5 North Range No. 19 West of the 6th Principal Meridian State of Nebraska and do further solemnly swear that the foregoing are the true and original field notes of said survey.

William E Daugherty
Deputy Surveyor

Subscribed and sworn to before me at my Office in North Platte Lincoln County and State of Nebraska this 14th day of July A.D. 1869

W. P. Slow
Judge of Probate

See paper attached

Approval.

Surveyor General's Office at
Plattsmouth, Neb. Aug. 27. 1869

The foregoing field notes of the survey of Township 5 N. Range 19 W. of 6th. Pr. Mer. Neb. executed by Wm. E. Daughtry, Dep. Surv. under his contract of the 15th. day of September, 1868, in the month of June, 1869, having been critically examined, the necessary corrections and explanations made, the said field notes, and the surveys they describe, are hereby approved

Robt. R. Livingston
Surveyor General

T 5 N R 19 W

General Description

The Surface of this Township is rolling Soil good 2nd rate There is no water or Timber in the Township

Town 6 North Range 19 West

6	61	5	45	4	34	3	23	2	11	1
60		59		44		33		22		10
7	58	8	42	9	32	10	21	11	9	12
57		56		43		31		20		8
18	55	17	41	16	30	15	19	14	7	13
54		53		40		29		18		6
19	52	20	39	21	28	22	17	23	5	24
51		50		38		27		16		4
30	49	29	37	28	26	27	14	26	3	25
48		47		36		25		13		2
31	46	32	35	33	24	34	12	35	1	36

Subdivision of Township
No 6th North Range No 19
West of the 6th Principal
Meridian Nebraska

Commenced June 24th 1869
Finished June 28th 1869
By
William E Daugherty
Deputy Surveyor

Township No 6 North Range No 19 West of the 6th Principal Meridian

To determine the course of the East boundary of the Township I commence at the corner of Township No 5 and 6 Ranges 18 & 19 W. and run thence North on a blank line

Var 14° East

40.07 fell 33 links west of 1/4 Sec cor
80.13 fell 100 links west of Sec cor

From aforesaid Township corner I run S 89° 53' W on a blank line

Var 14° East

39.91 fell 40 links South of 1/4 Sec cor
79.90 fell 89 links South of Sec cor

Township No. 6 North Range No 19 West of the 6th Principal Meridian

North between sections
35 and 36
Var 13° East

40.00 Set charred post in mound with pits as per instructions for 1/4 Sec cor

80.00 Set charred post in mound with pits as per instructions for corner to sections
25 24, 35 & 36
Surface level soil 2nd Rate

N 89° 53' E on a random line between sections 25 and 36
Var 13° East

40.00 Set Temporary 1/4 Sec cor

80.26 Intersect Range line 38 links South of post

S 89° ~~54~~ 37' W on a true line between Sections 25 & 36
Var 13° East

40.13 Set charred post in mound with pits as per instructions for 1/4 Sec cor

80.26 The corner to sections
25 24 35 & 36
Surface level soil 2nd Rate

Township No 6 North. Range No

North between Sections 25 & 26
Var 13° East

40.00 Set charred post in mound with pits as per instructions for 1/4 Sec cor

80.00 Set charred post in mound with pits as per instructions for corn to sections 23 24 25 & 26
Surface level Soil 2nd Rate

19 West of the 6th Principal Meridian

N 89° 53' E on a random line between Sections 24 & 25
Var 13° 20' East

40.00 Set Temporary 1/4 Sec cor

80.06 Intersect Range line 67 links North of post

N 89° 38' W on a line run between Sections 24 & 25
Var 13° 20' East

40.03 Set charred post in mound with pits as per instructions for 1/4 Sec cor

80.06 The corn to Sections 23 24 25 & 26
Surface level Soil 2nd Rate

Township No. 6. North. Range No

North between Sections 23 & 24
Var 13° East

40.00 Set charred post in mound with pits as per instructions for 1/4 Sec cor

80.00 Set charred post in mound with pits as per instructions for corner to Sections
13 14 23 & 24
Surface level Soil 2nd Rate

19 West of the 6th Principal Meridian

N 89° 33' W on a random line between Sections 13 & 24
Var 13° East

40.00 Set Temporary 1/4 Sec cor

79.84 Intersect Range line 28 links South of post

S 89° 41' W on a true line between Sections 13 & 24
Var 13° East

39.92 Set charred post in mound with pits as per instructions for 1/4 Sec cor

79.84 The corner to Sections
13 14 23 & 24
Surface level Soil 2nd Rate

Township No. 6. North, Range No 19 West of the 6th Principal Meridian

North between Sections 13 x 14
Var 13°15' East

40.00 Set charred post in mound with pits as per instructions for 1/4 Sec cor

80.00 Set charred post in mound with pits as per instructions for corner to Sections
11 12 13 & 14
Surface level Soil 2nd Rate

~~North between Sections~~
N 89° 53' E on a range line between Sections 12 and 13
Var 13°15' East

40.00 Set Temporary 1/4 Sec cor

80.18 Intersect Range line 36 links South of post

S 89° 38' W on a true line between Sections 12 x 13
Var 13°15'

40.09 Set charred post in mound with pits as per instructions for 1/4 Sec cor

80.18 The corner to Sections
11 12 13 & 14
Surface level Soil 2nd Rate

Township No. 6 North Range No. 19 West of the 6th Principal Meridian

North between Sections 11 & 12
Ran 13° East

40.00 Set charred post in mound with pits as per instructions for 1/4 Sec cor

80.00 Set charred post in mound with pits as per instructions for corner to Sections 11 & 12
Surface level Soil 2nd Rate

N 89° 53' E on a random line between Sections 1 and 12
Ran 13° 15' East

40.00 Set Temporary 1/4 Sec cor

80.00 Intersect Range line 25 links South of post

S 89° ~~56~~ 42' W on a true line between Sections ~~13° 15'~~ East
Ran 13° 15' East

40.00 Set charred post in mound with pits as per instructions for 1/4 Sec cor

80.00 ~~Set charred post in mound with pits as per instructions for~~ corner to Sections
1, 2, 11 & 12
Surface level Soil 2nd Rate

Township No 6 North Range No 19 West of the 6th Principal Meridian

North random between Sections
1 and 2
Var 13° 30' East
40.00 Set Temporary 1/4 Sec cor
80.11 Intersect North boundary 42 links
west of post

S 18° W on a true line between
Sections 1 and 2
Var 13° 30' East
40.11 Set charred post in mound
with pits as per instructions
for 1/4 Sec cor
80.11 The corn in Sections
1 2 11 & 12
Surface level Soil 2nd Rate
June 24th 1869

North between Sections 34 & 35
Var 13° East
40.00 Set charred post in mound with
pits as per instructions for
1/4 Sec cor
80.00 Set charred post in mound
with pits as per instructions
for corner to Sections
26. 27. 34 & 35
Surface level Soil 2nd Rate

Township No 6 North Range No 19 West of the 6th Principal Meridian

N 89° 33' E on a random line
between Sections 26 and 35
Ven 13° East

40.00 Set Temporary 1/4 Sec cor

80.70 Intersect North and South line
89 links North of post

N 89° ~~37~~ 29' W on a true line
between Sections 26 & 35
Ven 13° East

40.35 Set charred post in mound
with pits as per instructions
for 1/4 Sec cor

80.70 The corner in Sections
26 27 34 & 35
Surface level Soil 2nd Rate

North between Sections 26 & 27
Ven 13° East

40.00 Set ~~1/4 Sec cor~~ charred post in
mound with pits as per
instructions for 1/4 Sec cor

80.00 Set charred post in mound
with pits as per instructions
for corner in Sections
22 23 26 & 27
Surface level Soil 2nd Rate

Township No 6 North, Range No 19 West of the 6th Principal Meridian

North between Sections 26 & 27
Var 13° East

~~40.00~~ Set charred post in mound with pits as per instructions for ¼ Sec cor

~~80.00~~ Set charred post in mound with pits as per instructions for corner to Sections 26 & 27
Surface level Soil 2nd Rate

(Omit the above, a repetition of preceding page)

N 89° 53' E on a random line between Sections 23 and 24
Var 13° 30' East

40.00 Set Temporary ¼ Sec cor

80.22 Intersect North and South line 34 links North of mon

N 89° ~~32~~ 42' W on a line bet. between Sections 23 and 24
Var 13° 30' East

40.11 Set charred post in mound with pits as per instructions for ¼ Sec cor

80.22 The corner to Sections 22, 23, 26 & 27
Surface level Soil 2nd Rate

Township No 6 North Range No

North between Sections
22 and 23
Ran 13° East

40.00 Set chained post in mound
with pits as per instructions
for 1/4 Sec cor

80.00 Set chained post in mound with
pits as per instructions
for corn in Sections
14 15. 22 and 23
Surface level Soil 2nd Rate

19 West of the 6th Principal Meridian

N 89° 53' E on a random line
between Sections 14 and 23
Ran 13° East

40.00 Set Temporary 1/4 Sec cor

79.92 Intersect North and South line
45 links South of post

S 89° 48' W on a true line between
Sections 14 and 23
Ran 13° East

39.96 Set chained post in mound
with pits as per instructions
for 1/4 Sec cor

79.92 The corn in Sections
14. 15. 22 and 23
Surface level Soil 2nd Rate

Township No 6 North Range No 19 West of the 6th Principal Meridian

North between Sections 14 & 15
Var 13° East

3600 Enter marsh bears N W & S E
40.00 Set charred post in mound
with pits as per instructions
for 1/4 Sec cor
6400 Leave marsh bears N E & S W
80.00 Set charred post in mound with
pits as per instructions
for corn in Sections
10 11 14 & 15
Surface level Soil 2nd Rate

N 89° 53' E on a random line
between Sections 11 and 14
Var 13° East
40.00 Set Temporary 1/4 Sec cor
80.06 Intersect North and South line
63 links North of post

N 89° 40' W on a tie line between
Sections 11 and 14
Var 13° East
40.03 Set charred post in mound with
pits as per instructions for
1/4 Sec cor
80.06 The corner in Sections ~~11 and 14~~
10 11 14 & 15
Surface level Soil 2nd Rate

Township No 6 North Range No

North between Sections 10° x 11
Var 13° East

40.00 Set chared post in mound with pits as per instructions for 1/4 Sec cor

80.00 Set ~~post~~ cem chared post in mound with pits as per instructions for cemer to Sections 2 3 10 x 11
Surface level Soil 2nd Rat

19 West of the 6th Principal Meridian

N 89° 53' E on a random line between Sections 2 and 11
Var 13° 30' East

40.00 Set Temporary 1/4 Sec cor

79.36 Intersect North and South line 89 links North of nor

N 89° 29' W on a true line between Sections ~~13° 30' East~~ 2 x 11
Var 13° 30' East

39.68 Set chared post in mound with pits as per instructions for 1/4 Sec cor

79.36 The cemer to Sections 2 3 10 x 11
Surface level Soil 2nd Rat

Township No 6 North Range No 19 West of the 6th Principal Meridian

North random between Sections
2 and 3
Var. 13° East

40.00 Set Temporary 1/4 Sec cor

80.70 Intersect North boundary
42 links East of post

S 78° E on a line between
Sections 2 and 3
Var 13° East

7.70 Leave marsh bears East
& west

40.70 Set charred post in mound with
pits as per instructions for
1/4 Sec cor

80.70 The corn to Sections
2 3 10 & 11
Surface level Soil
2nd Rate

North between Sections
33 and 34
Var 13° East

40.00 Set charred post in mound with
pits as per instructions for
1/4 Sec cor

80.00 Set charred post in mound with
pits as per instructions for
corner to Sections
27. 28. 33 and 34
Surface level Soil 2nd Rate

June 25th 1869

Township No. 6" North Range No 19 West of the 6" Principal Meridian

N 89° 53' E on a random line
between Sections 27 and 34
Var 13° 30' East

40.00 Set Temporary 1/4 Sec cor

80.12 Intersect North and South line
North x South line at post

S. 53' W.
~~N~~ 89° 35' E on a true line
between Sections 27 and 34
Var 13° 30' East

40.06 Set chained post w mound
with pits as per instructions
for 1/4 Sec cor

80.12 The corn in Sections
27 28 33 x 34
Surface level Soil 2" Rock

North between Sections 27 x 28
Var 13° East

40.00 Set chained post w mound
with pits as per instructions
for 1/4 Sec cor

80.00 Set chained post w mound with
pits as per instructions for
corn in Sections ~~27~~
21 22 27 and 28
Surface level Soil 2" Rock

Township No 6 North Range No

N 89° 53' E on a random line between Sections 22 & 27
Var 13° East

40.00 Set Temporary 1/4 Sec cor
80 26 (6) Intersect North & South line
28 links South of post

S 89° 41' W on a true line between Sections 22 & 27
Var 13° East

40.13 Set ~~Chaised~~ charred ~~post~~ post in mound with with pits as per instructions for 1/4 Sec cor
80.26 The corner in Sections
21 22 27 & 28
Surface level Soil 2° Rate

19 West of the 6th Principal Meridian

North between Sections 21 & 22
Var 13° East

40.00 Set ~~Temporary 1/4 Sec cor~~ charred post in mound with pits as per instructions for 1/4 Sec cor
80.00 Set charred post in mound with pits as per instructions for corner in Sections 15 16 14 21 & 22
Surface level soil soil 2° Rate

Township No 6 North Range No

N 89° 53' E on a random line
between Sections 15 and 22
Var 13° East

40.00 Set a Temporary 1/4 Sec cor

79.86 Intersect North & South line
44 links South of West

S 89° ~~48~~ 34' W on a true line
between Sections ~~15~~ 15 & 22
Var 13° East

39.93 Set chased post in mound
with pits as per instructions
for 1/4 Sec cor

79.86 The corn in Sections
15 16 21 & 22
Surface level Soil 2° Rate

19 West of the 6th Principal Meridian

North between Sections 15 & 16
Var 13° 15' East

40.00 Set chased post in mound
with pits as per instructions
for 1/4 Sec cor

80.00 Set ~~post~~ chased post in mound
with pits as per instructions
for corner in Sections 9, 10, 15 & 16
Surface level Soil 2° Rate

Township No 6 North Range No

N 89° 53' E on a random
line between Sections 10 & 15
Var 13° East

40.00 Set Temporary 1/4 Sec cor
80.12 Intersect West & South line
90 links South of cor

S 89° ~~28~~ 14' W on a true line
between Sections 10 & 15
Var 13° East

40.04 Set chained post in mound
with pits as per instructions
for 1/4 Sec cor

80.12 The corner to Sections ~~10 & 15~~
~~Var 13° East~~
9 10 15 & 16
Surface level Soil 2nd Rat-

North between Sections 9 & 10
Var 13° East

40.00 Set chained post in mound with
pits as per instructions for
1/4 Sec cor

80.00 Set chained post in mound with
pits as per instructions for
corner to Sections
3 4 9 & 10
Surface level Soil 2nd Rat-

Township No 6 North Range No

N 89° 39' E on a random line
between Sections 3 and 10
Var 13° East

40.00 Set Temporary 1/4 Sec cor
80.28 Intersect North and South line
40 links South of post

S 89° 36' W on a true line
between Sections 3 and 10
Var 13° East

40.14 Set charred post in mound
with pits as per instructions.
for 1/4 Sec cor
80.28 The corner to Sections
3 4 9 & 10
Surface level Soil 2 Rais

19 West of the 6th Principal Meridian

North Random between Sections
3 and 4
Var 13° East

40.00 Set Temporary 1/4 Sec cor
80.50 Intersect North boundary of
Township 80 links ~~80~~ East of post

S 34' E on a true line between
Sections 3 and 4
Var 13° East

40.30 Set charred post in mound with
pits as per instructions for
1/4 of Sec cor
80.30 The corner to Sections
3. 4. 9 & 10
Surface level Soil 2 Rais

Township No 6 North, Range No

North between Sections
32 and 33
Bear 13° East

40.00 Set charred post in mound with pits as per instructions for 1/4 Sec cor

80.00 Set charred post in mound with pits as per instructions for corn to Sections
28 29 32 & 33
Surface level soil 2nd Rate

19 west of the 6th Principal Meridian

N 89° 53' E on a random line between Sections 28 & 33
Bear 13° East

40.00 Set Temporary 1/4 Sec cor

80.20 Intersect North & South line 47 links South of post

S 89° ~~47~~ 33' W on a true line between Sections 28 & 33
Bear 28 & 33
Bear 13° East

40.10 Set charred post in mound with pits as per instructions for 1/4 Sec cor

80.20 The corn to Sections
28 29 32 & 33
Surface level soil 2nd Rate
June 26th 1869

Township No 6 North Range No

North between Sections
28 & 29
Bar 13° 30' East

40.00 Set chared post in mound with pits as per instructions for 1/4 Sec cor

80.00 Set chared post in mound with pits as per instructions for corn. to Sections
20 21 28 & 29
Surface level Soil 2d Rate

19 West of the 6th Principal Meridian

N 89° 53' W on a random line between Sections 21 & 28
Bar 13° 30' East

40.00 Set Temporary 1/4 Sec cor

80.00 Intersect North and South line 52 links North of post

N 89° 45' W on a true line between Sections 21 & 28
Bar 13° 30' East

40.00 Set chared post in mound with pits as per instructions for 1/4 Sec cor

80.00 Section corn to Sections
20 21 28 & 29
Surface level Soil 2d Rate

Township No 6 North Range No

North between Sections 20 & 21
Bar 13° 15' East

40.00 Set charred post in mound with pits as per instructions for 1/4 Sec cor

80.00 Set charred post in mound with pits as per instructions for corns to Sections 16 17 20 & 21
Surface level Soil 2nd Rate

19 west of the 6th Principal Meridian

N 89° 53' E on a random line between Sections 16 & 21
Bar 13° East

40.00 Set Temporary 1/4 Sec cor

80.14 Intersect North & South line 58 links South of post

S 89° ~~42~~ 28' W on a true line between Sections 16 & 21
Bar 13° East

40.07 Set charred post in mound with pits as per instructions for 1/4 Sec cor

80.14 The corns to Sections 16 17 20 & 21
Surface level Soil 2nd Rate

Township No 6 North Range No

North between Sections 16 & 17
Var 13° 20' East

40.00 Set charred post in mound
with pits as per instructions
for 1/4 Sec cor

80.00 Set charred post in mound
with pits as per instructions
for Sections Cor 9 16 & 17
Surface level Soil 2nd Rate

19 West of the 5th Principal Meridian

N 89° 53' E on a random line
between Sections 9 & 16
Var 13° 20' East

40.00 Set Temporary 1/4 Sec cor

80.20 Intersect North and South line
35 links North of post

N 89° 52' W on a true line
between Sections 9 & 16
Var 13° ~~30'~~ 20' East

40.10 Set charred post in mound
with pits as per instructions
for 1/4 Sec cor

80.20 The corn in Sections
8 9 16 & 17
Surface level Soil 2nd Rate

Township No 6 North Range No

North between Sections 8 & 9
Van 13th East

40.00 Set chased post in mound
with pits as per instructions
for 1/4 Sec cor

80.00 Set chased post in mound
with pits as per instructions
for corner to Sections
4 5 8 & 9
Surface level Soil 2nd Rate

19 west of the 6th Principal Meridian

N 89° 53' E on a random line
between Sections 4 and 9
Van 13th East

40.00 Set Temporary 1/4 Sec cor

80.34 Intersect North & South line
37 links South of post

S 89° ~~51~~ 37' W on a true line
between Sections 4 and 9
Van 13th East

40.17 Set chased post in mound
with pits as per instructions
for 1/4 Sec cor

80.3~~7~~4 The cor to Sections
4 5 8 & 9
Surface level Soil 2nd Rate

Township No 6 North Range No

	North random between Sections 4 and 5 — Bar 13° 15' East
40.00	Set Temporary ¼ Sec cor
80.13	Intersect North boundary 60 links west of post
	S 26' 6" W on a mer line between Sections 4 & 5 — Bar 13° 15' East
40.13	Set charred post in mound with pits as per instructions for ¼ Sec cor
80.13	The corn. to Sections 4 5 8 & 9 Surface level Soil 2nd Rate

19 West of the 6th Principal Meridian

	North between Sections 31 & 32 Bar 13° East
40.00	Set charred post in mound with pits as per instructions for ¼ Sec cor
80.00	Set charred post in mound with pits as per instructions for corner to Sections 29 30 31 & 32 Surface level Soil 2nd Rate

Township No. 6 North, Range No

N 89° 53' E on a ~~Random~~ Random line between sections 29 & 32
Var 13° East

40.00 Set Temporary 1/4 Sec cor
80.16 Intersect North & South line 28 links North of cor

N. W.
N 89° 55' ~~E~~ on a true line between sections 29 & 32
Var 13° East

40.08 Set charred post in mound with pits as per instructions for 1/4 Sec cor
80.16 The corner to Sections 29, 30, 31 & 32
Surface level Soil 2 Rat

19 West of the 6th Principal Meridian

S 89° 53' W on a random line between sections 30 & 31
Var 13° East

40.00 Set Temporary 1/4 Sec cor
79.85 Intersect Range line 45 links North of cor

✓ N 89° ~~48~~ 34' ~~W~~ E on a true line between sections 30 & 31
Var 13° East

39.85 Set charred post in mound with pits as per instructions for 1/4 Sec cor
79.85 The corner to Sections 29, 30, 31 & 32
Surface level Soil 2 Rat-

Township No 6 North Range No 19 West of the 6th Principal Meridian

North between Sections 29 x 30
Var 13° East

40.00 Set charred post in mound
with pits as per instructions
for 1/4 Sec cor

80.00 Set charred post in mound
with pits as per instructions
for corner to Sections
19 . 20 . 29 x 30
Surface level Soil 2nd Rate

June 27th - 1869

N 89° 53' E on a random line
between Sections 20 x 29
Var 13° East

40.00 Set Temporary 1/4 Sec cor

79.92 Intersect North & South line
48 links South of post

S 89° 32' W on a true line
between Sections 20 x 29
Var 13° East

39.92 Set charred post in mound
with pits as per instructions
for 1/4 Sec cor

79.92 The corner to Sections
19 . 20 29 x 30
Surface level soil 2nd Rate

Township No 6 North, Range No 19 West of the 6th Principal Meridian

S 89° 53' W on a random line between Sections 19 & 30
Var 13° 20' East

4 4000 Set Temporary 1/4 Sec cor
8 79 31 Intersect Range line 38 links North of post

S 89° 37' E on a true line between Sections 19 & 30
Var 13° 20' East

4 89 35 Set charred post in mound with pits as per instructions for 1/4 Sec cor

8 79 35 The corner to Sections 19 20 29 & 30
Surface level Soil 2nd Rate

North between Sections 19 & 20
Var 13° East

4000 Set charred post in mound with pits as per instructions for 1/4 Sec cor

8000 Set charred post in mound with pits as per instructions for corner to Sections 17 18 19 & 20
Surface level Soil 2nd Rate

Township No 6 North Range No 19 West of the 6th Principal Meridian

N 89° 53' E on a random line between Sections 17 & 20
Var 13° East

40.00 Set Temporary 1/4 Sec cor
80.16 Intersect North & South line 61 links North of post

N 89° 41 W on a true line between Sections 17 & 20
Var 13° East

40 88 Set charred post w mound with pits as per instructions for 1/4 Sec cor

80 14 The corner to Sections 17 18 19 & 20
Surface level Soil 2nd Rate

S 89° 53' W on a random line between Sections 18 & 19
Var 14° East

40.00 Set Temporary 1/4 Sec cor
79.50 Intersect Range line 39 links South of post

S 89° 50' E on a true line between Sections 18 & 19
Var 14° East

39.50 Set charred post w mound with pits as per instructions for 1/4 Sec cor

79.50 The corner to Sections 17 18 19 & 20
Surface level Soil 2nd Rate

Township No. 6. North, Range No 19 West of the 6" Principal Meridian

North between Sections 17 & 18
Ven 13' 30' East

40.00 Set chased post in mound with pits as per instructions for 1/4 Sec cor

80.00 Set chased post in mound with pits as per instructions for corner to Sections 7 8 17 & 18
Surface level Soil 2" Rain

N 89° 53' E on a random line between Sections 8 & 17
Ven 13' 20' East

40.00 Set Temporary 1/4 Sec cor

79.98 Intersect ~~Ran~~ North & South line 18 links North of post

N 89° 59' W on a true line between Sections 8 & 17
Ven 13' 20' East

39.99 Set chased post in mound with pits as per instructions for 1/4 Sec cor

79.98 The corner to Sections 7 8 17 & 18
Surface level Soil 2" Rain

Township No. 6. North, Range No 19 West of the 6th Principal Meridian

S 89° 53' W on a random line between Sections 7 & 18
Var 13° 25' East

4 40.00 Set Temporary 1/4 Sec cor
8 79.61 Deflected Range line 29 links South of west

S 89° 55' E on a true line between Sections 7 & 18
Var 13° 25

4 39.61 Set charred post in mound with pits as per instructions for 1/4 Sec cor
8 79.61 The corn in Sections 7, 8, 17 & 18
Surface level Soil 2nd Rate

North between Sections 7 & 8
Var 13° 25' East

40.00 Set charred post in mound with pits as per instructions for 1/4 Sec cor
80.00 Set charred post in mound with pits as per instructions for corner to Sections 5, 6, 7 & 8
Surface level Soil 2nd Rate

Township No. 6. North, Range No 19 West of the 6th Principal Meridian

N 89° 53' E on a random line
between Sections ~~8 & 17~~ 5 & 8
Bar 13° 30' East

4 40.00 Set Temporary 1/4 Sec cor
8 80.00 Intersect North & South line
68 links North of West

N 89° 38' W on a true line
between Sections 8 & 17
Bar 13° 30' East

4 40.00 Set chained post in mound
with pits as per instructions
for 1/4 Sec cor

8 80.00 The corner to Sections
5 6 7 & 8
Surface level Soil 2nd Rate

S 89° 58' W on a random line
between Sections 6 & 7
Bar 13° 30' East

40.00 Set Temporary 1/4 Sec cor
79.68 Intersect Range line 12 links
North of West

N 89° ~~38~~ 48' E on a true line
between Sections 6 & 7
Bar 13° 30' East

39.68 Set chained post in mound
with pits as per instructions
for 1/4 Sec cor
79.68 The corner to Sections
5 6 7 & 8
Surface level Soil 2nd Rate

Township No. 6. North Range No 19 west of the 6th Principal Meridian

North between Sections 5 & 6
Bar 13° 30' East
40.00 Set Temporary 1/4 Sec cor
79.80 Intersect North boundary 37 links
west of pos

S 16' W on a true line between
Sections ~~13° 30' East~~ 5 & 6
Bar 13° 30' East
39.80 Set charred post in mound with pits
as per instructions for 1/4 Sec cor
79.80 The cor to Sections
5 6 7 & 8
Surface level Soil 2nd Rate

June 28th 1869

General description — The surface of this Township is generally rolling or level; soil good 2nd rate; no timber or water within the Township.

(See paper attached 3 leaves forward)

Alfred L. Brown
Chief Clerk

A list of the names of the individuals employed to assist in running, measuring or marking the lines and corners described in the foregoing field notes, of the Subdivision of Township No 6. North, Range No 19 west of the 6th Principal Meridian ~~of~~ in the State of Nebraska Showing the respective ~~positions~~ capacities in which they acted.

We hereby certify that we assisted William E. Daugherty Deputy Surveyor, in Surveying and Subdividing Township No. 6, North, Range No 19 West of the 6" Principal Meridian, and that said Township has been in all respects, to the best of our Knowledge and belief well and faithfully surveyed, and the monuments planted according to the instructions of the Surveyor General.

Benjamin Mallik } Chainmen
Theodore Foley }
Allen Develviss

Axman

Subscribed and sworn to before me at my office, in North Platte Lincoln County and State of Nebraska this 14th day of July, A.D. 1869.
(See paper attached)

M W Stone
Judge of Probate

I, William E. Dougherty, Deputy Surveyor, do solemnly swear that in pursuance of a contract with P.W. Hitchcock, Surveyor General, of the Public lands of the United States in the State of Nebraska, bearing date the 15th day of September 1868, and in strict conformity to the laws of the United States, and the instructions furnished by the Surveyor General, I have faithfully surveyed and subdivided Township No 6 North, Range 19 West of the 6" Principal Meridian, State of Nebraska and further solemnly swear that the foregoing are the true and original field notes of said survey

William E Daugherty
Deputy Surveyor

Subscribed and sworn to before me at My Office in North Platte Lincoln County and State of Nebraska this 14th. day of July, A.D. 1869

M. O. Stone
Judge of Probate

(See paper attached)

Approval.

Surveyor General's Office at Plattsmouth, Neb. Aug. 27. 1869.

The foregoing field notes of the survey of Township 6 N. Range 19 W. of 6th. Pr. Mer. Neb. executed by Wm. E. Daugherty, Dep. Sur. under his contract of the 15th. day of September, 1868, in the month of June, 1869, having been critically examined, and the necessary corrections and explanations made, the said field notes, and the surveys they describe, are hereby approved.

Robt. R. Livingston
Surveyor General.

General Description —

T 6 N R 19 W

The Surface of this Township is gently rolling and level Soil good 2nd Rate no timber or water within the Township

Town 7 N. Range 19 W

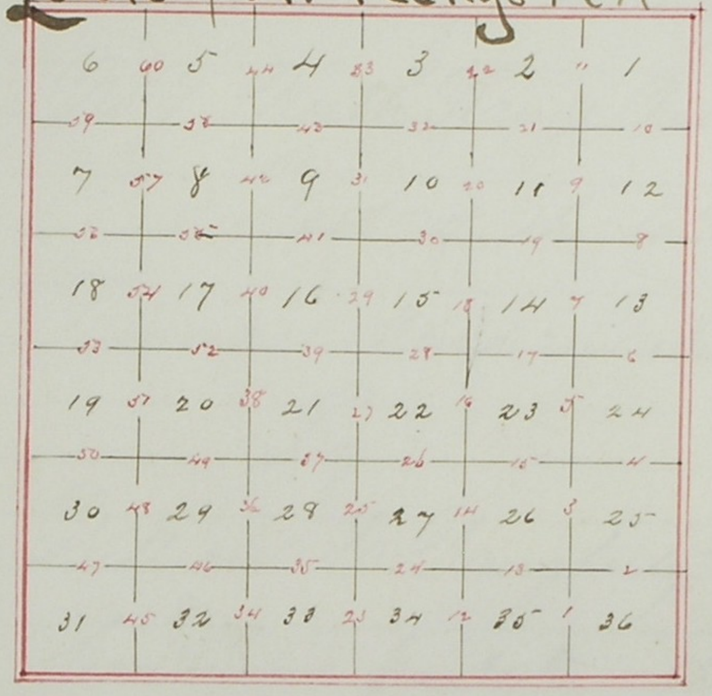

Subdivision of Township
No 7 North Range No 19
West of the 6th
Principal Meridian Nebraska
By
William E Dougherty
Commenced June 29th 1869
Finished July 3rd 1869

Township No. 7 North, Range No. 19 West of the 6th Principal Meridian

To determine the course of the East boundary of the Township I commence at the corner of Township No 6 & 7 North Ranges 18 & 19 W. and run thence North on a blank line

Var 13° 30' East

39.69 fell 29 links west of 1/4 sec cor

79.93 fell 68 links west of sec cor

From aforesaid Township corner I run S 89° 41' W on a blank line Var 13° 30' East

40.16 fell 31 links South of 1/4 sec cor

80 13. fell 80 links South of Sec corner

Township No. 7 North, Range No. 19 West of the 6th principal Meridian

North between Sections
35 and 36
Variation 13° East

40.00 Set a charred stake and raise a mound with ~~trench~~ pits as per instructions for 1/4 Section corner

80.00 Set a charred stake in mound with pits as per instructions for corner to Sections
25 26 35 & 36
Surface level Soil 2nd Rate

N 89° 41 E on a random line between Sections 25 and 36
Variation 13° East

40.00 Set Temporary 1/4 Sec post

80.16 Intersect Range line 59 links North of post

N 89° 54' W on a true line between Sections 25 and 36
Variation 13° East

40.08 Set a charred post in mound with pits as per instructions for 1/4 Sec. cor

80.16. The corner to Sections
25 26 35 & 36
Surface level soil 2nd Rate

Township No. 7" North, Range No. 19 West of the 6th principal Meridian

North between Sections
25 and 24
Variation 13° East

40.00 Set chained post in mound
with pits as per instruction
for 1/4 Sec corner

80.00 Set chained post in mound
with pits as per instruction
for corner to Sections
23 24 25 and 26
Surface level Soil 2nd Rate

N 89° 41' E on a random line
between Sections 24 and 25
Var 13° East

40.00 Set Temporary 1/4 Sec post

80.00 Intersect Range line 48 links
South of post

S 89° 26' W on a true line between
Sections 24 & 25
Var 13° East

40.00 Set chained post in mound
with pits as per instructions
for 1/4 Sec corner

80.00 The corner to Sections
23 24 25 and 26
Surface level Soil 2nd Rate

Township No 7 North Range No 19 West of the 6th Principal Meridian

North between Sections
23 and 24
Var 13° East

40.00 Set chained post in mound with pits as per instruction for 1/4 Sec corner

80.00 Set chained post in mound with pits as per instructions for corner to Sections 13 14 23 and 24

Surface level Soil 2nd Rate-

N 89° 41 E on a random line between Sections 13 and 24
Var 13° East

40.00 Set Temporary 1/4 Sec post

79.60 Intersect Range line 11 links North of post

S 89° 46' W on a true line between Sections 13 & 24
Var 13° East

39.80 Set chained post in mound with pits as per instructions for 1/4 Sec cor

79.60 The corner to Sections 13 14 23 & 24

Surface level Soil 2nd Rate-

Township No 7 North. Range No 19 West of the 6th Principal Meridian

North between Sections
13 and 14
Var 13° East

40.00 Set charred post in mound with pits as per instructions for 1/4 Sec cor

80.00 Set charred post in mound with pits as per instructions for corn to Sections 11 12 13 & 14
Surface level
Soil 2nd Rate

N 89° 41' E on a random line between Sections 12 and 13
Var 13° East

40.00 Set Temporary 1/4 Sec post

80.16 Intersect Range line 38 links South of post

S 89° ~~57~~ 25' W on a true line between Sections 12 and 13
Var 13° East

40.58 Set charred post in mound with pits as per instructions for 1/4 Sec corner

80.16 The corn to Sections 1 & 2
11 & 12 ~~13~~ & 14
Surface level Soil 2nd Rate

Township No. 7 North, Range No. 19. West of the 6th Principal Meridian

North between Sections 11 & 12
Var 14° East

40.00 Set chased post in mound with pits as per instructions for 1/4 Sec cor

80.00 Set chased post in mound with with pits as per instructions for corner to Sections 1 2 11 & 12
Surface level Soil 2nd Rate

N 89° 41' E on a random line between Sections 1 and 12
Var 14° East

40.00 Set Temporary 1/4 Sec post

79.44 Intersect Range line 40 links North of post

S 89° 58' W on a true line between Sections 1 and 12
Var 14° East

39.72 Set chased post in mound with pits as per instructions for 1/4 Sec cor

79.44 The corner to Sections 1 2 11 & 12
Surface level Soil 2nd Rate

Township No. 7 North, Range No

North on a random line between
Sections 1 and 2
Var 14° East.

40.00 Set Temporary 1/4 Sec post

80.36 Intersect North boundary 52
links East of post

S 27' E on a true line
between Sections 1 and 2
Var 14° East

40.36 Set chained post in mound
with pits as per instructions
for 1/4 Sec cor

80.36 The corner to Sections
1, 2, 11 & 12
Surface level Soil 2nd Rate
June 29th 1869

19. West of the 6th Principal Meridian

North between Sections 34 & 35
Var 13° East

30.00 Leave marsh bears
East and west

40.00 Set chained post in mound
with pits as per instructions
for 1/4 Sec cor

80.00 Set chained post in mound
with pits as per instructions
for corner to Sec
26. 27. 34 & 35
Surface level Soil 2nd Rate

Township No. 7 North, Range No

N 89°41' E between Sections
26 and 35
Var 13° East

40.00 Set Temporary 1/4 Sec post
80.70 Intersect North & South line
89 links North of post

N 89°41' W on a true line
between Sections 26 & 35 —
Var 13° East

40.35 Set chained post in mound with pits as per instructions for 1/4 Sec corner
80.70 The corner to Sections
26 27 34 & 35 —
Surface level Soil 2nd Rate

19 West of the 6th Principal Meridian

North between Sections
26 and 27
Var 13° East

40.00 Set chained post in mound with pits as per instructions for 1/4 Sec cor
80.00 Set chained post in mound with pits as per instructions for corner to Sections 22, 23, 26 & 27.
Surface level Soil 2nd Rate

Township No. 7 North Range No 19 West of the 6th Principal Meridian

N 89° 41' E on a random line
between Sections 23 and 24
Var 13° 30' East

40 40.00 Set Temporary 1/4 Sec Cor

80 80.22 Intersect North and South
line 34 links North of Cor

S 89° 56' W on a true line
between Sections 23 and 24
Var 13° 30' East

40 40.11 Set chained post in mound
with pits as per instruction
for 1/4 Sec corner

80.22 The corner to Sections
22 23 24 & 27
Surface level Soil 2nd Rate

North between Sections 22 & 23
Var 13° East

40.00 Set chained post in mound
with pits as per instructions
for 1/4 Sec corner

80.00 Set chained post in mound with
pits as per instructions
for corner to Sections
14 15 22 and 23
Surface level Soil 2nd Rate

Township No. 7 North, Range No. 19 West of the 6th Principal Meridian

		N 89° 41 E on a random line between Sections 14 and 23 bear 13° East
4	40.00	Set Temporary 1/4 Sec cor
8	79.92	Intersect North and South line 45 links South of post
		S 89° 22' W on a true line between Sections 14 and 23 bear 13° East
4		
8	39.94	Set chained post in mound with pits as per instructions for 1/4 Sec corn
	79.92	Thence to Sections 14, 15, 22 & 23
		Surface level Soil 2nd Rate

	North between Sections 14 & 15 bear 13° East
36.00	Enter marsh bears N W & S E
40.00	Set chained post in mound with pits as per instructions for 1/4 Sec cor
80.00	Set chained post in mound with pits as per instructions for corn to Sections 10, 11, 14 and 15
	Surface level Soil 2nd Rate

(+ Where do you have marsh?)

Township No. 7 North. Range No 19 West of the 6th Principal Meridian

N 89° 41' E on a ~~true~~ random line between
Sections 11 and 14
Var 13° East

4 ~~40.00~~ 40.00 Set Temporary 1/4 Sec post
8 80.06 Intersect North and South
line 63 links North of post

N 89° 52' W on a true line
between Sections 11 and 14
Var 13° East

4 40.03 Set chared post in mound
8 with pits as per instructions
for 1/4 Sec corn

80.06 The corner to Sections
10 11 14 & 15
Surface level Soil 2nd Rate

North between Sections 10 & 11
Var 13° East

40.00 Set chared post in mound
with pits as per instructions
for 1/4 Sec corn

80.00 Set chared post in mound
with pits as per instructions
for corner to Sections
2 3 10 & 11
Surface level Soil 2nd Rate

Township No. 7 North. Range No 19 West of the 6th Principal Meridian

		N 89° 41' E on a true line between Sections 2 and 11 Var 13° 30' East
4	40.00	Set Temporary 1/4 Sec post
8	79.36	Intersect North and South line 89 links North of post
		N 89° 41' W on a true line between Sections 2 and 11 Var 13° 30' East
8	39.68	Set chained post in mound with pits as per instructions for 1/4 Sec corner
	79.36	The corner to Sections 2 3 10 & 11 Surface level Soil 2nd Rate

	North on a random line between Sections 2 and 3 Var 13° East
40.00	Set Temporary 1/4 Sec post
80.70	Intersect North boundary 12 links East of post
	S 5' E on a true line between Sections 2 and 3 Var 13° East
40.70	Set chained post in mound with pits as per instructions for 1/4 Sec corner
80.70	The corner to Sections 2 3 10 & 11 Surface level Soil 2nd Rate

Township No. 7 North Range No

North between Sections
33 and 34
Var 13° East

4 40,00 Set charred post in mound
8 with pits as per instructions
for 1/4 Sec cor

80,00 Set charred post in mound
with pits as per instructions
for corner to Sections
4 27 28 33 and 34
Surface level Soil 2nd Rate

19 west of the 6th Principal Meridian

N 89° 41 E on a random line
between Sections 27 and 34
Var 13° 30' East

40,00 Set Temporary 1/4 Sec post
80,12 Intersect North and South line
at post

S 89° 41 W on a true line between
Sections 27 and 34
Var 13° 30' East

40,06 Set charred post in mound
with pits as per instructions
for 1/4 Sec corn

80,12 The corner to Sections
27 28, 33 and 34
Surface level Soil 2nd Rate
June 30th 1869

S

Township No. 7 North, Range No

North between Sections
27 and 28
Var 13° East

4000 Set chared post in mound
with pits as per instructions
for 1/4 Sec corner

8000 Set charred post in mound, with pits as per instructs corner to Secs
21 22 27 and 28
Surface level Soil 2nd
rate

19 west of the 6th Principal Meridian

N 89° 41 E on a random line
between Sections 22 and 27
Var 13° East

4000 Set Temporary 1/4 Sec post

8026 Intersect North and South
line 28 links North of post

S 89° ~~53~~ 53' W on a true line
between Sections 22 and 27
Var 13° East

4013 Set chared post in mound
with pits as per instructions
for 1/4 Sec cor

8026 The cor to Sections
21 22 27 & 28
Surface level Soil 2 Rate

Township No. 7 North, Range No. 19 West of the 6th Principal Meridian

North between Sections
21 and 22
Var 13° East

4. 40.00 Set charred post in mound
8 with pits as per instructions
for 1/4 Sec cor

80.00 Set charred post in mound with
pits as per instructions for
corner to Sections
15 16 21 and 22
Surface level Soil 2nd Rate

N 89° 41' E on a random line
between Sections 15 and 22
Var 13° East

4.00 Set Temporary 1/4 Sec post
79.86 Intersect North and South line
44 links South of post

S 89° 22' W on a true line between
Sections 15 and 22
Var 13° East

3 39.98 Set charred post in mound with
pits as per instructions
for 1/4 Sec post
79.86 The corner to Sections
15 16 21 and 22
Surface level Soil 2nd Rate

Township No 7 North, Range No 19 West of the 6th Principal Meridian

North between Sections
15 and 16
Var 13° East

4 40.00 Set charred post in mound
8 with pits as per instructions
for 1/4 Sec cor

80.00 Set charred post in mound
with pits as per instructions
for corner to Sections
9 10 15 & 16
Surface level Soil 2nd Rate

N 89° 41' E on a random line
between Sections 10 and 15
Var 13° East

40.00 Set Temporary 1/4 Sec cor
80.12 Intersect North and South line
90 links South of post

S 89° 2' W on a true line
between Sections 10 and 15
Var 13° East

40.06 Set charred post in a mound
with pits as per instructions
80.12 The corner to Sections
9 . 10 . 15 and 16
Surface level Soil 2nd Rate

Township No. 7 North. Range No

North between Sections 9 & 10
Var 13° East

40.00 Set chained post in mound
with pits as per instructions
for 1/4 Sec post

80.00 Set chained post in mound
with pits as per instructions
for corner to Sections
3. 4. 9 & 10
Surface level soil 2nd Rate

19 West of the 6th Principal Meridian

N 89° 41' E on a random line
between sections 3 and 10
Var 13° East

40.00 Set Temporary 1/4 Sec post

80.28 Intersect North and South line 40
links South of post

S 89° 24' W on a true line between
Sections 3 and 10
Var 13° East

40.14 Set chained post in mound
with pits as per instructions
for 1/4 Sec cor

80.28 The corner to Sections
3 4, 9 and 10
Surface level soil 2nd Rate

Township No. 7 North, Range No

North on a random line
between sections 3 and 4
Var 13° East

4. 40.00 Set Temporary 1/4 Sec post
8. 80.30 Intersect North boundary 80
links East of post

S 34' E on a True line between
Sections 3 and 4
Var 13° East

8 40.30 Set charred post on mound
with pits as per instructions
for 1/4 Sec cor
80.30 The corner to Sections
3 4 9 and 10
Surface level Soil 2nd Rate

19 West of the 6th Principal Meridian

North between sections 32 & 33
Var 13° East

40.00 Set charred post in mound
with pits as per instructions
for 1/4 Sec cor

80.00 Set charred post in mound with
pits as per instructions for
corner to Sections
28 29 32 and 33
Surface level Soil 2nd Rate

Township No. 7 North, Range No. 19 West of the 6th Principal Meridian

N 89° 41' E on a random line between Sections 28 and 33 (33)
Var 13° East

4 40.00 Set Temporary 1/4 Sec post

8 80.20 Intersect North and South line 47 links South of post

S 89° 21' W. on a true line between Sections 28 and 33 (21)
Var 13° ~~28 and 33~~ (Var)

4 40.10 Set chared ~~Var~~ post in mound with pits as per instructions for 1/4 Sec cor

8 80.20 The corner to Sections
28 29 32 & 33
Surface level Soil 2nd Rate

✓ North between Sections 28 & 29
Var 13° East

40.00 Set chared post in mound in pits as per instruction for 1/4 Sec cor

80.00 Set chared post in mound with pits as per instruction for corner to Sections
20 21 28 & 29
Surface level Soil 2nd Rate

July 1st 1869

Township No. 7 North, Range No 19 west of the 6th Principal Meridian

N 89° 41' E on a random line
between Sections 21 & 28
Var 13° East

4 40.00 Set Temporary 1/4 Sec post
8 80.16 Intersect North & South line
28 links South of post

S 89° ~~41~~ 29' W on a true line
between Sections 21 & 28
Var 13° East

4
8 40.08 Set charred post in mound
with pits as per instruction
for 1/4 Sec cor
80.16 The corner to Sections
20, 21, 28 & 29
Surface rolling soil 2nd Rate

North between Sections
20 & 21
Var 13° 15' East

40.00 Set charred post in mound with
pits as per instructions for
1/4 Sec cor
80.00 Set charred post in mound
with pits as per instructions
for corner to Sections
16 17 20 & 21
Surface level soil 2nd Rate

Township No 7 North Range No 19 west of the 6th Principal Meridian

N 89° 41' E on random line between Sections 16 & 21
Var 13° 15' East

4 4 ~~4~~ 4000 Set Temporary 1/4 Sec post

8 8 8000 Intersect North & South line 32 links South of post

S 89° 27' W on a random line between Sections 16 & 21
Var 13° 15' East

4 8 4000 Set chared post in mound with pits as per instructions for 1/4 Sec cor

8 8000 The corner to Sections 16. 17 20 & 21
Surface level Soil 2nd Rate

North between Sections 16 & 17
Var 13° 15' East

4000 Set chared post in mound with pits as per instructions for 1/4 Sec cor

8000 Set chared post in mound with pits as per instructions for corner to Sections 8 9 16 & 17
Surface level Soil 2nd Rate

Township No. 7 North, Range No. 19 West of the 6th Principal Meridian

N 89° 41' E on a random line
between Sections 9 & 16
Var 13° East

40.00 Set Temporary 1/4 Sec Post

79.30 Intersect North & South line 80
links North of Post

N 89° 45' W on a ~~range~~ true line
between Sections 9 & 16
Var 13° East

39.65 Set chared post in mound with
pits as per instructions for
1/4 Sec cor

79.30 The corner to Sections
8 9 16 & 17
Surface level Soil 2nd Rate

North between Sections 8 and 9
Var 13° East

40.00 Set chared post in mound with
pits as per instructions for
1/4 Sec cor

80.00 Set chared post in mound
with pits as per instructions
for corner to Sections
4 5 8 & 9
Surface level Soil 2nd Rate

Township No. 7 North. Range No. 19 West of the 6th Principal Meridian

N 89° 41' E on a random line
between Sections 4 & 9
Var 13° East

4	4	40.00	Set Temporary 1/4 Sec cor
8	7	80.14	Intersect North & South line 60 links North of post

N 89° 33' W on a true line
between Sections 4 & 9
Var 13° East

8	4	40.07	Set chained post in mound with pits as per instructions for 1/4 Sec cor
	2	80.14	The corner to Sec 4. 5. 8 & 9 Surface level Soil 2nd Rate

North random between Sections
4 & 5
Var 13° East

		40.00	Set Temporary 1/4 Sec post
		80.55	Intersect North boundary 16 links East of post

S 7' E on a true line between
Sections 4 & 5
Var 13° East

		40.55	Set chained post in mound with pits as per instructions for 1/4 Sec corner
		80.55	The corner to Sections 4. 5. 8 & 9 Surface level Soil 2nd Rate

Township No. 7 North, Range No.

North between Sections
31 and 32
Var 13° East-

40.00 Set chared post in mound
with pits as per instructions
for 1/4 Sec cor

80.00 Set chared post in mound
with pits as per instructions
for corner to Sections
29 30 31 & 32
Surface rolling Soil 2nd Rate.

19 West of the 6th Principal Meridian

N 89°41' E on a random line
between Sections 29 & 32
Var 13° East

40.00 Set Temporary 1/4 Sec post

80.18 Intersect North and South line
36 links South of post

S 89°26' W on a true line
between Sections 29 and 32
Var 13° East

40.09 Set chared post in mound
with pits as per instructions
for 1/4 Sec cor

80.18 The corner to Sections
29 30 31 & 32
Surface level Soil 2nd Rate

Township No. 7 North. Range No. 19 West of the 6th Principal Meridian

S 89° 41' W on a random line
between Sections 30 & 31
bar 13° East

40.00 Set Temporary 1/4 Sec post
78.70 Intersect Range line 29 links
North of post

N 89° 29' E between Sections
30 & 31
bar 13° East

38.70 Set charred post in mound with
pits as per instructions for
1/4 Sec corner

78.70 The corner to Sections
29 30 31 & 32
Surface level Soil 2nd Rate

North between Sections
29 and 30
bar 13° 15' East

40.00 Set charred post in mound
with pits as per instruction
for 1/4 Sec cor

80.00 8.00 Set chared post in mound with
pits as per instructions
for corner to Sections
19 20 29 & 30
Surface level Soil 2nd Rate
July 2nd 1869

Township No. 7 North. Range No. 19 West of the 6th Principal Meridian

N 89° 41' E on a random line
between Sections 20 & 29
Var 13° East

40.00 Set Temporary 1/4 Sec cor
80.14 Intersect North & South line
58 links South of post

S 89° 16' W on a true line
between Sections 20 & 29
Var 13°, East

40.07 Set charred post in mound
with pits as per instructions
for 1/4 Sec cor
80.14 The corner to Sections
19 20 29 & 30
Surface level Soil 2d Rate

S 89° 41' W on a random line
between Sections 19 and 30
Var 14° 30 East

40.00 Set Temporary 1/4 Sec cor
79.12 Intersect Range line 38 links
South of post

N 89° 57' E on a true line
between Sections 19 and 30
Var 14° 30' East

39.12 Set charred post in mound
with pits as per instructions
for 1/4 Sec cor
79.12 The corner to Sections
19 20 29 & 30
Surface gently rolling
Soil 2d Rate

Township No. 7 North, Range No.

North between Sections 19 & 20
Var 14° 30' East—

40.00 Set chained post in mound with pits as per instructions for 1/4 Sec cor

80.00 Set chained post in mound with pits as per instruction for corner to Sections 17, 18, 19 and 20
Surface level Soil 2nd Rate

19 west of the 6th Principal Meridian

N 89° 41' E on a random line between Sections 17 and 20
Var 13° 30' East—

40.00 Set Temporary 1/4 Section post—

80.24 Intersect North and South line 25 links South of post.

S 89° 37' W on a true line between Sections 17 and 20
Var 13° 30' East—

40.12 Set chained post in mound with pits as per instructions for 1/4 Sec cor

80.24 The corner to Sections 17 18 19 & 20
Surface level Soil 2nd Rate—

Township No. 7 North. Range No 19 West of the 6th Principal Meridian

		S 89° 41' W on a random line between Sections 18 and 19 Var 14° East
4	40.00	Set Temporary 1/4 Sec cor
8	78.12	Intersect Range line 24 links North of post
		S 89° 31 E on a true line between Sections 18 & 19 Var 14° East
8	38.12	Set charred post in mound with pits as per instructions for 1/4 Sec cor
	78.12	The corner to Sections 17 18 19 & 20 Surface level Soil 2nd Rate

North between Sections 17 & 18 Var 14° 15' East

40.00	Set charred post in mound with pits as per instructions for 1/4 Sec cor
80.00	Set charred post in mound with pits as per instructions for corn to Sections 7 8 17 & 18 Surface rolling Soil 2nd Rate

Township No. 7 North, Range No 19 West of the 5th Principal Meridian

N 89° 41' E on a random line between Sections 8 & 17
Var 14° East

4000 Set a Temporary 1/4 Sec cor
8000 Intersect North & South line at post

S 89° 41' W on a true line between Sections 8 & 17
Var 14° East

4000 Set Chained post in mound with pits as per instructions for 1/4 Sec cor
8000 The corner to Sections 7, 8, 17 & 18
Surface gently rolling
Soil 2nd Rate

S 89° 41' W on a random line between Sections 7 & 18
Var 14° East

4000 Set Temporary 1/4 Sec post
77.61 Intersect Range line 30 links South of post

N 89° 54' E on a true line between Sections 7 & 18
Var 14° East

37.61 Set Chained post in mound with pits as per instructions for 1/4 Sec cor
77.61 The corner to Sections 7, 8, 17 & 18
Surface rolling soil 2nd Rate

Township No. 7 North. Range No. 19 West of the 6th Principal Meridian

North between Sections 7 & 8
Var 12° East

40.00 Set chained post in mound with pits as per instructions for 1/4 Sec cor

80.00 Set chained post in mound with pits as per instructions for corner to Sections 5 6, 7 & 8
Surface rolling soil 2nd rate

N 89° 41' E on a random line between Sections 5 & 8
Var 14° East

40.00 Set Temporary 1/4 Sec post

79.90 Intersect North and South line 28 links South of post

S 89° 29' W on a true line between Sections 5 and 8
Var 14° East

39.95 Set chained post in mound with pits as per instructions for 1/4 Sec cor

79.90 The corner to Sections 5. 6, 7 & 8
Surface level soil 2nd Rate

Township No. 7 North. Range No 19 West of the 6th Principal Meridian

S 89° 41' W on a random line between Sections 6 & 7
Var 14° East

4000 Set Temporary 1/4 cor
78.00 Intersect Range line 73 links North of post

N 89° ~~10'~~ 9' ~~W~~ E on a true line between Sections 6 & 7
Var 14° East

38.00 Set chared post in mound with pits as per instructions for 1/4 Sec cor

78.00 The corner to Sections 5 6 7 & 8
Surface rolling soil 2nd Rate

North on a random line between Sections 5 and 6
Var 13° East

4000 Set Temporary 1/4 Sec post
80.10 Intersect North boundary 156 links west of post

S 1° 7' W on a true line between Sections 5 and 6
Var 13° East

40.10 Set chared post in mound with pits as per instructions for 1/4 Sec cor

80.10 The corner to Sections 5 6 7 & 8
Surface rolling soil 2nd Rate

July 3rd 1869

General Description. The surface of this Township is level or gently rolling, but generally almost a dead level; soil good 2nd rate; no timber or water within the Township.

(N.B. The above description sent by W. E. Daugherty Aug. 24. 1869. See 3 leaves over.
A. L. Brown. Chief Clerk)

Township No. 7 North, Range No 19 west of the 6th Principal Meridian

A List of the names of the individuals employed to assist in mining measuring or marking the lines and corners described in the foregoing field notes of the Subdivision of Township No 7 North Range 19 West of the 6th Principal Meridian State of Nebraska Showing the respective capacities in which they acted

We hereby certify that we assisted William E Daugherty Deputy Surveyor in Surveying and Subdividing Township No 7 North Range No 19 West of the 6th Principal Meridian and that said Township has been in all respects to the best of our knowledge and belief well and faithfully surveyed and the ~~bonn~~ monuments planted according to the instructions furnished by the Surveyor General

B. Benjamin McAlkin
Thuddeus Fahrf
Allen Hewelwigs Axeman

Subscribed and Sworn to before me at my office in North Platte Lincoln County Aind State of Nebraska this 14th day of July, A.D. 1869.

N W Stone
Judge of Probate

Township No. 7" North, Range No 19 West of the 6th Principal Meridian

I William E Daugherty Deputy Surveyor do solemnly swear that in pursuance of a contract with P W Hutchcock Surveyor General of the Public lands of the United States in the State of Nebraska bearing date the 15th day of September 1868 and in strict conformity to the laws of the laws of the United States and the instructions furnished by the Surveyor General I have faithfully Surveyed and Subdivided Township No 7 North of Range No 19 West of the 6th Principal Meridian State of Nebraska and do further solemnly Solemnly swear that the foregoing are the true and original field notes of said Survey

William E Daugherty
Deputy Surveyor

Subscribed and sworn to before me at my office in North Platte Lincoln County and State of Nebraska this 14th. day of July A.D. 1869

W W Stone
Judge of Probate

(See paper attached one leaf foward
A. L. Brown Chief Clerk)

T 7 N R 19 W

T General Description –

The Surface of this Township is level and gently rolling but generally almost a dead level Soil good 2nd Rate – no Timber or water within the Township.

Date of Image Stones Certificate ought – to have been the 14th of July

Approval.

Surveyor General's Office at
Plattsmouth, Neb. Aug. 27. 1869.

The foregoing field notes of the survey of Township 7 N. Range 19 W. of 6th. Pr. Mer. Neb. executed by Wm. E. Daugherty, Dep. Sur. under his contract of the 15th. day of September, 1868, in the months of June and July, 1869, having been critically examined and the necessary corrections and explanations made, the said field notes, and the surveys they describe, are hereby approved.—

Robt. R. Livingston
Surveyor General.

Exd Compd

Field Notes.

Of the Survey and Subdivision of Township 8 North of the Base line Range No 19 West of the 6 Principal Meridian in the State of Nebraska Executed by James McBride under Contract No 3. dated July 31st 1867.

Survey commenced August 28th 1867
Survey completed Sept. 2nd 1867

A list of the names of those employed to assist in the survey of this Township;—

William Kroesen, Chainman
Lewis Wood, Chainman
Frank R. Mitton, Axman & mound bld

Index Diagram
Town 8 N. Range 19 W

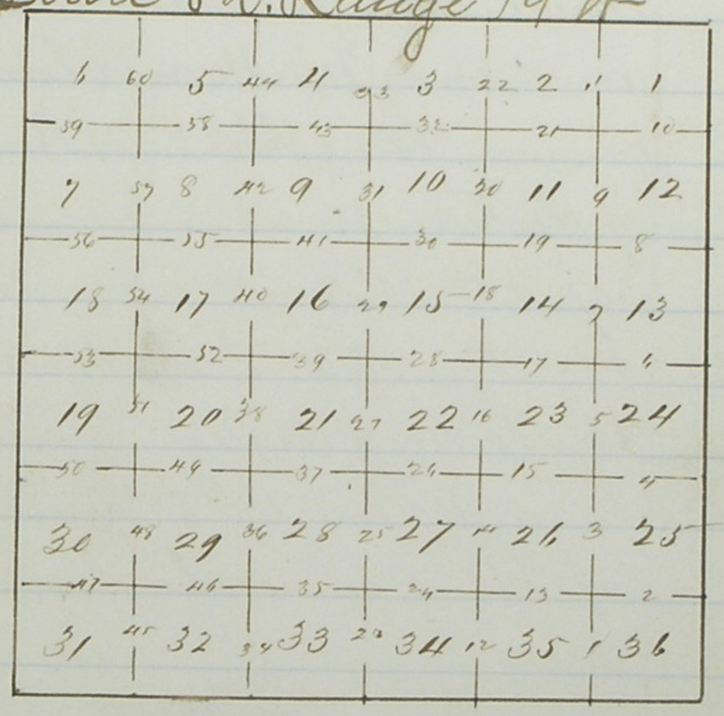

Township No 8 North Range No 9 West of the 6th Principal Mer

To determine the Proper Adjustment of My Compass for Subdividing this Township. I Commence at the Corner to Townships 7 and 8 North Ranges 18 and 19 West and run North on blank line along the East Boundary of Section 36 at a Variation of 13° 30' East

3960 to a Point 87 links West of the ¼ Sec Corner

7920 to a Point 137 links West of the Corner to Secs 25 & 26

137
9
7411
59

1231

North Between Secs 35 and 36 Var 12° 10' E

4000 Set Post deposite Charred Stake raised Mound of Earth With Pits as per instructions for ¼ Sec Corner

8000 Set Post deposite Charred Stake raised Mound of Earth With Pits as per instructions for the Corner to Secs 25. 26 35 and 36

Surface Rolling

Soil 3rd rate

Township No 8 North Range No 19 West of the 6th Principal Mer

East Random between Secs 25 & 36
Var 12° E

4000 Set temporary 1/4 Sec Post
8000 intersect ~~Range line~~ East Boundary at the corner to Secs ~~25 & 36~~

West on true line between Sections 25 & 36
Var 12° E

4000 Set Post deposite charred Stake raised Mound of Earth with Pits as per instruction for 1/4 Section Corner
8000 Corner to Sections 25. 26. 35 & 36
Surface Rolling
Soil 3 ra rate

North Between Secs 25 and 26
Var 12° 27' E

4000 Set Post deposite charred Stake raised Mound of Earth with Pits as per instruction for 1/4 Sec Corner
8000 Set Post deposite charred Stake raised Mound of Earth with Pits as per instructions for corner to Sections 23. 24. 25 & 26
Surface Rolling
Soil 3 ra rate

Township No 8 North Range No 19

	East Random bet Secs 24 & 25
	Var 13° 6' E
4000	Set temporary 1/4 Sec Post
8000	intersect ~~Range line~~ East Boundary at the
	Corner to Secs 24 & 25
	West ~~Outlet~~ on true line bet Secs 24 & 25
	Var 13° 6' E
4000	Set Post deposite Charred
	Stake raised Mound of
	Earth With Pits as per
	instructions for 1/4 Sec Corner
8000	Corner to Sections 23. 24. 25 & 26
	Surface Rolling
	Soil 3rd rate

West of the 6th Principal Mer

	North Between Sections 23 & 24
	Var 14° E
3000	Leave Sand hills & Enter Bottom bares E & W
4000	Set Post deposite Charred Stake
	raised Mound of Earth
	With Pits as per instructions
	for 1/4 Sec Corner
8000	Set Post deposite Charred
	Stake raised Mound of
	Earth With Pits as per
	instructions for Corner
	to Sections 13. 14 23 & 24
	Surface Rolling
	Soil 3rd rate

Township No 8 North Range No 19

	East Random bet Secs 13 & 24
	Ven 14° E
4000	Set temporary 1/4 Section Post
8000	intersect ~~Range line~~ East Boundary at the
	Corner to Sections 13 and 24
	West ~~Corrected~~ on true line bet Secs 13 & 24
	Ven 14° E
4000	Set Post deposite Charred
	Stake raised Mound
	of Earth With Pits as per
	instructions for 1/4 Sec Corner
8000	Corner to Sections 13.14.23 & 24
	Surface Rolling
	Soil 3rd rate

West of the 6th Principal Mer

	North Between Secs 13 & 14
	Ven 14° E
3500	Wagon Road bears E & W
4000	Set Post deposite Charred
	Stake raised Mound of
	Earth With Pits as per
	instructions for 1/4 Sec Corner
8000	Set Post deposite Charred
	Stake raised Mound of
	Earth With Pits as per
	instructions for the
	Corner to Sections 11.12.13 & 14
	Surface level
	Soil 2nd rate

Township No 8 North Range No 19

	East. Random between Secs 12 & 13
	Var 13°45
4000	Set temporary 1/4 Sec Part
8010	intersect East Boundary Range line 27 links
	North of corner to Secs 12 & 13
N 89°48' W	on true line between Secs 12 & 13
	Var 13°45' E
4005	Set Part deposite Charred
	Stake raised Mound of
	Earth With Pits as per
	instructions for 1/4 Sec Corner
8010	Corner to Sections 11.12.13 & 14
	Surface level
	Soil 2nd rate

West of the 6th Principal Mer

	North Between Secs 11 & 12
	Var 13°30' E
1600	Right Bank of Platte River & Set
	Part deposite Charred Stake
	raised Mound of Earth With
	Pits as per instructions for
	Meander Corner
7100	measured over Channel to Island and Set Part deposite
	Charred Stake raised Mound
	of Earth With Pits as per
	instructions for Meander
	Corner
8000	Set Part deposite Charred
	Stake raised Mound of
	Earth With Pits as per
	instructions for Corner
	to Sections 1.2.11 and 12
	distance over Stream found by
	Chaining over Stream

Surface level
Soil 2nd rate

Township No 8 North Range No 19

East Random bet Secs 1 & 12
Var 13°30'

4000 Set temporary 1/4 Section Post
7986 intersect ~~Range line~~ East Boundary at the
Corner to Sections 1 & 12

West on true line bet Secs 1 & 12
Var 13°30.

3993 Set Post deposite Charred
Stake raised Mound of
Earth With Pits as per
instructions for 1/4 Sec
Corner

7986 Corner to Sections 1. 2. 11 & 12
Surface level
Soil 2nd rate Wet

West of the 6th Principal Mer

North, on a true line Between Secs 1 and 2
Var 13°20' E

1900 Intersect, Platte River ~~Stream~~ and Set Post deposite
Charred Stake raised Mound
of Earth With Pits as per
instructions for Meander
Corner

4530 Left Bank of River and Set Post
deposite Charred Stake raised
Mound of Earth With Pits
as per instructions for
Meander Corner

7992 intersect the 2d Standard Parallel ~~North Boundary Line~~
38.60 Chains West of the Corner
to Secs 31 and 36, bange the Corner to Township 9 fork and Set
Post deposite Charred Stake
raised Mound of Earth With
Pits as per instruction for Corner
to Secs 1 & 2. Surface level Soil 2nd rate

August 28th 1867

Township No 8 North Range No 19 West of the 6th Principal Mer

North between Secs 34 and 35
Var 12° 20' E

4000 Set Post deposite charred Stake raised Mound of Earth With Pits as per instructions for 1/4 Sec Corner

8000 Set Post deposite Charred Stake raised Mound of Earth With Pits as per instruction for Corner to Sections 26. 27. 34 & 35
Surface Rolling
Soil 3rd rate

East Random bet Secs 26 & 35
Var 12° 43' E

4000 Set Temporary 1/4 Sec Post
8000 intersect N and S line at the Corner to Sections 25, 26 & 35 & 36

West on true line bet Secs 26 & 35
Var 12° 43' E

4000 Set Post deposite Charred Stake raised Mound of Earth With Pits as per instruction for 1/4 Sec Corner
8000 Corner to Secs 26. 27. 34 & 35
Surface Rolling
Soil 3rd rate

Township No 8 North Range No 19 West of the 6th Principal Mer

North between Secs 26 and 27
Var 12° 40' E

4000 Set Post deposite Charred Stake
raised Mound of Earth
with Pits as per instruction
for 1/4 Sec Corner

8000 Set Post deposite Charred
Stake raised Mound of
Earth with Pits as per
instructions for Corner to
Sections 22. 23. 26 & 27
Surface Rolling
Soil 3rd rate

East Random bet Secs 23 & 26
Var 12° 45' E

4000 Set temporary 1/4 Sec Post
8000 intersect Norm S. line 27 links
South of Corner to Secs, ~~23 & 26~~ 23 24 25 & 26

S 89° 48' W on true line between Secs 23 & 26
Var 12° 45' E

4000 Set ~~temporary 1/4 Sec Post~~ Post deposite Charred Stake
raised Mound of Earth
with Pits as per instruction
for 1/4 Sec Corner

8000 Corner to Sections 22. 23 26 & 27
Surface Rolling
Soil 3rd rate

Township No 8 North Range No 19 West of the 6th Principal Mer

	North Between Secs 22 and 23
	Var 13° 36' E
3500	Leave Sand hills & Enter Bottom Var E & W
4000	Set Post deposite Charred Stake
	Raised Mound of Earth
	With Pits as per instruction
	for 1/4 Sec Corner
8000	Set Post deposite Charred
	Stake raised Mound of Earth
	With Pits as per instruction
	for Corner to Secs 14. 15 22 & 23
	Surface Rolling
	Soil 3rd rate

	East Random between Secs 14 & 23
	Var 13° E
4000	Set temporary 1/4 Sec Post
8000	intersect Name S. line 45 link
	South of the Corner to
	Sections 13. 14. 23 and 24
389°41'	W on true line bet Secs 14 & 23
	Var 13° E
4000	Set Post deposite Charred Stake
	Raised Mound of Earth
	With Pits as per instruction
	for 1/4 Sec Post
8000	Corner to Secs 14. 15. 22 & 23
	Surface Rolling
	Soil 3rd rate

Township No 8 North Range No 19 West of the 6th Principal Mer

North Between Secs 14 and 15
Var 13° 20' E

1500 Road Vares E & W
4000 Set Post deposite Charred Stake
raised Mound of Earth With
Pits as per instructions for
1/4 Section Corner
8000 Set Post deposite Charred Stake
raised Mound of Earth
With Pits as per instructions
for the Corner to Secs 10.11.14 & 15
Surface level
Soil 2nd rate

East Random bet Secs 11 and 14
Var 13° 20' E

4000 Set temporary 1/4 Sec Post
8000 intersect N and S. line at the
Corner to Sections 11.12.13 & 14

West on true line bet Secs 11 & 14
Var 13° 20' E

4000 Set Post, deposite Charred
Stake raised Mounds of
Earth With Pits as per
instructions for 1/4 Sec
Corner
8000 Corner to Secs 10.11.14 and 15
Surface level
Soil 2nd rate

Township No 8 North Range No 19

North between Sections 10 and 11

Var 13° 30' E

2090 ~~to Stream~~ Intersected Right bank of Platte River Set Post deposite Charred Stake raised Mound of Earth With Pits as per instructions for Meander Post

2200 to measured over channel Island & Set Post deposite Charred Stake raised Mound of Earth With Pits as per instructions for Meander Corner

2650 to Platte River ~~Stream~~ and Set Post deposite Charred Stake raised Mound of Earth With Pits as per instruction for Meander Corner

8000 See Corner in River

Surface level Soil 2nd rate

West of the 6th Principal Mer

West true line bet Secs 2 and 11

Var 13° 20

4000 Set Post deposite Charred Stake raised Mound of Earth With Pits as per instructions for 1/4 Sec Corner

7140 Platte River and Set Post deposite Charred Stake raised Mound of Earth With Pits as per instruction for Meander Corner

Surface level

Soil 2nd rate

Township No 8 North Range No 19 West of the 6th Principal Mer

on true line
North Between Secs 2 and 3
On 13°10' E

800 measured over channel to Island & Set Part deposite Charred Stake raised Mound of Earth With Pits as per instructions for Meander Corner

2519 Intersect Platte River ~~to Stream~~ and Set Part deposite Charred Stake raised Mound of Earth With Pits as per instructions for Meander Corner

4250 measured over channel to left Bank of Platte River & Set Part deposite Charred Stake raised Mound of Earth With Pits as per instruction for Meander Corner

7910 Intersect the 2d Standard Parallel North ~~North Boundary of Township~~

3860 chains West of the Corner to Secs 35 and 36 and Set Part deposite Charred Stake raised Mound of Earth With Pits as per instructions for the Corner to Secs 2 & 3
Surface level
Soil 2nd rate

August 29th 1867

Township No 8 North Range No 19 West of the 6th Principal Mer

North Between Secs 33 & 34

Var 12° 10' E

4000 Set Post deposite Charred Stake raised Mound of Earth With Pits as per instructions for 1/4 Sec Corner

8000 Set Post deposite Charred Stake raised Mound of Earth With Pits as per instructions for Corner to Sections 27. 28. 33 & and 34

Surface Rolling

Soil 3rd rate

East Random Between Secs 27 & 34

Var 12° 17' E

4000 Set temporary 1/4 Sec Post

8000 Intersect Nomer S line at the Corner to Secs 26. 27. 34 & 35

West on true line bet Secs 27 & 34

Var 12° 17' E

4000 Set ~~temporary 1/4 Sec Post~~ Post deposite Charred Stake raised Mound of Earth With Pits as per instructions for 1/4 Section Corner

8000 Corner to Sections 27. 28. 33 & 34

Surface Rolling

Soil 3rd rate

Township No 8 North Range No 19 West of the 6th Principal Mer

	North Between Secs 27 and 28
	Van 12° 30' E
4000	Set Part deposite Charred
	Stake raised Manner of
	Earth With Pits as per
	instructions for ¼ Sec Corner
8000	Set Part deposite Charred
	Stake raised Manner of
	Earth With Pits as per
	instructions for the
	Corner to Secs 21.22.27 and 28
	Surface Rolling
	Soil 3rd rate

	East Random between Secs 22 & 27
	Van 12° 8' E
4000	Set Temporary ¼ Sec Part
7988	intersect N and S. line at the
	Corner to Secs 22.23.26 & 27
	West on true line bet Secs 22 & 27
	Van 12° 8' E
3994	Set Part deposite charred
	Stake Raised Manner of
	Earth With Pits as per
	instructions for ¼ Sec Corner
7988	Corner to Sections 21.22.26 & 27
	Surface Rolling
	Soil 3rd rate

Township No 8 North Range No 19 West of the 6th Principal Mer

4	North Between Secs 21 and 22
	Var 12° 27' E
2000	Leave Some hills and Enter Bottom Land
4000	Set Post. deposite Charred
5	Stake raised Mound of
	Earth With Pits as per
	instructions for ¼ Sec Corner
8000	Set Post deposite Charred
	Stake raised Mound of
	Earth With Pits as per
	instructions for the
	Corner to Sections 15. 16. 21 & 22
	Surface Rolling
	Soil 3rd rate

	Post Random between Secs 15 & 22
	Var 12° 20' E
4000	Set temporary ¼ Sec Post
8000	Intersect N and S. line 62 links
	North of the Corner to 15 & 22
N 89° 33' W	on true line between Secs 15 & 22
	Var 12° 20' E
4000	Set Post deposite Charred Stake
	raised Mound of Earth With
	Pits as per instructions for
	¼ Section Corner
8000	Corner to Secs 15. 16. 21 and 22
	Surface Rolling
	Soil 3rd rate

Township No 8 North Range No 19

	North Between Secs 15 & 16
2300	Road bears E and W Var. 13°45' East
4000	Set Post deposite charred Stake raised Mound of Earth with Pits as per instruction for 1/4 Sec Post
8000	Set Post deposite charred Stake raised Mound of Earth With Pits as per instructions for corner to Secs 9.10.15 & 16 Surface level Soil 2nd rate

✓

West of the 6th Principal Mer

	East Random between Secs 10 & 15 Var 13°46' E
4000	Set temporary 1/4 Sec Post
8000	Intersect N and S line at the corner to Secs 10.11.14 and 15
	West on true line bet Secs 10 & 15 Var 13°46' E
4000	Set Post deposite charred Stake raised Mound of Earth With Pits as per instruction for 1/4 Sec corner
8000	Corner to Secs 9.10.15 and 16 Surface level Soil 2nd rate

Township No 8 North Range No 19 West of the 6th Principal Mer

North Between Secs 9 and 10

Var 13° 30' E

1150 Slough 50 links Wide runs East

2175 Right Bank of River and Set Post deposite Charred Stake raised Mound of Earth With Pits as per instructions for Meander Corner

2400 measured over channel to Island and Set Post deposite Charred Stake raised Mound of Earth With Pits as per instructions for Meander Corner

3200 Over Island to River ~~to Stream~~ and Set Post deposite Charred Stake raised Mound of Earth With Pits as per instructions for Meander Corner

4600 Small Island 250 links Wide E & W

8000 Sec Corner in River

Surface level Sand no rate

East Random Set Secs 8 and 10 all in River

North on true line between Secs 3 and 4

Var 13° 10' E

060 measured over channel to Island and Set Post deposite Charred Stake raised ~~Mound~~ Mound of Earth With Pits as per instructions for Meander Corner

675 to Platte River ~~Stream~~ and Set Post deposite Charred Stake raised Mound of Earth With Pits as per instructions for Meander Corner

2425 measured over channel to Island and Set Post deposite Charred Stake raised Mound of Earth With Pits as per Instructions for Meander Corner

~~3785 Left Bank of River and Set Post deposite~~

Township No 8 North Range No 19

	Over Island to River again
2730	~~to Stream and~~ Set Post deposite Charred Stake raised Mound of Earth With Pits as per instructions for Meander Corner
3785	measured over channel to Left Bank of River and Set Post deposite Charred Stake raised Mound of Earth With Pits as per instructions for Meander Corner
	distance in Stream found by Chaining
4000	Set Post deposite Charred Stake raised Mound of Earth With Pits as per instructions for 1/4 Section Corner
7940	the Second Standard Parallel intersect ~~North Boundary~~ 38.70 Chains West of the Corner to Secs 34 and 35 and Set Post deposite Charred Stake raised Mound of Earth With Pits as per instructions for the Corner to Secs 3 and 4
	Surface Rolling Soil 2nd rate

August 30th 1867

West of the 6th Principal Mer

	North Between Secs 32 & 33
	Var 12° 12' E
4000	Set Post deposite Charred Stake raised Mound of Earth With Pits as per instructions for 1/4 Sec Corner
8000	Set Post deposite Charred Stake raised Mound of Earth With Pits as per instructions for Corner to Sections 28. 29. 32 and 33
	Surface Rolling
	Soil 3rd rate

Township No 8 North Range No 19. West of the 6th Principal Mer

	East Random bet Secs 28 & 33
	Var 12° 6' E
4000	Set temporary ¼ Sec Post
8000	intersect N and S line at the
	corner to Sections 27. 28. 33 & 34
	West on true line bet Secs 28 & 33
	Var 12° 6' E
4000	Set Post deposite Charred
	Stake raised Mound of
	Earth With Pits as per
	instructions for ¼ Sec corner
8000	Corner to Secs 28. 29. 32 & 33
	Surface Rolling
	Sail 3rd rate

	North Between Secs 28 and 29
4000	Set Post deposite Charred Var. 12° 14' East
	Stake raised Mound of
	Earth With Pits as per
	instructions for ¼ Sec corner
8000	Set Post deposite Charred
	Stake raised Mound of
	Earth With Pits as per
	instructions for corner
	to Secs 20. 21. 28 and 29
	Surface Rolling
	Sail 3rd rate

Township No 8 North Range No 19 West of the 6th Principal Mer

	East Random bet Secs 21 & 28
	Var 12° 33' E
4000	Set temporary ¼ Sec Post
8000	intersect N and S line at the
	corner to Secs 21. 22. 27 and 28
	West on true line bet Secs 21 & 28
	Var 12° 33' E
4000	Set Post deposite Charred Stake
	raised Mound of Earth
	With Pits as per instruction
	for ¼ Sec corner
8000	Corner to Secs 20. 21. 28 & 29
	Surface Rolling
	Soil 3rd rate

	North Between Secs 20 & 21
	Var 13° 16' E
2500	Leave Sand Hills & Enter Bottom E & W
4000	Set Post deposite Charred Stake
	raised Mound of Earth
	With Pits as per instructions
	for ¼ Sec Corner
8000	Set Post deposite Charred
	Stake raised Mound of
	Earth With Pits as per
	instructions for corner
	to Sections 16. 17. 20 & 21
	Surface Rolling
	Soil 3rd rate

Township No 8 North Range No 19

	East Random between Secs 16 & 21
	Var. 13° 30' E
4000	Set temporary ¼ Sec Post
8000	intersect N and S. line 87 links
	North of the corner to Sec 16 & 21
N 89° 23' W.	on true line bet Secs 16 & 21
	Var 13° 30' E
4000	Set Post deposite charred Stake
	surrounded mound of Earth
	With Pits as per instructions
	for ¼ Sec corner
8000	Corner to Secs 16. 17. 20 & 21
	Surface level
	Said 3rd rate

West of the 6th Principal Mer

	North Between Secs 16 and 17
	Var 13° 30'
35.00	Road to Fort Kearney bears S. 80° E.
4000	Set Post deposite charred Stake
	surrounded mound of Earth
	With Pits as per instructions
	for ¼ Sec corner
8000	Set Post deposite charred
	Stake surrounded mound of
	Earth with Pits as per
	instructions for the
	corner to Secs 8. 9. 16 and 17
	Surface level
	Said 3rd rate

Township No 8 North Range No 19

	East Random bet Secs 9 & 16
	Var 13° E
4000	Set temporary 1/4 Sec Post
8000	intersect N and S. line 72 links
	North of Corner to Secs 9 & 16
N 89° 29' W	on true line bet Secs 9 & 16
	Var 13° E
4000	Set Post deposite Charred
	Stake raised Mound of
	Earth With Pits as per
	instructions for 1/4 Sec corner
8000	Corner to Secs 8. 9. 16 & 17
	Surface level
	Soil 2nd rate

West of the 6th Principal Mer

	North Between Secs 8 and 9
	Var 13° 30' E
1400	Slough 100 link Wide runs N E
1820	Right Bank of River and
	Set Post deposite Charred
	Stake raised Mound of
	Earth With Pits as per
	instructions for Meander
	Corner
8000	Sec Corner in River
	Rolling
	Soil 2nd rate
	East Random bet Secs ~~8 & 10~~ 4 & 9
	all in River

Township No 8 North Range No 19 West of the 6th Principal Meridian

	North, Out true line Between Secs 4 and 5 Var 13° E
2180	measured over channel to Island and Set Post deposite Charred Stake raised Mound of Earth With Pits as per instructions for Meander Corner
2889	Over Island to Platte River ~~to Stream~~ and Set Post deposite Charred Stake raised Mound of Earth With Pits as per instructions for Meander Corner
3750	measured over channel to Left Bank of River and Set Post deposite Charred Stake raised Mound of Earth With Pits as per instructions for Meander Corner
4000	Set Post deposite Charred Stake raised Mound of Earth With Pits as per instructions for ¼ Sec Corner
7942	intersect the Second Standard Parallel ~~North Boundary~~ line 37.58 Chains West of the Corner to Secs 33 & 34 and Set Post deposite Charred Stake raised Mound of Earth With Pits as per instructions for the Corner to Secs 4 and 5

August the 31st 1867

Township No 8 North Range No 14 West of the 6th Principal Mer

North Between Secs 31 and 32
Var 12°30' E

4000 Set Post Deposite Charred Stake
Raised Mound of Earth
With Pits as per instructions
for 1/4 Sec Post

8000 Set Post Deposite Charred
Stake Raised Mound of
Earth With Pits as per
instructions for the
Corner to Secs 29. 30. 31 and 32
Surface Rolling
Soil 3rd rate

East Across on Bet Secs 29 & 32
Var 12°30' E

4000 Set Temporary 1/4 Sec Post

8008 Intersect N & S line 13 links
North of Corner to Secs 29 & 32

N 89°34' W on true line between 29 & 32
Var 12°30' E

4004 Set Post Deposite Charred
Stake Raised Mound of
Earth With Pits as per
instructions for 1/4 Sec Corner

8008 Corner to Secs 29. 30. 31 & 32
Surface Rolling
Soil 3rd rate

Township No 8 North Range No 19 West of the 6th Principal Mer

West Random bet Secs 30 & 31
Var 12° 30' E

4000 Set temporary 1/4 Sec Post
7816 intersect ~~Range line~~ West Boundary 19 link.
South of Corner to Sections
30 & 31
S 89° 52' East on true line between Secs 30 & 31
Var 12° 30' E
3816 Set Post deposite Charred
Stake raised Mound of
Earth With Pits as per
instructions for 1/4 Sec Corner
7816 Corner to Secs 29. 30. 31 and 32
Surface Rolling
Soil 3rd rate

North Between Secs 29 and 30
Var 12° E
4000 Set Post deposite Charred Stake
raised Mound of Earth With
Pits as per instructions
for 1/4 Sec Post
8000 Set Post deposite Charred
Stake raised Mound of
Earth With Pits as per
instruction for Corner
to Sections 19. 20. 29 & 30
Surface Rolling
Soil 3rd rate

Township No 8 North Range No 19 West of the 6th Principal Mer

East Random bet Secs 20 & 29
Var 12°30' E

4000 Set temporary 1/4 Sec Post
8030 intersect N and S. line 27 links
North of the Corner to Secs ~~20 & 29~~ 20.21.28 & 29

N 89°48' W on true line bet Secs 20 & 29
Var 12°30' E

4015 Set Post deposite Charred
Stake raised Mound of
Earth With Pits as per
instructions for 1/4 Sec Corner
8030 Corner to Sections 19.20.29 & 30
Surface Rolling
Soil 3rd rate

West Random between Secs 19 & 30
Var 13°8' E

4000 Set temporary 1/4 Sec Post
7680 intersect ~~Range line~~ West Boundary at Corner
to Secs 19 & 30

East on true line bet Secs 19 & 30
Var 13°8' E

3680 Set Post deposite Charred
Stake raised Mound of Earth
With Pits as per instructions
for 1/4 Sec Corner
7680 Corner to Secs 19.20.29 & 30
Surface Rolling
Soil 3rd rate

Township No 8 North Range No 19 West of the 6th Principal Mer

North Between Secs 19 & 20
Var 12° 45' E

3500 Leave Sand hills & Enter Platte Bottom Vars E on
4000 Set Post deposite Charred
Stake raised Mound of Earth
With Pits as per instructions
for 1/4 Sec Corner
8000 Set Post deposite Charred Stake
raised Mound of Earth
With Pits as per instruction
for Corner to Secs 17. 18. 19 & 20
Surface Rolling
Soil 3rd rate

East Random bet Secs 17 and 20
Var 13° E

4000 Set temporary 1/4 Sec Post
7990 intersect N and S line 16 links
North of the Corner to Secs 16. 17. 20 & 21 17 & 20

N 89° 53' W on true line bet Secs 17 & 20
Var 13° E

3995 Set post deposite Charred Stake
raised Mound of Earth
With Pits as per instructions
for 1/4 Sec Post
7990 Corner to Secs 17. 18. 19 & 20
Surface Rolling
Soil 3rd rate
Sept 1st 1867

Township No 8 North Range No 19

	West Random bet Secs 18 & 19
	Var 13° E
4000	Set Temporary 1/4 Sec Part
7730	intersect ~~Range line~~ West Boundary 112 links North
	of the Corner to Secs 18 & 19
N 89° 10'	East on true line bet Secs 18 & 19
	Var 13° E
3730	Set Part deposite Charcoal Stake
	raised Manner of Earth
	With Pits as per instruction
	for 1/4 Sec Corner
7730	Corner to Sections 17.18.19 & 20
	Surface Rolling
	Soil 3rd rate

West of the 6th Principal Mer

	North Between Secs 17 and 18
	Var 13° E
4000	Set Part deposite Charcoal
	Stake raised Manner of
	Earth With Pits as per
	instructions for 1/4 Sec Corner
4600	Road bears E & W
8000	Set Part deposite Charcoal
	Stake raised Manner of
	Earth With Pits as per
	instructions for Corner
	to Secs 7.8.17 & 18
	Surface level
	Soil 2nd rate

Township No 8 North Range No 19 West of the 6th Principal Mer

East Random bet Secs 8 & 17
Var 13° 20' E

4000 Set temporary 1/4 Sec Post
8000 intersect N-ma S. line at the
Corner to Secs 8. 9. 16 & 17

West on true line bet Secs 8 & 17
Var 13° 20' E

4000 Set Post deposite Charred Stake
raised Mound of Earth
With Pits as per
instructions for 1/4 Sec Corner
8000 Corner to Sec 7. 8. 17 & 18
Surface level
Soil 3rd rate

West Random bet Secs 7 & 18
Var 14° E

4000 Set temporary 1/4 Sec Post
7680 intersect ~~Range line~~ West Boundary at the
Corner to Secs 7 & 18

East on true line bet Secs 7 & 18
Var 14° E

3680 Set Post deposite Charred Stake
raised Mound of Earth
With Pits as per instructions
for 1/4 Sec Post
7680 Corner to Secs 7. 8. 17 & 18
Surface Rolling
Soil 3rd rate

Township No 8 North Range No 19 West of the 6th Principal Mer

North Between Secs 7 & 8
Var 13°20' E

1125 Slough 75 links Water runs East
2200 Right Bank of Platte River
Set Part deposite Charred Stake
raised Mound of Earth
With Pits as per instructions
for Meander Corner
8000 See Corner in River
Surface Rolling
Soil 3rd rate

East Random Between
Sections 5 and 8 all
in River

West Random Bet Secs 6 & 7
all in River

on true line
North, Between Secs 5 & 6
Var 13°35' E
measured over main channel of River
1650 to Island & Set Part deposite Charred
Stake raised Mound of Earth
With Pits as per instructions
for Meander Corner
Over Island to River again
3040 ~~to Stream~~ & Set Part deposite Charred
Stake raised Mound of Earth
With Pits as per Instructions
for Meander Corner
measured over Channel of River
3230 to Left Bank of Platte & Set Part
deposite Charred Stake raised
Mound of Earth With
pits as per instructions
for Meander Corner
4000 Set Part deposite Charred
Stake raised Mound
of Earth With Pits as
per instructions for

Township No 8 North Range No 19 West of the 6th Principal Mer

	1/4 Sec Post
7910	intersect ~~North Boundary~~ the Second Standard Parallel 3770 --
	Chains West of the Corner
	to Secs 32 & 33 and Set
	Post deposite Charred Stake
	raised Mound of Earth
	With Pits as per
	instructions for Corner
	to Secs 5 & 6
	Surface level
	Soil 2nd rate
	Sept 2nd 1867

	Meanders of the Right
	Bank of Platt River
	beginning at Meander
	Post on Range line between
	Secs 7 and 12 Up Stream
	in Sec 12
	Var 13° 30' E
1 N81W	2200
N73½W	2500
West	1400
N80W	1200
N85W	830 2 Meander Post between Secs
	11 and 12
	in Sec 11
S84W	2300
N83½W	2100
N83W	1200
N85W	1160
West	1250 3 Meander Post bet Secs 10 & 11

Township No 8 North Range No 19 West of the 6th Principal Mer

Continued in Sec 10

S88W	22.00
N88W	14.00
S86½W	16.00
West	12.00 at 6.50 Slough Comes in 50 links Wide
N82W	10.00
N85W	5.70 4 Meander Part between Secs 9 and 10 in Sec 9
West	21.00
S82½W	16.00 at 12.00 Slough runs out 30 links Wide
N85W	12.00
S84W	18.00
S87½W	12.80 5 to Meander Part between Secs 8 and 9 at 10.00 Slough Comes in 50 links Wide

in Section 8

N86W	24.00
N80W	16.00
S84W	16.50
N87W	23.60 6 to Meander Part bet Secs 7 & 8 in Sec 7
West	22.00
N80W	16.00
N83W	20.00
N88W	12.00
N77W	7.00 7 to Meander Part on Range line bet Secs 7 & 12

Meanders of Left Bank of Platt River beginning at Meander Part on Between Ranges 18 and 19 in Sec 12 Ven 13°30

8 N78W	34.00 Up stream

Township No 8 North Range No 18 West of the 6th Principal Mer

N82W	16.00
West	11.00
N80W	9.50
West	10.50 9 to Meander Corr Cor between Secs 1 and 2 in Sec 2
N80W	26.00
S76W	22.00
S81½W	17.50
N88W	13.50 10 to Meander Corr between Secs 2 & 3 in Sec 3
S89W	31.00
S82W	22.00
S85W	16.50
N88W	10.50 11 to Meander Corr between Secs 3 and 4 in Sec 4
N82W	22.00

S87W	18.00
S88½W	23.00
S85W	16.50 12 to Meander Corr Cor between 4 & 5 in Sec 5
S83W	22.50
West	18.00
N83W	12.00
S75W	7.00
S66W	9.50
N78W	12.50 13 to Meander Corr Cor between Secs 5 and 6 in Sec 6
N83½W	16.00
N89W	13.00
S88W	12.00
S85W	17.00 through pines in 20 link width
S83½W	11.00
S85W	4.50 14 to Meander Corr on Range line

Township No 8 North Range No 19 West of the 4th Principal Mer

Meanders of Island in Sec 12 beginning at Meander Post on South Side on Range line Var 13° 30' E

15 N 75 W	1300
N 72½ W	1950
N 54½ W	1430
N 14 E	400
N 80 E	700
S 80 E	1500
S 62½ E	1050
S 77½ E	1080 16 To Meander Post on ~~Range line~~ N. side of island on East Boundary.

Island in Secs 10 and 11. beginning at Meander Post on South Side between Secs 10 and 11 Var 13° 30' E in Sec 11

17 N 85 E	1200
S 88 E	1500
East	1600
S 83½ E	1700
N 15 E	400
N 19 W	500
N 65 W	1700
S 85 W	1500
S 76 W	1100
S 74 W	900
S 62 W	600
S 82 W	380 18 Meander Post bet Secs 10 & 11 in 10
N 74 W	950

Township No 8 North Range No 14 West of the 6th Principal Me

N75W	1600
N83W	1700
S76W	1000
S25W	700
S37E	300
N84E	900
S82E	1800
East	1400
S84E	1200 To Place of beginning
	17
	on South Side Sec 10 & 11
	Meanders of Island in
	Secs 9 and 10 from Meander
	Corner on South side Sec 9 & 10
	bn. 13° 30' E
	in Sec 9
19 S88W	1600
West	1500
N82W	1100

N20W	1000
N28E	400
N67½E	1200
S75E	1530
S65E	1000
S70E	940 Meander Corner bet Secs 9 & 10
	20
	in Sec 10
East	800
N89E	900
S45E	500
S9W	400
S86W	800
West	1200 To Place of beginning
	19

Township No 8 North Range No

Meanders of Island in Secs 5 and 6 from Meander Post on Range line on North Side of Island Vers 13°30

21
N 89 E 1450
East 1000
N 86 E 2150
S 85 E 1500
N 88 E 1100
N 81½ E 380 22 Meander Post bet Secs 5 + 6 in Sec 5
S 75 E 400
S 70 E 950
N 77 E 700
N 80 E 800
S 34 E 400
S 24 W 450
S 80 W 1800

19 West of the 6th Principal Mer

S 76 W 700
N 88½ W 380 23 Meander Post bet Secs 5 + 6 in Sec 6
S 89 W 1100
N 88 W 2950
N 83 W 1100
N 85 W 1250
N 85½ W 1200 24 to Meander corner on South Side on Range line

Meanders of Island in Secs 3. 4 and 5 beginning at Meander Post on South Side bet Secs 4 & 5 in Sec 5

25
S 75 W 1200
S 62 W 1500
S 84 W 1200
N 56 W 600

Township No 8 South Range No 19 West of the 6th Principal Mer

in Sec 5

N 5 E 400

N 61 E 1300

N 80 E 1600

N 85 E 1480 26 To Meander Post Cor
Secs 4 and 5 on N. side island
in Sec 4

N 83 E 1600

N 89 E 2050

S 84 E 1200

S 80 E 700

East 1200

S 80 E 800

N 88 E 450 27 to Meander Corner
Between Secs 3 and 4 on N. side
in Sec 3

S 84 E 600

S 72 E 400

S 20 W 400

N 71 W 9.30 28 Meander Corner Cor
Secs 3 & 4 on S. side
in Sec 4

S 84 W 2000

S 86½ W 2100

West 1400

N 86½ W 1600

N 85 W 850 25 To Place of beginning

Meanders of Islands in
Secs 1. 2. 3. 4. 11 and 12
beginning at Meander Corner
on Range line on South
Side of of Island
Dec 13th 30
in Sec 12

29 S 52 W 1800

N 87½ W 1500

S 84 W 2000

Township No 8 North Range No 19 West of the 6th Principal Mer

N 89 W	1800
N 81 W	950 30 to Meander Part bet Secs 11 and 12 in Sec 11
N 85 W	1700
West	2200
N 80 W	1600
N 85½ W	1200
N 61 W	570 31 to Meander Part bet Secs 2 and 11 in Sec 2
N 42½ W	650
N 51 W	510 32 Meander Part bet Secs 2 & 3 in Sec 3
N 74 W	1100
S 83 W	1800
S 84 W	22.00
S 80 W	1400
S 77 W	1050
S 85½ W	560 33 Meander Corner bet Secs 3 & 4

	in Sec 4
S 84 W	400
N 50 W	500
N 42 E	400
S 80 E	520 34 to Meander Corner bet Secs 3 & 4 in Sec 3
N 80 E	1200
N 60 E	2200
N 73 E	1800
N 88½ E	1700
S 86 E	1520 35 Meander Part bet Secs 2 & 3 in Sec 2
S 88 E	3000
N 86½ E	1700
S 75½ E	1400
S 79 E	1150
N 88½ E	780 36 Meander Corner bet Secs 1 & 2

Township No 8 North Range No 19 West of the 6th Principal Mer

	in Lei
East	1600
S78E	1700
S87E	1400
S75E	1800
S80E	1100
S88½E	500 to Meander Corner on Range line on North Side

37

General Description

The land in this Township is not adapted to farming purposes. The South half is composed of Sand banks. The North half is level, Soil 2nd rate. The Platte River runs through North of the centre of the Township and is a shallow, rapid stream with low banks. There are quite a number of Islands, most of them are small, some of large size. They are low, and, in high water, wet. No timber of consequence, No improvement.

For Affidavits see Notes to
T. 8 N. R. 16 W.

Surveyor General's Office
Plattsmouth, January 8th. 1868

The foregoing Field Notes of the Survey of the Sub-division and meanders of Township 8 North of the Base Line in Range No. 19 West 6th Principal Meridian, executed by James McBride under his contract of the 31st day of July. 1867. in the months of August and September, having been critically examined, the necessary corrections and explanations made, the said Field Notes and the survey they describe, are hereby approved

C. W. Hitchcock
Surveyor General.

General Land Office • Original Field Notes

Book Number

432

The images in this file are photographs of the notes of the original surveys of the State of Nebraska on file in the Office of the Nebraska State Surveyor located in Lincoln, Nebraska.

The original surveys in Nebraska began in the mid 1850's and were completed in the mid 1880's. The Nebraska office of the Surveyor General was closed June 30, 1886.