General Land Office • Original Field Notes

Book Number

440

The images in this file are photographs of the notes of the original surveys of the State of Nebraska on file in the Office of the Nebraska State Surveyor located in Lincoln, Nebraska.

The original surveys in Nebraska began in the mid 1850's and were completed in the mid 1880's. The Nebraska office of the Surveyor General was closed June 30, 1886.

TOWNSHIP No. 1 SOUTH RANGE No. 20 WEST OF THE 6TH PRINCIPAL MERIDIAN KAN

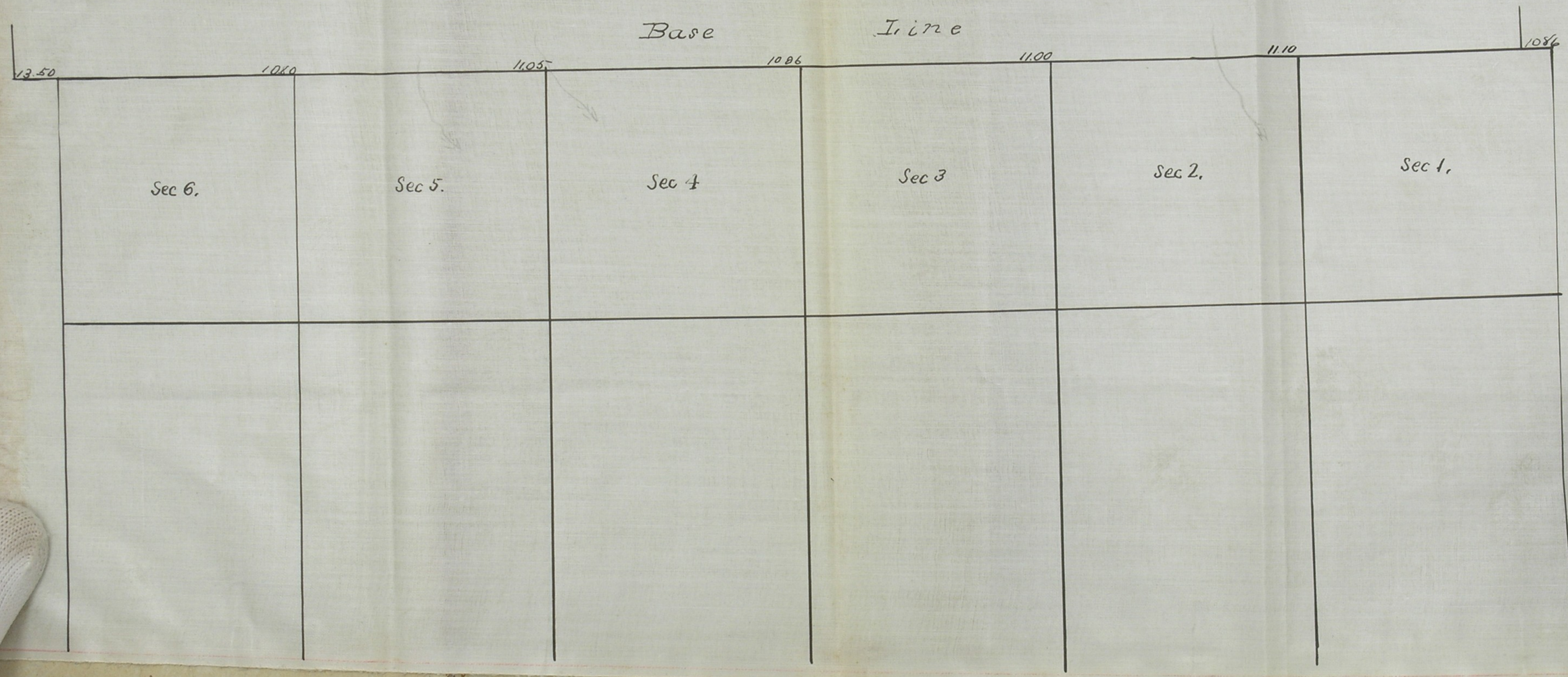

Town 1 N. Range 20 W.

6	60	5	44	4	33	3	22	2	11	1
59		58		43		32		21		10
7	57	8	42	9	31	10	20	11	9	12
56		55		41		30		19		8
18	54	17	40	16	29	15	18	14	7	13
53		52		39		28		17		6
19	51	20	38	21	27	22	16	23	5	24
50		49		37		26		15		4
30	48	29	36	28	25	27	14	26	3	25
47		46		35		24		13		2
31	45	32	34	33	23	34	12	35	1	36

T
To 4 N
R. 20 W

Survey commenced July 12th AD 1871 and completed July 18th 1871

of Township 1. North Range 20. West of the 6th Prin: M.

To determine the proper adjustment of my Compass for the Subdivision of this township I commenced on the base line in Town 1. N. Ranges 19 & 20 W. of the 6th P. M. and run North in a blank line along the East boundary of Sec 36

Variation 13° E.

39.96 To a point 20 links west of the ¼ Sec Cor

79.98 To a point 41 links west of the Corner to Sec 25 & 36

To retrace this line or run a line parallel thereto, my Compass must be adjusted to a Variation of 12° 42' E.

6th P.M.

Township 1 N. R 20 W. of the

Chains	
	From the Cor to Sec 35 and 36 on the base line I run N between Sec 35 and 36 Va 12° 42' E
40:00	Drove chared stake, Set Post & raised a mound of Earth as per instructions for a 1/4 Sec Cor.
80:00	Drove a chared stake, Set post & raised mound of Earth as per instructions for Corner to Sec 25. 26, 35 and 36 Land broken soil 3rd rate

Township 1 N. R 20. W. of the 6th P.M.

Chains	
	East on a random line between Sec 25 and 36 Va 13° 40' E
20:00	a Ravine bears S.E.
35.00	" Ravine bears S.E.
40:00	Set Flag. for temporary 1/4 Sec. cor.
80:00	Intersects the East boundary of the township at Corner to Sec 25 and 36. from which cor. I run
	West on true line bet. Secs. 25 & 36 Variation 13° 40' E.
40:00	Drove chared stake Set Post & raised mound of Earth as per instructions for a 1/4 Sec Cor.
80:00	The Corner to Sec 25, 26, 35 and 36. Land broken soil 3rd rate

Township 1. N. R. 20 W of the 6th P.M.

Chains.	North between Sec 25 & 26 Va 12°42' E.
35:00	A Ravine bears S.E.
40:00	Drove hard stake, Set Post and raised mound of earth as per instructions for a 1/4 Sec Cor.
69:00	Ravine, bears S.E.
80:00	Drove hard stake, Set post & raised mound of earth as per instructions for Corner to Sec 23, 24, 25 & 26
	Land broken Soil 3rd rate

Township One. N. R 20. W. of the 6th P.M.

Chains	East On a random line between Sec 24 and 25 Va 13°40 E.
35.00	Ravine bears S.
40:00	Set Flag. for temporary 1/4 Sec. cor
52:00	Ravine bears S
79:96	Intersect the East boundary of the township 3 links north of Corner to Sec 24 and 25. from which cor. S run
	N. 89°59' West On true line bet. Secs. 24 & 25 Va. 13°40' E
39:98	Drove hard stake, Set Post & raised mound of Earth as per instructions for 1/4 Sec Cor.
79.96	The Corner to Sec 23, 24, 25 and 26.
	Land broken Soil 3rd rate

Township 1 N. R 20 W. of the 6th P.M.

Chains	
	North between Sec 23 and 24 Va 13°42' E
40:00	Drove chained stake, set post & raised mound of earth as per instructions for a 1/4 Sec Cor.
80:00	Drove chained stake, set post & raised mound of earth as per instructions for Corner to Sec 13, 14, 23 and 24.
	Land broken Soil 3rd rate

Township 1 N. R. 20 W of the 6th P.M.

Chains.	
	East. On a random line between Sec 13 and 24 Va 13°40' E
15:00	Ravine bears S.
40:00	Set Flag for temporary 1/4 Sec. cor
65:00	Ravine bears. S.
80:10	Intersect the East boundary of the Township 9 links north of Cor to Sec 13 and 24 from which corner I run
	North 89°56' W. on true line bet. Sections 13 & 24 Va 13°40' E.
40.05	Drove chained stake set post & raised mound of earth as per instructions for a 1/4 Sec Cor.
80:10	The Corner to Sec 13, 14, 23 and 24
	Land broken Soil 3rd rate

Township 1 N. R 20 W. of the 6th P M.

Chains	
	North between Sec 13 & 14 Va 13° 45' E
10:00	Ravine bears S.E.
40:00	Drove chard state. Set post & raised mound of earth as per instructions for 1/4 Sec Cor
80:00	Drove chard state Set post & raised mound of earth as per instructions for Cor to Sec 11, 12, 13 & 14. Land rolling Soil 2nd rate

Township 1 N. R 20 W. of the 6th P M.

Chains.	
	East on a random line between Sec 12 & 13 Va 13° 33' E
40:00	Set Flag for temporary 1/4 Sec. cor
80:08	Intersect the East boundary of the township at Corner to Sec 12 & 13 from which cor, Oak
	West on true line bet Sec. 12 & 13 Va 13° 33' E
40:04	Drove chard State. Set post & raised mound of earth as per instructions for a 1/4 Sec Cor.
80:08	The Corner to Sec 11, 12, 13 & 14. Land rolling Soil 2nd rate

Township 1 N. R 20. W. of the 6th P.M.

Chains	North between Sec 11 and 12 Va 12° 42' E
40:00	Drove chased Stake, Set post & raised mound of Earth as per instructions for a 1/4 Sec Cor.
80:00	Set Lime Stone 16×10×6 for Corner to Sec 1, 2, 11 and 12. Land rolling Soil 2nd rate

Township 1 N. R 20. W. of the 6th P.M.

Chains	East on a random line between Sec 1 and 12 Va 13° 33' E
40:00	Set Flag for temporary 1/4 Sec. cor
43.00	Ravine bears N. E.
79:98	Intersects the East boundary of the township 10 links north of Cor to Sec 1 and 12 from which cor. Dun N. 89° 56' W. on a true line bet. Sections 1 and 12 Va. 13° 33' E.
39.99	Set Lime Stone 14×10×5 for 1/4 Sec Cor.
79.98	The Cor to Sec 1, 2, 11 and 12. Land rolling Soil 2nd rate

Township 1. N. R 20. W. of the 6th P M.

Chains	
	North On a random line between Sec 1 and 2 Va 12° 42' E
10:00	A high Lime Stone Peak 8 chains E. called Guide Peak.
40:00	Set Flag for temporary 1/4 Sec Cor
44:00	Ravine bears N. E.
60:00	Ravine bears N. E.
80:10	Intersect the North boundary of the township 15 links E of Cor to Sec 1 and 2 from which Cor I run South 00° 6' E on true line bet Sec 1 & 2 Va 12° 42' E.
40:10	Set a Lime Stone 14×10×6 for a 1/4 Sec Cor.
80:10	The Cor to Sec 1, 2, 11 and 12
	Land broken Soil 2nd rate

July 12th 1871

Township 1. N. R 20. W. of the 6th P M.

Chains.	
	North between Sec 34 and 35 Va 12° 42' E
40:00	Drove shared stake, set Post & raised mound of earth as per instructions for 1/4 Sec Cor.
80:00	Drove shared stake, set Post & raised mound of earth as per instructions for Cor to Sec 26, 27, 34 and 35.
	Land rolling Soil 2nd rate

Township 1 N. R. 20 W. of the 6th P M.

Chains	
	East on a random line between Sec 26 & 35 Va 13° 40' E
30:00	Ravine bears S.
40:00	Set Flag. for temporary 1/4 Sec. cor
79.95	Intersect the Sec line 5 links South of Cor to Sec 25, 26, 35 & 36 from which corner I run
	South 89° 58' W. on true line bet. Sections 26 & 35 Va 13° 40' E
39:97½	Drove chared stake, Set Post & raised mound of Earth as per instructions for 1/4 Sec Cor.
79.95	The Cor to Sec 26, 27, 34 & 35.
	Land rolling Soil 2nd rate

Township 1 N. R 20 W. of the 6th P M.

Chains.	
	North between Sec 26 & 27 Va 12° 42' E
40:00	Drove chared stake, Set Post & raised mound of earth as per instructions for 1/4 Sec Cor.
80:00	Drove chared stake Set post & raised mound of earth as per instructions for Cor to Sec 22, 23, 26 & 27.
	Land rolling Soil 2nd rate

Township 1 S. R 20. W. of 6th P. M.

Chains	
	East on a random line between Sec 23 & 26. Va 13° 40' E
36.00	Ravine bears S.
40:00	Set Flag for temporary 1/4 Sec Cor
80:00	Intersect the Sec line 8 links South of Corner to Sec 23, 24, 25 & 26 from which Cor I mng South 89° 57' W. on true line between Sec 23 & 26. Va 13° 40' E
40:00	Drove chard stake Set post & raised mound of Earth as per instructions for 1/4 Sec Cor
80.00	Drove chard stake, Set Post & raised mound of Earth as per instructions for Corner to Sec 22, 23, 26 & 27. Land rolling Soil 2nd rate

Township 1. S. R 20. W. of 6th P. M.

Chains.	
	North between Sec 22 & 23 Va 12° 42' E.
40:00	Drove chard stake, set post & raised mound of Earth as per instructions for 1/4 Sec Cor.
80:00	Drove chard stake Set post and raised mound of Earth as per instructions for Corner to Sec 14, 15, 22 & 23. Land rolling Soil 2nd rate

Township 1. N. R 20. W. of the 6th P.M.

Chains	
	East on a random line between Sec 14 and 23 Va 13°.42' E
10.00	Ravine bears S.
40:00	Set Flag for temporary 1/4 Sec Cor.
79.92	Intersect the Sec line at Cor to Sec 13, 14, 23 and 24. from which Cor I run
	West on true line
39.96	Bet Sec 14 & 23. Va 13°42' E Drove chared stake, Set post & raised mound of earth as per instructions for 1/4 Sec Cor.
79.92	Corner to Sec 14. 15. 22 and 23. Land broken Soil 2nd rate

Township 1. N. R 20 W. of the 6th P.M.

Chains.	
	North between Sec 14 and 15. Va 12°.42' E
40.00	Drove chared stake Set post & raised mound of earth as per instructions for 1/4 Sec Cor
80:00	Drove chared stake set post & raised mound of earth as per instructions for Corner to Sec 10. 11. 14 and 15. Land rolling Soil 2nd rate

Township 1. N. R 20. W. of the 6th P.M.

Chains	
	East on a random line between Sec 11 and 14 Va 13° 40' E
40:00	Set Flag. for temporary 1/4 Sec Cor.
80.15	Intersect the Sec line 12 links north of Cor to Sec 13. 12, 13 and 14. from which Cor I run North 89° 55' W. On true line bet Sec 11 and 14 Va 13° 40' E
40.07½	Drove hard stake. Set post & raised mound of Earth as per instruction for 1/4 Sec Cor.
80:15	The Corner to Sec 10. 11. 14 and 15 Land rolling. Soil 2nd rate

Township 1. N. R 20. W. of 6th P.M.

Chains	
	North between Sec 10 and 11 Va 12° 42' E
40:00	Set a Sandstone 12×12×10. for 1/4 Sec Cor.
80:00	Set a Sandstone 14×10×6 for Corner to Sec 2, 3. 10 and 11. Land Rolling Soil 2nd rate

Township 1 S. R 20. W. of 6th P.M

Chains	East on a random line between Sec 2 and 11 Va 13° 45' E
40:00	Set Flag for temporary 1/4 Sec Cor
43.00	Ravine bears N.
80.20	Intersect the sec line 3 links North of Corner to Sec 1, 2, 11 and 12. from which Cor I
	run
N 89° 59'	West on true line bet Sec 2 & 11 Va 13° 45' E
40:10	Set a Sand Stone 10x10x8 for a 1/4 Sec Cor
80.20	The Cor to Sec 2, 3, 10 and 11. Land broken Soil 2nd rate

Township 1 S. R 20. W.

Chains	North on a random line between Sec 2 and 3 Va 12° 40' E
40:00	Set Flag for temporary 1/4 Sec Cor.
63.00	Ravine bears N. W.
80.20	Intersect the North boundary of the township at the Cor to Sec 2 and 3 from which Cor I pass
	South on true line bet Sec 2 & 3 Va 12° 40' E
40.20	Set Sandstone 10x10x6 for a 1/4 Sec Cor.
80.20	The Corner to Sect 2, 3, 10 and 11. Land rolling Soil 2nd rate

July 13. 1871

Township 1. N. R 20. W.

Chains.	North between Sec 33 & 34 Va 12° 42'
40:00	Drove chared stake, set post & raised mound of earth as per instructions for 1/4 Sec Cor
80:00	Drove chared stake, set post & raised mound of earth as per instructions for Cor to Sec 27. 28, 33 & 34. Land rolling Soil 2nd rate

Township 1. N. R 20. W

Chains	East on a random line between Sec 27 and 34. Va 13° 40' E
40:00	Set Flag for temporary 1/4 Sec Cor.
80.10	Intersect the Sec line 9 links south of Cor to Sec 26. 27 34 and 35. from which Cor I run
S 89° 56'	West on a true line bet Sec 27 & 34 Va 13° 40' E
40.05	Drove chared stake, set post & raised mound of earth as per instructions for 1/4 Sec Cor.
80.10	The Corner to Sec 27, 28, 33 and 34. Land rolling Soil 2nd rate

Township 1 N. R 20. W

Chains	North between Sec 27 & 28 Va 12°.38' E
40:00	Drove hard stake, set post & raised mound of earth as per instructions for 1/4 Sec Cor
80:00	Drove hard stake Set post & raised mound of earth as per instructions for Corner to Sec 21, 22, 27 & 28. Land rolling Soil 2nd rate

Township 1 N. R 20. W.

Chains	East on a random line between Sec 22 & 27 Va 13° 40' E
40:00	Set Flag for temporary 1/4 Sec Cor
80.08	Intersects Sec line 3 links north of Cor to Sec 22, 23, 26 & 27. from which Cor I run
N 89°.59'	West on true line bet Sec 22 & 27 Va 13°.40' E
40:04	Drove hard stake set Post & raised mound of earth as per instructions for 1/4 Sec Cor.
80:08	Corner to Sec 21, 22, 27 & 28. Land rolling Soil 2nd rate

Township 1. N. R 20. W.

Chains.	North between Sec 21 and 22. Va 12°.40' E
40.00	Drove chard stake, set post & raised mound of earth as per instructions for a 1/4 Sec Cor.
80:00	Drove chard stake set post & raised mound of earth as per instructions for Corner to Sec 15.16. 21 and 22. Land rolling. Soil 2nd rate

Township 1. N. R 20. W.

Chains	East on a random line between Sec 15 and 22. Va 13°.40' E
40:00	Set Flag for temporary 1/4 Sec Cor
80:12	Intersect the Sec line, 16 links north of Corner to Sec. 14.15, 22 and 23. from which Cor I run
	North 89°.53' W. on true line between Sec 15 and 22 Va 13°.40' E
40:06	Drove chard stake, set post & raised mound of earth as per instructions for 1/4 Sec Cor.
80:12	The Corner to Sec 15.16, 21 and 22. Land rolling Soil 2nd rate

Township 1. N. R 20. W.

Chains.	North, between Sec 15 and 16 Va 12° 42' E
40:00	Drove chard stake, set post & raised mound of earth as per instructions for 1/4 Sec. Cor.
80:00	Set Sandstone 15x10x5 for Cor to Sec 9. 10. 15 and 16. Land rolling Soil 2nd rate

Township 1. N. R 20. W.

Chains	East on a random line between Set 10 and 15 Va 13° 40' E
40:00	Set Flag for temporary 1/4 Sec Cor
65.00	Regular Course
80.04	Intersect the Section line 18 links North of Corner to Sec. 10. 11. 14 and 15. from which Cor. S. run North 89.52 W.
	On a true line bet Sec 10 and 15 Va 13° 40' E
40.02	Set a Sandstone 10x10x5 for 1/4 Sec Cor.
80:04	The Corner to Sec 9. 10. 15 and 16 – Land rolling Soil 2nd rate

Township 1. N. R 20. W.

Chains	
	North between Sec 9 and 10 Va 12° 42' E
40:00	Set a Sandstone 12×9×6 for 1/4 Sec Cor.
80:00	Set Sandstone 12×12×7 for Cor to Sec 3, 4, 9 and 10. Land rolling Soil 2nd rate

Township 1. N. R 20. W

Chains	
	East on a random line between Sec 3 and 10 Va 12° 40' E.
15:00	Ravine bears N.
36:00	Ravine bears N.
40:00	Set Flag for temporary 1/4 Sec Cor.
53:00	Ravine bears N. E.
70:00	Ravine bears N.
	Some scattering timber about 20 lns down ravine
80:06	Intersect the Sec line, 11 links north of Cor. to Sec 2, 3, 10 and 11. from which Cor. I run North 89° 55' W. on a true line between Sec 3 and 10 Va 12° 40' E
40:03	Set a Sandstone 12×12×4 for 1/4 Sec Cor.
80:06	The Cor to Sec. 3, 4, 9 and 10. Land rolling. Soil 3rd rate

Township 1. N. R 20. W.

Chains	
	North on a random line between Sec 3 & 4. Va 12° 40' E
40:00	Set Flag. for temporary 1/4 Sec Cor
63.00	Ravine bears East
80:15	Intersect the N boundary of the township 20 links East of Cor to Sec 3 & 4. from which Cor I run South 9° on true line between Sec 3 & 4 Va 12° 40' E
40.15	Set Sandstone 12x12x7 for Cor to 1/4 Sec
80:15	The Cor to Sec 3. 4. 9 & 10. Land rolling Soil 2nd rate

July 14th 1871

Township 1. N. R 20. W.

Chains.	
	North, between Sec 32 & 33 Va 12° 45' E
37:00	Ravine, bears S.E.
40:00	Drove Chared stake, Set Post, & raised mound of Earth as per instructions for 1/4 Sec Cor.
76:00	Ravine bears. S.E.
80:00	Drove Chared stake, Set post and raised mound of earth as per instructions for Corner to Sec 28, 29. 32 & 33 Land rolling Soil 2nd rate

Township 1. N. R 20. W.

Chains	
	East on a random line between Sec 28 and 33 Va 13° 40' E
40:00	Set Flag, for temporary 1/4 Sec Cor
56:00	Ravine bears S.W.
80:00	Intersect the Sec line 3 links south of Cor to Sec 27, 28, 33 and 34, from which cor 3 trees
S 89° 59'	West on a true line between Sec 28 and 33 Va 13° 40' E
40:00	Drove Chard Stake, Set Post & raised mound of Earth as per instructions for 1/4 Sec Cor.
80:00	The Corner to Sec 28, 29 32 and 33 Land rolling Soil 2nd rate

Township 1. N. R. 20. W.

Chains	
	North between Sec 28 and 29. Va 12° 45' E
23.00	Ravine bears S.W.
36:00	Same Ravine bears S.E.
40:00	Drove Chard Stake Set Post and raised mound of Earth as per instruction for a 1/4 Sec Cor.
80:00	Drove Chard Stake Set post and raised mound of Earth as per instruction for Cor to Sec 20, 21, 28 and 29 Land rolling Soil 3rd rate

Township 1. N. R 20. W.

Chains	
	East on a random line between Sect 21 and 28 Va 13° 40' E.
40:00	Set Flag for temporary 1/4 Sec Cor.
79.98	Intersect Sec line, 10 links north of Cor to Sec 21. 22, 27 and 28. from which Cor I run N 89.56 W. on true line between Sec 21 & 28 Va 13°40' E
39.99	Drove Chard Stake, Set post. & raised mound of Earth as per instructions for a 1/4 Sec Cor.
79:98	The Corner to Sec 20, 21, 28 and 29.
	Land broken Soil 2nd rate

Township 1. N. R 20. W.

Chains	
	North between Sec 20 and 21. Va 12° 45 E
40.00	Drove chard Stake set post & raised mound of earth as per instructions for a 1/4 Sec Cor.
44:00	Ravine bears N.E.
80:00	Drove chard Stake, set post & raised mound of Earth as per instructions for Corner to Sec 16 & 17, 20 and 21.
	Land broken Soil 2nd rate

Township 1 N. R 20. W.

Chains	
	East on a random line between Sec 16 and 21 Var 13° 40' E
20:00	Ravine bears N.
40:00	Set Flag for temporary 1/4 Sec Cor
80:09	Intersect Sec line, 13 links north of Cor to Sec 15.16, 21 and 22. from which corner I run North 89° 54' W.
	On a true line bet. Sec 16 and 21 Var 13° 40' E
40.04½	Drove hard stake. Set Post & raised mound of earth as per instructions for a 1/4 Sec Cor.
80.09	The Cor to Sec 16.17. 20 and 21.
	Land rolling Soil 2nd rate

Township 1. N. R 20. W

Chains	
	North between Sec 16 and 17. Var 12° 45' E
40:00	Drove hard stake, Set Post & raised mound of earth as per instructions for 1/4 Sec Cor.
80:00	Set a Sandstone 15 × 10 × 4 for Cor to Sec 8, 9, 16 and 17.
	Land rolling Soil 2nd rate

Township 1. N. R 20. W.

Chains	
	East on a random line between Sec 9 and 16. Va 13° 40' E
16:00	Ravine bears N.
40:00	Set Flag for temporary 1/4 Sec Cor.
51.00	Ravine bears N.
80.12	Intersects Sec line 8 links N of Cor to Sec, 9.10.15 and 16, from which Cor I run North 89° 57' W On a true line bet Sec 9 and 16 Va 13° 40' E
40:06	Set a Sandstone 10x10x6 - for a 1/4 Sec Cor.
80:12	The Cor to Sec 8.9.16 and 17 Land broken Soil 3rd rate.

Township 1. N. R 20. W.

Chains	
	North between Sec 8 and 9. Va 12.45. E
40:00	Set Sandstone. 10x9x7 for 1/4 Sec Cor.
80:00	Set Sand Stone 14x12x6. for Cor to Sec 4, 5, 8 and 9. Land rolling Soil 2nd rate

Township 1. N. R 20. W.

Chains	
	East on a random line between Sec 4 and 9. Va 13°.40' E
9:00	Ravine bears N.E. About 15 chs down this Ravine there is a Spring of good water Scattering timber along the branch
37.00	Ravine bears N.E.
40:00	Set Flag for temporary 1/4 Sec Cor
52:00	Deep Ravine bears N. Ledges of Sandstone along sides of the Ravine
80:16	Intersect Sec line 3 links S. of Cor to Sec 3, 4, 9 and 10 - from which Cor I run
S. 89°59'	West On true line bet. Sec 4 + 9 Va 13°40' E
40:08	Set Sandstone 10×10×7 for 1/4 Sec Cor
80:16	The Cor to Sec 4. 5. 8 and 9. Land rolling Soil 3rd rate

Township 1. N. R 20. W.

Chains	
	North on a random line between Sec 4 and 5. Va 12°.45' E
40:00	Set Flag for temporary 1/4 Sec Cor
49:00	Ravine with scattering trees bears N.E.
80:10	Intersect the North boundary of the township 15 links east of Cor to Sec 4 and 5. from which Corner I run South 6' E On true line between Sec 4 and 5 Va 12°45' E
40.10	Set a Sandstone 14.×12×5 for 1/4 Sec Cor.
80:10	The Cor to Sec 4. 5. 8 and 9. Land rolling Soil 2nd rate

July 15th 1871

Township 1. N. R 20. W.

Chains	
	North between Sec 31 & 32 Va 12°.45' E.
40:00	Drove chared State, Set post & raised mound of Earth as per instructions for 1/4 Sec Cor.
45:00	A Ravine, bears S.E.
80:00	Drove a chared State, Set post & raised mound of Earth as per instructions for Cor to Sec 29. 30. 31 & 32
	Land rolling Soil 2nd rate

Township 1. N. R 20. W.

Chains	
	East on a random line between Sec 29 & 32. Va 13°.40' E
33.00	A Ravine bears S.
40:00	Set Flag for temporary 1/4 Sec cor.
74:00	Ravine bears S.E.
79.92	Intersect the Sec line. 15 links north of Cor to Sec 28. 29. 32 & 33 from which corner I run
	North 89°54' W. on a true line between Sec 29 & 32. Variation 13°40' E
39.96	Drove chared State. Set post & raised mound of Earth as per instructions for 1/4 Sec Cor.
79:92	The Cor to Sec 29. 30. 31 & 32.
	Land rolling Soil 2nd rate

Township 1. N. R 20. W.

Chains	
	West on a random line between Sec 30 & 31 Va 13°.40' E
40:00	Set a Flag for temporary 1/4 Sec Cor
80:18	Intersect the west boundary of the township 21 links South of the Cor to Sec 30 & 31, from which Corner I run South 89°51' E.
	On a true line bet Sec 30 & 31 Va 13°40' E
40:18	Drove chared Stake, Set post & raised mound of earth as per instructions for 1/4 Sec Cor. Land rolling Soil 2nd rate
80.18	The Cor to Sec 29. 30. 31 & 32 Land rolling Soil 2nd rate

Township 1. N. R 20. W

Chains.	
	North between Sec 29 & 30 Va 12°.45' E.
40:00	Drove a chared Stake, Set post & raised mound of Earth as per instructions for a 1/4 Sec Cor.
80:00	Drove a chared Stake set post and raised mound of Earth as per instructions for Cor. to Sec 19. 20. 29 & 30. Land rolling. Soil 2nd rate

Township 1. N. R. 20. W.

Chains	
	East on a random line between Sec 20 and 29 Va 13°40' E
35:00	A Ravine bears S.
40:00	Set Flag for temporary 1/4 Sec Cor
80.13	Intersects the Sec line 17 links S. of the Cor to Sec. 20. 21, 28 and 29. from which corner I run
	South 89°53 W.
	On true line bet Sec 20 and 29.
40.06½	Drove chared stake, Va 13°40' E Set post & raised mound of earth as per instructions for a 1/4 Sec Cor.
80.13	The Cor to Sec. 19. 20, 29 and 30.
	Land rolling Soil 2nd rate

Township 1. N. R. 20. W.

Chains.	
	West on a random line between Sec 19 and 30 Va 13°35' E
40:00	Set a Flag for temporary 1/4 Sec Cor
80.35	Intersect the west boundary of the township at Cor to Sec 19 and 30. from which corner I run
	East on a true line bet Sec 19 & 30
40:35	Drove a chared stake, Va 13°35' E Set Post & raised mound of earth as per instructions for 1/4 Sec Cor.
80:35	The Corner to Sec 19. 20. 29 and 30.
	Land rolling Soil 2nd rate

Township 1 N. R 20. W.

Chains	
	North between Sec 19 and 20 Va 12°. 45' E
40:00	Drove charred stake, set post + raised mound of earth as per instructions for 1/4 Sec Cor.
70:00	Ravine bears S.W.
80:00	Drove charred stake. Set post + raised mound of earth as per instructions for Cor to Sec 17, 18, 19 and 20.
	Land rolling Soil 2nd rate

Township 1 N. R 20. W.

Chains	
	East. On a random line between Sec 17 and 20. Va 13°. 40' E
40:00	Ravine bears S.W.
40:00	Set Flag, for temporary 1/4 Sec Cor
80.06	Intersect Sect line 20 links N of Cor to Sec 16. 17. 20 and 21. from which Corner I run
	North 89° 51 W.
	On true line between Sec 17 and 20 Va 13°. 40' E
40.03	Drove charred stake, Set post + raised mound of Earth as per instructions for a 1/4 Sec Cor
80:06	The Cor to Sec 17. 18. 19 and 20.
	Land broken Soil 2nd rate

Township 1 S R 20 W.

Chains	
	West on a random line between Sec 18 and 19. Va 13° 35' E
40:00	Set Flag for temporary 1/4 Sec cor
80:58	Intersect the west boundary of the township 10 links S of Cor to Sec 18 and 19. from which corner I run North 89° 56' E
	On a true line between Sec 18 & 19 Va 13° 35' E
40.58	Drove chared stake. Set post & raised mound of Earth as per instructions for a 1/4 Sec Cor.
80.58	The Corner to Sec 17, 18. 19. and 20.
	Land rolling Soil 2nd rate

July 17th 1871

Township 1 S R 20 W.

Chains	
	North between Sec 17 and 18. Va 12° 45' E
40:00	Set Sandstone. 12 x 12 x 5 for 1/4 Sec Cor.
80:00	Drove a chared stake set post & raised a mound of Earth as per instructions for Cor to Sec 7. 8. 17 and 18.
	Land rolling Soil 2nd rate

Township 1 N. R 20. W.

Chains	
	East on a random line between Sec 8 and 17. Va 13° 40' E.
40:00	Set Flag on west side of Ravine for temporary 1/4 Sec Cor.
79.90	Intersect Sec line at Cor to Sec 8, 9, 16 and 17. from which Corner I run West On a true line between Sec 8 and 17. Va 13° 40' E.
39.95	Set Sandstone 12 x 12 x 7. for 1/4 Sec Cor.
79.90	The Cor to Sec 7. 8. 17 and 18.
	Land rolling Soil 2nd rate

Township 1 N. R 20. W.

Chains	
	West on a random line between Sec 7 and 18. Va 13° 35' E
20:00	Ravine bears S.W.
40:00	Set Flag for temporary 1/4 Sec Cor.
80:70	Intersect the west boundary of the township 14 links North of Cor to Sec 7 and 18 from which Corner I run North 89° 54 E. On a true line bet Sec 7 and 18 Va 13° 35 E.
40.70	Set a Sandstone 13 x 9 x 7 for 1/4 Sec Cor.
80:70	The Cor to Sec 7. 8. 17 and 18.
	Land rolling Soil 2nd rate

Township 1. N. R 20. W.

Chains	
	North between Sec 7 & 8 Va 12° 45' E.
35.00	A Ravine bears N.E.
40.00	Set Sandstone 12×12×10 for 1/4 Sec Cor
63.00	Ravine bears North East
80.00	~~Drove~~ chained stake, set Post raised mound of earth, as per instructions for Cor to Sec. 5. 6. 7 & 8
	Land rolling Soil 2nd rate

Township 1. N. R 20. W.

Chains	
	East on a random line between Sec 5 & 8. Va 13° 40' E
30.00	A Ravine bears N. E
40.00	Set Flag for temporary 1/4 Sec cor.
63.00	Ravine bears N.
79.86	Intersect the Sec line, 14 links North of Cor to Sec 4, 5, 8 & 9. from which corner I run
	North 89° 54 W. On true line bet Secs 5 & 8 Variation 13° 40' E
39.93	Set Sandstone 10×10×4 for 1/4 Sec Cor.
79.86.	The Cor to Sec 5. 6. 7 & 8. Land broken Soil 3rd rate

Township 1. N. R 20. W.

Chains	
	West on a random line between Sec 6 and 7. Var 13° 40' E
40.00	Set Flag for temporary 1/4 Sec Cor
63.00	Ravine bears N. E.
72.00	Ravine bears N. E.
80.86	Intersect the west boundary of the township 8 links S of Cor to Sec 6 and 7 from which Corner I run South 89° 57 E on a true line bet Sec 6 and 7 Var 13° 40' E
40.86	Set a Sandstone 12 x 12 x 5 for a 1/4 Sec Cor.
81.86	The Corner to Sec 5. 6. 7 and 8 Land broken. Soil 3rd rate

Township 1. N. R 20. W.

Chains	
	North on a random line between Sec 5 and 6 Var 13° E
40.00	Set Flag for temporary 1/4 Sec Cor.
43.00	Ravine bears
80.08	Intersect the North boundary of the township, 30 links West of the Cor to Sec 5 and 6 from which Corner I run South 13' W on the true line between Sec 5 and 6. Var 13° - E
40.08	Set Sandstone 10 x 10 x 6 for a 1/4 Sec Cor.
80.08	The Cor to Sec 5. 6. 7 and 8 Land rolling. ~~Soil~~ 3rd rate July 18th 1871

General Discription

The Soil in the N 1/2 of this township is Sandy. Land broken not fit for cultivation - The Ravines have large Ledges of Sandstone of 3rd quality - The South 1/2 of the township has more Clay and is better adapted to cultivation - the Land not so broken.

Township 1 N. R 20. W.

~~Chains~~

List of Names

A list of the names of the individuals employed to assist in running, measuring, or marking the lines and corners described in the forgoing field notes of Township One (1) North of the base line of Range number twenty (20) West of the Sixth Principal Meridian showing the respective capacities in which they acted

Aaron Lovett	Chainman
Zadock Stephenson	Chainman
James Stephenson	Axeman and Moundman
John B. Lovett	Flagman
James L. Slocum	Compassman

We hereby certify that we assisted James L. Slocum Deputy Surveyor in subdividing Township One (1) North of the base line of Range number Twenty (20) West of the Sixth Principal Meridian, and that said Township has been in all respects ~~to~~ the best of our knowledge and belief, well and faithfully surveyed and the boundary monuments planted according to the instructions furnished by the Surveyor General

Aaron Lovett	Chainman
Zadock Stephenson	Chainman
James Stephenson	Axeman and Moundman
J. B. Lovett.	Flagman
James L. Slocum	Compassman

Subscribed and sworn to by the above named persons before me a Notary Public

in and for the County of
Cass and State of Nebraska
this eighteenth day of
September A.D. 1871

Lloyd D Bennett
Notary Public
Cass County Nebraska

I James L Slocum deputy
Surveyor do solemnly swear that
in pursuance of a Contract
with Ebenezer E Cunningham
Surveyor of the Public Lands
of the United States in the State
of Nebraska bearing date the
Sixteenth day of June AD 1871
and in strict conformity with
the laws of the United States
and the instructions furnished
by the said Surveyor General
I have faithfully surveyed the
subdivision lines of Township

I James L Slocum, Deputy Surveyor do solemnly
swear that in pursuance of a
Joint Contract No 49 wherein
David V. Stephenson and James Slocum
are Joint Contractors with
E. E. Cunningham United States
Surveyor General for the District
of Nebraska and Iowa bearing
date the 16th day of June AD
1871 I have well faithfully and truly
in my own proper person and
in strict conformity with
instructions of the Surveyor General
the Surveying Manual and the
laws of the United States surveyed
all those parts or portions of
Township No One (1) North of
the Base line of Range No
Twenty (20) west of the 6th Principal
Meridian in the State of Nebraska
as are represented in the foregoing
Field Notes as having been
surveyed under my direction

and I do further solemnly swear that the foregoing are the true and original Field Notes of said survey

James L Slocum

Dept Surveyor

Subscribed by the said James L Slocum Dept Surveyor and sworn to before me a Notary Public within and for the County of Cass Nebraska this 18th day of September AD 1871

Floyd D Bennett
Notary Public

Survey Commenced July 12th 1871
And Completed July 18th AD 1871

Surveyor Generals Office
Plattsmouth Neb. Oct. 28th 1871.

The foregoing Field Notes of the Survey and subdivision of Township No 1. North of the Base line of Range No 20 West of the 6th Principal Meridian in the State of Nebraska as executed by James L Slocum Deputy Surveyor under Joint Contract No 49. dated June 16th A D 1871 Wherein David V Stephenson and James L Slocum are joint Contractors with E E Cunningham Surveyor General, and in the month of July A D 1871 having been critically Examined the necessary corrections and Explanations made the said Field Notes and the Survey they described are hereby approved

E. E. Cunningham
Surveyor General

T 2 N., R 20 W

6	62	5	46	4	35	3	24	2	13	1
61		60		45		34		23		12
7	59	8	44	9	33	10	22	11	11	12
58		57		43		32		21		10
18	56	17	42	16	31	15	20	14	9	13
55		54		41		30		19		8
19	53	20	40	21	29	22	18	23	7	24
52		51		39		28		17		6
30	50	29	38	28	27	27	16	26	5	25
49		48		37		26		15		4
31	47	32	36	33	25	34	14	35	3	36



Field Notes

of the survey and Subdivision of Township No 30 North of the Baseline of Range No 13 West of the 6th P. M. in the state of Nebraska under Joint Contract No 49. Stephenson and Slocum Contractors Executed by J. L. Slocum

Deputy Surveyor

Survey Commenced July 18th 1871

" Completed " 23d "

A list of the names of those persons employed to assist in surveying and Subdividing the Township showing the respective capacities in which they acted

Aaron Lovitt }
Yadoo Stephenson } Chainmen
James Stephenson Axman & Monumenter

John B Lovitt Flagman
James L. Slocum. Compassman

Field Notes of the Subdivision lines

Chains.	
	and Meanders of the Republican River in Township #2. N. R. 20. W. 6th P.M.
	To determine the proper adjustment of my Compass for Subdividing this Township I commenced at the cor. to Townships 1 & 2, N R. 19 & 20 West. and run North on a blank line along the E boundry of Sec 36.
	Var 12°40' East
39.98	To a Point 6. links west of the 1/4 Sec. Cor.
80.03	To a point 13 links West of the Cor to Sec 25 & 36
	To retrace this line or to run parallel thereto My Compass must be adjusted to a Va of 12°34' E.
	Subdivisions commenced July 14th 1871

Township 2. N. Range 20. W.

Chains	
	From the Cor to Sec 1. 2. 35 & 36. On the South boundry of the Township I run North between Sec. 35 & 36
	Va. 12°34' E.
35.00	Ravine bears N. W.
40.00	Drove charred Stake ~~Set Post~~ Set post deposit & raised Mound of Earth with pits as per Instructions for a 1/4 Sec. Cor.
73.00	Same Ravine bears N. E.
80.00	Drove charred Stake Set Post & raised Mound of Earth as per Instructions for Cor to Sec 25. 26. 35. & 36.
	High rolling Prairie Fit only for Grazing Stock

Township 2. N. Range 20. West

Chains	
	East on a random line between Sec 25 & 36. Va. 12° 30' East
10.00	Ravine bears N.E.
40.00	Set post Flag for temporary 1/4 Sec Cor
46.00	Bed of dry creek bears N.W.
	Some scattering timber South of line
80.08	Intersect the East boundry of the Township 7 links North of Cor. to Sec 25 & 36. from which cor I run N 89° 57' W.
	On a true line bt Sec 25 & 36 Var 12. 30 E.
40.04	Set a lime stone 14 x 8 x 5 for a 1/4 Sec. cor.
80.08	The cor to Sec 25. 26. 35 & 36
	Land high & rolling Soil 2d rate

Township 2. N. Range 20. West.

Chains	
	North between Sec 25 & 26 Va 12° 34' East
40.00	Drove charred stake set post with pits & raised Mound of Earth as per Instructions for 1/4 Sec. cor.
80.00	Drove charred stake set post with pit & raised Mound of earth, per Instructions for Cor to Sec. 23. 24. 25 & 26
	Land High rolling Prairie Good for grazing stock

Township 2. N. Range 20 West

Chains	
	East on a Random line. Between Sec 24 & 25 Va 12° 33' East
12.00	Bed of Creek bears North No timber at crossing
35.00	Leave Upland & Enter bottom bears S.E. & N. West.
40.00	Set ~~Flag~~ post for temporary 1/4 Sec cor
79.60	Intersect the East Boundry of the Township 27 links North of the Cor. to Sec 24. & 25, from which
Cor I	run N. 89° 48' West
	On a true line between Sec 24 & 25 Va 12° 33 E
39.80	Drove charred Stake Set Post & raised Mound of Earth with pits as per Instructions for a 1/4 Sec. Cor
79.60	The Cor. to Sec. 23. 24. 25. & 26 Land rolling Soil 2nd rate

Township 2. N Range 20 West

Chains	
	North between Sec. 23 & 24 Va 12° 51' East
15.00	Bed of creek No Water. bears N.E. & S.W.
16.00	Leave Upland & Enter bottom bears E. & S.W.
40.00	Drove charred Stake Set Post & raised Mound of earth with pits as per Instructions for 1/4 Sec. Cor.
70.00	Beaver Creek course S.E. water 40 lks wide & Muddy banks Water 3 ft deep a belt of timber one chain wide on both banks
80.00	Drove charred Stake Set Post & raised Mound of Earth as per Instructions for Cor to Sec. 13. 14. 23. 24. Land gently rolling Soil 2nd rate

Township 2. N. Range 20. West.

Chains	
	East on Random line between Sec. 13 & 24.
	Var. 12°45' East.
19.00	Leave bottom & enter upland bears S.E. & N.W.
40.00	Set ~~Flag~~ post for temporary 1/4 Sec Cor.
79.85	Intersect the East boundry of Township at Post Cor. to Sec. 13. & 14 from which Corner I run West on the line between Sec 13 and 24 Va 12°45' E
39.92½	Drove charred Stake set Post & raised Mound of Earth with pit as per Instructions for a 1/4 Sec. Cor.
79.85	The Corner to Sections 13. 14. 23 and 24
	Land rolling Soil 2nd rate

Township 2 N Range 20. West.

Chains	
	North between Sec. 13 & 14
	Va. 12°49' East
3.00	Leave bottom & enter upland, bears E. & N.W.
40.00	Set Sand Stone 13 × 11 × 6 for 1/4 Sec Cor
80.00	Set a Sand Stone 17 × 10 × 4. for Cor. To Sec 11. 12. 13. & 14
	Bottoms 1st Rate Farming land
	Uplands Good for Grazing
80	Land high & rolling Soil 3rd rate

Township 2. N. Range 20 West

Chains	
	East on Randow line between Sec 12 & 13. Va 12° 49' East.
40.00	Set Post for temporary 1/4 Sec Cor
76.00	Leave Upland & Enter bottom bears N.W. & S.E.
80.33	Intersect East Boundry of the Township 17 links North of Cor to Sec. 12 & 13. from which corner I run North 89° 53' West
	On a true line between Sec 12 & 13 Va 12° 49' E.
40.16½	Set Sand Stone 14 x 8 x 5 for a 1/4 Sec. Cor
80.33	The Cor to Sec 11. 12. 13 & 14.
	Surface ~~Land~~ bottom land good farming Upland fit only for grazing

Township 2. N. Range 20 West

Chains	
	North between Sec 11 & 12 Va 12° 38' East
31.00	Deep Ravine bears N.E.
40.00	Set a Sand Stone 16 x 10 x 4. for a 1/4 Sec. Cor.
60.00	Deep Ravine bears E. then N.
80.00	Set a Sand Stone 20 x 10 x 5 at the foot of Bluffs for Cor. to Sec 1. 2. 11 & 12
	Surface rolling Bottomland Good Farming Upland Good for Grazing Stock

Township 2 N. Range 20. W.

Chains	
	East on Random line between Sec 1 & 12
	Va. 12°40' East.
40.00	Set post Flag for temporary 1/4 Sec Cor.
80.10	Intersect East boundry of the Township 34. links South of Cor. to Sec 1 & 12 from which cor 3 rea S, 89°45' W.
	On a true line between Sec 1 and 12
40.05	Set a Sand Stone 16 x 8 x 6, for a 1/4 Sec. Cor. Va 12°40' E
80.10	The Corner to Sec 1.2.11 & 12.
	Land rolling. Soil 2nd rate

Township 2. N Range 20. West

Chains	
	North on a Random line between Sec 1 & 2.
	Va 12° 38' East.
40.00	Set a temporary Quarter Sec. Cor.
63.63	Set a temporary Meander corner on the right bank of the Republican river
69.00	Set Temporary Meander Corner on left bank of the Republican River Ascertained the distance across the river by actual Measurement Water about 2½ ft Deep
80.80	Intersect the North boundry of Township 98 links West of Cor. to Sec 1. & 2. South 43.0 W on true line, bet Sec 1 and 2. Va 12°38' E.
11.80	Set a Lime Stone 10 x 9 x 8 for Meander corner: on left bank of the River
17.17	Set a limestone 14 x 10 x 3 for Meander Cor. on right bank of river
40.80	Set a Sand Stone 16 x 7 x 6 for a 1/4 Sec. Cor.
80.80	The Corner to Sec 1.2.11 & 12
	Land broken Soil 2nd rate
	July 18th 1871

Township 2 N. Range 20 West

Chains	
	North between Sec 34. + 35
	Va 12° 35' East
40,00	Set a Limestone 14 × 10 × 4 for 1/4 Sec Cor
45.00	Bed of creek bears N.E. no Water
80,00	Drove charred Stake Set Post + raised Mound of Earth, with pits as per Instructions for Cor to Sec 26 27. 34. + 35 —
	Land broken Soil 2nd rate

Township 2 N Range 20. West

Chains	
	East on a random line between Sec 26 + 35
	Va 12° 30' East
31,00	A Creek ~~bears~~ runs N.E. Still water
40,00	Set ~~Flag~~ post for temporary 1/4 Sec Cor.
80,20	Intersected at Cor to Sec 25. 26 35 + 36. from which corner I run
	West on true line between Sec 26 + 35 Va 12° 30'
40,10	Drove charred Stake Set Post + raised Mound of Earth, with pits as per Instructions, for 1/4 Sec, Cor.
80,20	The Cor. to Sec 26. 27. 34. + 35
	Land broken Soil 2nd rate.

Township 2 N Range 20. West

Chains	
	North between Sec 26. & 27
	Va 12° 45' East
13.00	Creek bed bears N.E.
40.00	Drove charred Stake Set Post & raised Mound of earth as per Instructions for 1/4 Sec. Cor.
51.00	Leave Upland & enter bottom
80.00	Drove charred Stake Set Post and raised Mound of earth as per Instructions for Cor. to Sec. 22, 23. 26. & 27.
	Land broken Soil 2nd rate

Township 2 N. Range 20. West

Chains	
	East on a random line between Sec 23 & 26.
	Va 12° 35' East
40.00	Set a ~~Flag~~ post for temporary 1/4 Sec Cor.
76.00	Bed of Creek bears North
80.30	Intersect Section line 20 links North of cor to Sec 23. 24. 25 & 26. from which corner I run
	N. 89° 51' West
	On a true line between Sec 23 & 26
40.15	Drove a charred Stake Set Post Va 12° 35' E & raised Mound of earth, with pits, as per Instructions for a 1/4 Sec. Cor.
80.30	The Cor to Sec 22. 23. 26. & 27
	Land 2nd rate farming

Township 21 N. Range 20 West

Chains	
	North between Sec 22 & 23 Va. 12° 36' East
40.00	Drove charred Stake Set Post with pits & raised Mound of Earth as per Instructions for 1/4 Sec. Cor
80.00	Drove charred Stake Set Post with pits and raised Mound of Earth, as per Instructions for Cor. to Sec 14. 15. 22 & 23.
	Land 2nd rate farming.

Township 21 N Range 20. West

Chains	
	East on a random line between Sections 14 & 23 Var. 12° 27' East.
40.00	Set Post for temporary 1/4 Sec Cor.
44.00	Beaver Creek 46 links wide runs S.E. Timber on each bank about 1 chain wide
80.00	Intersected at corner to Sec 13 14. 23. & 24. from which Corner I run West on a true line between Sec 14 & 23 Var 13° 27' E
40.00	Drove charred Stake Set Post with pits and raised Mound of Earth, as per Instructions for a 1/4 Sec Corner
80.00	The Cor. to Sec 14. 15. 22 & 23.
	Land along creek fair farming Upland fit only for grazing

Township 2 N. of Range 20 West

Chains	
	North between Sec 14 & 15
	Var. 12° 49' East
5.00	Beaver Creek 80 links wide bears East. comes from the N.W.
15.00	Leave 1st & Enter 2nd bottom
40.00	Set a Sand Stone 18 x 8 x 5 for 1/4 Sec Corner
80.00	Set a Sand Stone 16 x 10 x 5 for cor to Sec 10 : 11 : 14 & 15
	Bottom land soil rich good Farming land
	Up land 2nd Rate Farming land
	Timber along the Stream ash: Elm & Box Alder

Township 2 Range 20. West.

Chains	
	East on Random line between Sec. 11 & 14
	Var: 12° 49' East.
2.00	Dry ravine bears S.E.
12.00	Ravine bears South
40.00	Set ~~Stone~~ post for temporary 1/4 Sec. Cor.
80.08	Intersected the Sec line 10 links North of Corner to Sec. 11.12.13 & 14 from which corner I run
	N. 89° 56 West
	On a true line bet Sec 11 & 14. Var 12° 49' E
40.04	Set a Sand Stone 14 x 8 x 3 for 1/4 Sec. Corner
80.08	The Corner to Sec 10. 11. 14. & 15
	Land broken Soil 2nd rate

Township 2 N. Range 20 W.

Chains	
	North between Sec 10 & 11
	Var. 12°.40' East.
40.00	Set a Sand Stone 14 x 10 x 4.
	For a 1/4 Sec. Cor.
80.00	Set a Lime Stone 12 x 12 x 4.
	For Cor to Sec 2.3.10 and 11
	Land broken Soil 2nd rate

Township 2 N. Range 20 West

Chains	
	East on a Random line between
	Sec 2 and 11
	Var. 12° 40' East
40.00	Set ~~a Stone~~ post for temporary 1/4 Sec Cor
80.10	Intersect Section line 10 links
	South of Cor to Sec 1.2.11 & 12
	from which corner I run
	S 89° 56' West
	On a true line bet Sec 2 & 11
40.05	Set Sand Stone Var 12° 40' E 14 x 10 x 4
	For a 1/4 Sec Corner
80.10	The Cor to Sec 2.3.10 & 11
	Land broken. Soil 2nd rate

Township 2 N. Range 20. West

Chains	
	North ~~on a random line~~ between Sec 2 & 3
	Var: 12° 49' East.
40.00	Set Post for temporary 1/4 Sec Cor
60.00	Deep ravine bears N.E
80.70	Intersect North boundry of the Township 90 links West of the cor to Sec, 2 and 3, from which Corner I run South 39' W. on a true line bet Sec 2 & 3
	Var 12° 49' E
40.70	Set a Sand Stone 14 x 8 x 6 For a 1/4 Sec. Cor.
80.70	The Cor. to Sec, 2. 3. 10 & 11 High rolling Prairie Soil 2nd Rate: but good for breazing stock

July 19th 1871

Township 2. N Range 20. West

Chains	
	North between Sec. 33 & 34
	Var: 12° 38' East
40.00	Drove charred Stake Set Post and raised mound of Earth with pits as per Instructions for a 1/4 Sec. Cor.
80.00	Drove Charred Stake Set Post and raised mound of Earth with pits as per Instructions for Cor. to Sec 27. 28. 33 & 34
	Land High rolling Prairie Soil 2nd Rate

Township 2 N. Range 20. W.

Chain	Chains	East on a random line between Sec 27. & 34. Var 12° 38' East
4	37.00	Ravine bears N.E.
6	40.00	Set Flag post for temporary 1/4 Sec Cor
80	80.40	Intersect Sec line 10 links South of corner to Sec 26. 27. 34 & 35 — from which corner I run South 89° 56' W. (var 12° 38' E) On a true line bt Sec 27 & 34
4	40.20	Set a Sand Stone 16 x 8 x 4. for a 1/4 Sec. Cor.
80	80.40	The Cor to Sec 27. 28. 33 & 34

Land high & rolling Soil 2nd rate

Township 2 N. Range 20. W.

Chains	North between Sec 27. & 28 Vari 12° 40' East
40.00	Drove charred Stake set Post & raised Mound of Earth with pits as per Instructions for a 1/4 Sec Cor.
77.00	Leave Upland & Enter bottom bears S.W. & N.E.
80.00	Set Sand Stone 17 x 8 x 6. for Cor to Sec. 21. 22. 27. & 28

Upland High rolling Prairie Soil Good.
Bottom land 1st rate.

Township 2. N. Range 20. W.

Chains	
	East on random line between Sec 22 & 27
	Var: 12° 40' East,
14.00	Leave Bottom & Enter upland bears N.E. & S.W.
40.00	Set post & bag for temporary 1/4 Sec cor.
80.27	Intersect Section line 30 links South of Cor to Sec. 22, 23, 26 & 27 from which corner I run
	S. 89° 47' W
	On meline bet Sec 22 & 27 Var 12° 40' E.
40.14½	Set a Sand Stone 14 X 10 X 4 for a 1/4 Sec corner.
80.27	The corner to Sec 21. 22. 27 & 28
	Land broken Soil 2nd rate.

Township 2. N. Range 20. West.

Chains	
	North between Sec 21 & 22
	Var: 12° 40' East.
40.00	Set a Sand Stone 16 X 7 X 5 for 1/4 Sec Cor.
45.00	Beaver Creek 40 links wide
80.00	Set Sand Stone 14 X 12 X 10 for a corner to Sec 15 & 16. 21 & 22.
	Land First quality

Township 2. N. Range 20. W.

Chains	
	East on a random line between Sections 15 & 22. Var: 12° 40' East
40.00	Set ~~flag~~ post for temporary 1/4 Sec cor
42.50	Beaver Creek ~~[illegible]~~ runs N. & S.W. ~~Stream~~ 40 links wide timber on right bank 1. chain wide
80.04	Intersect at corner to Sections 14. 15. 22 & 23 from which corner True West on true line between Sec 15 & 22 Var 12° 40' E
40.02	Drove charred Stake Set Post & raised Mound of Earth as per Instructions for a 1/4 Sec. Cor.
80.04	The corner to Sec 15. 16. 21. & 22. Land good farming in bottom

Township 2. N. Range 20. West.

Chains	
	North between Sec 15 and 16 Var: 12° 38' East.
40.00	Drove charred Stake Set Post and raised Mound of Earth with pits as per Instructions for a 1/4 Sec. Cor.
80.00	Set a Sandstone 14 x 12 x 5 for corner to Sec 9. 10. 15. & 16. High rolling Prairie Soil 2nd rate.

Township 2 N. Range 20. West

Chains	
	East on a random line between Sections 10 and 15
	Var: 12° 40' East.
40.00	Set ~~Flag~~ post for temporary 1/4 Sec Cor.
79.36	Intersected corner to Sec. 10. 11. 14 & 15. from which cor I run
	West on a true line between Sec 10 & 15
39.68	Drove Charred Stake Set Post and raised Mound of Earth with pits as per instructions for a 1/4 Sec Cor. Var 12° 40' E
79.36	The corner to Sections 9. 10. 15 & 16
	Land rolling Soil 2nd rate

Township 2. N. Range 20. West

Chains	
	North between Sec 9 & 10
	Var 12° 38' East.
40.00	Drove Charred Stake Set Post & raised Mound of earth with pits as per Instructions for a 1/4 Sec. Cor.
80.00	Set a Sand Stone 20 x 16 x 4 for Cor. to Sec 3. 4. 9 & 10.
	High rolling Prairie
	Soil 2nd rate.

Township 2 N. Range 20. West

Chains	
	East on a random line between Sections 3 and 10
	Var: 12° 40' East
19.00	A deep ravine bears N & S
40.00	Set ~~flag~~ post for temporary 1/4 Sec Cor
79.42	Intersect Sec line 30 links N. of corner to Sec 2. 3. 10 & 11 from which corner S reys
	N. 89° 48' West
	On a true line bet Sec 3 & 10
39.71	Var 12° 40' E. Drove a charred Stake Set Post and raised Mound of Earth as per Instructions for a 1/4 Sec corner
79.42	The corner to Sec 3. 4. 9 & 10
	Land broken Soil 3rd rate

Township 2 N. Range 20. West

Chains	
	North on a random line between Sec 3 and 4
	Var: 12° 40' East
40.00	Set ~~flag~~ post for temporary 1/4 Sec corner
80.50	Intersect the North boundry of Township 36 links West of Cor to sec 2 & 3. from which corner S reys
	South 15.00 on a true line bet Sections 2 and 3
	Var 12° 40' East
40.50	Drove charred Stake Set Post with mound of earth as per Instructions for a 1/4 Sec corner
80.50	The corner to Sec 2. 3. 9 & 10
	Land broken 2nd rate soil

July 29th 1871

Township 2 N. Range 20. West.

Chains	
	North between Sec 32 & 33.
	Var: 12° 40' East.
40.00	Drove charred Stake Set Post with pits & raised Mound of Earth, as per Instructions for a 1/4 Sec Cor.
80.00	Drove Charred Stake Set Post with pits and raised Mound of Earth, as per Instructions for cor to Sec 28. 29. 32 & 33.
	High rolling Prairie
	Soil 2nd rate.

Township 2. N Range 20. West

Chains	
	East on a random line between Sec 28 & 33.
	Var: 12° 35' East.
40.00	Set Post for temporary 1/4 Sec corner
44.60	Creek 10 links wide runs North
79.70	Intersect Section line 8 links North of corner to Sec 27. 28. 33. and 34. from which cor I run
	N. 89° 57' West
	On a true line between Sec 28 & 33
39.85	Drove a charred Stake Set Post with pits Var 12° 35' & raised Mound of Earth, as per Instructions for a 1/4 Sec. Cor.
79.70	The corner to Sec 28. 29. 32 & 33
	Land rolling 2nd rate soil

Township 2. N. Range 20. West.

Chains	
	North between Sec. 28. & 29
	Var: 12°40' East.
40.00	Drove charred Stake Set Post & raised Mound of earth as per Instructions for a 1/4 Sec. Cor.
64.00	Leave Upland & enter bottom bears West & S.E.
80.00	Drove charred Stake Set Post, and raised Mound of Earth as per Instructions for Cor. to Sec. 20. 21. 28. & 29.
	Bottom 1st rate Farming land Upland good for browsing

Township 2. N. Range 20. West

Chains	
	East on a random line between Sec 21 & 28
	Var: 12° 38' East.
35.00	Bed of Dry creek bears N. & S.
40.00	Set ~~Stake~~ Post for temporary 1/4 Sec Cor
79.80	Intersect Section line 20 links North of corner to Sec 21. 22. 27. and 28. from which corner I run N. 89° 51' West.
	On a true line bet Sec 21 and 28. var 12° 38' E
39.90	Drove charred Stake Set Post and raised Mound of Earth as per instructions for a 1/4 Sec. Corner
79.80	The corner to Sec 20. 21. 28. & 29.
	Land broken. Soil 2nd rate

Township 2. N. Range 20. West.

chains	
	North between Sec 20 + 21
	Var: 12°45' East.
40.00	Drove Charred Stake Set Post + raised Mound of Earth as per instructions for a 1/4 Sec. Cor.
44.00	Spring Branch bears N. W.
55.00	Beaver Creek 40 links wide runs North East. Timber on both banks Scattering + of Small growth
80.00	Set a Sand Stone 15 x 10 x 5 For corner to Sec 16.17. 20 + 21. Bottom Land good farming Upland fit only for grazing

Township 2 N. Range 20. West

Chains	
	East on a random line between Sec 16 + 21
	Var: 12°45' East.
40.00	Set ~~flag~~ Post for temporary 1/4 Sec cor.
79.98	~~Closed~~ Intersect at the corner to Sections 15.16.21. + 22 from which corner I run
	West On a true line between Sections 16 + 21. Var 12°45' E
39.99	Set a Sand Stone 14 x 9 x 7 for a 1/4 Sec. Cor.
79.98	The corner to Sec 16.17.20. + 21 Land rolling soil 2nd rate

Township 2. N Range 20. West

chains	
	North between Sec 16 & 17
	Var: 12°.38' East
40.00	Set a Sand Stone 18 x 10 x 3. for a 1/4 Sec cor
41.00	Ravine bears S.E.
45.00	Leave bottom & Enter upland
60.00	Ravine bears South E
80.00	Set Sand Stone 14 x 12 x 6 for Corner to Sec 8. 9. 16 & 17
	Upland Rolling Prairie good
	Bottom 1st rate farming land

Township 2. N. Range 20. West

chains	
	East on a random line between Sec 9 & 16
	Var: 12°40' East
40.00	Set ~~flag~~ stake for temporary 1/4 Sec Cor
65.00	Ravine bears South
80.20	Intersect Sec line 21 links North of Corner to Sec 9. 10. 15 & 16, from which corner I run
	N 89°51' West
	On a true line bet Sec 9 & 16 variation 12°40' E
40.10	Set a Sand Stone 12 x 8 x 6 for a 1/4 Sec Cor.
80.20	The cor to Sec 8. 9. 16 & 17
	Land broken Soil 2nd rate

Township 2 N. Range 20. West.

Chains	
	North between Sec 8 & 9
	Var: 12° 36' East
40.00	Set a Sand Stone 14 x 10 x 8. for a 1/4 Sec. Corner
80.00	Set a Sand Stone 16 x 12 x 3 for cor to Sec 4. 5. 8 & 9
	Land good for Grazing or 2nd rate farming

Township 2. N. Range 20. West.

Chains	
	East on a random line between Sec 4 & 9
	Var: 12° 38' East.
40.00	Set ~~stay~~ stake for temporary 1/4 Sec cor
41.00	Dry ravine bears north
80.18	Intersect Sec line 14. links S. of cor to Sec. 3. ~~4. 9. & 10~~ from which corner I run
	S. 89° 54' West.
	On a true line bet Sec 4 & 9 Va 12° 38' E
40.09	Set a Sand Stone 14 x 10 x 3 for a 1/4 Sec. corner
80.18	The corner to Sec 4. 5. 8 & 9
	Land broken 2nd rate Soil

Township 2. N. Range 20. West

Chains	
	North between Sec 4 & 5 on A Random line Var: 12° 50' East.
40.00	Set a ~~flag~~ stake 1 chain East of Dry ravine for temporary 1/4 Sec Cor
80.20	Intersect the N. boundry of the Township 60 links West of Cor to Sec 4 & 5 from which Corner I run 26' W. South on a true line between Sec 4 & 5 Var 12° 50' East
40.20	Set a Sand Stone 13 x 10 x 5 for a 1/4 Sec. Cor,
80.20	The corner to Sec 4. 5. 8 & 9 Land broken Soil 2nd rate

July 21st 1871

Township 2. N. Range 20. West

Chains	
	North between Sec 31 & 32 Var: 12° 40' East.
40.00	Drove charred Stake Set Post and raised Mound of Earth as per Instructions for 1/4 Sec Cor.
52.00	Ravine bears North following on left of line
70.00	Ravine bears N.W.
80.00	Drove charred Stake Set Post & raised Mound of earth as per Instructions for Cor. to Sections 29. 30. 31 & 32.
	Land rolling 2nd rate Soil

Township 2, N, Range 20. West

Chains	
	East on a random line between Sec 29 & 32
	Var: 12° 31' East
10.00	Ravine bears N.W. & S.E.
40.00	Set ~~Flag~~ Post for temporary 1/4 Sec Cor
79.80	Intersect Sec line 14 links N. of Cor to Sec 28. 29. 32 & 33 from which corner I run N. 89° 54' West
	On a true line bet Sec 29 & 32
39.90	Drove Chained Stake Set Post & raised Mound of earth as per instructions for a 1/4 Sec. Cor. Va. 12° 31. E
79.80	The Corner to Sec 29. 30. 31 & 32
	High rolling Prairie
	Soil 2nd rate: good grazing

Township 2, N, Range 20 West

Chains	
	West on a Random line between Sec 30. & 31
	Var: 12° 25' East
10.00	Ravine bears North
40.00	Set ~~Flag~~ Post for temporary 1/4 Sec. Cor
80.77	Intersected the West boundry of the Township 23 links South of Cor to Sec 30 & 31 from which cor I run S. 89° 50' E.
	On true line between Sec 30 & 31
40.77	Drove Chained Stake Set Post & raised Mound of Earth as per instructions for a 1/4 Sec Cor: Va. 12° 25' E
80.77	The Corner to Sec 29. 30. 31. & 32
	Land rolling 2nd rate Soil

Township 2. N. Range 20. West.

Chains	
	North between Sec 29 + 30
	Var: 12° 40' E.
40.00	Drove Charred Stake set Post + raised Mound of Earth as per instructions for a 1/4 Sec Cor:
78.00	Leave upland + enter bottom bears S.E. + West
80.00	Drove Charred Stake set Post and raised Mound of earth as per instructions for Cor to Sec 19. 20. 29 + 30.
	Upland High rolling Prairie
	Soil 2nd rate
	Bottom land Good for Farming

Township 2. N. Range 20. West

Chains	
	East on a Random line between Sections 20 + 29.
	Var: 12° 35' E.
19.50	Beaver Creek 40 links wide runs South East. water 3 feet Deep Banks High + muddy bottom Sandy
40.00	Set ~~Flag~~ Post for temporary 1/4 Sec Cor.
57.00	Same Creek ~~to~~ runs North timber about 1 Chain wide on either bank
80.04	Intersect the Sec. line 6 links South of the Corner to Sec. 20. 21. 28 + 29 from which corner I run
	S. 89° 57' West
	On a true line bet Sec 20 and 29 Va. 12° 35' E.
40.02	Drove Charred Stake Set Post + raised Mound of earth as per instructions for a 1/4 Sec Cor:
80.04	The Corner to Sec. 19. 20. 29. + 30.
	Timber along creek ash. Elm + Bot Alder
	Land 1st rate

Township 2. N. Range 20. West

Chains	
	West on a random line between Sec 19. & 30.
	Var: 12° 35' E.
25.00	Ravine bears North
40.00	Set a ~~stake~~ Post for temporary 1/4 Sec cor.
80.52	Intersect the West boundry of the Township 3. links South of the corner to Sec 19 & 30. from which Corner I run
S89°59'	East on true line between Sec 19 & 30 Va 12° 35' E
40.52	Set a Sand Stone 13 x 10 x 5 for a 1/4 Sec. cor.
80.52	The corner to Sec 19. 20. 29. & 30
	Land broken 2nd rate soil

Township 2. N. Range 20. West.

Chains	
	North between Sections 19. & 20.
	Var: 12° 40' E.
~~1.00~~	~~Leave Upland & enter bottom bears West & S.E.~~
40.00	Drove charred stake Set Post & raised Mound of Earth as per instructions for a 1/4 Sec. cor.
60.00	Beaver creek 50 links wide ~~bears~~ runs East ~~& West~~
	A belt of timber on right & left banks 1 chain wide
	Banks high & muddy water about 3 ft deep, bottom Sandy
	Timber Ash & Bot Alder.
80.00	Set a Sand Stone 16 x 14 x 6 for cor to Sec 17. 18. 19 & 20
	Bottom good farming land.

Township 2. N. Range 20. West

Chains	
	East on a random line between Sec 17 & 20
	Var: 12° 36' E
40.00	Set a ~~Flag~~ Post for temporary 1/4 Sec Cor
80.04	Intersect section line at cor. to Sec 16. 17. 20. & 21
	from which corner I run
	West on a true line between sections 17 & 20 Va 12° 36' E
40.02	Set a Sand Stone 12 x 12 x 7
	for a 1/4 Sec. Cor:
80.04	The corner to Sec 17. 18. 19 & 20
	Land level.
	Soil 1st Rate.

Township 2. N. Range 20. West

Chains	
	West on a random line between Sec. 18. & 19
	Var: 12° 40' E
40.00	Set a ~~Flag~~ Post for temporary 1/4 Sec Cor.
80.30	Intersect the West boundry of the Township 16 links north of the cor to Sec 18. & 19 from which
	corner I run
	N. 89° 53' E.
	On a true line bet. Sec 18 & 19 Va 12° 40' East
40.30	Set a Sand Stone 10 x 10 x 7 for
	a 1/4 Sec. cor.
80.30	The cor to Sec 17. 18. 19. & 20.
	Land rolling Soil 2nd rate

Township 2. N. Range 20. West

Chains	
	North between Sec 17. & 18
	Var: 12° 40' E.
38.00	Leave bottom & enter upland
40.00	Set a Sand Stone 14 x 12 x 3 for a 1/4 Sec: Cor:
60.00	Ravine bears S.W. soon turns S. on bottom
80.00	Set a Sand Stone 14 x 12 x 4 for Cor to Sec 7. 8. 17. & 18
	Bottom Land 1st rate
	Upland - 2nd rate

6th P.M.

Township 2. N. Range 20. West

Chains	
	East on a random line between Sec 8 & 17
	Var: 12° 38' E.
40.00	Set a ~~Wing~~ post for temporary 1/4 Sec Cor
55.00	Ravine bears S. soon turns S.E.
80.21	Intersect Sec line 27 Links north of the corner to Sec 8. 9. 16 & 17 from which corner I run N. 89° 48' West
	On a true line bet Sec 8 & 17
40.10½	Set a Sand Stone 14 x 12 x 4 for a 1/4 Sec. Cor:
80.21	The corner to Sec. 7. 8. 17. & 18
	Land broken Soil 2nd rate

Township 2. N. Range 20. W. 6th P.M.

Chains	
	West on a random line between Sec. 7. & 18
	Var: 12° 35' E.
40.00	Set a ~~Pile~~ post for temporary 1/4 Sec Cor
79.98	Intersect the West boundry of the Township 12 links North of the Corner to Sec 7. & 18 from which corner I run
	N. 89° 55' East
	On a true line bet Sec 7th & 18
39.98	Set a Sand Stone 13 x 12 x 3 Var 12° 35' E for a 1/4 Sec. Cor.
79.98	The corner to Sec 7. 8. 17 & 18
	Land rolling Soil 2nd rate

Township 2. N. Range 20. W. 6th P.M.

Chains	
	North between Sec. 7 & 8
	Var: 12° 30' East.
40.00	Set a Sand Stone 12 x 9 x 4 for a 1/4 Sec. Cor. near Pool of Water
42.00	Ravine bears N. W.
78.00	Ravine bears S. E. & N. W.
80.00	Set a Sand Stone 16 x 12 x 6 for Corner to Sec 5. 6. 7. & 8.
	Land very broken

Township 2. N. Range 20 W. 6th P.M.

Chains	
	East on a random line between Sec 5 & 8 Va 12° 38'
9.00	Ravine bears South
40.00	Set a ~~Flag~~ Post for temporary 1/4 Sec cor.
56.00	Ravine bears South
80.18	Intersect Sec line 19 links N. of cor to Sec 4.5.8.&9 from which corner I run N 89° 52' West
	On a true line bet Sec 5 & 8 Va 12° 38' E
40.09	Set a Sand Stone 14x12x6 for a 1/4 Sec. cor:
80.18	The corner to Sec 5.6.7&8. Land broken Soil 2nd rate

Township 2. N. Range 20 W. 6th P.M.

Chains	
	West on a random line between Sec 6 & 7 Var: 12° 40' E
40.00	Set ~~Flag~~ Post for temporary 1/4 Sec Cor.
42.00	Ravine bears S.W.
79.68	Intersect the West boundry of the Township 23 links South of the corner to Sec 6 & 7. from which corner I run S. 89° 51' East
	On a true line bet Sec 6 & 7 Va 12° 40' E
39.68	Set a Sand Stone 14x12x5 for a 1/4 Sec. cor:
79.68	The corner to Sec 5.6.7.&8 Land broken Soil 2nd rate.

Township 2. N. Range 20. W. 6th P.M.

Chains	
	North on a random line between Sections 5 & 6. Var: 12° 45' E.
30.00	Ravine bears S.E.
40.00	Set a ~~Flag~~ Post for temporary 1/4 Sec cor
70.00	Ravine bears S.E. Soon turns S. Pools of Water E. of line
79.80	Intersect the North boundry of Township 31 links West of the Corner to Sec 5 & 6. from which Corner I run South 15' ok on a true line between Sec 5 and 6 Var 12° 45' East.
39.80	Set a Sand Stone 12 x 10 x 6 for a 1/4 Sec Corner,
79.80	The Corner to Sec 5. 6. 7. & 8 Land high & broken Soil 2d rate

July 22nd 1871

Township 2. N. Range 20. W. 6th P.M.

Meanders of the right bank of the Republican River in the East boundry of Section 12. Township 2. N. Range 20. West of the 6th P.M.

Beginning at the Meander corner in the east boundry of the Township in Section 12 and run thence up Stream on the right bank in Section 12

Stations	Bearings	Chains	Remarks
1	N. 42° W.	8.10	
2	N. 9° W.	10.00	
3	N ~~21~~ 18° E	10.00	
4	N. 46° 30' E	5.25 2	To Meander corner

Note ~~I did not Meander the left bank of the River through this Section as~~ the banks have fallen in so much that there is only 50. links in the widest place between the Range line and the river

3 Up Right bank	N. 9 W.	6.00	In Sec. 12
	N. 9 E.	6.20 4	To meanr. Cor E. of Sec. 12 & 23 Chs. South of Cor. to Secs. 1, 6, 7 & 12.

Township 2. N. Range 20. W. 6th P.M.

Meanders of the right bank of the Republican River through Sec one (1) in N boundary of township in order to get a starting point - I commenced at meander Corner on left bank in Sec 2. The field notes calls for Post in Mound from which a Cottonwood 14 in in dia bears S. 44° E 40 links A Cottonwood 20 in diameter bears N 5° E 30 links -

I find the trees all correct - I now set the instrument over the corner and sight back to the corner, between Sec 2 and 3 in North boundary of township and find the variations of this line to be 13° 15' E -

I now find by the original notes the width of the river at this crossing to be 6 Chs 10 lks I therefore measure west 6 chains 10 links and find that

the original meander corner a Post & Mound has gone into the River - I therefore set a new meander Corner 7 chains and 20 links west of the one on left bank of the River to meander the right bank of River from, and knowing the meander Corners to be gone in Section One. I run East along the North boundary of Section 2. Va 13° 15 E. from the old meander Corner - I measure East 31 chains & 50 links - did not find the original corner to Sec 1 and 2 - The Buffalo have pawed and torn the Earth up so as to leave no trace of corner. I set a new Corner, a Sandstone 18 x 10 x 5 for a Corner to Sec 1 & 2 - I then measure East 38 chains, old Corner at 35.60, destroyed or lost and set a new meander Corner on left bank of River thence East Same Variation

Township 2 N. Range 20. W

13°15' at 42.25 old Mean. Cor washed away & at 49. Chains & 30 links I set a new meander Corner on right bank of River — I then continue to measure East; at 80 Chains. I can not find the witness trees to Township & meander Corner, the timber has all been destroyed by fire. From the new meander Corner in North boundary of Sec 2 I run down Stream in Sec 2. Variation 13°15'

On Right Bank

Stations	Bearings	Chains	Remarks
1 5	S 31½ E	2.50	
2	S 5~~0~~4 E	24:40	
3	S 80 E	10.50	
4	N. 80. E.	7.6~~5~~6	to meander Cor bet Sec 1 and 2. on right bank of River thence in Sec 1.
1	N 81. E	14.20	
2	N 72. E	12.90	
3	N 6~~3~~6 E	2~~8~~4.2~~0~~7	to the meander Corner

Township 2 N Range 20. W.

Stations	Bearings	Chains	Remarks
			in North boundary of Sec 1.
			Thence commencing at meander Corner on left bank of Republican River. in North boundary of Section 1. and run up stream in Sec 1.
1 8	S. 58. W	7:00	
2	S ~~64¼~~ 72 W	~~10:70~~ 9.10	
3	S 72¾ W	16:00	
4	S 89½ W.	7:95 9	to meander Corner between Sec 1 and 2 thence in Sec 2.
1	S 82:50 W	10.00	
2	N 67¼ W	10:00	
3	N ~~5~~6 1. W	10:~~30~~ 00	
4	N 42. W	5:~~60~~ 10	to meander Corner on left bank of Republican River. July 23rd 1871

For General Description See back part of Book

58

To

Chan

4

7

List of Names

A list of the Names of the individuals employed to assist in running, measuring, or marking the lines, and corners described in the foregoing Field Notes of Township two (2) North of the base line of Range number twenty (20) West of the (6th) Sixth Principal Meridian showing the respective capacities in which they acted

Aaron Lovell	Chainman
Zadock Stephenson	Chainman
James Stephenson	Axeman and Mounduman
John B Lovell	Flagman
James L Slocum	Compassman

We hereby certify that we assisted James L Slocum Deputy Surveyor, in subdividing and meandering Township two (2) North of the base line of Range twenty (20) West of the Sixth Principal Meridian, and that said Township has been in all respects to the best of our knowledge and belief, well and faithfully surveyed and the boundary monuments planted according to the instructions furnished by the Surveyor General

Aaron Lovell	Chainman
Zadock Stephenson	Chainman
James Stephenson	Axeman and Mounduman
J. B. Lovell	Flagman
James L Slocum	Compassman

Subscribed and sworn to by the above named persons before me a Notary Public in and for the County of Cass and State of Nebraska this

eighteenth day of September
A.D. 1871.

Lloyd D Bennett

Notary Public
Cass County Nebraska

I James L. Slocum deputy Surveyor, do Solemnly swear that in pursuance of a Contract with Ebenezer E Cunningham Surveyor of the Public lands of the United States in the State of Nebraska, bearing date the Sixteenth day of June A.D. 1871 and in strict conformity with the laws of the United States and the instructions furnished by the said Surveyor General, I have faithfully surveyed the Subdivision lines and Meanders of Township two (2) North of the base line of Range number twenty (20) West of the (6th) Sixth Principal Meridian in the State aforesaid and do further solemnly swear that the foregoing are the true and original Field Notes of such Survey

James L Slocum
Deputy Surveyor

Subscribed by the said James L Slocum Deputy Surveyor and sworn to before me a Notary Public in and for the County of Cass & State of Nebraska this day of
AD 1871

Notary Public
Cass County Nebraska

Survey commenced July 18th AD 1871 and completed July 23rd AD 1871

I James L Slocum Deputy Surveyor do solemnly swear that in pursuance of a joint contract No 49 wherein David V. Stephenson and James L Slocum are joint contractors with E E Cunningham United States Surveyor General for the District of Nebraska and Iowa bearing date the Seventh day of June AD 1871. I have well faithfully and truly in my own proper person and in strict conformity with the instructions of the Surveyor General, the Surveying Manual and the laws of the United States Surveyed all those parts or portions of Township two (2) North of the base line of Range No (20) twenty west of the 6th Principal Meridian in the State of Nebraska as are represented in the forgoing Field Notes as having been surveyed under my direction and I do further solemnly swear that the forgoing are the true and original Field Notes of such survey

James L Slocum
Deputy Surveyor

Subscribed by the said Jas L Slocum Deputy Surveyor and sworn before me a Notary Public within and for the County of Cass State of Nebraska this 15 day of September 1871
Lloyd D Burnett
Notary Public

Surveyor Generals Office
Plattsmouth, Oct. 28th 1871

The foregoing field Notes of the survey and Subdivision of Township No one North of base line of Range No 26. West 6th P.M. in the state of Nebraska as executed by James L. Slocum Deputy Surveyor under Joint Contract No 119. Dated June 16th a. D. 1871. wherein David T. Stephenson and James L. Slocum are Joint Contractors with E. E. Cunningham Surveyor General and in the month of July a. D. 1871 having been critically examined the Necessary Corrections and Explanations made the said field Notes and the Surveys they describe are hereby approved

E. E. Cunningham
Surveyor General

General Description

The land in this Township excepting along the River and Beaver Creek bottoms is high & rolling soil sandy 2nd & 3rd rate. The Bottom lands are 1st and 2nd rate farming land.
Uplands good grazing but worth little for cultivation

Subdivision of Township No
3 North. of Range No
20 West of the 6th Principal
Meridian State of Nebraska
Commenced August 15th 1870
Finished August 22nd 1870

By William E Daugherty
Deputy Surveyor

Township No 3 North of Range No 20

Names of Assistants

Henry Lewis } Chainmen
Charles Fitzpatrick

Joseph Kearny } Monumenter
Thomas [illegible]

T 3 N., R 20 W.

6	61	5	45	4	34	3	23	2	12	1
60		59		44		33		22		11
7	58	8	43	9	32	10	21	11	10	12
57		56		42		31		20		9
18	55	17	41	16	30	15	19	14	8	13
54		53		40		29		18		7
19	52	20	39	21	28	22	17	23	6	24
51		50		38		27		16		5
30	49	29	37	28	26	27	15	26	4	25
48		47		36		25		14		3
31	46	32	35	33	24	34	13	35	2	36

West of the 6th Principal Meridian

To determine the course of the East boundary I commence at the corner of Townships 2 and 3 North of Ranges No 19 and 20 West and run thence North on a blank line

Variation 13° East

40.03 fell 27 links East of ¼ Sec corner
80.10 fell 11 links West of Section corner

From the aforesaid Township corner I run West on a blank line

Variation 13° 15' East

37.89 Fell 48 links South of ~~¼ Sec~~ meander corner
79.98 Fell 83 links South of Sec corner

80
37.89
42.11

Township No 3. North, Range No. 20 West of the 6th Principal Meridian

North between Sections 35 & 36
Variation 13' East.

4000 Set chared post in mound of Earth, with pits as per instructions for 1/4 Section corner

8000 Set chared post in mound of Earth with pits as per instructions for corner to Sections 25, 26, 35 & 36
Surface rolling, Soil 2nd rate

East Random between Sections 25 & 36
Variation 13' East.

3300 Leave river bottom bearing N. W. & S. E.

4000 Set temporary 1/4 Section corner.

4800 Deep ravine, drains South.

5600 Creek 15 links wide, runs South.

7988 Intersect Range line 11 links South of Past. corner to Sec. 25 & 36
S. 89° 52' W. on true line between Sections 25 & 26
Variation 13' East

3994 Set chared post in mound of earth with pits as per instruction for 1/4 Section Corner

7988 The corner of Sections 25, 26, 35 & 36
Surface rolling, Soil 2nd rate

Township No. 3 North, Range No. 20 West of 6th Principal Meridian

North between Sections 25 & 26
Variation 13' East.

4000 Set chared post in mound of earth, with pits as per instructions for 1/4 Section corner.

4200 Leave river bottom, bears N. W. & S. E.

8000 Set chard post in mound of earth, with pits as per instructions for corner to Sections 23, 24, 25 & 26.
Surface South half level, north half rolling, Soil 2nd rate

East Random between Sections 24 & 25
Variation 13' East.

4000 Set temporary 1/4 Section corner

62 40 dry creek 15 lks wide runs S&E

8032 Intersect Range line 18 links South of post, Corner to Sec. 24 & 25

S. 89° 57' W. on true line between Sections 24 & 25
Variation 13' East

4016 Set chared post in mound of earth, with pits as per instructions for 1/4 Section Corner

8032 The corner of Sections 23, 24, 25 & 26
Surface rolling, Soil 2nd rate.

Township No. 3 North, Range No.

	North between Sections 23 & 24
	Variation 13' East.
4000	Set chared post in mound of earth, with pits as per instructions for 1/4 Section corner.
7365	Creek 5 links wide runs S. W.
7650	Creek 5 links wide runs S. ~~W.~~ E. at N. 45 E. ~~at~~ 40 links distance is a spring which runs into the creek
8000	Set chared post in mound of earth, with pits as per instructions for corner to Sections 13, 14, 23 & 24. Surface rolling soil 2nd rate.

20 West of 6th Principal Meridian

	East Random between Sections 13 & 24
	Variation 13' East.
4000	Set temporary 1/4 Section corner
7942	Intersect Range line 58 links North of post, cor. to Secs. 13 & 24, N. 89°35' W., on true line between Sections. 13 & 24
	Variation 13' East
39~~2~~71	Set chared post in mound of earth with pits as per instructions for 1/4 Section Corner.
7942	The corner of Sections 13, 14, 23, & 24. Surface rolling soil 2nd rate.

Township No. 3 North, Range No.

North between Sections 13 & 14
Variation 13' East.

4000 Set charred post in mound of earth with pits as per instructions for 1/4 Section Corner

8000 Set charred post in mound of earth, with pits as per instructions for corner to Sections 11, 12, 13 & 14. Surface rolling, Soil 2nd rate

70 West of 6th Principal Meridian

East Random between Sections 12 & 13
Variation 13° 30' East.

4000 Set temporary 1/4 Section corner, in ravine three chains wide, bears N. & S.

7960 Intersect Range line 70 links South of post. corner to Secs. 12 & 13

S. 89° 30' W. on true line between Sections 12 & 13
Variation 13° East.

3986 Set charred post in mound of earth, with pits as per instructions for 1/4 Section Corner.

7960 The corner of Sections 11, 12, 13 & 14
Surface rolling Soil 2nd rate

Township No. 3 North, Range No. 20 West of 6th Principal Meridian

North between Sections 11 & 12
Variation 13° 30'

4000 Set chared post in mound of earth, with pits as per instructions for 1/4 Section Corner

8000 Set chared post in mound of earth, with pits as per instructions for corner to Sections 1, 2, 11 & 12
Surface rolling, Soil 2nd rate

East Random between Sections 1 & 12
Variation 13° 30' East

4000 Set Temporary 1/4 Section Corner

8016 Intersect Range line 48 links North of Post. corner to Secs. 1 & 12
N. 89° 39' W. on true line between Sections 1 & 12.
Variation 13° 30' East.

4008 Set chared Post in mound of earth, with pits as per instructions for 1/4 Section Corner.

8016 The corner of Sections 1, 2, 11 & 12.
Surface rolling; Soil 2nd rate.

Township No. 3 North Range No 20

North Random between Sections 1 & 2.

Variation 13° ~~30~~ 30 East.

1900 Range 400 chains. wide bears SW

4000 Set temporary 1/4 Section Corner

7991 Intersect Township line 55 links west of Post. cor to secs. 1 & 2

S. 2 ~~3~~ 4' West on true line between Sections 1 & 2

Variation 13° ~~13~~ 30' East.

3991 Set chared Post in mound of earth with pits as per instruction for 1/4 Section Corner.

7991 The corner of Sections 1, 2, 11 & 12

Surface rolling, Soil 2nd rate.

August 15th 1870

West of 6th Principal Meridian

North between Sections 34 & 35

Variation 13° East.

11.00 Entire River bottom bears East and West

4000 Set Chared Post in mound of earth with pits as per instructions for 1/4 Section Corner.

8000 Set chared Post in mound of earth with pits as per instructions, for corner to Sections 26, 27, 34 & 35

Surface rolling Soil 2nd rate

Township No 3 North Range No. 20 West of 6th Principal Meridian

East Random between Sections 26 & 35
Variation 13° East.

4000 Set temporary 1/4 Section Corner.

4480 Right bank of Republican river, and set temporary meand. cor chared Post in mound of earth with pits as per instructions for meander corner. meas. ora with chain

4930 Left bank of Republican river and set temporary meand. cor chared Post in mound of earth with pits as per instructions for meander corner.

7986 Intersect N. & S. line 28 links South of Post, cor. to Sect 25 26, 35 & 36

S. 89°48' W. on true line between Sections 26 & 35 {ba 13° East

30.56 Left Bank of River & set meander post as per instructions +

30.56 Right bank of River & set meander post as per instructions +

39.93 Set chared Post in mound of earth with pits as per instructions for 1/4 Section Corner

7986 The corner of Sections 26, 27, 34 & 35
Surface rolling Soil 2nd rate

Give meander Corners on true line

North between Sections 26 & 27.
Variation 13° East.

4000 Set chared Post in mound of earth with pits as per instructions for 1/4 Section Corner

5143 Right ~~Left~~ bank of Republican river, and set chared Post in mound of earth with pits as per instructions for meander corner,

5620 To left ~~right~~ bank of Republican river, by chaining and set chared Post in mound of earth with pits as per instructions for meander corner.

8000 Set chared Post in mound of earth with pits as per instructions for corner to Sections 22, 23, 26 & 27.
Surface level, Soil 2nd rate.

Township No. 3 North Range No. 20

East Random between Sections 23 & 26
Variation 13° East.

4000 Set Temporary 1/4 Section Corner cross creek & enter River bottom bears S.

6340 Creek 10 links wide, runs South.

8000 Intersect North & South line 24 links South of Post. cor to Secs. 23, 24, 25 & 26

S. 89° 48' W. on true line between Sections 23 & 26.
Variation 13° East.

4000 Set chased Post in mound of earth with pits as per instructions for 1/4 Section corner.

8000 The corner of Sections 22, 23, 26 & 27
Surface rolling, Soil 2nd rate.

West of 6th Principal Meridian

North between Sections 22 & 23.
Variation 13° East.

4000 Set chased Post in mound of earth with pits as per instructions for 1/4 Section Corner.

4200 Road, bears East and West

7500 leave Republican River bottom bears N. W. & S. E.

8000 Set chased Post in mound of earth with pits as per instructions for corner to Sections 14, 15, 22 & 23.
Surface level, Soil 2nd rate

Township No 3 North Range No.

East Random between Sections 14 & 23
Variation 13° East.

4000 Set Temporary 1/4 Section Corner.

5100 Road bears N. 60 E. & 60 W.

7830 Dry creek bed runs S. E.

8016 Intersect North and South line 28 links North of Post. Cor to Secs. 13, 14, 23 & 24

N. 89° 48' W. on true line between Sections 14 & 23
Variation 13° East.

4008 Set Chased Post in mound of earth with pits as per. instructions for 1/4 Section Corner

8016 The corner to Sections 14, 15, 22 & 23.
Surface rolling Soil 2nd rate.

20 West of 6th Principal Meridian

North between Sections 14 & 15
Variation 13° East

4000 Set chased Post in mound of earth with pits as per instructions for 1/4 Section Corner.

8000 Set Chased Post in mound of earth with pits as per instructions for corner to Sections 10, 11, 14 & 15.
Surface rolling. Soil 2nd rate.

Township No. 3 North, Range No. 20 West of 6th Principal Meridian

East Random between Sections 11 & 14

Variation 13° East.

4000 Set Temporary 1/4 Section corner.

7982 Intersect North and South line at Post. Cor to Secs. 11, 12, 13 & 14

West on true line between Sections 11 & 14

Variation 13° East.

3991 Set chased Post in mound of earth with pits as per instructions for 1/4 Section Corner.

7982 The corner of Sections 10, 11, 14 & 15,

Surface rolling, Soil 2nd rate.

North between Sections 10 & 11

Variation 13° East.

4000 Set chased Post in mound of earth with pits as per instructions for 1/4 Section corner

4150 Ravine 3.50 chains wide beas 1/4 sw ~~corner~~

8000 Set chased Post in mound of earth with pits as per instructions for corner to Sections 2, 3, 10 & 11

Surface rolling, Soil 2nd rate

Township No 3, North Range No. 20

East Random between Sections 2 & 11.
Variation 13° East.

4000	Set temporary 1/4 Section corner.
5100	Raine 450 links wide bears S. W.
7982	Intersect North and South line 16 links South of Post cor to Secs. 1, 2, 11 & 12
	S. 89°53' W. on true line between Sections 2 & 11. Variation 13° East.
3991	Set chard Post in mound of earth with pits as per instructions for 1/4 Section corner.
7982	The corner of Sections 2, 3, 10 & 11. Surface rolling, Soil 2nd rate.

West of 6th Principal Meridian

North Random between Sections 2 & 3.
Variation 13° East.

4000	Set temporary 1/4 Section corner
7985	Intersect township line 56 links East of Post. corner to Secs. 2 & 3
	S. 2 ~~X~~ 4 E. on true line between Sections 2 & 3. Variation 13° East.
3985	Set chard Post in mound of earth with pits as per instructions for 1/4 Section corner.
7985	The corner of Sections 2, 3, 10 & 11. Surface rolling, Soil 2nd rate

August 17th 1870

Township No. 3 North, Range No. 20

North between Sections 33 & 34.

Variation 13° East.

4000 Set chased Post in mound of earth with pits as per instructions for 1/4 Section corner

6150 Ravine 4.00 chains wide, bears N. E.

8000 Set chased Post in mound of earth with pits as per instructions for corner to Sections 27, 28, 33 & 34. Surface rolling Soil 2nd rate.

West of 6th Principal Meridian

East Random between Sections 27 & 34

Variation 13° East.

1400 Ravine 300 chains wide bears North

4000 Set temporary 1/4 Section corner.

4500 Enter Republican River bottom bears North and South.

8030 Intersect North and South line 29 links South of Post. cor to Secs. 26, 27, 34 & 35

S. 89°48' W. on true line between Sections 27 & 34.

Variation 13° East.

4015 Set chased Post in mound of earth with pits as per instructions for 1/4 Section corner.

8030 The corner of Sections ~~21, 22~~, 27, 28, 33 & 34. Surface rolling Soil 2nd rate.

Township No. 3, North, Range No. 20

North between Sections 27 & 28.
Variation 13° East.

800 Enter Republican River bottom, bears N. W. & S. E.

4000 Set chared Post in mound of earth with pits as per instructions for 1/4 Section corner.

8000 Set chared Post in mound of earth, with pits as per instructions for corner to Sections 21, 22, 27 & 28.

Surface rolling soil 2nd rate.

West of 6th Principal Meridian

East & random between Sections 22 & 27
Variation 13° East

4000 Set temporary 1/4 Section corner

4230 Right bank of Republican River.

4722 Left bank of Republican River. by chaining

8014 Intersect north and south line 8 links North of Post. on to Sec. 22, 23, 26 & 27

N. 89°57' W. on true line between Sections 22 & 27.
Variation 13° East

3292 Left bank of Republican River and Set chared Post in mound of earth with pits as per instructions for meander corner.

3784 Right bank of Republican river and Set chared Post in mound of earth as per instructions for meander corner

4007 Set chared Post in mound of earth with pits as per instructions for 1/4 Section corner

8014 The corner of Sections 21, 22, 27 & 28.

Surface level soil 2nd rate

Township No 3 North, Range No. 20 West of 6th Principal Meridian

	North between Sections 21 & 22.
	Variation 13° East.
2862	Right Bank of River & Set Meander corner as per instructions
3436	Left bank of Republican river, and set chased Post in mound of earth with pits as per instructions for meander Corner.
4000	Set chased Post in mound of earth with pits as per instructions for 1/4 Section Corner.
5100	Creek, 15 links wide runs S. E.
6025	Creek 15 link wide runs S. W.
6900	Creek 15 links wide runs S. E.
7400	Creek 15 links wide runs S. W.
8000	Set chased Post in mound of earth with pits as per instructions for corner to Sections 15, 16, 21 & 22
	Surface level, Soil 2nd rate.

	East Random between Sections 15 & 22.
	Variation 13° East.
420	Creek 15 links wide runs South.
4000	Set temporary 1/4 Section Post.
4625	Creek 15 links wide runs South
7994	Intersect North and South line 14 links north of Post, corner to Sect. 14, 15, 22 & 23
	N. 89°54' W. on a true line between Sections 15 & 22.
	Variation 13° East.
3997	Set chased Post in mound of earth with pits as per instructions for 1/4 Section corner.
7994	The corner of Sections 15, 16, 21 & 22
	Surface level, Soil 2nd rate

Township No 3 North, Range No.

North between Sections 15 & 16
Variation 13° 10' East.

4000 Set chased Post in mound of earth with pits as per instructions for 1/4 Section corner

6100 Lean River bottom, bears East and West.

8000 Set chased Post in mound of earth with pits as per instructions for corner to Sections 9, 10, 15 & 16.
Surface - South three-fourths level, North one-fourth rolling - Soil 1st rate

20 West of 6th Principal Meridian

East Random between Sections 10 & 15
Variation 13° East.

4000 Set temporary 1/4 Sec. corner

5370 Creek 15 links wide runs S.E.

7000 Creek 25 links wide runs South.

8000 Intersect North and South line 20 links South of Post.
Cor to Sect 10, 11, 14 & 15

S. 89° 51' W. on true line between Sections 10 & 15.
Variation 13° East.

4000 Set chased Post in mound of earth with pits as per instruction for 1/4 Section corner

8000 The corner of Sections 9, 10 15 & 16.
Surface rolling, Soil 2nd rate.

Township No. 3 North, Range No. 20 West of 6th Principal Meridian

North between Sections 9 & 10
Variation 13° 10' East.

4000 Set chased Post in mound of earth with pits as per instructions for 1/4 Section corner.

8000 Set chased Post in mound of earth with pits as per instructions for corner to Sections 3, 4, 9 & 10.
Surface - rolling - Soil 2nd rate

East Random between Sections 3 & 10.
Variation 13° East.

1728 Crick 15 links wide runs South.

4000 Set temporary 1/4 Section corner.

8012 Intersect North and South line 23 links North of Post.
Cor to Sec. 2, 3, 10 & 11

S. 89° 50' W. on true line between Sections 3 & 10
Variation 13° East.

4006 Set chased Post in mound of earth with pits as per instructions for 1/4 Section corner.

8012 The corner of Sections 3, 4, 9 & 10.
Surface rolling Soil 2nd rate.

Township No 3 North, Range

	"North Random between Secs. 3 & 4
	Variation 13° 10' East.
4000	Set Temporary 1/4 Section corner.
8013	Intersect Township line 18 links East of Post. cor. to Sec. 3 & 4
	S. 8° E. on true line between Sections 3 & 4
	Variation 13° 10' East.
4013	Set chared Post in mound of earth with pits as per instructions for 1/4 Section Corner.
8013	The corner of Sections 3, 4, 9 & 10.
	Surface rolling Soil 2nd rate.
	August 18th 1870

No 20 West of 6th Principal Meridian

	"North between Sections 32 & 33.
	Variation 13° East.
1300	Ravine 400 chains wide, bears S.E.
4000	Set chared Post in mound of earth with pits as per instructions for 1/4 Section corner.
8000	Set chared Post in mound of earth with pits as per instructions for corner to Sections 28, 29, 32 & 33.
	Surface rolling, Soil 2nd rate.

Township No. 3 North, Range No-

East Random between Sections 28 & 33.
Variation 13° East.

4000 Set temporary 1/4 Section corner.

7976 Intersect North and South line 28 links North of Post. Cor to Sec. 27, 28, 33 & 34

N. 89° 48' W. on true line between Sections 28 & 33.
Variation 13° East.

3988 Set Chained Post in mound of earth with pits as per instructions for 1/4 Section corner

7976 The corner of Sections 28, 29, 32 & 33.
Surface rolling, Soil 2nd rate.

20 West of 6th Principal Meridian

North between Sections 28 & 29
Variation 13° East.

4000 Set chained Post in mound of earth with pits as per instructions for 1/4 Section corner

×5400 Enter River Bottom bears East & West

8000 + Set chained Post in mound of earth with pits as per instructions for corner to Sections 20, 21, 28 & 29

Surface rolling, Soil 2nd rate

Township No 3. North, Range No. 20

East Randin between Sections 21 & 28.
Variation 13° East.

4000 Set temporary 1/4 Section corner.

7968 Intersect North and South line at Post. cor to Sec. 21, 22, 27 & 28

West on true line between Sections 21 & 28.
Variation 13° East.

3984 Set chased Post in mound of earth with pits as per instructions for 1/4 Section corner.

4 7986 68 The corner of Sections 20, 21, 28 & 29.
Surface rolling - Soil 2nd Rate.

West of 6th Principal Meridian

North between Sections 20 & 21.
Variation 13° East.

4000 Set chased Post in mound of earth with pits as per instructions for 1/4 Section corner.

5450 Right bank of Republican river and set chased Post in mound of earth with pits as per instructions for meander corner.

5900 Left bank of Republican river by chaining and set chased Post in mound of earth with pits as per instructions for meander corner.

7624 Left bank of Republican River again and set chased Post in mound of earth, with pits as per instructions for meander corner.

80.00 Place for Cor. to Sec. 16, 17, 20 & 21 in Run
Surface rolling, Soil 2nd " rate

Township No. 3 North, Range No 20 West of 6th Principal Meridian

West ~~East~~ ~~offset~~ on a true line between Sections 16 & 21.
Variation 13° 15' East.

4,000 Set chased Post in mound of earth with pits as per instructions for 1/4 Section corner.

7850 Left bank of Republican river and set chared Post in mound of earth with pits as per instructions for meander corner.

Remainder of line in river

Surface level - Soil 2nd rate.

North between Sections 16 & 17.
Variation 13° East.

From meander corner on left bank of Republican river, between Secs 20 & 21 - offset East 4,47 chains; from thence flagged in E line on right bank of Republican river, between Secs. 16 & 17, bears N 24½° W. making the whole distance 10.05 chains. Therefore at:

From Cor to Sec. 16, 17, 20 & 21 in river

6 ~~30~~ 29 To right bank of Republican river and set chared Post in mound of earth with pits as per instructions for meander corner.

3460 To right bank of Republican river again and set chared Post in mound of earth with pits as per instructions for meander corner.

3800 To left bank of Republican river by chaining and set chared Post in mound of earth with pits as per instructions for meander corner.

4000 Set chared Post in mound of earth with pits as per instructions for 1/4 Sec. corner.

8000 Set chared Post in mound of earth with pits as per instructions for corner to Sections 8, 9, 16 & 17

Surface rolling Soil 2nd rate

Township No. 3 North, Range No. 20 West of Principal Meridian

East Random between Sections 9 & 16.

Variations 13° East.

2300 Leave River bottom bears North & South

3100 Raine 2,00 chains wide runs South.

4000 Set temporary 1/4 Section corner.

8028 Intersect North & South line 40 links North of Post. corner to Sect. 9, 10, 15 & 16

N. 89° 43' W. on true line between Sections 9 & 16

Variation 13° East.

4014 Set chared Post in mound of earth with pits as per instructions for 1/4 Section corner

8028 The corner of Sections 8, 9, 16 & 17.

Surface rolling. Soil 2nd Rate.

North between Sections 8 & 9.

Variations 13° East.

4000 Set chared Post in mound of earth with pits as per instructions for 1/4 Section corner.

5200 Leave Republican river bottom, bears East and West.

8000 Set chared Post in mound of earth with pits as per instructions for corner to Sections 4, 5, 8 & 9.

Surface rolling Soil 2nd rate

Township No. 3 North, Range No

East	Random between Sections 4 & 9. Variation 13° 15' East.
3050	Deep ravine, bears North and South.
4000	Set Temporary 1/4 Section corner.
4600	Deep ravine, bears North and South.
8024	Intersect North and South line at Post. Corner to Sec. 3, 4, 9 & 10
	West on true line between Sections 4 & 9. Variation 13° 15' East.
4012	Set chased Post in mound of earth with pits as per instructions for 1/4 Section corner
8024	The corner of Sections 4, 5, 8 & 9. Surface rolling, Soil 2nd rate.

20 West of 6th Principal Meridian

North	Random between Sections 4 & 5. Variation 13° 15' East.
4000	Set Temporary 1/4 Section corner.
8040	Intersect Township line at Post. Corner to Sec. 4 & 5
	South on true line between Sections ~~3 &~~ 4 & 5 Variation 13° 15' East.
4020	Set chased Post in mound of earth with pits as per instructions for 1/4 Section corner.
8040	The corner of Sections 4, 5, 8 & 9 Surface rolling, Soil 2nd rate

August 19th 1870

Township No 3 North, Range No. 20.

"North between Sections 31 & 32.
Variation 13° East.

4000 Set a hard Post in mound of earth with pits as per instructions for 1/4 Section corner.

8000 Set a hard Post in mound of earth with pits as per instructions for corner to Sections 29, 30 & 31 & 32.
Surface rolling Soil 2nd rate

West of 6th Principal Meridian

"East Random between Sections 29 & 32
Variation 13° East.

4000 Set temporary 1/4 Section corner.

5600 Ravine - bears South.

8010 Intersect North and South line 30 links North of Post - Corner to Secs. 28, 29, 32 & 33

N. 89° 47' W. on true line between Sections 29 & 32,
Variation 13° East.

4005 Set a hard Post in mound of earth with pits as per instructions for 1/4 Section

8010 The corner of Sections 29, 30 31 & 32.
Surface rolling - Soil 2nd rate

Township No. 3 North, Range No 20 West of 6th Principal Meridian

West Random between Sections 30 & 31.
Variation 13°30' East.

40.00 Set temporary 1/4 Section corner.
6400 Ravine 300 deep ~~[illegible]~~ wear bears south
7926 Intersect Range line 50 links North of Post. Cor to Sect. 30 & 31

N. 89°39' ~~W.~~ E. on true line between Sections 30 & 31.
Variation 13°30' East

3926 Set chared post in mound of earth with pits as per instructions for 1/4 Section corner.

7926 The corner of Sections 29, 30, 31 & 32 ~~[illegible]~~
Surface rolling — Soil 2nd rate.

North between Sections 29 & 30.
Variation 13°30 East.

40.00 Set chared post in mound of earth with pits as per instructions for 1/4 Section corner.

80.00 Set chared post in mound of earth with pits as per instructions for corner to Sections 19, 20, 29 & 30.
Surface rolling — Soil 2nd rate.

Township No. 3 North, Range No. 20, West of 6th Principal Meridian

East Random between Sections 20 & 29
Variation 13° 30' East.

23.00 Ravine 2.00 chains wide
Bears South.

40.00 Set temporary 1/4 Section corner.
and Enter River Bottom bears South

80.10 Intersect North and South
line 17 links North of post.
Cor. to Secs 20, 21, 28 & 29

N. 89° 53' W. on true line between Sections 20 & 29.
Variation 13° 30' East.

40.05 Set chared post in mound
of earth with pits as per
instructions for 1/4 Section
corner.

80.10 The corner of Sections 19,
20, 29 & 30.
Surface rolling - Soil
2nd rate.

West Random between Sections 19 & 30
Variation 13° East

40.00 Set temporary 1/4 Section corner

79.65 Intersect Range line 34 links
South of post. Cor. to Secs. 19 & 30

S. 89° 45' ~~W.~~ E on true line between Sections 19 & 30.
Variation 13° East.

39.65 Set chared post in mound
of earth with pits as per
instructions for 1/4 Section
corner.

79.65 The corner of Sections 19,
20, 29 & 30.
Surface rolling - Soil
2nd rate.

Township No. 3 North, Range No. 20 West of 6th Principal Meridian

North between Sections 19 & 20
Variation 13° East.

14.00 Enter Republican river, bottom Bears N. W. & S. E.

40.00 Set chased post in mound of earth with pits as per instructions for 1/4 section corner.

80.00 Set chased post in mound of earth with pits as per instructions for corner to Sections 17, 18, 19 & 20.

Surface rolling — Soil 2nd rate.

East ~~Random~~ on true line between Sections 17 & 20
Variation 13° East.

40.00 Set chased post in mound of earth with pits as per instructions for 1/4 section corner.

75.69 To right bank of Republican river and set chased post in mound of earth with pits as per instructions for meander corner.

Remainder of line in river

Surface level

Soil 2d rate

Township No. 3 North, Range No. 20 West of 6th Principal Meridian

West Random between Sections 18 & 19.
Variation 13°30' East.

41.00	Set temporary 1/4 Section corner.
76.00	Leave Republican river bottom; Bears N.W. & S.E.
78.94	Intersect Range line 18 links North of Post. cor to Secs. 18 & 19
	N. 89° 52' E. on true line between Sections 18 & 19. Variation 13°30' East.
38.94	Set chased Post in mound of earth with pits as per instructions for 1/4 Section corner.
78.94	The corner of Sections 17, 18, 19 & 20. Surface level — Soil 2nd rate.

North between Sections 17 & 18.
Variation 13° East.

41.00	Set chased Post in mound of earth with pits as per instructions for 1/4 Section corner.
69.50	To right-bank of Republican river and set chased Post in mound of earth with pits as per instructions for meander corner.
73.45	Left bank of Republican river by chaining and set chased Post in mound of earth with pits as per instructions for meander corner.
80.00	Set chased Post in mound of earth with pits as per instructions for corner to Sections 7, 8, 17 & 18. Surface level — Soil 2nd rate.

Township No. 3 North, Range No 20,

East Random between Section 8 + 17.
Variation 13° 30' East.

40.00	Set temporary 1/4 Section corner.
80.36	Intersect North and South line 28 links South of Post. cor to Sec. 8, 9, 16 & 17
	S. 89° 48' W. on true line between Sections 8 + 17.
	Variation 13° 30' East.
40.18	Set chained post in mound of earth with pits as per instructions for 1/4 Section corner.
80.36	The corner of Sections 7, 8, 17 + 18.
	Surface rolling — Soil 2nd rate.

West of 6th Principal Meridian.

West Random between Sections 7 + 18
Variation 13° 30' East

28.52	Left bank of Repub. R. Set temp. Meas. Cor
31.95	Right " " " " "
40.00	Set temporary 1/4 Section corner.
79.30	Intersect Range line 63 links North of Post. cor to Secs. 7 & 18
	N. 89° 33' E. on true line between Sections 7 + 18.
	Variation 13° 30' East.
39.30	Set chained post in mound of earth with pits as per instructions for 1/4 Section corner
47.35	Right bank of Republican river, and Set chained post in mound of earth with pits as per instructions for meander corner.
50.78	Left bank of Republican river, and Set chained post in mound of earth with pits as per instructions for meander corner.
79.30	The corner of Sections 7, 8, 17 + 18.
	Surface rolling — Soil 2nd rate.

Township No. 3 North, Range No. 20 West of 6th Principal Meridian

North between Sections 7 & 8.
Variation 13° 30' East.

40.00 Set chased post in mound of earth with pits as per instructions for 1/4 Section corner.

6130 Leave River Bottom bears East on west

80.00 Set chased post in mound of earth with pits as per instructions for corner to Sections 5, 6, 7 & 8.
Surface level — Soil 2nd rate.

East Random between Sections 5 & 8
Variation 13° East

4000 Set temporary 1/4 Section corner.

7986 Intersect North and South line 11 links North of Post.
Cor. to Sect 4, 5, 8 & 9

S. 89° 55' W. on true line between Sections 5 & 8.
Variation 13° East.

3993 Set chased Post in mound of earth with pits as per instructions for 1/4 Section corner.

7986 The corner of Sections 5, 6, 7 & 8.
Surface rolling Soil 2nd rate.

Township No. 3 North Range No.

	West Random between Sections 6 & 7 Variation 13° 30' East.
4000	Set temporary 1/4 Section corner
5950	Creek 15 links wide runs South.
8062	Intersect Range line 60 links North of Post.
	N. 89° 34' ~~W~~ E on true line between Sections 6 & 7 Variation 13° 30' East.
4062	Set chased Post in mound of earth with pits as per instructions for 1/4 Section corner.
8062	The corner of Sections 5, 6, 7 & 8. Surface level, Soil 2nd rate.

20 West of 6th Principal Meridian

	"North Random between Sections 5 & 6. Variation 13° 15' East.
4000	Set temporary 1/4 Section corner.
8000	Intersect Township line 17 links East of Post. corrn to Decl. 5 & 6
	S. 7° E. on true line between Sections 5 & 6. Variation 13° 15' East
4000	Set chased Post in mound of earth with pits as per instructions for 1/4 Section corner.
8000	The corner of Sections 5, 6, 7 & 8. Surface rolling Soil 2nd rate. August 20th 1870

Township No 3 North of Range No 20 West of the 6th Principal Meridian

Meanders of the Republican river beginning at the corner of Townships No 2 and 3 North of Ranges No 19 and 20 W. it being also a meander corner on Right bank

Thence in Section 36, up stream

1 N	40	W	2.00	Variation 13° East
N	8	W	2.50	
N	49	W	9.00	
N	16	W	10.00	
N	74	W	12.50	
S	60	W	10.50	
S	46	E	3.50	
S	16	W	9.50	
S	56	W	6.00	
S	15	W	29.02	To Meander corner on Township line between Secs. 1 & 36.

On Left Bank

Beginning at meand. Cor. to fracl. Secs. 36 & 36 on Range line between Ranges 19 and 20 Township 3 North

Thence — In Section 36 up stream

15 N	42	W	1.50	Variation 13° East
N	22	W	14.00	
N	61	W	5.00	
N	67	W	14.00	Creek 15 links wide bears North
S	69	W	15.50	
S	20	W	6.00	
S	41	E	7.75	
S	51	W	10.50	
S	13	W	5.59 16	To Meander corner on Township line bet. Secs. 1 & 36

Banks of river high Skirted with Cottonwood Timber

Township No 3 North Range No 20 West of the 6th Principal Meridian

Meanders of the Republican river in Section 35 begining at Meander post between Sect. 2 & 35 on Township line on Right bank thence up stream

Variation 13° East

3 N	51	W	300
N	13	E	350
N	35	W	950
N	13	E	1450
N	56	W	1250
S	79	W	450
N	55	W	800
N	3	E	950
N	4½	E	1850
N	58½	E	1300
N	13	E	1150 4

To meander post between Sections 26 and 35

Thence up same bank in Sec 26 (See 2 pages forward — Give each bank continuously through the Town)

On Left bank begining at Meander post between Sect 2 & 35 on Township line, thence up stream in Sec 35 Variation 13° East

17 N	47	W	275
N	15	W	950
N	52	W	350
N	16	E	1400
N	39	W	550
N	55	W	1250 (Write thence after rt bk.)
N	75	W	400
N	44	~~E~~ W	450
N	18	E	650
N	50	E	1800
N	54	E	1100
N	24	E	1220 18

To meander post between Sections 26 and 35

Meanders of ~~Lake~~ the Republican river in Section 26 beginning at Meander post on Section line between Section 26 and 35 Right bank

Variation 13° East

N	13	E	750
N	17½	E	900
N	33	E	350
N	8	W	750
N	21	W	850
N	25	E	1500
N	30	W	750
N	27	W	900
N	2	E	1050
N	58	W	750
S	76	W	900
S	55	W	750
S	41	W	1050
S	64	South W	1400
S	79½	W	400 To meander post between Sections 26 & 27

On left bank

In Section 26

Variation 13° East

N	17	E	1300
N	47	E	900
N	15	W	1050
N	50	W	700
N	20	E	2000
N	49	W	1450
N	5	E	950 Crick 20 links wide
N	39	W	800 bears N &
N	67	W	700
S	71	W	1350
S	57	W	1150
S	40	W	1200
S	76½	W	842 To meander post between sections 26 and 27

Township No 3 North of Range No 20 West of the 6th Principal Meridian

Meanders of the Republican river in Section 27 begining at at Meander post between Sections 26 and 27 On Right bank

Variation 13° East

~~N~~			
S	74	W	600
N	81	W	400
S	67	W	500
N	66	W	800
N	42	W	750
N	~~6~~ 7 4	W	~~1~~ 7 50
N	21	W	700
N	15	E	600
N	27	W	400
N	21½	E	250 6 To meander post between sections 22 x 27

On Left bank begining at Meander post between Sections 26 and 27 — in Sec 27

Variation 13° East

~~N 9 E 1250~~

~~N 34½ E~~

S	80	W	450
N	81	W	300
S	73	W	800
N	57½	W	650
N	34	W	800
N	70	W	700
N	9	E	900
N	46	W	300
N	1	E	167 20 To meander post between sections 22 and 27

Township No 3 North Range No 20 West of 6th Principal Meridian

Meanders of the Republican river in Section 22 begining at Meander corner between sections 22 and 27 on right bank

Variation 13° East

N	9	E	1250
N	31½	E	1000
N	74	E	500
N	23	W	400
N	68	W	850
N	24	W	900
N	77	W	750
S	56½	W	2200
N	85	W	1530 To meander post between sections 21 and 22

On left bank begining at Meander post between sections 22 and 27 — in Sec 22

Variation 13° East

N	7	E	700
N	20	E	950
N	60	E	950
N	9	E	~~4~~ 400
N	21	W	675
N	61	W	1000
N	30	W	950
N	78	W	1150 Creek 30 links wide
S	55	W	1450 bears North
S	68	W	1130
N	82	W	1038 To meander post between sections 21 and 22

August 21st 1870

Township No 3 North of Range No 20 West of the 6th Principal Meridian

Meanders of the Republican river in Section 21 920 begining at Meander post between Sections 21 and 22

N	87 W 600	On right bank
N	64 W 2150	Variation 13° East
N	35 W 1150	
N	7 E 400	
N	67 E 1300	To Sandbar
N	~~71~~ 65 W 1~~0~~100	
N	17 E 900	
N	45 W 500	
S	73 W 825	
S	53 W 700	
S	18 W 1450	
S	80 W 1200	
S	58 W 700	
N	65½ W 1573 8	To meander post between sections 20 & 21
		In Section 20 on rt bk.
N	63½ W 900	on Right bank
N	10 W 500	Va 13° East
N	~~17~~ 15 E 1700 9	To meander post between sections 17 & 20

N	72 W 876	On Left bank
N	64 W 1300	In Section 21
N	43 W 700	Variation 13° East
N	52 E 800	
S	86 E 1050	
N	26 E 1050	
N	47 W 800	
S	48 W 500	
S	71 W 450	
N	59 W 675	
N	21 E 450	
N	32 W 800	
N	70 W 700	
S	6~~4~~2 W 1~~6~~800	
S	15 W 850	
S	47 W 900	
S	80 W 1300	
N	68 W 1150 22	To meander post between Sections 20 and 21
		In Section 20
N	62 W 425	on left bank
N	1~~3~~4 E 1535 23	To meander post bet sections 20 and 21, thence in Sec. 21 again
N	2~~0~~3½ E 4~~3~~1 3 24	To meander post between Sections 16 and 21

Meanders of the republican river beginning at Meander post between Sections 17 and 20 on Right bank

In Section 17

N 10 E 315 Variation 13° East

N 49 E 5.00 ~~425~~ 10 To meander post between Sections 16 and 17

~~thence~~

In Section 16

N 47 E 12.00 ~~11.50~~ Variation 13° East

N 17 E 1100

N 41 W 750

N 63 W 810 11 To meander post between Sections 16 and 17

~~thence~~

In Section 17

N 75 W 600 Variation 13° East

S 86 W 1000

N 63 W 1100

S 55 W 900

N 73 W 1700

N 15 E 850

N 36 E 600

N 11 W 1150

N 7 5 W 1950

N 39½ W 700

~~N~~ 8 63 W 1300 12 To meander post between Sections 17 and 18

~~thence~~

In Section 18

Variation 13° East

S 40 W 1260

S 11 W 800

S 76 W 1400

N 58 W 800

N 17 W 1050

N 1 6 4 E 1432 13 To meander post between Sections 7 and 18

Meanders of the left bank of the Republican river beginning at Meander post between Sections 16 and 21

On Section 16

N 46 E 1500 Variation 13° East
N 2 E 1700
N 47 W 1550
N 82 W 700 25 To meander post between sections 16 & 17

N 78 W 950 On Section 17
S 73 W 400 Variation 13° East
N 65 W 1600
S 43 W 800
N 76 W 1000
N 16 E 1100
N 4 W 1575
N 75 W 2100
N 46 W 600
N 80 W 350
S 82 W 130
S 57½ W 1140 26 To meander post between sections 17 & 18

On Section 18

Variation 13° East

S 64 W 600
S 60 W 1100
S 17 W 700
S 81 W 900
N 32 W 1000
N 15 E 850
N 4 E 650 27 To meander post between Sections 7 and 18

Township No 3 North Range No 20 West of the 6th Principal Meridian

Meanders of Right bank of Republican river beginning at meander post between Sections 7 and 18

In Section 7

Variation 13°15' East

N	54	E	600
N	12	E	525
N	66	W	300
S	68	W	350
N	79	W	800
N	1~~4~~ 2	E	1900
N	32	W	350
N	69	W	1500
S	45	W	1350
S	75	W	1200
S	50	W	350 14 To meander post on Range line

Between Sect. 7 & 12

On Left bank

In Section 7

Variation 13°15' East

N	5	E	465
N	19	E	650
N	35	W	850
S	58	W	425
N	83	W	400
N	11	E	1250
N	13	W	1030 break 20 links wide
N	7~~4~~ 5	W	~~2 00~~ 19.50 bears North
S	55	W	1300
S	72	W	1000
S	50	W	350 28 To meander post on Range line bet. Sect. 7 & 12

August 22nd 1870

(Write each bank to itself)

General Description

The surface of this Township is generally rolling except in the river bottom where it is level
The soil throughout the Township is good 2nd rate well suited for agricultural purposes the land in the river bottom is excellent except in the bends of the river where there are groves of fine timber there the soil is sandy
the grass along the river grows luxuriant and affords abundant opportunities for cutting hay
The Township is watched by the Republican river which enters it in Section 7 and leaves in Section 36 and also by numerous small creeks all of which afford means and facilities for irigation

List of Names

A list of names of the individuals employed by me to assist in running measuring & marking the lines and corners described in the foregoing field notes of Township No 3 North of Range No 20 West of the 6 the Principal Meridian showing the respective capacities in which they acted

Henry Lewis } Chainmen
Charles Skelypatrick

Joseph Kearney } Mound builders
Thomas Dayley

To Township No 3 North Range No 20 West of the 6th Principal Meridian

We hereby certify that we
apested William E Daugherty Deputy
Surveyor in Surveying and Subdividing
Township No 3 North of Range No
20 West of the 6th Principal
Meridian and that said survey
has to the best of our Knowledge
and belief been well and faithfully
~~done~~ Surveyed and the boundary
monuments planted according
to the instructions furnished
by the Surveyor General

Henry Lewis
Charles Fitzpatrick } Chainmen

Joseph Karney
Thomas Daly } Mound builders

Subscribed and sworn to before me at
my office in the city Plattsmouth
State of Nebraska this 19 day of October
1870 A S Child
Probate Judge

I William E Daugherty Deputy Surveyor do
solemnly swear that in pursuance of a
Contract with Robert R Livingston
Surveyor General of the United States
for the ~~State~~ Dist. Iowa & of Nebraska bearing date the
6th day of August 1870 and in strict
Conformity to the laws of the United
States and the instructions furnished by the
Surveyor General I have faithfully
Surveyed and Subdivided Township No
3 North of Range No 20 West of the
6th Principal Meridian in the State
aforesaid and do further swear that
the foregoing are the true and original
field notes of such survey
William E Daugherty
Deputy Surveyor

Subscribed and sworn to before
me at my office in the city
of Plattsmouth State of Nebraska
this 20th day of October 1870
A S Child
Probate Judge of
Cass County Nebraska

Surveyor General's Office
Plattsmouth Neb. Dec. 16. 1870

The foregoing field notes of the survey of the subdivision lines and meanders of Township No 3 North of the Base Line of Range No. 20 West of the 6th Principal Meridian in the State of Nebraska, executed by William E. Daugherty, under contract No. 41 of the 6th day of August 1870, in the month of August 1870, having been critically examined, the necessary corrections and explanations made, the said field notes and the surveys they describe are hereby approved.

Robt. R. Livingston
Surveyor General.

Field Notes
of
The Survey
of
The Subdivision Lines
of
Township No 4 North
Range 20 West 6th P.M.
in The
State of Nebraska.

Executed by W Scott Cumason
Deputy Surveyor under joint
contract No 8 bearing date the
8th day of August 1868. wherein
W Scott Cumason and Allen J. Currence
are joint contractors.

Survey Commenced June 26th 1869
Survey Completed June 30th 1869.

Names and duties of assistants.

Wm Rogers. Chainman.
John Rogers. Chainman.
Daud McDonald. Moundman.
Chas Woodard Moundman.

T 4 N., R 20 West.

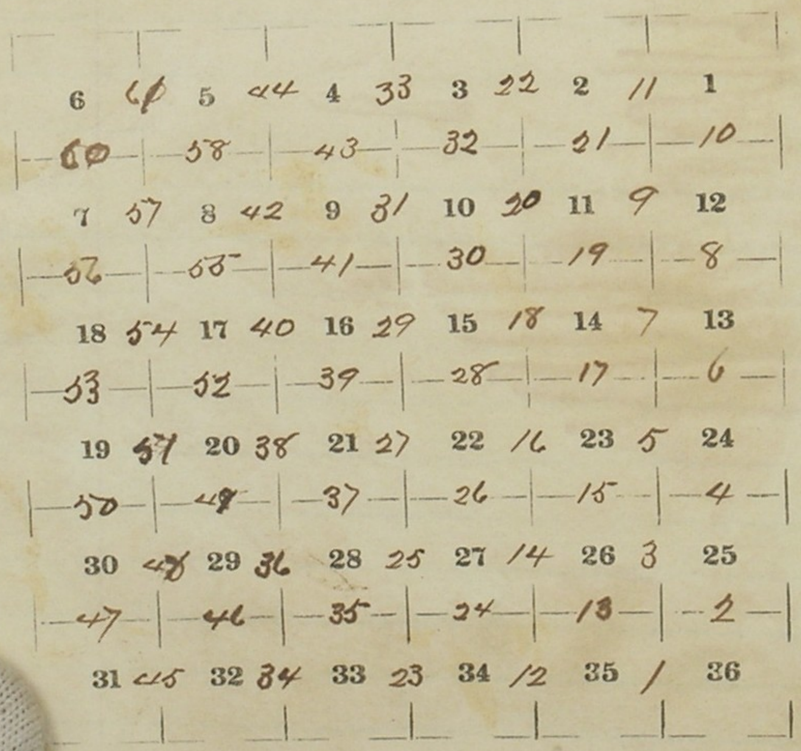

T. 4. N. Range 20, W 6th P.M.

chains

To determine the proper adjustment of my compass for subdividing this Township I commence at the S.E. corner of Section 36. and run North on a blank line along the East Boundary of Section 36.
Var 14° E. –

40.05 To a point 2 lks East of the 1/4 Sec cor –

80.07 The corner to sections 25 & 36. To retrace this line or run parallel thereto my compass must be adjusted to a Var of 14° E. –

T. 4. N. Range 20. W 6th P M

chains	
	North between sections 35 and 36 Var 14° E
40.00	Set post deposited charred stake and raised mound of earth with pits as per instructions for 1/4 sec cor.
80.00	Set post deposited charred stake and raised mound of earth with pits as per instructions for corner to sections 25, 26, 35 and 36. Land gently rolling Soil dry 2d rate,

T. 4. N. Range 20 W 6th P.M.

chains	
	East on a random line between sections 25 and 36. Var 14° E
28.00	Ravine course S.
40.00	Set post for temporary 1/4 sec cor.
80.19	Intersect the East Boundary of the Township 12 chs South of corner to sections 25 and 36, from which corner I run S 89° 55' West on a true line between sections 25 and 36. Var 14° E
40 09½	Set post deposited charred stake and raised mound of earth with pits as per instructions for 1/4 sec cor.
80.19	The Corner to sections 25 26, 35 and 36, Land rolling Soil dry 2d rate

T. 4. N. Range 20 W 6th P. M.

chains	
	North between sections 25 and 26. Va 14° E.
40.00	Set post deposited charred stake and raised mound of earth with pits as per instructions for 1/4 sec cor.
80.00	Set post deposited charred stake and raised mound of earth with pits as per instructions for corner to sections 23, 24, 25 and 26. Sand rolling gently Soil dry 2d rate.

T. 4. N. Range 20. W 6th P. M.

chains	
	East on a random line between sections 24 and 25 Va 14° E
35.00	Ravine course S.
40.00	Set post for Temporary 1/4 sec cor.
60.00	Ravine course S.
80.12	Intersect the East Boundary of the Township 45 lks South of corner to sections 24 and 25, from which corner I run S. 89° 41' West on a true line between sections 24 and 25, Va 14° E
40.06	Set post deposited charred stake and raised mound of earth with pits as per instructions for 1/4 sec cor.
80.12	The corner to sections 23, 24, 25 and 26. Sand rolling Soil dry 2d rate.

T. 14. N. Range 20 W 6th P.M.

chains	
	North between sections 23 and 24 ~~and 25~~, Va 14° E —
40.00	Set post deposited charred stake and raised mound of earth with pits as per instructions for 1/4 sec cor.
80.00	Set post deposited charred stake and raised mound of earth with pits as per instructions for corner to sections 13. 14. 23 and 24. Land gently rolling Soil dry 2nd rate.

T. 14. N. Range 20. W 6th P.M.

chains	
	East on a random line between sections 13 and 24. Va 14° E.
15.00	Ravine course S.W.
40.00	Set post for temporary 1/4 sec cor.
80.04	Intersect East Boundary of the Township 46 lks North of corner to sections 13 and 24 from which corner I run N 89° 40' West on a true line between sections 13 and 24. Va 14° E —
40.02	Set post deposited charred stake and raised mound of earth with pits as per instructions for 1/4 sec cor.
80.04	The corner to sections 13. 14. 23 and 24. Land rolling Soil dry 2nd rate

T. 4. N. Range 20 W 6th P.M.

chains	
	North between sections 13 and 14 Va 14° E.
10.00	Enter Ravine course S.W.
40.00	Set post deposited charred stake and raised mound of earth with pits as per instructions for 1/4 sec cor in ravine
80.00	Set post deposited charred stake and raised mound of earth with pits as per instructions for corner to sections 11, 12, 13 and 14. in ravine
	Land rolling Soil dry 2d rate,

T. 4. N. Range 20 W 6th P.M.

chains	
	East on a random line between sections 12 and 13. Va 13° 45' E.
18.00	Ravine course S.W.
40.00	Set post for temporary 1/4 sec cor
79.96	Intersect the East Boundary of the Township ~~N. and S. line~~ 18 lks North of corner to sections 12 and 13. from which corner I run N 89° 52' West on a true line between sections 12 and 13 Va 13° 45' E.
39.98	Set post deposited charred stake and raised mound of earth with pits as per instructions for 1/4 sec cor.
79.96	The corner to sections 11. 12. 13 and 14.
	Land rolling Soil dry 2d rate,

T. 4. N. Range 20 W 6th P.M.

chains.	
	North between sections 11 and 12 Va 14° E.
3.00	Leave Ravine comes from The N.E.
40.00	Set post deposited charred stake and raised mound of earth with pits as per instructions for 1/4 sec cor.
50.00	Ravine course S.E.
80.00	Set post deposited charred stake and raised mound of earth with pits as per instructions for corner to sections 1, 2, 11 and 12 - Land rolling Soil dry 2d rate,

T. 4. N. Range 20. W 6th P.M.

chains	
	East on a random line between sections 1 and 12 Va 13° 45' E.
40.00	Set post for temporary 1/4 sec cor,
41.00	Ravine course S.
80.22	Intersect the East Boundary of the Township 3 9/10 chs North of corner to sections 1 and 12 from which corner I run N 89° 43' West on a true line between sections 1 and 12. Va 13° 45' E.
40.11	Set post deposited charred stake and raised mound of earth with pits as per instructions for 1/4 sec cor.
80.22	The corner to sections 1, 2, 11 and 12. Land rolling Soil dry 2d rate,

T. 4. N. Range 20 W 6th P. M.

chains	
	North on a true line between sections 1 and 2 – Va 14° 10' E –
40.00	Set frost deposited charred stake and raised mound of earth with pits as per instructions for 1/4 sec cor,
82.24	Intersect the 1st Standard Parallel North 82 chains East of the 1/4 sec cor. on the South side of section 36, Township No. 5. N Range No 20. West. where I
	Set frost deposited charred stake and raised mound of earth with pits as per instructions for closing corner to sections 1 and 2, Sand gently rolling Soil dry 2d – rate –
	June 26th 1869.

T. 4. N. Range 20 W 6th P. M.

chains	
	North between sections 34 and 35, Va 14° E –
40.00	Set frost deposited charred stake and raised mound of earth with pits as per instructions for 1/4 sec cor.
80.00	Set frost deposited charred stake and raised mound of earth with pits as per instructions for corner to sections 26. 27. 34 and 35 – Sand gently rolling Soil dry 2d – rate.

T. 4. N. Range 20 W 6th P.M.

chains	East on a random line between sections 26 and 35. Var 13° 45' E
25.00	Dry Branch course S. 5 lks wide scattering timber on banks.
40.00	Set post for temporary 1/4 sec cor.
80.12	Intersect N. and S line 43 links North of corner to sections 25, 26 35 and 36. from which corner I run N. 89° 42' West on a true line between sections 26 and 35. Var 13° 45' E
40.06	Set post deposited charred stake and raised mound of earth with pits as per instructions for 1/4 sec cor.
80.12	The corner to sections 26, 27, 34 and 35. Land rolling Soil dry 2d rate.

T. 4. N. Range 20 W 6th P.M.

chains	North between sections 26 and 27. Var 14° E
40.00	Set post deposited charred stake and raised mound of earth with pits as per instructions for 1/4 sec cor.
80.00	Set post deposited charred stake and raised mound of earth with pits as per instructions for corner to sections 22, 23, 26 and 27. Land gently rolling Soil dry 2d rate.

T. 4. N. Range 20 W 6th P.M.

chains	
	East on a random line between sections 23 and 26. Va 13° 40' E.
30.00	Ravine course S.
40.00	Set post for temporary 1/4 sec cor.
74.94	Intersect N. and S. line 33 lks North of corner to sections 23, 24, 25 and 26, from which corner I run N. 89° 46' West on a true line between sections 23 and 26. Va 13° 40' E.
34.97	Set post deposited charred stake and raised mound of earth with pits as per instructions for 1/4 sec cor.
74.94	The corner to sections 22, 23, 26 and 27. Land rolling Soil dry 2d rate.

T. 4. N. Range 20 W 6th P.M.

chains	
	North between sections 22 and 23. Va 14° E.
40.00	Set post deposited charred stake and raised mound of earth with pits as per instructions for 1/4 sec cor.
46.00	Ravine course S.E.
80.00	Set post deposited charred stake and raised mound of earth with pits as per instructions for corner to sections 14, 15, 22 and 23. Land rolling Soil dry 2d rate.

T. 4. N. Range 20 W 6th P.M.

	chains	
		East on a random line between sections 14 and 23, Va 13°40' E.
30	40.00	Set post for temporary 1/4 sec cor,
40		
	75.00	Ravine course S,
74	80.14	Intersect N. and S. line 18 lks North of corner to sections 13, 14, 23 and 24. from which corner I run N. 89° 52' West on a true line between sections 14 and 23. Va 13° 40' E.
39	40.07	Set post deposited charred stake and raised mound of earth with pits as per instructions for 1/4 sec cor,
79	80.14	The corner to sections 14, 15, 22 and 23 — Land rolling Soil dry 2d rate,

T. 4. N. Range 20 W 6th P.M.

chains	
	North between sections 14 and 15, Va 14° E —
21.00	Enter Ravine course S. W.
40.00	Set post deposited charred stake and raised mound of earth with pits as per instructions for 1/4 sec cor.
	Leave Ravine comes from N. E,
80.00	Set post deposited charred stake and raised mound of earth with pits as per instructions for corner to sections 10, 11, 14 and 15, Land rolling Soil dry 2d rate,

T. 4. N. Range 20 W 6th P.M.

chains	
	East on a random line between sections 11 and 14. Va 13° 50' E.
40.00	Set post for temporary 1/4 sec cor.
79.76	Intersect N. and S. line 48 lks North of corner to sections 11, 12, 13 and 14. from which corner I run N. 89° ~~40~~ 39' West on a true line between sections 11 and 14. Va 13° 50' E.
39.88	Set post deposited charred stake and raised mound of earth with pits as per instructions for 1/4 sec cor.
79.76	The corner to sections 10, 11, 14 and 15.
	Land gently rolling. Soil dry 2d rate.

T. 4. N. Range 20. W 6th P.M.

chains	
	North between sections 10 and 11. Va 14° E.
40.00	Set post deposited charred stake and raised mound of earth with pits as per instructions for 1/4 sec cor.
80.00	Set post deposited charred stake and raised mound of earth with pits as per instructions for corner to sections 2, 3, 10 and 11. in a Reverse course N. W.
	Land gently rolling Soil dry 2d rate.

T. 4. N. Range 20 W 6th P.M.

chains	East on a random line between sections 2 and 11. Va 13° 45' E.
40.00	Set post for temporary 1/4 sec cor.
59.00	Ravine course S. E.
79.62	Intersect N and S. line 21 lks South of corner to sections 1, 2, 11, and 12 from which corner I run S. 89° 51' West on a true line between sections 2 and 11. Va 13° 45' E.
39.81	Set post deposited charred stake and raised mound of earth with pits as per instructions for 1/4 sec cor.
79.62	The corner to sections 2, 3, 10 and 11, Land rolling Soil dry 2d rate,

T. 4. N. Range 20. W 6th P.M.

chains	North on a true line between sections 2 and 3. Va 14° E.
40.00	Set post deposited charred stake and raised mound of earth with pits as per instructions for 1/4 sec cor.
82.16	Intersect the 1st Standard Parallel North 8 84 chains East of the 1/4 sec cor. on the South Side of section 35. Town 5. N. Range No 20. W. where I – Set post deposited charred stake and raised mound of earth with pits as per instructions for closing corner to sections 2 and 3. Land gently rolling Soil dry 2d rate

June 27th 1869.

T. 4. N. Range 20 W 6th P.M.

chains	
	North between sections 33 and 34. Va 14° E.
22.60	Spring brook 25 lks wide. runs S.E. skirted with timber.
40.00	Set post deposited charred stake and raised mound of earth with pits as per instructions for 1/4 sec cor.
80.00	Set post deposited charred stake and raised mound of earth with pits as per instructions for corner to sections 27. 28. 33 and 34. Sand rolling. Soil 2d-rate, Timber Ash. Elm. Hackberry Cottonwood and Boy Elder.

T. 4. N. Range 20. W 6th P.M.

chains	
	East on a random line between sections 27 and 34. Va 13° 45' E.
40.00	Set post for Temporary 1/4 sec cor
42.00	Ravine. course S.
80.20	Intersect N and S line at post corner to sections 26. 27. 34 and 35. from which corner I run West on a true line between between sections 27. and 34. Va 13° 45' E.
40.10	Set post deposited charred stake and raised mound of earth with pits as per instructions for 1/4 sec cor.
80.20	The corner to sections 27. 28. 33 and 34. Sand rolling Soil dry 2d rate,

T. 4. N. Range 20 W 6th P.M.

chains	North between sections 27. and 28. Va 14° E.
40.00	Set frost deposited charred stake and raised mound of earth with pits as per instructions for 1/4 sec cor.
73.00	Ravine course W.
80.00	Set frost deposited charred stake and raised mound of earth with pits as per instructions for corner to sections 21. 22. 27. and 28. Land rolling Soil dry 2d-rate.

T. 4. N. Range 20 W 6th P.M.

chains	East on a random line between sections 22. and 27. Va 13° 40' E.
11.00	Ravine course S.W.
40.00	Set frost for temporary 1/4 sec cor.
80.28	Intersect N. and S. line 26 lks South of corner to sections 22 23. 26 and 27. from which corner I run S. 89° 49' W est on a true line between sections 22. and 27. Va 13° 40' E.
40.14	Set frost deposited charred stake and raised mound of earth with pits as per instructions for 1/4 sec cor.
80.28	The corner to sections 21. 22. 27 and 28. Land rolling. Soil dry 2d rate.

T. 4. N. Range 20 W 6th P.M.

chains	
	North between sections 21 and 22 Va 14° E.
40.00	Set frost deposited charred stake and raised mound of earth with pits as per instructions for 1/4 sec cor,
80.00	Set frost deposited charred stake and raised mound of earth with pits as per instructions for corner to sections 15, 16, 21, and 22, Land gently rolling Soil dry 2d rate,

T. 4. N. Range 20 W 6th P.M.

chains	
	East on a random line between sections 15, and 22 - Va 13° 40' E.
40.00	Set frost ~~for temporary~~ 1/4 sec cor,
78.50	Ravine course S -
79.84	Intersect N. and S. line at frost corner to sections 14, 15, 22 and 23 from which corner I run West on a true line between sections 15 and 22 Va 13° 40' E
39.92	Set frost deposited charred stake and raised mound of earth with pits as per instructions for 1/4 sec cor,
79.84	The corner to sections 15, 16, 21 and 22, Land rolling Soil dry 2d rate,

T. 4. N. Range 20 W 6th PM

chains	
	North between sections 15 & 16 Va 14° E
40.00	Set post deposited charred stake and raised mound of earth with pits as per instructions for 1/4 sec cor.
80.00	Set post deposited charred stake and raised mound of earth with pits as per instructions for corner to sections 9, 10, 15 and 16 Land gently rolling Soil dry 2d rate.

T. 4. N. Range 20 W 6th PM

chains	
	East on a random line between sections 10, and 15. Va 13° 50' E
40.00	Set post for temporary 1/4 sec cor.
79.96	Intersect N. and S line 27 lks North of corner to sections 10, 11, 14 and 15. from which corner I run N. 89° 48' West on a true line between sections 10 and 15 Va 13° 50' E
39.98	Set post deposited charred stake and raised mound of earth with pits as per instructions for 1/4 sec cor.
79.96	The corner to sections 9, 10, 15 and 16. Land gently rolling Soil dry 2d rate.

T. 4. N. Range 20 W 6th P.M.

chains	
	North between sections 9 and 10 Va 14° Ec.
6.00	Ravine course W.
40.00	Set Sandstone 18 x 11 x 3 inches as per instructions for 1/4 sec cor.
40.50	Enter timber bears N.E. and S.W.
43.75	Elm Creek 15 lks wide (dry) course S.W.
50.50	Leave timber bears N.E. and W.
80.00	Set post deposited charred stake and raised mound of earth with pits as per instructions for corner to sections 3. 4. 9. and 10.
	Land rolling Soil dry 2d rate, Timber Elm. Ash. Box Elder and Cottonwood.

T. 4. N. Range 20 W 6th P.M.

chains	
	East on a random line between sections 3. and 10. Va 13° 50' Ec.
6.90	Elm Creek 10 lks wide (dry) course S. skirted with timber.
40.00	Set post for temporary 1/4 sec cor.
79.71	Intersect N. and S. line 20 lks South of corner to sections 2. 3. 10 and 11. from which corner I run
	S 89° 51' West on a true line between sections 3 and 10. Va 13° 50' Ec
39.85½	Set post deposited charred stake and raised mound of earth with pits as per instructions for 1/4 sec cor.
79.71	The corner to sections 3. 4. 9. and 10.
	Land rolling Soil dry 2d rate Timber Cottonwood and Elm and Box Elder.

T. 4. N. Range 20 W 6th P M

chains	
	North on a true line between sections 3 and 4. Va 14° E.
40.00	Set first deposited charred stake and raised mound of earth with pits as per instructions for 1/4 sec cor.
82.06	Intersect the 1st Standard Parallel North 9.40 chains East of the 1/4 sec cor on the South side of section 34 Town 5 N. R. 20 W. where I
	Set first deposited charred stake and raised mound of earth with pits as per instructions for closing corner to sections 3 and 4
	Land gently rolling Soil dry 2d rate
	June 28th 1866.

T. 4. N. Range 20. W 6th P. M.

chains	
	North between sections 32 and 33 Va 14° E.
40.00	Set first deposited charred stake and raised mound of earth with pits as per instructions for 1/4 sec cor.
80.00	Set first deposited charred stake and raised mound of earth with pits as per instructions for corner to sections 28. 29. 32 and 33
	Land rolling Soil dry 2d rate.

T. 4. N. Range 20 W 6th P.M.

chains	
	East on a random line between sections 28 and 33. Va 13° 55' E
40.00	Set post for Temporary 1/4 sec cor.
69.40	Spring Creek 20 lks wide runs S skirted with timber.
79.89	Intersect N. and S line 42 lks North of corner to sections 27.28. 33 and 34 from which corner. I run North 89° 42' West on a true line between sections 28 and 33. Va 13° 55' E
39.94½	Set post deposited charred stake and raised mound of earth with pits as per instructions for 1/4 sec cor
79.89	The corner to sections 28 29, 32, and 33. Land rolling Soil dry 2d rate Timber Elm and Cottonwood

T. 4. N. Range 20 W 6th P.M.

chains	
	North between sections 28 and 29 Va 14° E
40.00	Set post deposited charred stake and raised mound of earth with pits as per instructions for 1/4 sec cor.
80.00	Set post deposited charred stake and raised mound of earth with pits as per instructions for corner to sections 20. 21 28 and 29. Land gently rolling Soil dry 2d rate

T. 4. N. Range 20 W 6th P. M.

chains	
	East on a random line between sections 21 and 28. Va 13° 45' E.
40.00	Set post for Temporary 1/4 sec cor.
73.20	Spring Creek 12 lks wide running S skirted with timber.
79.92	Intersect N. and S. line 40 lks North of corner to sections 21. 22. 27 and 28 from which corner I run N 89° 43' West on a true line between sections 21 and 28. Va 13° 45' E
39.96	Set post deposited charred stake and raised mound of earth with pits as per instructions for 1/4 sec cor
79.92	The corner to sections 20, 21, 28 & 29. Land rolling Soil dry 2d rate Timber Cottonwood and Elm

T. 4. N. Range 20 W 6th P. M.

chains	
	North between sections 20 and 21. Va 14° E.
40.00	Set post deposited charred stake and raised mound of earth with pits as per instructions for 1/4 sec cor.
80.00	Set post deposited charred stake and raised mound of earth with pits as per instructions for corner to sections 16. 17. 20 and 21. Land rolling gently Soil dry 2d rate.

T. 4. N. Range 20 W 6th P.M.

chains	
	East on a random line between sections 16 and 21. Va 13° 40' E.
40.00	Set Sandstone for temporary 1/4 sec cor.
53.00	Spring Creek 20 lks wide runs S. (South) skirted with timber.
80.10	Intersect N and S line 21 lks South of corner to sections. 15 16. 21 and 22. from which corner I run
	S. 89° 51' West on a true line between sections 16 and 21. Va 13° 40' E.
40.05	Set Sandstone 20 4 10 4 14 inches as fur instructions for 1/4 sec cor.
80.10	The corner to sections 16. 17 20 and 21.
	Land rolling Soil dry 2d rate Timber Cottonwood Elm and Box Elder.

T. 4. N. Range 20 W 6th P.M.

chains	
	North between sections 16 and 17. Va 14° E.
4.00	Ravine course N.E.
34.00	Ravine course S.E.
40.00	Set frost deposited charred stake and raised mound of earth with pits as fur instructions for 1/4 sec cor.
80.00	Set frost deposited charred stake and raised mound of earth with pits as fur instructions for corner to sections 8. 9. 16 and 17
	Land rolling Soil dry 2d rate.

T. 4. N. Range 20 W 6th P.M.

chains	
	East on a random line between sections 9 and 16. Va 13° 40' E
40.00	Set post for temporary 1/4 sec cor in a Ravine course S E.
57.25	Spring branch 20 lks wide runs S. Skirted with timber,
79.92	Intersect N and S line 37 lks North of corner to sections 9 10. 15. and 16 from which corner I run
	N 89° 44' West on a true line between sections 9. and. 16. Va 13° 40' E
39.96	Set post deposited charred stake and raised mound of earth with pits as per instructions for 1/4 sec cor
79.92	The corner to sections 8 9. 16 and 17.
	Land rolling Soil dry 2d rate Timber Elm and Cottonwood and Box Elder.

T. 4. N. Range 20 W 6th P.M.

chains	
	North between sections 8 and 9 Va 13° 50' E
40.00	Set post deposited charred stake and raised mound of earth with pits as per instructions for 1/4 sec cor.
80.00	Set post deposited charred stake and raised mound of earth with pits as per instructions for corner to sections 4. 5. 8 and 9.
	Land rolling gently Soil dry 2d rate

T. 4. N. Range 20 W 6th PM

chains	
	East on a random line between sections 4 and 9 Var 13° 40' E
40.00	Set frost for Temporary 1/4 sec cor.
42.00	Ravine course S.E.
58.60	Spring Creek 15 lks wide runs N. skirted with timber.
79.57	Intersect N. and S line 18 lks North of corner to sections 3 4. 9. and 10 from which corner I run
	N. 89° 52' West on a true line between sections 4 and 9. Var 13° 40' E
39.78½	Set frost deposited charred stake and raised mound of earth with pits as per instructions for 1/4 sec cor
79.57	The corner to sections 4. 5. 8 and 9
	Land rolling Soil dry 2d rate, Timber Elm Ash & Cottonwood

T. 4. N Range 20 W 6th PM

chains	
	North on a true line between sections 4 and 5 Var 13° 50' E
8.00	Ravine course N.E.
19.00	Ravine course E
40.00	Set frost deposited charred stake and raised mound of earth with pits as per instructions for 1/4 sec cor.
48.00	Ravine course S.E
81.92	Intersect the 1st Standard Parallel North 9.68 chains East of the 1/4 sec cor on the South side of section 33 Town 5. N. Range 20 W. where I
	Set frost deposited charred stake and raised mound of earth with pits as per instructions for closing corner to sections 4 and 5
	Land rolling Soil dry 2d rate

T. 4. N. Range 20 W 6th P.M.

chains	North between sections 31 and 32 Va 14° E.
40.00	Set frost deposited charred stake and raised mound of earth with pits as per instructions for 1/4 Sec cor.
80.00	Set frost deposited charred stake and raised mound of earth with pits as per instructions for corner to sections 29. 30. 31 and 32. Land gently rolling Soil dry 2d rate.

T. 4. N. Range 20 W 6th P.M.

chains	East on a random line between sections 29 and 32 Va 13° 40' E.
40.00	Set frost for Temporary 1/4 Sec cor.
40.50	Ravine course S.
79.82	Intersect N and S line 25 links North of corner to sections 28. 29. 32 and 33 from which corner I run N. 89° 49' West on a true line between sections 29 and 32 Va 13° 40' E.
39.91	Set frost deposited charred stake and raised mound of earth with pits as per instructions for 1/4 Sec cor.
79.82	The corner to sections 29. 30. 31 and 32. Land rolling Soil dry 2d rate

T. 4. N. Range 20 W 6th P.M.

chains	
	West on a random line between sections 30 and 31. Va 13° 45' E.
40.00	Set post for temporary 1/4 sec cor.
43.00	Ravine course S.
70.00	Spring Branch 10 lks wide course S. skirted with timber.
79.98	Intersect the West Boundary of the Township 30 lks North of corner to sections 30 and 31, from which corner I run N. 89° 47' ~~West~~ East on a true line between sections 30 and 31 Va 13° 45' E.
39.98	Set post deposited charred stake and raised mound of earth with pits as per instructions for 1/4 sec cor
79.98	The corner to sections 29 30 31 and 32

Land rolling Soil dry 2d rate
Timber Elm and Cottonwood

June 29th 1869.

T. 4. N. Range 20. W. 6th P.M.

chains	
	North between sections 29 and 30 Va 14° E.
40.00	Set post deposited charred stake and raised mound of earth with pits as per instructions for 1/4 sec cor
80.00	Set post deposited charred stake and raised mound of earth with pits as per instructions for corner to sections 19. 20. 29 and 30.

Land rolling gently Soil dry 2d rate

T. 4. N. Range 20 W 6th PM

chains	
	East on a random line between sections 20 and 29. Var 13° 40' E.
35.00	Ravine course S.
40.00	Set post for temporary 1/4 sec cor.
79.74	Intersect N and S line 28 lks North of corner to sections 20, 21, 28, and 29, from which corner I run N. 89° 48' West on a true line between sections 20 and 29. Var 13° 40' E.
39.87	Set post deposited charred stake and raised mound of earth with pits as per instructions for 1/4 sec cor.
79.74	The corner to sections 19 20, 29 and 30. Land rolling Soil dry 2d rate

T. 4. N. Range 20 W 6th PM

chains	
	West on a random line between sections 19 and 30. Var 13° 40' E.
40.00	Set post for temporary 1/4 sec cor.
58.00	Branch 10 lks wide runs S. skirted with timber.
79.86	Intersect the West Boundary of the Township 10 lks North of corner to sections 19 and 30, from which corner I run N. 89° 56' E. on true line bet. Secs 19 and 30 Var 13° 40' E.
39.86	Set post deposited charred stake and raised mound of earth with pits as per instructions for 1/4 sec cor
79.86	The corner to sections 19 20, 29 and 30. Land rolling Soil dry 2d rate

T. 4. N. Range 20 W 6th PM

chains	North between sections 19 and 20 Va 14° E
40.00	Set post deposited charred stake and raised mound of earth with pits as per instructions for 1/4 sec cor
80.00	Set post deposited charred stake and raised mound of earth with pits as per instructions for corner to sections 17, 18, 19 and 20. Sand gently rolling Soil dry 2d rate —

T. 4. N. Range 20 W 6th PM

chains	East on a random line between sections 17 and 20 Va 13° 40' E
40.00	Set post for temporary 1/4 sec cor.
79.80	Intersect N. and S line 24 lks North of corner to sections 16 17. 20 and 21 from which corner 2 rum N 89° 50' West on a true line between sections 17 and 20 Va 13° 40' E
39.90	Set post deposited charred stake and raised mound of earth with pits as per instructions for 1/4 sec cor.
79.80	The corner to sections 17 18 19 and 20 — Sand gently rolling Soil dry 2d rate

T. 4. N. Range 20 W 6th P.M.

chains	
	West on a random line between Sections 18 and 19. Var 13° 45' E.
40.00	Set post for temporary 1/4 sec cor.
60.00	Branch 5 lks wide runs S.
79.00	Branch 5 lks wide runs S.E.
79.45	Intersect the West Boundary of the Township 50 lks South of corner to Sections 18 and 19 from which corner I run S 89° 39' East on a true line between Sections 18 and 19. Var 13° 45' E.
39.45	Set post deposited charred stake and raised mound of earth with pits as per instructions for 1/4 sec cor
79.45	The corner to Sections 17, 18, 19 and 20. Land rolling Soil dry 2d-rate,

T. 4. N. Range 20 W 6th P.M.

chains	
	North between Sections 17 and 18 Var 14° E.
40.00	Set post deposited charred stake and raised mound of earth with pits as per instructions for 1/4 sec cor.
80.00	Set post deposited charred stake and raised mound of earth with pits as per instructions for corner to Sections 7, 8, 17 and 18. Land level prairie Soil dry 2d-rate.

T. 4. N. Range 20 W 6th P.M.

chains	
	East on a random line between sections 8 and 17 Var 13° 50' E
40.00	Set post for temporary 1/4 sec cor.
74.44	Intersect N. and S. line 10 lks South of corner to sections 8.9. 16 and 17. from which corner I run
	S 89° 56' West on a true line between sections 8 and 17 Var 13° 50' E
39.97	Set post deposited charred stake and raised mound of earth with pits as per instructions for 1/4 sec cor.
79.94	The corner to sections 7.8. 17 and 18.
	Land rolling Soil dry 2d rate.

T. 4. N. Range 20 W 6th P.M.

chains	
	West on a random line between sections 7 and 18. Var 13° 50' E.
39.00	Ravine course S.
40.00	Set post for temporary 1/4 sec cor.
79.04	Intersect the West Boundary of the Township 24 lks South of corner to sections 7 and 18. from which corner I run
	S. 89° 50' East on a true line between sections 7 and 18. Var 13° 50' E.
39.04	Set post deposited charred stake and raised mound of earth with pits as per instructions for 1/4 sec cor.
79.04	The corner to sections 7 8. 17 and 18.
	Land rolling Soil dry 2d rate

T. 4. N. Range 20 W 6th P. M.

chains	
	North between sections 7. and 8 — Va 13° 50' E. —
40.00	Set post deposited charred stake and raised mound of earth with pits as per instructions for 1/4 sec cor.
80.00	Set post deposited charred stake and raised mound of earth with pits as per instructions for corner to sections 5. 6. 7. and 8. in Ravine course N.
	Land gently rolling Soil dry 2d rate —

T. 4. N. Range 20 W 6th P.M.

chains	
	East on a random line between sections 5. and 8 — Va 13° 45' E.
5.50	Leave Ravine, comes from N.E.
40.00	Set post for Temporary 1/4 sec cor. —
79.82	Intersect N and S line 43 links South of corner to sections 4. 5. 8. and 9. from which corner I run
	S. 89° 42' West on a true line between sections 5. and 8 — Va 13° 45' E —
39.91	Set post deposited charred stake and raised mound of earth with pits as per instructions for 1/4 sec cor.
79.82	The corner to sections 5, 6, 7 and 8 —
	Land rolling Soil dry 2d rate —

T. 4 N. Range 20 W 6th P.M.

chains	
	West on a random line between sections 6 & 7. Va 13° 45' E.
17.00	Leave Ravine course S.W.
40.00	Set [illegible] mound of [illegible] as per instructions for 1/4 sec cor.

T. 4 N. Range 20° W 6th P.M.

chains	
	West on a random line between sections 6 & 7. Va 13° 45' E.
17.00	Leave Ravine course S.W.
40.00	Set post for temporary 1/4 sec cor.
47.00	Ravine course S.W.
78.88	Intersect the West Boundary of the Township 14 lks South of corner to sections 6 & 7 from which corner I run S.89° 54' East on a true line between sections 6 & 7. Va 13° 45' E.
38.88	Set post deposited charred stake and raised mound of earth with pits as per instructions for 1/4 sec cor.
78.88	The corner to sections 5, 6, 7 & 8.
	Land rolling Soil dry 2d rate.

T. 4. N. Range 20 W 6th P.M.

chains		
		North on a true line between sections 5 and 6. Var 13° 45' E.
17.	24.00	Ravine course S.W.
40	40.00	Set post deposited charred stake and raised mound of earth with pits as per instructions for 1/4 sec cor.
	82.06.	Intersect the 1st Standard Parallel North 9.82 chains East of the 1/4 sec cor on the South Side of Section 32 Township No 5 N. Range No 20 West. where I Set post deposited charred stake and raised mound of earth with pits as per instructions for closing corner to sections 5 and 6 - Land rolling Soil dry 2d rate.

June 30th 1864.

General Description

This Township contains no land suitable for agricultural purposes. The Soil is dry and 2d rate in quality. Spring Creek and Elm Creek join "their waters" in Section 9 in this Township They are well timbered. Spring Creek is a beautiful stream of clear, fast running water. There is quite a grove of Timber in Section 9 at the junction of Spring and Elm Creeks - Consisting of Elm. Ash. Cottonwood and Box Elder - There is a good Sandstone Quarry in sections 9 and 10 - and in Sections 16 and 21. along Spring Creek -

A List of Names.

A list of names of the individuals employed to assist in running measuring or marking the lines and corners described in the foregoing field notes of Township 4 N. Range No 20 West 6th P.M. Showing the respective capacities in which they acted.

Wm Rogers, Chainman.
John Rogers, Chainman
Chas Woodard, Moundman
David McDonald, Moundman

We hereby certify that we assisted W. Scott Hamason Dep. Surveyor in surveying the subdivision lines of Township No. 4 North Range No. 20 W. of the 6th Principal Meridian and that said Township has been in all respects to the best of our knowledge and belief well and faithfully surveyed and the boundary monuments planted according to the instructions of the Surveyor General —

William Rogers Chainman.
John Rogers Chainman.
C. H. Howard Mounduan
Daniel McDonald Mounduan

Subscribed and Sworn to by the above named persons before me a Justice of the Peace for and within the County of Hall and State of Nebraska this 15 day of September 1869.

Wm H. Place
Justice of the Peace

I W. Scott Hamason Deputy Surveyor do solemnly swear that in pursuance of a joint contract wherein W. Scott Hamason and Allen J. Larrance are joint contractors with P. W. Hitchcock United States Surveyor General for the States of Iowa and Nebraska bearing date the 8th day of August 1868 — I have well, faithfully, and truly in my own proper person according to the instructions of the Surveyor General the Surveying Manual the Printed Instructions and the Laws of the United States surveyed all those parts or portions of Township No. 4 N Range No. 20. West of the 6th Principal Meridian in the State of Nebraska as are described in the foregoing field notes as having been done under my direction, and I do further solemnly swear that all the corners

have been established and ~~and~~ perpetuated in strict accordance with the instructions furnished me, and that the foregoing are the true and original field notes of such survey -

W Scott Hunnason.
Deputy Surveyor.

Subscribed and sworn to by the above named W Scott Hunnason before me a Notary Public for and within the County of Cass and State of Nebraska This 18th day Oct 1869 -

M. M. Ervin
Notary Public,

Surveyor General's Office
Plattsmouth Neb - Nov. 17. 1869

The foregoing field Notes of the Survey of the Subdivision lines of Township No. 4 North of the Base Line of Range No. 20 West of the 6th Principal Meridian in the State of Nebraska, executed by W. Scott Hunnason under joint Contract wherein W. Scott Hunnason and Allen J. Cunnea are joint Contractors, bearing date August 8th 1868, in the Month of June 1869, having been critically Examined the necessary corrections and Explanations made the said field Notes and the Surveys they describe are hereby approved -

Robt. R. Simpson
Surveyor General

General Land Office • Original Field Notes

Book Number

440

The images in this file are photographs of the notes of the original surveys of the State of Nebraska on file in the Office of the Nebraska State Surveyor located in Lincoln, Nebraska.

The original surveys in Nebraska began in the mid 1850's and were completed in the mid 1880's. The Nebraska office of the Surveyor General was closed June 30, 1886.