General Land Office • Original Field Notes

Book Number

442

The images in this file are photographs of the notes of the original surveys of the State of Nebraska on file in the Office of the Nebraska State Surveyor located in Lincoln, Nebraska.

The original surveys in Nebraska began in the mid 1850's and were completed in the mid 1880's. The Nebraska office of the Surveyor General was closed June 30, 1886.

T 9-12 N
R 20 W

Ed

Field Notes

Of the Survey and Subdivision of Township number 9 N. of the Base line & Range number 20 West of the 6th Principal Meridian, executed by J. B. Park under his contract number 9 dated August 8th 1858

Town 9 N. Range 20 W

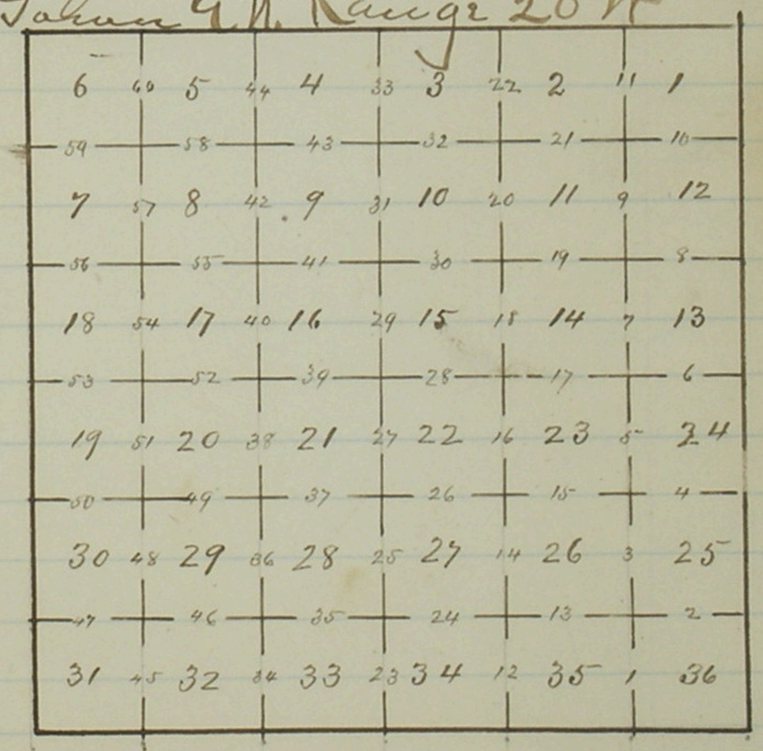

Beauder on Page 61

List of Names
and duties of assistants

Jessee, S. Crist } Chainmen
George Nye }
F. E. Brown } Axemen and
Thos. F. Thompson } Moundmen

To determine the proper adjustment of my Compass for Subdividing this Township I commence at the corner to Townships 9 North of Ranges 19. and 20 W. on 2d Stand Parallel N and run North on a blank line along the East Side of Section 36. Va 13°30-E

39,99 to the 1/4 Sec, Cor,
80,00 To the corner to Secs 25 and 36
Therefore my Compass is in proper adjustment

Subdivision Commenced September 20th 1868
Completed September 25th 1868

T 9 N R 20 W. 6th P.M.

Chains	
	North between Sections 35, 36 Va 13° 30' E
40,00	Set post deposit charred Stake raised mound of earth with pits as per instructions for a 1/4 Sec. Cor.
42,00	Drain descends East
80,00	Set post deposit charred Stake raised Mound of earth with pits as per instructions for corner to Sect. 25, 26, 35, 36
	Land level Soil 2nd rate. Alkalie

T 9 N R 20 W 6th P.M.

Chains	
	East on a random line between Sections 25 and 36 Va 13° 30' E
40,00	Set temporary 1/4 Sec. Cor.
80,02	Intersect East Boundary of Township 5 links North of the corner to Sections 25 and 36, from which corner I run N 89° 58' W. on a true line between Sect. 25, and 36 Va 13° 30' E
40,01	Set post deposit charred Stake raised mound of earth with pits as per instructions for a 1/4 Sec. Cor.
80,02	The corner to Sect. 25, 26, 35, 36 Land level. Soil 2nd rate

T 9 N R 20 W. 6th P. M.

Chains	
	North between Sections 25, 26 Va 13° 30' E
40,00	Set post deposit charred Stake raised mound of earth with pits as per instructions for a 1/4 Sec. Cor.
56,00	Wagon road bears E. & W.
80,00	Set post deposit charred Stake raised mound of earth with pits as per instructions for a corner to Secs. 23, 24, 25, 26
	Land level Soil 2nd rate

T 9 N R 20 W. 6th P. M.

Chains	
	East on random line between Sections 24 and 25 Va 13° 15' E
40,00	Set temporary 1/4 Sec. Cor.
80,26	Intersect East Boundary of Township 10 links North of the corner to Secs. 24, and 25 from which corner I run N 89° 56' W on true line between Secs. 24 and 25 Va 13° 15' E
40,13	Set post deposit charred Stake raised mound of earth with pits as per instructions for a 1/4 Sec. Cor.
80,26	The corner to Secs. 23, 24 & 25, 26
	Land level Soil 2nd rate

T 9 N R 20 W 6th P.M.

Chains	
	North between Sections 23, 24 Va 13° 10' E
40.00	Set post deposit charred Stake raised mound of earth with pits as per instructions for a 1/4 Sec. Cor.
67.50	U.P.R.R. bears N. 7 9½ W.
80.00	Set post deposit charred Stake raised mound of earth with pits as per instructions for a corner to Sections 13, 14, 23, 24 Land level Second rate

T 9 N R 20 W. 6th P.M.

Chains	
	East on random line between Sections 13 and 24 Va 13° 10' E
40.00	Set temporary 1/4 Sec. Cor.
80.12	Intersect East Boundary of Township 15 links South of the corner to Sects. 13 & 24 from which corner I run S 89° 54' W on true line between Sects. 13 and 24 Va 13° 10' E
40.06	Set post deposit charred Stake raised mound of earth with pits as per instructions for a 1/4 Sec. Cor.
80.12	The corner to Sects. 13, 14, 23, 24 Land bad soil 2nd rate

T 9 N R 20 W. 6th P M

Chains	
	North between Sect. 13 and 14 Va 13° 8' E
40,00	Set post deposit charred stake raised mound of earth with pits as per instructions for a 1/4 Sec Cor
80,00	Set post deposit charred stake raised mound of earth with pits as per instructions for a corner to Sect. 11, 12, 13, 14 Land level Soil 2nd rate

T 9 N R 20 W. 6th P M

Chains	
	East on random line between Sections 12 and 13 Va 13° 10' E
40,00	Set temporary 1/4 Sec. Cor.
80,08	Intersect East Boundary of Township 12 links North of the corner to Sect. 12 and 13 from which corner I run N 89° 55' W on true line between Sect. 12 and 13 Va 13° 10' E
40,04	Set post deposit charred stake raised mound of earth with pits as per instructions for a 1/4 Sec. Cor.
80,08	The corner to Sect. 11, 12, 13, 14 Land level, Soil 2nd rate

T 9 N. R 20 W 6th P.M.

Chains	North between Secs. 11 and 12 Va 13° 8' E
40,00	Set post deposit charred Stake raised mound of earth with pits as per instructions for a 1/4 Sec. Cor.
80,00	Set post deposit charred Stake raised mound of earth with pits as per instructions for a corner to Secs. 1, 2, 11, 12 Land level Soil 2nd rate

T 9 N R 20 W 6th P.M.

Chains	East on random line between Secs. 1 and 12 Va 13° 10' E
37,00	Creek (dry) runs S. E.
40,00	Set temporary 1/4 Sec. Cor
43,00	Same Creek (dry) runs N. E.
54,00	Same creek (dry) runs S. E.
77,00	Slough bears N. and S. W.
~~84,05~~	Intersect East Boundary
80.06	of Township 16 links North of corner to Secs. 1 and 12 from which corner I run N 89° 53' W on true line between Sections 1 and 12 Va 13° 10' E
40,03	Set post deposit charred Stake raised mound of earth with pits as per instructions for a 1/4 Sec Cor
80,06	The corner to Secs. 1, 2, 11, 12 Land level Soil 2nd rate

T9 N R20 W 6th P.M.

chains	
	North on random line between Sections 1 and 2 Va 13°10' E
35,00	Creek (dry) N.E.
40,00	Set temporary 1/4 Sec. Cor. on South bank of dry creek runs S.W.
45,00	Same creek runs S.W.
58,00	Same creek runs. S.E.
79,93	Intersect North Bound ary of Township 15 links West of the corner to Sects. 1 and 2 from which corner I run S 6-W on true line between Sections 1 and 2 Va 13°10' E
39,93	Set post deposit charred Stake raised mound of earth with pits as per instructions for a 1/4 Sec Cor.
79,93	The corner to Sects. 1, 2, 11, 12 Land level Soil 2nd rate September 21st 1868

T9 N R20 W 6th P.M.

chains	
	North between Sects. 34 and 35 Va 13°30' E
40,00	Set post deposit charred Stake raised mound of earth with pits as per instructions for a 1/4 Sec. Cor.
73,00	Drain descends East.
80,00	Set post deposit charred Stake raised mound of earth with pits as per instructions for a corner to Sections 26, 27, 34, 35. Land level Soil 2nd rate

T 9 N R 20 W. 6th P.M.

Chains	
	East on random line between Sect. 26 and 35 Va 13° 30' E
40.00	Set temporary 1/4 Sec. Cor.
79.89	Intersect North & South line of ~~Township~~ 6 links North of the corner to Sect 25, 26, 35, 36, from which corner I run N 89° 57' W. on a true line between Sections 26 and 35 Va 13° 30' E
39.94½	Set post deposit charred Stake raised mound of earth with pits as per instructions for a 1/4 Sec. Cor.
79.89	The corner to Sect. 26, 27, 34 35 –
	Land level Soil 2nd rate Strongly impregnated with Alkali

T 9 N R 20 W. 6th P.M.

Chains	
	North between Sect. 26, and 27 Va 13° 18' E
40.00	Set post deposit charred Stake raised mound of earth with pits as per instructions for a 1/4 Sec. Cor.
59.00	Old wood bears N 80° E & 80° W.
80.00	Set post deposit charred Stake raised mound of earth with pits per instructions for a corner to Sect. 22, 23, 26, 27
	Land level Soil 2nd rate

T 9 N R 20 W 6th P. M.

Chains	
	East on random line between Secs 23 and 26 — Va 13° 20' E
40,00	Set post for temporary 1/4 Sec
79,88	Intersect N and S line 8 lin South of the corner to Secs 23, 24, 25, 26; from which corner I run S 89° 57' W on true line betw Sections 23 and 26 Va 13° 20' E
39,94	Set post deposit charred Stake raised mound of earth with pits as per instructions for a 1/4 Sec Cor
79,88	The corner to Secs 22, 23, 26, 2 Land level Soil 2nd rate

T 9 N R 20 W. 6th P. M.

Chains	
	North between Secs 22 and 23 Va 13° 18' E
40,00	Set post deposit charred Stake raised mound of earth with pits as per instructions for a 1/4 Sec Cor
56,00	Drain descends S. E.
80,00	Set post deposit charred Stake raised mound of earth with pits as per instructions for a corner to Sections 14 15, 22, 23 Land level Soil 2nd rate

T 9 N R 20 W. 6th P.M.

chains	
	East between Sect 14 and 23 on a random line Var 13° 15' E
6,50	A. P. R. R. bears N 79½ W.
40,00	Set temporary 1/4 Sec Cor
80,22	Intersect ~~East Boundary of Township~~ 12 links North of the corner to Sect. 13, 14, 23, 24 from which corner I run N 89° 55' W on true line between Sect. 14 and 23. Var 13° 15' E
40,11	Set post deposit charred Stake raised mound of earth with pits as per instructions for a 1/4 Sec Cor.
80,22	The corner to Sect. 14, 15, 22, 23

Land level Soil 2nd rate

T 9 N R 20 W. 6th P.M.

chains	
	North between Sect. 14 and 15 Var 13° 15' E
1,10	A. P. R R bears N 79½ W.
40,00	Set post deposit charred Stake raised mound of earth with pits as per instructions for a 1/4 Sec. Cor.
80,00	Set post deposit charred Stake raised mound of earth with pits as per instructions for a corner to Sect. 10, 11, 14, 15

Land level 2nd rate Soil

T 9 N R 20 W 6th P.M.

Chains	
	East on sand on line between Secs. 11 and 14 Var 13° 8' E
40.00	Set temporary 1/4 Sec Cor.
84.07	Intersect N and S line 16 links North of the corner to Secs. 11, 12, 13, 14 from which corner I run N 89° 53' W. on true line between Secs. 11 and 14 Var 13° 8' E
40.00 1/2	Set post deposit charred Stake raised mound of earth with pits as per instructions for a 1/4 Sec Cor.
80.07	The corner to Secs. 10, 11, 14 15
	Land level Soil good 2nd rate

T 9 N R 20. W. 6th P M

Chains	
	North between Secs. 10 & 11 Var 13° 8' E
40.00	Set post deposit charred Stake raised mound of earth with pits as per instructions for a 1/4 Sec. Cor.
80.00	Set post deposit charred Stake raised mound of earth with pits as per instructions for a corner to Secs. 2, 3, 10, 11
	Land level Soil good 2nd rate

T9 N R 20 W. 6th P.M.

Chains	East on a random line between Sections 2 and 11 Va 13° 8' E
40,00	Set temporary 1/4 Sec Cor
80,00	Intersect N and S line 12 links North of the corner to Sections 1, 2, 11, 12 from which corner I run N 89° 55' W on true line between Secs 2 and 11 Va 13° 8' E
40,03	Set post deposit charred Stake raised mound of earth with pits as per instructions for a 1/4 Sec. Cor.
80,06	The corner to Secs 2, 3, 10, 11 Land level Soil 2nd rate

T9 N. R 20. W. 6th P.M.

Chains	North on random line between Secs 2 and 3. Va 13° 8' E
40,00	Set temporary 1/4 Sec Cor
80,04	Intersect ~~North Boundary of Township~~ N & S line 12 links West of the corner to Secs 2 and 3 from which corner I run S 5' W on true line between Secs 2 and 3 Va 13° 8' E
40,04	Set post deposit charred Stake raised mound of earth with pits as per instructions for a 1/4 Sec Cor
80,04	The corner to Secs 2, 3, 10, 11 Land level Soil good 2nd rate
	September 22nd 1868 Measured and corrected Chain with the Standard

T 9 N R 20 W. 6th P.M.

Chains	
	North between Secs. 33 and 34 Va 13°30' E
40.00	Set post deposit charred Stake raised mound of earth with pits as per instructions for a 1/4 Sec. Cor.
80.00	Set post deposit charred Stake raised mound of earth with pits as per instructions for a corner to Sections 27, 28, 33, 34 Land level Soil 2nd rate

T 9 N R 20 W. 6th P.M.

Chains	
	East on random line between Secs 27 and 34 Va 13°30' E
40.00	Set temporary 1/4 Sec Cor.
80.04	Intersect N and S line 8 links South of the corner to Sections 26, 27, 34, 35 from which corner I run S 89°57' W on a true line between Sections 27 and 34 Va 13°30' E
40.02	Set post deposit charred Stake raised mound of earth with pits as per instructions for a 1/4 Sec. Cor.
80.04	The corner to Secs. 27, 28, 33, 34. Land level Soil poor 2nd rate

T 9 N. R 20 W. 6th P M

Chains	
	North between Secs. 27, and 28
	Va 13° 15' E
40,00	Set post deposit charred
	Stake raised mound of earth
	with pits as per instructions
	for a 1/4 Sec. Cor.
50,00	Wagon road bears E & W.
80,00	Set post deposit charred
	Stake raised mound of
	earth with pits as per instr=
	uctions for a corner to
	Secs. 21, 22, 27, 28
	Land level Soil 2nd rate.

T 9 N R 20 W. 6th P M

Chains	
	East on road on line between
	Secs. 22 and 27.
	Va 13° 15' E
38,00	Drain descends S. E.
40,00	Set temporary 1/4 Sec. Cor.
80,16	Intersect N and S line 20 links
	South of the corner to Secs. 22,
	23, 26, 27. from which corner
	S. mm
	S 89° 51' W on true line between
	Sections 22 and 27
	Va 13° 15' E
40,08	Set post deposit charred
	Stake raised mound of
	earth with pits as per
	instructions for a 1/4 Sec Cor
80,16	The corner to Secs. 21, 22, 27, 28
	Land level, Soil 2nd rate

T9 N R 20 W. 6th P. M.

chains	
	North between Secs 21 and 22 Va 13° 5' E
40,00	Set post deposit charred Stake raised mound of earth with pits as per instructions for a 1/4 Sec Cor
80,00	Set post deposit charred Stake raised mound of earth with pits as per instructions for a corner to Secs 15, 16, 21, 22 Land level Soil 2nd rate

T9 N R 20 W 6th P M

chains	
	East on random line between Secs 15 and 22. Va 13° 5' E
40,00	Set temporary 1/4 Sec Cor
79,96	Intersect N and S line 20 links South of the corner to Secs 14, 15, 22, 23 from which corner I run S 89° 5' W on true line between Secs 15 and 22 Va 13° 5' E
39,98	Set post deposit charred Stake raised mound of earth with pits as per instructions for a 1/4 Sec, Cor,
79,96	The corner to Secs 15, 16, 21, 22 Land level Soil 2nd rate

T 9 N R 20 W. 6th P.M.

chains	
	North between Secs. 15 and 16 Va 13°5' E
14.50	U.P. R.R. bears N 79½ W
40.00	Set post deposit charred Stake raised mound of earth with pits as per instructions for a 1/4 Sec. Cor.
80.00	Set post deposit charred Stake raised mound of earth with pits as per instructions for a 1/4 corner to Sections 9, 10, 15, 16 Land level Soil good 2nd rate

T 9 N R 20 W 6th P.M.

chains	
	East on random line between Secs. 10 and 15 Va 13°5' E
40.00	Set temporary 1/4 Sec. Cor.
80.11	Intersect N and S line 16 links North of the corner to Secs. 10, 11, 14, 15 from which corner I run N 89°53' W. on true line between Sections 10 and 15 Va 13°5' E
40.05½	Set post deposit charred Stake raised mound of earth with pits as per instructions for a 1/4 Sec. Cor.
80.11	The corner to Secs. 9, 10, 15, 16 Land level Soil good 2nd rate

T9 N R20 W. 6th P.M.

Chains	
	North between Sect. 9 and 10 Va 13°6' E
40.00	Set post deposit charred stake raised mound of earth with pits as per instructions for a 1/4 Sec Cor
80.00	Set post deposit charred stake raised mound of earth with pits as per instructions for a corner to Sections 3, 4, 9, 10 Land level Soil good 2nd rate

T9 N R20 W. 6th P.M.

Chains	
	East on random line between Sections 3 and 10 Va 13°8' E
40.00	Set temporary 1/4 Sec. Cor.
79.90	I intersect N and S line 20 links South of the corner to Sect. 2, 3, 10, 11, from which corner I run S 89°51' W on true line between Sect. 3 and 10 Va 13°8' E
39.95	Set post deposit charred stake raised mound of earth with pits as per instructions for a 1/4 Sec Cor
79.90	The corner to Sec. 3, 4, 9, 10 Land level Soil 2nd rate

T9 N R 20 W. 6th P M

Chains	North on random line between Sect. 3 and 4 Va 13°5' E
40,00	Set temporary 1/4 Sec Cor
67.00	Creek (dry) runs East
80,10	Intersect North Boundary of Township 18 link West of the corner to Sect 3 and 4 from which corner I run S 8-W on true line between Sect 3 and 4 Va 13°5' E
40,10	Set post deposit charred Stake raised mound of earth with pits as per instructions for a 1/4 Sec Cor.
80,10	The corner to Sect. 3, 4, 9, 10 Land level Soil 2 nd rate September 23rd 1868

T9 N R 20 W. 6th P. M.

Chains	North between Sect. 32 and 33 Va 13°3' E
40,00	Set post deposit charred Stake raised mound of earth with pits as per instructions for a 1/4 Sec. Cor.
80,00	Set post deposit charred Stake raised mound of earth with pits as per instructions for a corner to Sections 28, 29, 32, 33 Land level Soil 2nd rate

T 9 N R 20 W 6th P.M.

Chains	
	East on road on line between Section 28 and 33. Va 13°30' E
40.00	Set temporary 1/4 Sec Cor
80.10	Intersect N and S line 12 North of the corner to Sections 27, 28, 33, 34. from which Corner I run N 89°55' W. on a true line between Sections 28 and 33 Va 13°30' E
40.05	Set post deposit charred Stake raised mound of earth with pits as per instructions for a 1/4 Sec Cor
80.10	The corner to Sections 28, 29, 32, 33. Land level Soil 2nd rate

T 9 N R 20 W. 6th P.M.

Chains	
	North between Secs 28 and 29 Va 13° 18' E
40.00	Set post deposit charred Stake raised mound of earth with pits as per instructions for a 1/4 Sec. Cor.
44.00	Wagon road bears E. & W.
80.00	Set post deposit charred Stake raised mound of earth with pits as per instructions for a corner to Sections 20, 21, 28, 29 Land level Soil 2nd rate

T 9 N R 20 W 6th P M

Chains	
	East on a random line between Sect. 21, and 28 Va 13° 10' E
38,00	Drain descends S.E.
40,00	Set temporary 1/4 Sec Cor
80,13	Intersect N and S line 14 links South of the corner to Sect. 21, 22, 27, 28 from which corner I run S 89° 54' W on true line between Sect. 21 and 28 Va 13° 10' E
40,06 1/2	Set post deposit charred Stake raised mound of earth with pits as per instructions for a 1/4 Sec. Cor.
80,13	The corner to Sec. 20, 21, 28, 29 Land Level Soil 2nd rate

T 9 N R 20 W. 6th P M

Chains	
	North between Sect. 20, and 21 Va 13° 10' E
40,00	Set post deposit charred Stake raised mound of earth with pits as per instructions for a 1/4 Sec. Cor.
80,00	Set post deposit charred Stake raised mound of earth with pits as per instructions for a corner 16, 17, 20, 21 Land level. Soil good 2nd rate.

T 9 N R 20 W, 6th P.M.

Chains	
	East on a random line between Sec.s 16 and 21 Va 13° 4' E
40,00	Set temporary 1/4 Sec. Cor.
79.96	Intersect N and S line 14 link North of the corner to Sec.s 15, 16, 21, 22 from which corner I run N 89° 54' W on true line between Sec.s 16 and 21 Va 13° 4' E
39.98	Set post deposit charred Stake raised mound of earth with pits as per instructions for a 1/4 Sec. Cor.
79.96	The corner to Sec.s 16, 17, 20, 21 Land level Soil 2nd rate

T 9 N R 20 W, 6th P.M.

Chains	
	North between Sec.s 16 and 17 Va 13° 6' E
29,50	U P R R N 73° W
40,00	Set post deposit charred Stake raised mound of earth with pits as per instructions for a 1/4 Sec. Cor.
80,00	Set post deposit charred Stake raised mound of earth with pits as per instructions for a corner to Sec.s 8, 9, 16, 17 Land level good 2nd rate Soil

T 9 N R 20 W. 6th P.M.

Chains	
	East on random line between Secs. 9 and 16 Var 13° 5' E
40.00	Set post for temporary 1/4 Sec. Cor.
79.92	Intersect N and S. line 18 links North of the corner to Secs. 9, 10, 15, 16 from which corner I am N 89° 52' W on true line between Secs. 9 and 16 Var 13° 5' E
39.96	Set post deposit charred Stake raised mound of earth with pits as per instructions for a 1/4 Sec Cor
79.92	The corner to Secs 8, 9, 16, 17 Land level Soil 2nd rate

T 9 N R 20 W. 6th P.M.

Chains	
	North between Secs. 8 and 9 Var 13° 7' E
40.00	Set post deposit charred Stake raised mound of earth with pits as per instruction for a 1/4 Sec. Cor
80.00	Set post deposit charred Stake raised mound of earth with pits as per instructions for a corner to Secs. 4, 5, 8, 9 Land level Soil good 2nd rate

T 9 N R 20 W 6th P.M.

Chains	
	East on random line between Sect. 4 and 9 Va 13° 4' E
40,00	Set temporary 1/4 Sec. Cor.
80,10	Intersect N and S line 14 links North of the corner to Sect. 3, 4, 9, 10 from which corner I run N 89° 54' W on true line between Sect. 4 and 9 Va 13° 4' E
40,05	Set post deposit charred Stake raised mound of earth with pits as per instructions for a 1/4 Sec. Cor.
80,10	The corner to Sect. 4, 5, 8, 9 Land level Soil good 2nd rate

T 9 N R 20 W. 6th P.M.

Chains	
	North on random line between Sect. 4 and 5 Va 13° 5' E
40,00	Set temporary 1/4 Sec. Cor.
79.91	Intersect North Boundary of Township 10 links East of the corner to Sect. 4 & 5 from which corner I run S 4' E on true line between Sect. 4 and 5 Va 18° 5' E
39.91	Set post deposit charred Stake raised mound of earth with pits as per instructions for a 1/4 Sec Cor
79.91	The corner to Sec 3 4, 5, 8, 9 Land level Soil good 2nd rate.

September 24th 1868

T9 N R20 W. 6th P.M.

Chains	The corner to Sections 31 an 32 being in the river, therefore to determine the point for corner to fractional Sections 31 and 32 on left bank of Platte river I commence at the 1/4 Sec. Cor. on the South Side Section 32. and run thence West a long the South Boundary of Section 32. Va 18° 30' E
24.64	To left bank Platte river thence North 8 chains to a point, thence West 15.36 chs to left bank river Set post deposit charred Stake raised mound of earth with pits as per instructions for a cor. to fr Secs. 31. 32. then North between Secs. 31 and 32 Va 13° 28'
8.00	Line leaves river
40.00	Set post deposit charred Stake raised mound of earth with pits as per instructions for a 1/4 Sec. Cor.
80.00	Set post deposit charred Stake raised mound of earth with pits as per instructions for a cor. Secs. 29. 30. 31. 32
	Land level Soil 1st rate

T9 N R20 W. 6th P.M.

Chains	East on random line between Sections 29 and 32 Va 13° 30' E
40.00	Set temporary 1/4 Sec. Cor.
79.94	Intersect N and S line 18 links North of the corner to Sections 28, 29, 32, 33 from which corner I run N 89° 52' W on a true line between Sections 29 and 32 Va 13° 30' E
39.97	Set post deposit charred Stake raised mound of earth with pits as per instructions for a 1/4 Sec. Cor.
79.94	The corner to Sections 29, 30, 31, 32
	Land level Soil 2nd rate

T 9 N R 20 W. 6th P M

chains	
	West on road on line between Sect. 30 and 31
	Va 13° 30' E
40.00	Set temporary 1/4 Sec. Cor.
79.95	Intersect West Boundary of Township 10 links North of the corner to Sections 30 and 31 from which corner I run N 89° 56' E on a true line between Sections 30 and 31
	Va 13° 30' E
39.95	Set deposit charred stake raised mound of earth with pits as per instructions for a 1/4 Sec. Cor.
79.95	The corner to Sect. 31, 32, 29, 30
	Land level Soil 2nd rate

T 9 N R 20 W. 6th P M

chains	
	North between Sect. 29 and 30
	Va 13° 30' E
36.00	Wagon road course E and W.
40.00	Set post deposit charred stake raised mound of earth with pits as per instructions for a 1/4 Sec. Cor.
80.00	Set post deposit charred stake raised mound of earth with pits as per instructions for a corner to Sections 19, 20, 29, 30
	Land level Soil 2nd rate

T 9 N R 20 W 6th P M

Chains	
	East on rand om line between Secs. 20 and 29 Va 13° 30' E
40.00	Set post for temporary 1/4 Sec Cor
79.88	Intersect N and S line 14 links North of the corner to Secs 20, 21, 28, 29 from which corner I run N 89° 54' W on true line bet Secs 20, 29 Va 13° 30' E
39.94	Set post deposit charred Stake raised mound of earth with pits as per instructions for a 1/4 Sec. Cor.
79.88	The corner to Secs. 19, 20, 29, 30 Land Level Soil 2nd rate

T 9 N R 20 W 6th P M

Chains	
	West on random line between Secs. 19, and 30 Va 13° 20' E
40.00	Set post for temporary 1/4 Sec. Cor.
79.75	Intersect West Boundary of Township 12 links North of the corner to Secs. 19 and 30 from which corner I run N 89° 55' E on true line between Secs. 19 and 30 Va 13° 20' E
39.75	Set post deposit charred Stake raised mound of earth with pits as per instructions for a 1/4 Sec. Cor.
79.75	The corner to Secs. 19, 20, 29, 30 Land level Soil 2nd rate

T 9 N R 20 W. 6th P.M

chains	
	North between Secs. 19. and 20 Va 13°10 E
40,00	Set post deposit charred Stake raised mound of earth with pits as per instructions for a 1/4 Sec Cor
80,00	Set post deposit charred Stake raised mound of earth with pits as per instructions for a corner to Sections 17, 18, 19, 20 Land level Soil 2nd rate

T 9 N R 20 W 6th P.M

chains	
	East on random line between Secs. 17 and 20 Va 13°10' E
40,00	Set temporary 1/4 Sec Cor
79,89	Intersect N and S, line 13 links South of the corner to Secs. 16, 17, 20, 21, from which corner I run S 89°54' W on true line between Secs. 17 and 20 Va. 13°10' E
39,94 1/2	Set post deposit charred Stake raised mound of earth with pits as per instructions for a 1/4 Sec. Cor,
79,89	The corner to Secs. 17, 18, 19, 20 Land level Soil 2nd rate

T 9 N R 20 W, 6th P. M.

Chains	
	West on a random line between Secs. 18 and 19
	Va 13° 4' E
40,00	Set temporary 1/4 Sec Cor
79.72	Intersect West Boundary of Township 16 links North of the corner to Secs. 18 & 19 from which corner I run N 89° 53' E on true line between Secs. 18 and 19.
	Va 13° 4' E
39.72	Set post deposit charred Stake raised mound of earth with pits as per instructions for a 1/4 Sec Cor
79.72	The corner to Secs 17, 18, 19 20
	Land level Soil 2nd rate

T 9 N R 20 W 6th P M

Chains	
	North between Secs. 17 and 18
	Va 13° 5' E
40,00	Set post deposit charred Stake raised mound of earth with pits as per instructions for a 1/4 Sec, Cor,
50,00	U. P. R. R bears N 73° W.
80,00	Set post deposit charred Stake raised mound of earth with pits as per instructions for a corner to Secs 7, 8, 17, 18
	Land level good 2nd rate Soil

T 9 N R 20 W 6th P M

Chains	
	East on random line between Sections 8 and 17 Va 13° 5' E
40,00	Set temporary 1/4 Sec Cor
80,20	Intersect N and S line 22 South of the corner to Secs. 8, 9, 16, 17 from which corner I run S 89° 51' W on true line between Sect. 8 and 17 Va 13° 51' E
40,10	Set post deposit charred Stake raised mound of earth with pits as per instructions for a 1/4 Sec Cor
80,20	The corner to Sect. 7, 8, 17, 18 Land level Soil 2nd rate

T 9 N R 20 W 6th P M

Chains	
	West between Sections 7 and 18 Va 13° 51' E
40,00	Set temporary 1/4 Sec Cor
79,68	Intersect West Boundary of Township 24 links South of the corner to Sect. 7, 18 from which corner I run S 89° 50 E on true line between Sect. 7 and 18 Va 13° 51' E
39,68	Set post deposit charred Stake raised mound of earth with pits as per instructions for a 1/4 Sec Cor.
79,08	The corner to Sect. 7, 8, 17, 18 Land level Soil 2nd rate

T9 N R 20 W 6th P M

Chains	
	North between Secs. 7 and 8 Va 13° 5' E
~~40,00~~	~~Set temporary 1/4 Sec. Cor.~~
~~80,32~~	Intersect North Boundary of Township 4 links East of the corner to Sections 7 and 8 from which corner I run S 6 E on true line between Secs. 5 and 6 Va 13° 5' E
40,00	Set post deposit charred Stake raised mound of earth with pits as per instructions for a 1/4 Sec. Cor.
80,00	Set post deposit charred Stake raised mound of earth with pits as per instructions for a corner to Sections 5, 6, 7, 8 Land level Soil 2nd rate

T9 N R 20 W. 6th P M

Chains	
	East on random line between Secs. 5 and 8 Va 13° 5' E
40,00	Set temporary 1/4 Sec. Cor.
79,93	Intersect N and S line 12 links North of the corner to Secs. 4, 5, 8, 9 from which corner I run N 89° 55' W on true line between Secs. 5 and 8 Va 13° 5' E
39,96½	Set post deposit charred Stake raised mound of earth with pits as per instructions for a 1/4 Sec. Cor.
79,93	The corner to Sections 5, 6, 7, 8 Land level Soil good 2nd rate

T 9 N R 20 W 6th Principle

Nonis	West on random line between Secs 6 and 7
	Va 13° 5' E
40,00	Set temporary 1/4 Sec Cor,
79,58	Intersect West Boundary of Township 8 links North of the corner to Secs 6 and 7 from which corner I run N 89° 57' E on true line between Secs 6 and 7
	Va 13° 5' E
39,58	Set post deposit charred Stake raised mound of earth with pits as per instructions for a 1/4 Sec Cor
79,58	The corner to Secs 5, 6, 7, 8 Land level good 2nd rate Soil.

T 9 N R 20 W. 6th P M

Nonis	North on random line between Secs 5 and 6
	Va 13° 5' E
40,00	Set temporary 1/4 Sec Cor
80,18	Intersect North Boundary of Township 14 links East of the corner to Secs 5 and 6 from which corner I run S 6 E on true line between Secs 5 and 6.
	Va 13° 5' E
40,18	Set post deposit charred Stake raised mound of earth with pits as per instructions for a 1/4 Sec Cor
80,18	The corner to Secs 5, 6, 7, 8. Land level 2 rate Soil

September 25th and 26th 1868

T 9 N R 20 W. 6th P M

Meanders of the left bank of Platte River through the Township.

Begin at the corner to fractional Sections 32 & 5 on the 2nd Standard Parallel North, 24, 64 chains West of the 1/4 Sec. cor. on the South side of Section 32, on the left bank of Platte river, and run thence up Stream along the left bank thereof in Section 32 Viz:

1 N 84 W. 17, 20 2 To cor. to fr Secs 31, 32

Thence in Sec 31,

S 88½ W. 42, 00,

N 68½ W. 41, 00 3 To cor. to fr Secs 31, 36, at 20, 59 chains South of the 1/4 Sec. Cor. between Secs 31 and 36. Towships 9 N. Ranges 20 and 21 W.

General description.

The Soil in this Township is mostly 2nd rate, and a Small portion of it a little above that grade - It is composed of Sand and clay, impregnated with Alkali. Buffalo Creek runs through the Township but contains water in but few places except in the wet Season - Wells of good water may be Sunk at a depth of 8 to 12 feet The ~~The~~ Township will do quite well for Settlement and cultivation

List of Names

A list of names of individuals employed to assist in running measuring or marking the lines and corners described in the foregoing field notes of Township number 9 N. of the Base line of Range number 20 W. of the 6th Principal Mer. Showing the respective capacities in which they acted.

J. J. Crist } Chainmen
George Nye }
F. E. Brown } Axemen and
Thos F. Thompson } Mound men

We do hereby certify that we assisted J. B. Park deputy Surveyor in Surveying and Subdividing Township 9 N. of the Base line of Range 20 W. of the 6th Principal Mer, and that said Township has been in all respects to the best of our Knowledge and belief, well and faithfully Surveyed, and the boundary monuments planted according to the instructions furnished by the Surveyor General

J. J. Crist Chainman
George Nye Chainman
F. E. Brown Axeman
Thos F. Thompson Axeman and Mound man

Subscribed and Sworn to before me this 15 day of October 1861

Wm H. Platt
Justice of the Peace
Hall Co
Neb

I J. B. Park, deputy Surveyor do Solemnly Swear that, in pursuance of a contract with Phineas. W. Hitchcock Surveyor of publicland of the United States in the State of Nebraska bearing date the 8th day of August 1868, and in strict conformity to the laws of the United States and the instructions furnished by said Surveyor General, I have faithfully Surveyed and Subdivided Township No 9 North Range 20 West of the 6th Prin. Mer. and I do further Solemnly Swear that the foregoing are the true and original field notes of such Survey -

J. B. Park
Deputy Surveyor

Subscribed in my presence and sworn to before me this 16th day of October A.D. 1868.
Watson B. Smith
Clerk of U. S. Court for Dist. of Neb.

Surveyor Generals Office
Plattsmouth Nov. 21st 1868

The foregoing field notes of the survey and Subdivision of Township No 9 North of the Base Line of Range No 20 West of the 6th Principal Meridian in the State of Nebraska. Executed by J. B. Park under his Contract No 9 dated August 1868 in the Month of September 1868 having been critically examined, the necessary corrections and explanations made the said field notes and the Surveys they describe are hereby approved

P. W. Hitchcock
Surveyor General

Field Notes

Of the Survey and Subdivision of Township number 10 N. of the Base line of Range number 20 W. of the 6th Principal Meridian executed by J. B. Park deputy Surveyor under his contract number 9 dated the 8th day of August 1868.

Town 10 Range 20 W

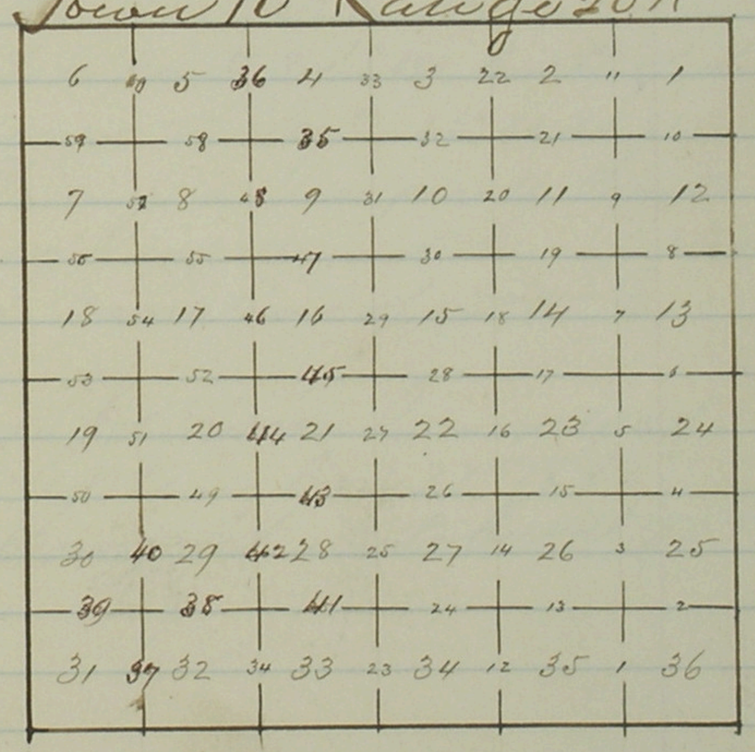

List of Names
and duties of assistants
J S Loist } Chainmen
George Page }
F E Brown } Axemen and
Thos F Thompson } Moundsmen

To determine the proper
adjustment of my Compass
for Subdividing this Township
I commence at the corner to
Townships 9 and 10 N Ranges
19 and 20 W, and run
North on a blank line along the
East Boundary of Sec 36
Var 13° 10' E

410,01 To a point 2 links East of
the 1/4 Sec, Cor

79,98 To a point, 3 links East of the
corner to Secs 25, 36, 30, 31,
To run a line parall. thereto
my Compass must be adjusted to
a Variation of 13° 11' E

Subdivision Commenced
September 27th 1868
Completed October 1st 1868

T 10 N. R 20 W. 6th P.M.

Chains	North between Secs. 25 and 36 Va 13° 10' E
40.00	Set post deposit charred Stake raised mound of earth with pits as per instructions for a 1/4 Sec Cor.
80.00	Set post deposit charred Stake raised mound of earth with pits as per instructions for a Corner to Secs. 25, 26, 35, 36 Land level 2nd rate Soil

T 10 N. R 20 W. 6th P.M.

Chains	East on a random line between Secs. 25 and 36 Va 13° 10' E
40.00	Set post for temporary Sec. Cor.
42.00	Leave Platte river bottom enter hills bearing N W & S E
79.89	Intersect ~~N and S line~~ East Boundary of Town 18 links North of the corner to Secs. 25 & 26 from which corner I run N 89° 52' W on true line between Secs. 25 and 36 Va 13° 10' E
39.94½	Set post deposit charred Stake raised mound of earth with pits as per instructions for a 1/4 Sec Cor.
79.89	The corner to Secs. 25, 26, 35, 36 Land 1st 42 chains level Soil 2nd rate, ballance hilly 3rd rate

T10 N. R 20 W. 6th P.M.

Chains	
	North between Secs 25 and 26 Va 13°8' E
30,00	Leave Platte bottom enter hills bearing N.W. & S.E.
40,00	Set post deposit charred Stake raised mound of earth with pits as per instructions for a 1/4 Sec Cor.
80,00	Set post deposit charred Stake raised mound of earth with pits as per instructions for a corner to Secs 23, 24, 25, 26
	Land 1st 30 chains level 1st rate Soil bellance hilly 3rd rate

T10 N R 20 W. 6th P.M.

Chains	
	East on random line between Secs 24 and 25 Va 13°8' E
10,00	Ravine descends S.E.
22,00	Ravine descends S.W.
37,00	Ravine descends S.E.
40,00	Set temporary 1/4 Sec. Cor.
80,09	Intersect East Boundary of Township 10 links South of the corner to Secs 24 & 25 from which corner I run S 89° 55' W. on true line between Secs 24 & 25 Va 13°8' E
40,04½	Set post deposit charred Stake raised mound of earth with pits as per instructions for a 1/4 Sec Cor
80,09	The corner to Secs 23, 24, 25, 26
	Land hilly and broken Soil white Sand 3rd rate

T10 N R 20 W. 6th P.M.

chains	
	North between Secs. 23 and 24 Va 13°5' E
6,00	Ravine descends S., E.,
40,00	Set post deposit charred Stake raised mound of earth with pits as per instructions for a 1/4 Sec Cor,
5 9,00	Drain descends N., E.,
8,00	Set post deposit charred Stake raised mound of earth with pits as per instructions for a corner to Secs. 13, 14, 23, 24 Land hilly & broken 3rd rate Soil

T10 N R 20 W 6th P.M.

chains	
	East between Secs. 13 and 24 on a random line Va 13°5' E
12,00	Drain descends N., E.,
40,00	Set temporary 1/4 Sec. Cor.
48,00	Drain descends N., E.,
80,10	Intersect East boundary of Township 24 links North of the corner to Secs. 13 and 24 from which corner I run N 89° 50' W on true line between Secs. 13 and 24 Va 13°5' E
40,05	Set post deposit charred Stake raised mound of earth with pits as per instructions for a 1/4 Sec Cor
80,10	The corner to Secs 13, 14, 23, 24, Land hilly and broken Soil 3rd rate.

T 10 N R 20 W. 6th P.M.

Chains	North between Secs. 13 and 14 Va 13°10' E
7,00	Drain descends S.E.
40,00	Set post deposit charred Stake raised mound of earth with pits as per instructions for a 1/4 Sec Cor.
60,50	Drain descends S.E.
80,00	Set post deposit charred Stake raised mound of earth with pits as per instructions for a corner to Secs. 11, 12, 13, 14 Land hilly and broken Soil 3 rd rate

T 10 N. R. 20 W. 6th P.M.

Chains	East on random line between Secs. 12 and 13 Va 13°10' E
9,00	Drain descends S.E.
40,00	Set temporary 1/4 Sec Cor
59,50	Drain descends N.E.
79,90	Intersect East Boundary of Township 20 links South of the corner to Secs. 12, and 13 from which corner I run S 89°51' W on true line between Secs. 12 and 13 Va 13°10'
39,95	Set post deposit charred Stake raised mound of earth with pits as per instructions for a 1/4 Sec Cor
79,90	The corner to Secs. 11, 12, 13, 14 Land hilly Soil poor 2 nd rate

T 10 N. R 20 W. 6th P.M.

Chains	North between Secs. 11 and 12 Va 13° 15' E
30,00	Drain descends S 20° E
40,00	Set post deposit charred Stake raised mound of earth with pits as per instructions for a 1/4 Sec Cor.
80,00	Set post deposit charred Stake raised mound of earth with pits as per instructions for a corner to Secs. 1, 2, 11, 12 Land hilly Soil 2nd rate

T 10 N R 20 W 6th P.M.

Chains	East on random line between Secs. 1 and 12 Va 13° 15' E
10,00	Drain descends North
21,00	Drain descends North
38,00	Drain descends North.
40,00	Set temporary 1/4 Sec. Cor.
80,14	Intersect East Boundary of Township 21 lin. Rs. North of the corner to Secs. 1 and 12, from which corner I run N 89° 51' W on true line between Secs. 1 and 12 Va 13° 15' E
40,07	Set post deposit charred Stake raised mound of earth with pits as per instructions for a 1/4 Sec Cor.
80,14	The corner to Secs. 1, 2, 11, 12

Chains	
	North on random line between Secs. 1 and 2 Va 18° 10' E
12,00	Drain descends N. E.
40,00	Set post for temporary 1/4 Sec. Cor Stake raised mound of earth with pits as per instructions for a 1/4 Sec Cor
42,00	Drain descends N. E.
60,50	Drain descends S. E.
61,00	Same drain descends S.W.
64,00	Same drain descends S. E.
68,00	Same drain descends S.W.
73,00	Same drain descends S. E.
80,16	Intersect North Boundary of Township 28 links West of the corner to Secs. 1 and 2, from which corner I run S 12' W on true line between Secs 1 & 2 Va 18° 10' E
40,16	Set post deposit charred Stake raised mound of earth with pits as per instructions for a 1/4 Sec Cor
80,16	The corner to Secs. 1, 2, 11, 12
	Land hilly Soil 2nd rate

September 27th 1868

Chains	
	North between Secs. 34 and 35 Va 18° 10' E
35,50	creek (dry) runs S. E.
40,00	Set post deposit charred Stake raised mound of earth with pits as per instructions for a 1/4 Sec Cor
80,00	Set post deposit charred Stake raised mound of earth pits as per instructions for a corner to Secs. 26, 27 34, 35
	Land level Soil 2nd rate

T 10 N R 20 W. 6th P M

Chains	
	East on a random line between Secs. 2 and 35 Va 13° 15' E
40,00	Set temporary 1/4 Sec. Cor.
80,08	Intersect N and S. line 15 links North of the corner to Secs. 25, 26, 35, 36 from which Corner I run N 89° 53' W on true line between Secs 25 and 26. 35 26. Va 13° 15' E
40,04	Set post deposit charred Stake raised mound of earth with pits as per instructing for a 1/4 Sec Cor.
80,08	The corner to Secs 26, 27, 34 35.
	Land level 2nd rate Soil

T 10 N R 20 W. 6th P M

Chains	
	North between Secs 26 & 27 Va 13° 7' E
40,00	Set post deposit charred Stake raised mound of earth with pits as per instructions for a 1/4 Sec Cor.
80,00	Set post deposit charred Stake raised mound of earth with pits as per instructions for a corner to Secs. 22, 23, 26, 27,
	Land level Soil 2nd rate

T 10 N R 20 W 6th P.M.

chains	
	East on random line between Secs 23 and 26 Va 13° 10' E
40,00	Set post for temporary 1/4 Sec. Cor.
41,00	Drain South
46,00	Leave bottom enter hills bearing N W & S E
80,12	Intersect N and S line 15 links South of the corner to Secs 23, 24, 25 26, from which corner I run
	S 89° 55' W on true line between Secs 23 and 26 Va 13° 10' E
40,06	Set post deposit charred Stake raised mound of earth with pits as per instructions for a 1/4 Sec Cor.
80,12	The corner to Secs 22, 23 26, 27.
	Land bottom level 2nd rate upland hilly 3 rate Soil

T 10 N R 20 W, 6th P.M.

chains	
	North between Secs 22 & 23 Va 13° 10' E
5,00	Leave bottom and enter Upland bearing N W and S E
17,00	Ravine descends West
40,00	Set post deposit charred Stake raised mound of earth with pits as per instructions for a 1/4 Sec Cor.
71,00	Ravine descends West
80,00	Set post deposit charred Stake raised mound of earth with pits as per instructions in Canon descends S.W. for a corner to Secs 14, 15, 22, 23
	Land hilly and broken Soil 2nd rate

T10 N R 20 W. 6th P.M.

Chains	
	East on random line between Secs. 14 and 23 Var 18° 5' E
16.00	Ravine descends S.W.
40.00	Set temporary 1/4 Sec. Cor.
41.00	Ravine descends South
47.00	Ravine descends South
79.88	Intersect N and S line 12 links North of the corner to Secs. 13, 14 23, 24 from which cor I run N 89° 55' W on true line between Secs. 14 and 23 Var 13° 5' E
39.94	Set post deposit charred Stake raised mound of earth with pits as per instructions for a 1/4 Sec. Cor.
79.88	The corner to Secs 14, 15, 22, 23 Land hilly and broken Soil 3rd rate

T10 N R 20 W. 6th P.M.

Chains	
	North between Secs. 14 and 15 Var 13° 5' E
40.00	Set post deposit charred Stake raised mound of earth with pits as per instructions for a 1/4 Sec Cor.
64.00	Drain descends N E
74.00	Drain descends N.E.
80.00	Set post deposit charred Stake raised mound of earth with pits, as per instructions for a corner to Secs. 10, 11, 14, 15 Land hilly 2nd rate

T10 N R 20 W 6th P.M.

Chains	
	East on random line between Secs 11 and 14 Va 13° 8' E
19.50	Drain descends N.E.
40.00	Set temporary 1/4 Sec. Cor.
61.50	Drain descends S.E.
80.15	Intersect N and S line 28 links North of the corner to Secs 11, 12, 13, 14 from which corner I run N 89° 48' W on true line between Secs 11 and 14 Va 13° 5' E
40.07½	Set post deposit charred Stake raised mound of earth with pits as per instructions for a 1/4 Sec. Cor.
80.15	The corner to Secs 10, 11, 14, 15 Land rolling Soil 2nd rate

T10 N R 20 W 6th P.M.

Chains	
	North between Secs 10 and 11 Va 13° 5' E
28.00	Drain descends N.E.
36.00	Drain descends N.E.
40.00	Set post deposit charred Stake raised mound of earth with pits as per instructions for a 1/4 Sec. Cor.
44.00	Drain descends N.E.
71.00	Drain descends East
75.00	Drain descends S.E.
80.00	Set post deposit charred Stake raised mound of earth with pits as per instructions for a corner to Secs 2, 3, 10, 11
	Land hilly 2nd rate Soil

T10 N R 20 W, 6th P M

Chains	
	East on random line between Secs. 2 and 11 Va 13° 5' E
34,00	Drain descends N.W.
40,00	Set temporary 1/4 Sec. Cor.
79,89	Intersect Name's line 26 links North of the corner to Sec 1, 2, 11, 12 from which corner I run N 89° 49' W on true line between Secs. 2 and 11 Va 13° 5' E
39,94½	Set post deposit charred Stake raised mound of earth with pits as per instructions for a 1/4 Sec. Cor.
79,89	The corner to Secs. 2, 3, 10, 11 Land hilly Soil 2nd rate

T10 N R 20 W 6th P M

Chains	
	North on random line between Secs 2 and 3 Va 13° 5' E
32,00	Drain descends N.W.
40,00	Set temporary 1/4 Sec. Cor.
80,15	Intersect North Boundary of Township 32. links West of the corner to Secs. 2 and 3, from which corner I run S 1/4 W on true line between Secs 2 and 3, Va 13° 5' E
40,15	Set post deposit charred Stake raised mound of earth with pits as per instructions for a 1/4 Sec Cor
80,15	The corner to Secs. 2, 3, 10, 11 Land hilly 2nd rate Soil

September 28th. 1868

Omitted

T 10 N R 20 W 6th P M

Chains	
	North between Sec 33 and 34 Va 18° 5' E
40,00	Set post deposit charred Stake raised mound of earth with pits as per instructions for a 1/4 Sec. Cor.
58,00	Drain descends S. E.
80,00	Set post deposit charred Stake, raised mound of earth with pits as per instructions for a corner to Secs. 27, 28, 33, 34 Land level Soil sandstone

T10 N R20 W. 6th P.M.

Chains	
	East on random line between Secs 27 & 34 Var 13° 8' E
40,00	Set temporary 1/4 Sec Cor
80,06	Intersect N Land & line 22 links South of the corner to Secs 26, 27, 34, 35 from which corner I run S 89° 50' W on true line between Secs 27 and 34 Var 18° 8' E
40.03	Set post deposit charred Stake raised mound of earth with pits as per instructions for a 1/4 Sec Cor.
80,06	The corner to Secs 27, 28, 33 34 Land level Soil 2 nd rate

T10 N R 20 W 6th P.M.

Chains	
	North between Secs 27 & 28 Var. 13° 8' E
40,00	Set post deposit charred Stake raised mound of earth with pits as per instructions for a 1/4 Sec Cor.
80,00	Set post deposit charred Stake raised mound of earth with pits as per instructions for a corner to Secs 21, 22, 27, 28. Land level Soil good 2nd rate

T 10 N R 20 W. 6th P.M.

Chains	
	East between Secs. 22 and 27 on random line Var 13°5' E
40,00	Set temporary 1/4 Sec. Cor.
80,12	Intersect N. and S. line 26 links North of the corner to Secs. 22, 23, 26, 27 from which corner I run N 89° 49' West true line between Secs. 22 and 27 Var 13°5' E
40,06	Set post deposit charred Stake raised mound of earth with pits as per instructions for a 1/4 Sec Cor.
80,12	The corner to Secs. 21, 22, 27, 28 Land level, Soil 2nd rate

T 10 N R 20 W. 6th P.M.

Chains	
	North between Secs. 21 and 22 Var 13°5' E
40,00	Set post deposit charred Stake raised mound of earth with pits as per instructions for a 1/4 Sec. Cor.
49,00	Drain descends S.E.
50,00	Leave Platte bottom enter hills bearing N.W. & S.E.
69,00	Drain descends West
80,00	Set post deposit charred Stake raised mound of earth with pits as per instructions for a corner to Secs. 15, 16, 21, 22. Land 1st 50 chains level, Soil 2nd rate, ballance hilly 3rd rate

T 10 N R 20 W. 6th P M

Chains	
	East on random line between Secs 15 and 22 Va 13°5' E
7,00	Ravine descend S 70° W
40,00	Set temporary 1/4 Sec Cor.
45,00	Ravine descends S.E.
54,00	Ravine descends S E
73,00	Ravine descends South
79,90	Intersect N and S line 16 links South of the corner to Secs 14, 15, 22, 23, from which corner I run S 89° 53' W on true line between Secs 15 and 22 Va 13° 5' E
39,95	Set post deposit charred Stake raised mound of earth with pits as per instructions for a 1/4 Sec Cor.
79,90	The corner to Secs 15, 16, 21, 22 Land hilly and broken 3rd rate Soil

T 10 N R 20 W. 6th P.M.

Chains	
	North between Secs 15 and 16 Va 13°5' E
10,00	Canon descends S.W.
40,00	Set post deposit charred Stake raised mound of earth with pits as per instructions for a 1/4 Sec Cor.
42,00	Same Canon descends S.E.
70,00	Same Canon descends S.W.
80,00	Set post deposit charred Stake raised mound of earth with pits as per instructions for a corner to Secs 9, 10, 15, 16 Land hilly and broken Soil 3rd rate

T 10 N R 20 W 6th P.M.

Chains	
	East on random line between Secs. 10 and 15 Va 18° 5' E
16,00	Drain descends N. E.
40,00	Set temporary qr. Sec. Cor.
42,00	Ravine descends N.W.
79,90	Intersect N and S line 12 links S of the corner to Secs. 10, 11, 14, 15 from which corner I run S 89° 55' W on true line between Secs. 10 and 15 Va 13° 5' E
79,95	Set post deposit charred stake raised mound of earth with pits as per instructions for a qr. Sec. Cor.
79,90	The corner to Secs 9, 10, 15, 16 Land hilly Soil 2nd rate

T 10 N R 20 W 6th P.M.

Chains	
	North between Secs. 9 and 10 Va 18° 5' E
19,00	Ravine descends S.W.
40,00	Set post deposit charred stake raised mound of earth with pits as per instructions for a qr. Sec. Cor.
80,00	Set post deposit charred stake raised mound of earth with pits as per instructions for a corner to Secs. 3, 4, 9, 10 Land hilly Soil 2nd rate.

T 10 N R 20 W 6th P M

Chains	
	East on random line between Secs 3 and 10 Va 13° 5' E
21,00	Ravine descends N.W.
28,00	Ravine descend N.W.
40,00	Set temporary 1/4 Sec Cor
79,92	Intersect N and S line 18 links North of the corner to Secs 2,3,10,11, from which corner I run N 89° 52' W on true line between Secs 3 and 10 Va 13° 5' E
39,96	Set post deposit charred Stake raised mound of earth with pits as per instructions for a 1/4 Sec Cor
79,92	The corner to Secs 3,4,9,10 Land hilly and broken Soil 3rd rate

T 10 N R 20 W 6th P M

Chains	
	North on random line between Secs 3 and 4 Va 13° 5' E
15,00	Ravine descends West
40,00	Set temporary 1/4 Sec Cor
41,00	Drain descends West
65,00	Drain descends N.E.
80,20	Intersect North Boundary of Township 23 links west of the corner to Secs 3 and 4 from which corner I run S 10 W. on true line between Secs 3 and 4 Va 13° 5' E
40,20	Set post deposit charred Stake raised mound of earth with pits as per instructions for a 1/4 Sec Cor
80,20	The corner to Secs 3,4,9,10 Land hilly, 3rd rate Soil

September 29th 1868

T 10 N R 20 W 6th P M

chains	
	North between Secs 32 and 33 Va 18° 5' E
40,00	Set post deposit charred Stake raised mound of earth with pits as per instructions for a 1/4 Sec Cor.
43,00	Creek (dry) runs S, E,
64,00	Drain descends S, E,
80,00	Set post, deposit charred Stake raised mound of earth with pits as per instructions for a corner to Secs 28, 29, 32, 33, Land level Soil 2nd rate

T 10 N R 20 W, 6th P M

chains	
	East on random line between Secs 4 and 9 Va 18° 15' E
21,00	Drain descends S, E,
40,00	Set temporary 1/4 Sec Cor
43,00	Ravine descends S, E,
79,89	Intersect North & line 28 links South of the corner to Secs 3, 4, 9, 10, from which corner I run S 89° 50' W on true line between Secs 4 and 9, Va 18° 45' E
39,94½	Set post deposit charred Stake raised mound of earth with pits as per instructions for a 1/4 Sec Cor.
79,89	The corner to Secs 4, 5, 8, 9,

T10 N R20 W, 6th P.M.

Chains	
	North on random line between Secs. 4 and 5 Va 13°10' E
6,00	Enter Ravine descends S.W.
17,00	Leave same Ravine its head.
40,00	Set temporary 1/4 Sec. Cor.
80,08	Intersect North Boundary of Township 26 links West of corner to Secs. 4 and 5 from which corner I run S 1° W on true line between Secs. 4 and 5 Va 13°10' E
40,08	Set post deposit charred Stake raised mound of earth with pits as per instructions for a 1/4 Sec. Cor.
80,08	The corner to Secs. 4, 5, 8, 9 Land hilly & broken Soil poor 2nd rate

September 30th 1868

Tested chains by Standard and found it correct

T10 N R20 W 6th P.M.

Chains	
	North between Secs. 31 and 32 Va 13° 5' E
40,00	Set post deposit charred Stake raised mound of earth with pits as per instructions for a 1/4 Sec. Cor.
78,50	creek (dry) runs S 70° E
80,00	Set post deposit charred Stake raised mound of earth with pits as per instructions for a corner to Secs. 29, 30, 31, 32 from which A Cottonwood in dia bears S 40 W 20
	A Cottonwood 8 " " N 60 W 82
	Land level good 2nd rate Soil.
	Timber, Some Cottonwood along the creek

T10 N R 20 W. 6th P.M.

Chains	
	East on random line between Secs. 29 and 32 Va 18° 5' E
13,00	Creek (dry) runs N. E.
40,00	Set temporary 1/4 Sec Cor
40,50	Creek (dry) runs S. E.
79,82	Intersect N and S line 32. links North of the corner to Secs. 28, 29, 32, 33. from which corner I run N 89° 46' W on true line between Secs. 29, and 32 Va 18° 5' E
39,91	Set post deposit charred Stake raised mound of earth with pits as per instructions for a 1/4 Sec. Cor.
79,82	The corner to Secs. 29, 30, 31, 32 Land level Soil 2nd rate

T10 N R 20 W. 6th P.M.

Chains	
	West on random line between Secs. 30 and 31 Va 13° 5' E
1,00	Creek (dry) runs S. E.
40,00	Set temporary 1/4 Sec. Cor.
79,18	Intersect West Boundary of Township 18 links North of the corner to Secs. 30 and 31 from which corner I run N 89° 52' E on true line between Secs. 30 and 31 Va 13° 5' E
39,18	Set post deposit charred Stake raised mound of earth with pits as per instructions for a 1/4 Sec Cor.
79,18	The corner to Secs. 29, 30, 31, 32 Land rolling Soil 2nd rate

T10 N R20 W. 6th PM

Chains	North between Secs 29 and 30 Va 18°5' E
2,00	Creek (dry) runs S.W.
9,50	Same Creek (dry) runs S.E.
40,00	Set post deposit charred Stake raised mound of earth with pits as per instructions for a 1/4 Sec Cor.
56,00	Drain descends S.E.
80,00	Set post deposit charred Stake raised mound of earth with pits as per instructions for a corner to Secs 19, 20, 29, 30.
	Land level Soil 2nd rate

T10 N R20 W. 6th PM

Chains	East on random line between Secs 28 and 33, Va 18°10' E
38,00	Drain descends S.E.
40,00	Set temporary 1/4 Sec. Cor.
79,84	Intersect N and S line 16 links South of the corner to Secs 27, 28, 33, 34 from which corner I run S 89°53' W on true line between Secs 28, and 33 Va 18°10' E
39,92	Set post deposit charred Stake raised mound of earth with pits as per instructions for a 1/4 Sec. Cor.
79,84	The corner to Secs 28, 29, 32, 33
	Land level, Soil 2nd rate

T 10 N R 20 W. 6th P.M.

Chains	
	North between Secs. 28 and 29 Va 13°10' E
26,00	Drain descends East
40,00	Set post deposit charred Stake raised mound of earth with pits as per instructions for a 1/4 Sec Cor
80,00	Set post deposit charred Stake raised mound of earth with pits as per instructions for a corner to Secs. 20, 21, 28, 29
	Land level Soil 2nd rate

T 10 N R 20 W. 6th P.M.

Chains	
	East on random line between Secs. 21 and 28 Va 13°10' E
40,00	Set temporary 1/4 Sec. Cor.
79,78	Intersect N and S line 33. links North of the corner to Secs. 21, 22, 27, 28 from which corner I run N 89° 46' W. on true line between Secs 21 and 28 Va 13° 10' E
39,89	Set post deposit charred Stake raised mound of earth with pits as per instructions for a 1/4 Sec Cor.
79,78	The corner to Secs. 20, 21, 28, 29 -
	Land level, Soil 2nd rate

T 10 N R 20 W. 6th P.M.

Chains	North between Secs. 20 and 21 Va 13°10' E
40,00	Set post deposit charred Stake raised mound of earth with pits as per instructions for a 1/4 Sec. Cor.
63,00	Drain descends S.E.
80,00	Set post deposit charred Stake raised mound of earth with pits as per instructions for a corner to Secs. 16, 17, 20, 21 Land level, Soil 2nd rate

T 10 N R 20 W. 6th P.M.

Chains	East on road on line between Secs. 16 and 21 Va 13°10' E
39,00	Leve Platte bottom center up hand bearing of W & S.E.
40,00	Set temporary 1/4 Sec. Cor.
73,00	Drain descends South
80,00	Intersect N and S line 22 links North of the corner to Secs. 15, 16, 21, 22 from which corner I run N 89° 50' W on true line between Secs. 16 and 21 Va 13° 10' E
40,08	Set post deposit charred Stake raised mound of earth with pits as per instructions for a 1/4 Sec Cor.
80,16	The corner to Secs. 16, 17, 20, 21 Land 1st 39 chains level 2nd rate Soil ballance hilly Soil 3rd rate

T 10 N R 20 W. 6th P M

Chains	North between Secs. 16 & 17 Va 13° 5' E
6,00	Drain descends S. W.
11,00	Leave Platte bottom enter hills bearing N W. & S E.
40,00	Set post deposit charred Stake raised mound of earth with pits as per instructions for a 1/4 Sec Cor.
53,00	Drain descends N. E.
74,00	Drain descends S. E.
80,00	Set post deposit charred Stake raised mound of earth with pits as per instructions for a corner to Secs. 8, 9, 16, 17 Land hilly. Soil 2nd rate

T 10 N R 20 W. 6th P M

Chains	East between Secs. 9 and 16 on random line. Va 13° 15' E
23,50	Drain descends South
40,00	Set post for temporary 1/4 Sec Cor.
76,50	Drain descends N 15° W.
79,84	Intersect N and S line 27 links North of the corner to Secs. 9, 10, 15, 16 from which corner I run N 89° 48' W on true line between Secs. 9 and 16 Va 13° 15' E
39,92	Set post deposit charred Stake raised mound of earth with pits as per instructions for a 1/4 Sec Cor
79,84	The corner to Secs. 8, 9, 16, 17 Land hilly & broken Soil 3rd rate.

T10 N R20 W 6th P.M.

Chains	North between Secs. 8 and 9 Va 13°10' E
10,00	Drain descends West
35,00	Drain descends West
40,00	Set post deposit charred Stake raised mound of earth with pits as per instructions for a 1/4 Sec Cor.
55,50	Drain descends S.W.
80,00	Set post deposit charred Stake raised mound of earth with pits as per instructions for a corner to Secs. 4, 5, 8, 9 Land hilly & broken Soil 3rd rate

T10 N R20 W. 6th P.M.

Chains	East on range line between Secs. 20 and 29 Va 13°05' E
40,00	Set temporary 1/4 Sec Cor
79,88	Intersect N and S line 27 links North of the corner to Secs. 20 and 29, from which corner I run N 89°48' W on true line between Secs. 20 and 29 Va 13°05' E
39,94	Set post deposit charred Stake raised mound of earth with pits as per instructions for a 1/4 Sec Cor.
79,88	The corner to Secs 19, 20 29, 30, Land level, Soil 2nd rate

T10 N R20 W. 6th P.M.

Chains	
	West on road on line between Secs 19 and 30 Va 13° 5' E
40,00	Set temp gave 1/4 Sec. Cor.
79,08	Intersect West Boundary of Township 10 links North of the corner to Secs 19 and 30 from which corner I run N 89° 55' E on true line between Secs 19 and 30 Va 13° 5' E
39,08	Set post deposit charred Stake raised mound of earth with pits as per instructions for a 1/4 Sec Cor.
79,08	The corner to Secs 19, 20 29, 30
	Land level Soil 2nd rate

T10 N R20 W. 6th P.M.

Chains	
	North between Secs 19 and 20 Va 13° 5' E
40,00	Set post deposit charred Stake raised mound of earth with pits as per instructions for a 1/4 Sec. Cor.
80,00	Set post deposit charred Stake raised mound of earth with pits as per instructions for a corner to Secs 17, 18, 19, 20.
	Land level, Soil 2nd rate

T10N R20W 6th PM

Chains	
	East on random line between Secs. 17 and 20 Va 13° 5' E
5,50	Drain descends S.W.
40,00	Set temporary 1/4 Sec Cor.
79,80	Intersect N and S line 12 links South of the corner to Secs. 16, 17, 20, 21 from which corner I run S 89° 55' W on true line between Secs. 17 and 20 Va 13° 5' E
39,90	Set post deposit charred Stake raised mound of earth with pits as per instructions for a 1/4 Sec Cor
79,80	The corner to Secs. 17, 18, 19, 20 Land level, Soil 2nd rate

T10N R20W 6th PM

Chains	
	West on random line between Secs. 18 and 19 Va 13° 5' E
40,00	Set temporary 1/4 Sec Cor.
78,93	Intersect West Boundary of Township 16 links South of the corner to Secs. 18 and 19 from which corner I run S 89° 55' E on true line between Secs 18 and 19 Va 13° 5' E
38,93	Set post deposit. charred Stake raised mound of earth with pits as per instructions for a 1/4 Sec Cor
78,93	The corner to Secs 17, 18, 19, 20. Land level, Soil good 2nd rate

T 10 N R 20 W 6th P M

Chains	
	North between Secs 17 & 18 Va 13° 5' E
40,00	Set post deposit charred stake raised mound of earth with pits as per instructions for a 1/4 Sec Cor
59,00	Leave Platte river bottom enter hills bearing E & W.
80,00	Set post deposit charred stake raised mound of earth with pits as per instructions for a corner to Secs 7, 8, 17, 18
	Land 1st 59,00 chains level Soil good 2nd rate ballance hilly Soil poor 2nd rate

T 10 N R 20 W 6th P M

Chains	
	East on said one line between Secs 8 and 17 Va 13° 5' E
18,00	Drain descends South
40,00	Set temporary 1/4 Sec. Cor.
80,20	Intersect N and S line 16 links North of the corner to Secs 8, 9, 16, 17 from which corner I run N 89° 53' W, on true line between Secs 8 and 17 Va 13° 5' E
40,10	Set post deposit charred stake raised mound of earth with pits as per instructions for a 1/4 Sec Cor.
80,20	The corner to Secs 7, 8, 17, 18 Land hilly and broken Soil 3rd rate

T10 N R20 W. 6th P.M.

Chains	
	West on random line between Secs. 7 and 18 Va 13°5' E
36,00	Leave hills enter Platte river bottom bearing N.W. and S.E.
40,00	Set temporary 1/4 Sec Cor.
78,80	Intersect West Boundary of Township 12 links South of the corner to Secs 7 & 18 from which corner I am S 89°55' E on true line between Secs. 7 and 18 Va 13°5' E
38,80	Set post deposit charred Stake raised mound of earth with pits as per instructions for a 1/4 Sec Cor.
78,80	The corner to Secs. 7, 8, 17, 18 Land 1st 36,00 chs hilly ballance level. Soil 2nd rate

T10 N R20 W. 6th P.M.

Chains	
	North between Secs. 7 and 8 Va 13°5' E
36,00	Ravine descends S.W.
40,00	Set post deposit charred Stake raised mound of earth with pits as per instructions for a 1/4 Sec Cor.
61,00	Drain descends S.E.
80,00	Set post deposit charred Stake raised mound of earth with pits as per instructions for a corner to Secs. 5, 6, 7, 8. Land hilly Soil 2nd rate

T 10 N R 20 W 6th P M

Chains	East on random line between Secs 5 and 8 On 1890 E
22,00	Drain descends S, E,
40,00	Set temporary 1/4 Sec, Cor,
41,00	Ravine descends South
80,12	Intersect N and S line 16 links North of the corner to Secs 4, 5, 8, 9 from which corner I run N 89°53' W. on true line between Secs 5 and 8, On 1890 E
40,06	Set post deposit charred stake raised mound of earth with pits as per instructions for a 1/4 Sec Cor,
80,12	The corner to Secs 5, 6, 7, 8 Land hilly and broken land poor 2nd rate

T 10 N R 20 W 6th P M

Chains	West on random line between Secs 6 and 7 On 1890 E
20,00	Drain descends S, E
39,00	Drain descends S, W,
40,00	Set temporary 1/4 Sec Cor
46,50	Drain descends South
78,71	Intersect West Boundary of Township 28 links South of the corner to Secs 6 and 7 from which corner I run S 89°48' E on true line between Secs 6 and 7 On 1890 E
38,71	Set post deposit charred stake raised mound of earth with pits as per instructions for a 1/4 Sec, Cor.
78,71	The corner to Secs 5, 6, 7, 8 Land hilly Soil poor 2nd rate

T10 N R20 W, 6th P M

Chains	
	North on random line between Secs. 5 and 6 Va 13° 10' E
17,00	Drain descends West
40,00	Set temporary qr Sec Cor,
41,00	Drain descends S.W.
79,87	Intersect North Boundary of Township 16 link West of corner to Secs. 5 and 6 from which corner I run S 7 W, on true line between Secs. 5 and 6. Va 13° 10' E
39,87	Set post deposit charred stake raised mound of earth with pits as per instructions for a quarter sec cor
79,87	The corner to Secs 5, 6, 7, 8 Land hilly and broken Soil 2nd rate

October 1st 1868

General Description

This Township lies partly in the Platte Valley and the ballance in the hills and is generally poor 2nd rate land not well adapted to Settlement and cultivation. The Platte Valley is good 2nd rate land and is quite well adapted to Settlement and cultivation Buffalo Creek runs through the South part of the Township but affords no water in dry seasons

List of Names

A list of name of individuals employed to assist in running measuring or marking the line and corners described in the foregoing field notes of Township 10 North of the base line of Range number 20 West of the 6th Principal Meridian, Showing the respective capacities in which they acted

J. S. Crist } Chainmen
George Nye }
F. E. Brown } Axemen and
Thos F. Thompson } Moundmen

We do hereby certify that we assisted J. B. Park deputy Surveyor in Surveying and Subdividing Township 10 North of the Base line of Range number 20 West of the 6th Principal Meridian and that said Township has been in all respects to the best of our Knowledge and belief well and faithfully Surveyed and the boundary monuments planted according to instructions furnished by the Surveyor General

J. S. Crist
George Nye
F. E. Brown
Thos F. Thompson

Chainmen
Axemen

Subscribed and Sworn to before me this 18th day of October 1866

Wm H. Hall
Justice of the Peace
Hall Co
Neb

I J. B. Park, deputy Surveyor do Solemnly Swear that in pursuance of a contract with Phineas W. Hitchcock Surveyor General of Public lands of the United States for the State of Nebraska bearing date the day of August 1868 and in strict conformity with the laws of the United States and the instructions furnished by the Surveyor General, I have well and faithfully Surveyed and Subdivided Township number 10 North of the base line of Range number 20 West of the 6th Principal Meridian. And I do further Solemnly Swear that the foregoing are the true and original field-notes of Such Survey.

J. B. Park
Deputy Surveyor

Subscribed in my presence and Sworn to before me this 16th day of October 1868
Clerk of U. S. Court for Dist. of Neb.

Surveyor Genl's Office
Plattsmouth, Neb.
November 21st 1868

The foregoing field notes of the survey and subdivision of Township 10 N. Range 20 West of the 6th Principal Meridian in the State of Nebraska, executed by J. B. Park Deputy Surveyor, under his Contract No 9 dated the 8th day of August 1868. in the months of September and October 1868 having been critically examined, the necessary corrections and explanations made, the said field notes and the surveys they describe, are hereby approved.

P. W. Hitchcock
Surveyor General.

Exl

Field Notes

Of the Survey and Subdivision of Township number 11 N. of the base line, of Range number 20 W. of the 6th Principal Meridian, executed by J. B. Park deputy Surveyor, under His contract number 9, dated August 8th 1868

List of Names

and duties of assistants

J. S. Crist } Chainman
George Nye }
F. E. Brown } Axemen and Moundmen
Thos F. Thompson }

Town 11, Range 20 W.

6	60	5	44	4	34	3	23	2	12	1
59		58		43		33		22		11
7	57	8	42	9	32	10	21	11	10	12
56		55		41		31		20		9
18	54	17	41	16	30	15	19	14	8	13
53		52		40		29		18		7
19	51	20	39	21	28	22	17	23	6	24
50		49		38		27		16		5
30	48	29	37	28	26	27	15	26	4	25
47		46		36		25		14		3
31	45	32	35	33	24	34	13	35	2	36.

To determine the proper adjustment of my Compass for Subdividing this Township I commence at the corner to Townships 10 and 11, N. Ranges 19, and 20 W. and run North on a blank line along the East Boundary of Sec 36

40,02	to the 1/4 Sec Cor V. 13°15' E
80,03	to the corner to Secs. 25 & 36

I therefore find my Compass in proper adjustment.

Subdivision commenced October 2nd 1868.
Completed October 6th 1868

T 11 N R 20 W 6th P.M.

Chains	
	North between Secs. 35 and 36 Va 13°.15' E
40,00	Set post deposit charred Stake raised mound of earth with pits as per instructions for a 1/4 Sec Cor
69,00	Drain descends SW
80,00	Set post deposit charred Stake raised mound of earth with pits as per instructions for a corner to Sect. 25, 26, 35, 36 Land rolling Soil good 2nd rate

T 11 N R 20 W 6th P M

Chains	
	East on a random line between Secs. 25 and 36 Va 18°45' E
40,00	Set temporary 1/4 Sec Cor,
80,22	I intersect East Boundary of Township 14 links North of the corner to Secs. 25 and 36. from the corner I run N 89° 54' W on true line between Secs. 25 and 36 Va 18°45' E
40.11	Set post deposit charred Stake raised mound of earth with pits as per instructions for a 1/4 Sec Cor,
80,22	The corner to Secs. 25, 26, 35, 36.
	Land rolling Soil good 2 nd rate.

T 11 N R 20 W 6th P M

Chains	
	North between Secs. 25 and 26 Va 18° 15' E
40,00	Set post deposit charred Stake raised mound of earth with pits as per instructions for a 1/4 Sec Cor,
80,00	Set post deposit charred Stake raised mound of earth with pits as per instructions for a corner to Secs, 23, 24, 25, 26.
	Land rolling Soil 2nd rate

T11 N R20 W. 6th P. M.

chains	
	East on random line between Secs. 24 and 25 Var 18° 10' E
40,00	Set temporary 1/4 Sec. Cor.
48,00	Drain descends S. E.
54,50	Drain descends S. W.
80,20	Intersect East Boundary of Township 25 links North of the corner to Secs. 24 and 25, from which corner I run N 89° 49' W. on true line between Secs. 24 and 25 Var 18° 10' E
40,10	Set post deposit charred Stake raised mound of earth with pits as per instructions for a 1/4 Sec. Cor.
80,20	The corner to Secs. 23, 24, 25, 26, Land hilly Soil 2nd rate

T11 N R20 W. 6th P. M.

chains	
	North between Secs. 23 and 24 Var 18° 15' E
40,00	Set post deposit charred Stake raised mound of earth with pits as per instructions for a 1/4 Sec
49,00	Drain descends S. E.
70,00	Drain S. E.
80,00	Set post deposit charred Stake raised mound of earth with pits as per instructions for a corner to Secs. 13, 14, 23, 24 Land hilly Soil 2nd rate

T. 11 N. R. 20 W. 6th P.M.

Chains	
	East on random line between Secs 13 and 24 Var 13°15' E
35.00	Head of ravine descends North
4.00	Set temporary 1/4 Sec Cor.
79.82	Intersect East Boundary of Township 1.28 links South of the corner to Secs 13 and 24, from which corner I run S 89°48' W on true line between Secs 13 and 24 Var 13°15' E
39.91	Set post deposit charred stake raised mound of earth with pits as per instructions for a 1/4 Sec. Cor.
79.82	The corner to Secs 13, 14, 23, 24 Land hilly Soil 2nd rate

T. 11 N. R. 20 W. 6th P.M.

Chains	
	North between Secs 13 and 14 Var 13°15' E
25.00	Drain descends N.W.
4.00	Set post deposit charred stake raised mound of earth with pits as per instructions for a 1/4 Sec. Cor.
8.00	Set post deposit charred stake raised mound of earth with pits as per instructions for a corner to Secs 11, 12, 13, 14
	Land hilly, Soil 2nd rate

T. 11 N. R. 20 W. 6th P. M.

Chains	
	East on a random line between Secs. 12 and 13 Va. 13°15' E
8.00	Drain descends N 10° E
40.00	Set post for temporary 1/4 Sec. Cor.
40.60	Drain descends North
79.90	Intersect East Boundary of Township 16. Links North of the corner to Secs. 12 & 13 from which corner I run N 89° 53' W. on true line between Secs. 12, and 13 Va. 13°15' E
39.95	Set post deposit charred Stake raised mound of earth with pits as per instructions for a 1/4 Sec Cor.
79.90	The corner to Secs. 11, 12, 13, 14 Land hilly Soil 2nd rate

T. 11 N. R. 20 W. 6th P. M.

Chains	
	North between Secs. 11, and 12 Va. 13°15' E
40.00	Set post deposit charred Stake raised mound of earth with pits as per instructions for a 1/4 Sec. Cor.
67.00	Leave hills enter bottom bears E and W.
80.00	Set post deposit charred Stake raised mound of earth with pits as per instructions for a corner to Secs. 1, 2, 11, 12 Land 1st 67 chs hilly 2nd rate ballance level 1st rate

T. 11 N. R. 20 W. 6th P. M.

chains	
	East on random line between Secs. 1 and 12 Va 13°15' E
23.00	Drain descends N. E.
40.00	Set post for temporary 1/4 Sec. Cor.
80.20	Intersect East Boundary of Township 16 links North of the corner to Secs. 1 and 12 from which corner I run N 89° 53' W on true line between Secs. 1 and 12 Va 13°15' E
40.10	Set post deposit charred Stake raised mound of earth with pits as per instructions for a 1/4 Sec Cor.
80.20	The corner to Secs 1, 2, 11, 12 Land level Soil 1st rate

T. 11 N. R. 20 W. 6th P. M.

chains	
	North between Secs. 1 and 2 on random line Va 13°15' E
23.00	Drain descends N. E.
40.00	Set post for temporary 1/4 Sec Cor.
79.82	Intersect North Boundary of Township 26 links west of corner to Secs. 1 and 12 from which corner I run S. 11° W. on true line between Secs. 1 and 2 Va 13°15' E
39.82	Set post deposit charred Stake raised mound of earth with pits as per instructions for a 1/4 Sec Cor.
79.82	The corner to Secs. 1, 2, 11, 12 Land level Soil 1st rate October 2nd 1868 Measured chain and found it correct

T 11 N R 20 W. 6th P M

chains	
	North between Secs. 34 & 35 Va 13°45' E
40,00	Set post deposit charred Stake raised mound of earth with pits as per instructions for a 1/4 Sec Cor.
76,00	Drain descends S. E.
80,00	Set post deposit charred Stake raised of earth with pits as per instructions for a corner to Secs 26, 27, 34, 35, Land rolling Soil good 2nd rate

T 11 N R 20 W. 6th P M

chains	
	East on random line between Secs. 26 and 35 Va 13°15' E
8,00	Drain descends South
40,00	Set temporary 1/4 Sec Cor
60,50	Drain descends South
80,10	Intersect Naus 3 line 26 links South of the corner to Secs. 25, 26, 35, 36. From which corner Sun S 89°49' W on true line between Secs. 26 and 35. Va 13°45' E
40,05	Set post deposit charred Stake raised mound of earth with pits as per instructions for a 1/4 Sec. Cor.
80,10	The corner to Secs. 26, 27, 34, 35 Land very rolling Soil good 2nd rate.

T. 11 N. R. 20 W. 6th P.M.

chains	
	North between Secs. 26 and 2. Var 13° 15' E
7,00	Drain descends S.E.
9,00	Same drain descends S.W.
25,00	Same drain descends S.E.
40,00	Set post deposit charred Stake raised mound of earth with pits as per instructions for a 1/4 Sec Cor
80,00	Set post deposit charred Stake raised mound of earth with pits as per instructions for a corner to Secs. 2, 2, 23, 26, 27 Land hilly Soil 2. mate

T. 11 N. R. 20 W. 6th P.M.

chains	
	East on random line between Secs. 23 and 26. Var 13° 15' East
3,00	Drain descends S.W.
40,00	Set temporary 1/4 Sec Cor.
80,10	Intersect N and S line 16 links North of the corner to Secs. 23. 24, 25, 26 from which corner I run N 89° 58' W. on true line between Secs. 23 and 26. Var 13° 15' E
40,05	Set post deposit charred Stake raised mound of earth with pits as per instructions for a 1/4 Sec. Cor.
84,10	The corner to Secs. 22, 23, 26, 27 Land hilly Soil poor 2nd rate

T 11 N R 20 W. 6th P. M.

Chains	
	North between Secs. 22 and 23 Va 13 45' E
40,00	Set post deposit charred Stake raised mound of earth with pits as per instructions for a 1/4 Sec Cor, in Ravine descends N.W.
80,00	Set post deposit charred Stake raised mound of earth with pits as per instructions for a corner to Secs. 14, 15, 22, 23. Land hilly Soil 2nd rate

T 11 N R 20 W. 6th P. M.

Chains	
	East on a random line between Secs. 14 and 23 Va 18 45' E
15,00	Drain descends S.W.
40,00	Set temporary 1/4 Sec. Cor.
47,00	Ravine descends N.E.
53,00	Drain descends North
68,00	Ravine descends S.E.
75,00	Drain S.E.
80,20	Intersect N and S line 16 links North of the corner to Secs. 13, 14, 23, 24. from which corner run N 89° 53' W. on true line between Secs. 14 and 23 Va 13 0 45' E
40,10	Set post deposit charred Stake raised mound of earth with pits as per instructions for a 1/4 Sec. Cor.
80,20	The corner to Secs. 14, 15, 22, 23 Land hilly and broken Soil poor 2nd rate.

T 11 N R 20 W. 6th P.M.

chains	
	North between 14 and 15 Va 13°15' E
23.00	Drain descends N.E.
39.00	Drain descends East
40.00	Set post deposit charred Stake raised mound of earth with pits as per instructions for a 1/4 Sec. Cor.
8.00	Set post deposit charred Stake raised mound of earth with pits as per instructions for a corner to Secs. 10, 11, 14, 15 Land hilly Soil 2nd rate

T. 11 N. R. 20 W. 6th P.M.

chains	
	East on rand on line between 11 and 14 Va 13°15' E
38.00	Drain descends North
40.00	Set temporary 1/4 Sec Cor
59.00	Drain descends N 15° W.
79.78	Intersect N and S line 24 links South of the corner to Secs. 11, 12, 13 & 14 from which corner I run S 89°50' W on true line between Secs. 11 and 14
39.89	Va 13°15' E Set post deposit charred Stake raised mound of earth pits as per instructions for a 1/4 Sec. Cor.
79.78	The corner to Secs. 10, 11, 14, 15 Land hilly Soil 2nd rate

T 11 N R 20 W 6th P. M.

Chains	North between Secs. 10 and 11 Va 13°15' E
21,00	Drain S.W.
40,00	Set post deposit charred Stake raised mound of earth with pits as per instructions for a 1/4 Sec Cor.
62,00	Drain descends N. W.
80,00	Set post deposit charred Stake raised mound of earth with pits as per instructions for a corner to Secs. 2, 3, 10, 11.
	Land hilly Soil 2nd rate

T 11 N R 20 W 6th P. M.

Chains	East on road on line between Secs. 2 and 11 Va 13°15' E
27,00	Drain descends N. W.
40,00	Set post for temporary 1/4 Sec Cor.
66,00	Drain descend N E enter bottom bearing N. W & S E
80,16	Intersect N and S line 22, links North of the corner to Secs. 1, 2, 11, 12, from which corner I run
	N 89° 45' W on true line between Secs. 2 and 11 Va 13°15' E
40,08	Set post deposit charred Stake raised mound of earth with pits as per instructions for a 1/4 Sec Cor.
80,16	The corner to Secs. 2, 3, 10, 11 Land 1st 66 chs hilly ballance level 2nd rate Soil

T 11 N R 20 W 6th P. M.

chains	
	North on random line between Sec.s 2 and 3. Va 13°15' E
40.00	Set post for temporary 1/4 Sec. Cor.
44.00	Leave hills enter bottom bearing E and W.
79.78	Intersect North Boundary of Township 24 links W. of corner to Sec.s 2 and 3. from which corner a mn S 10' W on true line between Sec.s 2 and 3 Va 13°45' E
39.78	Set post. deposit charred stake raised Mound of earth with pits as per instructions for 1/4 Section Corner
79.78	Corner to Sections 2. 3. 10 and 11

The surface of the upland is hilly the soil 2d rate balance level, Soil 1st rate.

October. 3d 1868.

T 11 N R 20 W 6th P. M.

chains	
	North between Sec.s 33, and 34 Va 13°10' E
40.00	Set post deposit charred Stake raised mound of earth with pits as per instructions for a 1/4 Sec. Cor.
49.00	Drain descends S E
77.00	Drain descends S 100 E
80.00	Set post deposit charred Stake raised mound of earth with pits as per instructions for a corner to Sec.s 2. 7. 28, 33, 34

Land hilly, Soil 2nd rate

T 11 N R 20 W. 6th P M

chains	
	East on random line between Secs. 27 and 34. Va 18°30' E
40,00	Set temporary 1/4 Sec, Cor,
77,00	Drain descends S, E,
80,14	I intersect N and S line 20 links North of the corner to Secs. 26, 27, 34, 35 from which corner I run N 89°51' W on true line between Secs. 27, and 34 Va 18°30' E
40,07	Set post deposit charred Stake raised mound of earth with pits as per instructions for a 1/4 Sec Cor,
80,14	The corner to Secs. 27, 28, 33, 34,
	Land hilly Soil 2nd rate

T 11 N R 20 W. 6th P M

chains	
	North between Secs 27 and 28 Va 18°30' E
40,00	Set post deposit charred Stake raised mound of earth with pits as per instructions for a 1/4 Sec, Cor,
47,00	Drain descends West
80,00	Set post deposit charred Stake raised mound of earth with pits as per instructions for a corner to Secs. 21, 22, 27, 28.
	Land hilly 2nd rate Soil

T 11 N R 20 W. 6th P. M.

chains	East between Secs. 22 and 27 on random line Va 13° 10' E
17.00	Ravine descends S.E.
40.00	Set temporary 1/4 Sec. Cor.
79.00	Drain descends South
79.91	Intersect N and S line 20 links South of the corner to Secs. 22, 23, 26, 27, from which corner I run S 89° 51' W on true line between Secs 22 and 27 Va 13° 10' E
39.95½	Set post deposit charred Stake raised mound of earth with pits as per instructions for a 1/4 Sec Cor.
79.91	The corner to Secs. 21, 22, 27, 28 Land hilly Soil poor 2nd rate.

T 11 N R 20 W. 6th P. M.

chains	North between Secs. 21 and 22 Va 13° 10' E
40.00	Set post deposit charred Stake raised mound of earth with pits as per instructions for a 1/4 Sec. Cor.
51.00	Ravine descends S.W.
80.00	Set post deposit charred Stake raised mound of earth with pits as per instructions for a corner to Secs. 15, 16, 21, 22 Land hilly, Soil 2nd rate

T 11 N R 20 W. 6th P.M.

chains	
	East on random line between Secs. 15 and 22 Va 13°15' E
7,00	Ravine descends S.E.
31,00	Ravine descends S.E.
40,00	Set post for temporary 1/4 Sec. Cor.
50,00	Ravine descend N.W.
79,90	Intersect N and S line 28 links South of the corner to Secs. 14, 15, 22, 23 from which corner I run S 89° 48' W on true line between Secs. 15 and 22 Va 13°15' E
39,95	Set post deposit charred Stake raised mound of earth with pits as per instructions for a 1/4 Sec Cor
79,90	The corner to Secs. 15, 16, 21, 22 Land hilly Soil 2nd rate.

T 11 N R 20 W. 6th P.M.

chains	
	W 68 W between Secs. 15 and 16 Va 13°8' E
6,00	Ravine descends S.E.
21,00	Ravine descends East
40,00	Set post deposit charred Stake raised mound of earth with pits as per instructions for a 1/4 Sec Cor.
64,00	Ravine descends N.E.
80,00	Set post to deposit charred Stake raised mound of earth with pits as per instructions for a corner to Secs. 9, 10, 15, 16 Land hilly, Soil 2nd rate

T 11 N R 20 W. 6th P. M.

Chains	
	East on random line between Secs. 10 and 15 Va 13°45' E
11,00	Ravine descends North
33,00	Ravine descends N. E.
40,00	Set temporary 1/4 Sec. Cor.
77,00	Head of two drains descends S. E. and North.
80,14	Intersect N and S. line 32 links North of the corner to Secs. 10, 11, 14, 15 from which corner I run N 89° 46' W. on true line between Secs. 10 and 15 Va 13°45' E
40,07	Set post deposit charred Stake raised mound of earth with pits as per instructions for a 1/4 Sec Cor.
80,14	The corner to Secs. 9, 10, 15, 16
	Land hilly Soil 2nd rate

T 11 N R 20 W. 6th P. M.

Chains	
	North between Secs. 9 and 10 Va 13°45' E
7,00	Drain descends N. E.
40,00	Set post deposit charred Stake raised mound of earth with pits as per instructions for a 1/4 Sec Cor.
40,50	Drain descends N. W.
80,00	Set post deposit charred Stake raised mound of earth with pits as per instructions for a corner to Secs. 3, 4, 9, 10.
	Land hilly Soil poor 2nd rate.

T 11 N R 20 W. 6th P.M.

chains	
	East on random line between Secs. 3 and 10 Va 13° 15' E
22,00	Ravine descends N.W.
40,00	Set temporary 1/4 Sec. Cor.
79,80	Intersect N and S. line 32 links South of the corner to Secs. 2, 3, 10, 11 from which corner I run S 89° 45' W on true line between Secs. 3 and 10 Va 13° 15' E
39,90	Set post deposit charred Stake raised mound of earth with pits as per instructions for a 1/4 Sec Cor.
79,80	The corner to Secs. 3, 4, 9, 10 Land hilly, Soil 2nd rate

T 11 N R 20 W. 6th P.M.

chains	
	North on random line between Secs. 3 and 4 Va 13° 45' E
7,00	Drain descends N.E.
40,00	Set post for temporary 1/4 Sec. Cor.
78,00	Leave hills Enter bottom bearing N.W. and S.E.
79,76	Intersect North Boundary of Township 22 links East of corner to Secs. 3 and 4 from which corner I run S 10° E on true line between Secs. 3 and 4. Va 13° 76' E
39,76	Set post deposit charred Stake raised mound of earth with pits as per instructions for a 1/4 Sec. Cor.
79,76	The corner to Secs. 3, 4, 9, 10 Land hilly 2nd rate Soil

October 4th 1868

T 11 N R 20 W, 6th P M

chains	
	North between Secs 32 and 33
	Va 18°40' E
23,00	Drain descends N, E,
40,00	Set post deposit charred Stake raised mound of earth with pits as per instructions for a 1/4 Sec Cor,
46,00	Drain descends East
80,00	Set post deposit charred Stake raised mound of earth with pits as per instructions for a corner to Sects 28, 29, 32, 33,
	Land hilly Soil poor 2nd rate

T, 11 N, R, 20 W, 6th P, M.

chains	
	East on random line between Secs 28 and 33
	Va 18°40' E
8,00	Drain descends S, E,
40,00	Set temporary 1/4 Sec Cor,
45,00	Drain descends South
75,00	Drain descends S, E,
80,00	Intersect N and S line 24 links South of the corner to Secs 27, 28, 33, 34. from which corner I run
	S 89° 50' W. on true line between Secs 28 and 33,
	Va 18°40' E
40,03	Set post deposit charred Stake raised mound of earth with pits as per instructions for a 1/4 Sec Cor
80,06	The corner to Secs 28, 29, 32, 33
	Land hilly and broken. Soil poor 2nd rate —

T. 11 N. R. 20 W. 6th P. M.

Chains	
	North between Secs. 28 and 29 Va 13°15' E
15,00	Drain descends S. E.
40,00	Set post deposit charred Stake raised mound of earth with pits as per instructions for a 1/4 Sec Cor.
84,00	Set post deposit charred Stake raised mound of earth with pits as per instructions for a corner to Secs. 20, 21, 28, 29
	Land hilly, Soil 2nd rate

T. 11 N. R. 20 W. 6th P. M.

Chains	
	East on random line between Secs. 21 and 28 Va 13°15' E
6,00	Drain descends S. W.
40,00	Set temporary 1/4 Sec Cor
42,00	Drain descends S. E.
55,00	Do Drain descends N. E.
65,00	Same drain descends S. E.
80,23	Intersect N and S line 26 links North of the corner to Secs 21, 22, 27, 28 from which corner I run N 89° 49' W. on true line between Secs. 21 and 28 Va 13°15' E
40,11½	Set post deposit charred Stake raised mound of earth with pits as per instructions for a 1/4 Sec Cor.
80,23	The corner to Secs. 20, 21, 28, 29.
	Land hilly Soil 2nd rate

T 11 N R 20 W. 6th P.M.

chains	
	North bet Secs. 20 and 21 Va 13°15' E
6,00	Drain descends West
40,00	Set post deposit charred Stake raised mound of earth pits as per instructions for a 1/4 Sec. Cor.
80,00	Set post deposit charred Stake raised mound of earth with pits as per instructions for a corner to Secs. 16, 17, 20, 21 Land hilly. Soil 2nd rate

T 11 N R 20 W. 6th P.M.

chains	
	East on random line between Secs. 16 and 21. Va 13°15' E
14,00	Canon descends N.W.
40,00	Set temporary 1/4 Sec. Cor.
42,00	Ravine descends North
55,00	Ravine descends N.W.
79,86	Intersect N and S. line 26 links North of the corner to Secs. 15, 16, 21, 22 from which corner I run N 89°49' W on true line between Secs. 16 and 21 Va 13°15'
39,93	Set post deposit charred Stake raised mound of earth with pits as per instructions for a 1/4 Sec Cor.
79,86	The corner to Secs 16, 17, 20, 21 Land hilly Soil 2nd rate

T 11 N. R 20. W. 6th P M

Chains	
	North between Secs 16 and 17 Va 13°15' E
40,00	Set post deposit charred Stake raised mound of earth with pits as per instructions for a 1/4 Sec Cor.
61,00	Drain descends N.W.
80,00	Set post deposit charred Stake raised mound of earth with pits as per instructions for a corner to Secs 8, 9, 16, 17 Land hilly & broken Soil 2nd rate.

T 11 N R 20 W. 6th P M

Chains	
	East on random line between Secs 9 and 16 Va 13°15' E
13,00	Ravine descend N 10° W.
40,00	Set temporary 1/4 Sec Cor
80,20	Intersect N and S line 18 links North of the corner to Secs 9, 10, 15 and 16, from which corner I run N 89° 52' W on true line between Secs 9 and 16 Va 13°15' E
40,10	Set post deposit charred Stake raised mound of earth with pits as per instructions for a 1/4 Sec. Cor.
80,20	The corner to Secs 8, 9, 16, 17 Land hilly and broken Soil poor 2nd rate

T 11 N R 20 W. 6th P M

chains	
	North between Secs. 8 and 9 Var 13°45' E
40,00	Set post deposit charred Stake raised mound of earth with pits as per instructions for a 1/4 Sec Cor.
52,00	Drain S.E.
80,00	Set post deposit charred Stake raised mound of earth with pits as per instructions for a corner to Secs. 4, 5, 8, 9 Land hilly Soil 2nd rate

T 11 N R 20 W 6th P M

chains	
	East on random line between Secs. 4 and 9 Var 13°45' E
40,00	Set post for temporary 1/4 Sec. Cor. at head of drain descends S.W.
76,00	Ravine descends North
79.88	Intersect N and S line 24 links North of the corner to Secs. 3, 4, 9, 10 from which corner I run N 89° 50' W on true line between Secs. 4 and 9 Var 13°45' E
39.94	Set post deposit charred Stake raised mound of earth with pits as per instructions for a 1/4 Sec Cor.
79.88	The corner to Secs. 4, 5, 8, 9 Land hilly Soil 2nd rate

T. 11 N. R. 20 W. 6th P. M.

Chains	
	North between Secs. 4 and 5 on random line Va 13°45' E
40,00	Set temporary 1/4 Sec Cor.
64,00	Drain descends N. E.
79,56	Intersect North boundary of Township 20 links West of corner to Secs. 4 and 5 from which corner I run S 9' W on true line between Secs. 4 and 5. Va 13°45' E
39,56	Set post deposit charred raised mound of earth with pits as per instructions for a 1/4 Sec Cor
79,56	The corner to Secs. 4, 5, 8, 9 Land hilly Soil 2nd rate

October 5th 1868
Measured, and corrected chain with the Standard

T. 11 N. R. 20 W. 6th P. M.

Chains	
	North between Secs. 31 and 32 Va 13°15' E
28,00	Drain descends S. W.
40,00	Set post deposit charred Stake raised mound of earth with pits as per instructions for a 1/4 Sec Cor
80,00	Set post deposit charred Stake raised mound of earth with pits as per instructions for a corner to Secs. 29, 30, 31, 32 Land hilly Soil poor 2nd rate

T 11 N R 20 W 6th P M

Chains	
	East on random line between Secs 29 and 32 Va 13°15' E
16,00	Drain descends S, E,
40,00	Set temporary 1/4 Sec Cor on West Side Ravine descends S, W,
53,50	Ravine descends South
79,74	Intersect N and S line 22 links North of the corner to Secs 28, 29, 32, 33 from which corner I run N 89° 50' W on true line between Secs 29, and 32 Va 13°15' E
39,87	Set post deposit charred Stake raised mound of earth with pits as per instructions for a corner to Secs 29, 30, 31, 32
79,74	The corner to Secs 29, 30, 31, 32 Land hilly and broken

T 11 N R 20 W, 6th P M

Chains	
	West on random line between Secs 30, and 31, Va 13°15' E
6,00	Drain descends S, E,
40,00	Set temporary 1/4 Sec, Cor,
73,50	Ravine descends S 10° E
78,72	Intersect West Boundary of Township 18 links South of the corner to Secs 30 and 31 from which corner I run S 89° 52' E on true line between Secs 30 and 31 Va 13°15' E
38,72	Set post deposit charred Stake raised mound of earth with pits as as per instructions for a 1/4 Sec Cor
78,72	The corner to Secs 29, 30, 31, 32 Land hilly and broken Soil 2 nd rate

T 11 N R 20 W. 6th P.M.

chain	chains	
		North between Secs. 29, and 30. Va 13°45' E
40,00	37,00	Drain descends S.E.
	4,00	Set post deposit charred Stake raised mound of earth with pits as per instructions for a 1/4 Sec Cor
52		
80,00	57,00	Ravine descends East
	71,00	Drain descends S 40° E
	80,00	Set post deposit charred Stake raised mound of earth with pits as per instructions for a corner to Secs. 19, 20, 29, 30 Land hilly & broken Soil 2nd rate

T 11 N R 20 W. 6th P.M.

chains	
	East on random line between Secs. 20 and 29 Va 13°45' E
17,00	Drain descends S.E.
40,00	Set temporary 1/4 Sec. Cor.
42,00	Head of drain descends North
76,00	Ravine descends S.W.
80,20	Intersect N and S. line 18 links South of the corner to Secs. 20, 21, 28, 29 from which corner I run S 89° 52' W. on true line between Secs. 20, and 29 Va 13°45' E
40,10	Set post deposit charred Stake raised mound of earth with pits as per instructions for a 1/4 Sec. Cor.
80,20	The corner to Secs. 19, 20, 29, 30. Land hilly and broken 2nd rate Soil

T 11 N R 20 W. 6th P.M.

chains	chains	
		West between Secs. 19 and 30, on random line Va 13°15' E
40,00	7,40	Ravine descends South
	15,50	Drain dscends S.W.
	40,00	Set temporary 1/4 Sec Cor
	71,50	Ravine dscends South
	78,80	Intersect West Boundary of Township 26 links South of the corner to Secs. 19, and 30 from which corner I run S 89° 49' E on true line between Secs. 19 and 30 Va 13°15' E
52,0		
80,00		
	38,80	Set post deposit charred Stake raised mound of earth with pits as per instructions for a 1/4 Sec. Cor.
	78,80	The corner to Secs. 19, 20, 29, 30 Land hilly and broken, Soil 2nd rate.

T 11 N R 20 W. 6th P.M.

chains	
	North between Secs 19 and 20 Va 13°15' E
26,00	Ravine descends W.E.
40,00	Set post deposit charred Stake raised mound of earth with pits as per instructions for a 1/4 Sec Cor
63,50	Ravine descends East
80,00	Set post deposit charred Stake raised mound of earth with pits as per instructions for a corner to Secs. 17, 18, 19, 20 Land hilly and broken Soil 2nd rate.

T11 N R 20 W 6th P M

Chains	
	East on random line between Secs. 17 and 20 Var 13°15' E
4 2,00	Drain descends North
33,00	Drain descends N.W.
40,00	Set temporary 1/4 Sec. Cor.
57,50	Drain descends N.W.
63,00	Same drain descends S.E.
70,00	Canon descends North
8 80,20	Intersect N and S line 24 links North of the corner to 16, 17, 20, 21 from which corner I run N 89°45' W on true line between Secs. 17 and 20, Va 13°15' E
40,00	Set post deposit charred stake raised mound of earth with pits as per instructions for a 1/4 Sec Cor
80,20	The corner to Secs 17, 18, 19, 20
	Land hilly and broken Soil 2nd rate

T11 N R 20 W 6th P M

Chains	
	West on random line between Secs. 18 and 19 Va 13°15' E
12,00	Ravine descends North
40,00	Set temporary 1/4 Sec. Cor.
74,00	Drain descends N.N.E.
78,69	Intersect West Boundary of Township 26 links South of the corner to Secs 18 and 19 from which corner I run S 89°49' E on true line between Secs. 18 and 19 Va 13°15' E
38,69	Set post deposit charred stake raised mound of earth with pits as per instructions for a 1/4 Sec Cor.
78,69	The corner to Secs. 17, 18, 19, 20
	Land hilly. Soil 2nd rate

T. 11 N R 20 W. 6th P. M.

chains	North between Secs 17 and 18 Va 13°15' E
40,00	Set post deposit charred Stake raised mound of earth with pits as per instructions for a 1/4 Sec. Cor.
64,00	Creek (dry) runs N. E.
80,00	Set post deposit charred Stake raised mound of earth with pits as per instructions for a corner to Secs. 7, 8, 17, 18
	Land hilly Soil 2nd rate

T. 11 N R 20 W 6th P. M.

chains	East between Secs. 8 and 17 Va 13°48' E
32,00	Creek (dry) runs N. E.
40,00	Set post for temporary 1/4 Sec. Cor.
52,00	Drain descends North
80,18	Intersect N and S line 26 links South of the corner to Secs. 8, 9, 16, 17 from which corner I run S. 89° 49' W. on true line between Secs. 8 and 17 Va 13°48' E.
40,09	Set post deposit charred Stake raised mound of earth with pits as per instructions for a 1/4 Sec Cor.
80,18	The corner to Secs. 7, 8, 17, 18
	Land hilly, Soil 2nd rate

T 11 N R 20 W. 6th P M

Chains	
	West on random line between Secs. 7 and 18 Va 13°15' E
14,00	Ravine descends S, E,
25,00	Ravine descends S, E,
40,00	Set temporary 1/4 Sec. Cor.
78,55	Intersect West Boundary of Township 20 South of corner to Secs. 7 and 18 from which corner I run, S 89°49' E on true line between Secs. 7 and 18. Va 13°45' E
38,55	Set post deposit charred Stake raised mound of earth with pits as per instructions for a 1/4 Sec Cor.
78,55	The corner to Secs. 7, 8, 17, 18 Land hilly Soil 2nd rate

T 11 N R 20 W. 6th P M

Chains	
	North between Secs. 7 and 8 Va 13°45' E
27,00	Drain descends S, E,
40,00	Set post deposit charred Stake raised mound of earth with pits as per instructions for a 1/4 Sec Cor.
80,00	Set post deposit charred Stake raised mound of earth with pits as per instructions for a Corner to Secs. 5, 6, 7, 8, Land hilly Soil per 2nd rate

T 11 N R 20 W 6th P.M.

chains	
	East on random line between Secs. 5 and 8 Va 13°15' E
33.00	Drain or dry run descends N.W.
40.00	Set temporary 1/4 Sec. Cor.
63.00	Drain descends N E
80.06	Inters N and S line 28 links North of the corner to Secs. 4, 5, 8, 9, from which corner I run N 89° 48' W on true line between Secs. 5 and 8 Va 13°15' E
40.03	Set post deposit charred Stake raised mound of earth with pits as per instructions for a 1/4 Sec Cor.
80.06	The corner to Secs. 5, 6, 7, 8 Land hilly Soil 2nd rate

T 11 N R 20 W. 6th P.M.

chains	
	West between Secs. 6 and 7 Va 13°15' E
12.00	Drain descends N.W.
40.00	Set temporary 1/4 Sec. Cor.
63.00	Drain descends N.E.
78.42	Intersect West Boundary of Township 24 links North of the corner to Secs. 6 and 7 from which corner I run N 89° 50' E on true line between Secs. 6 and 7 Va 13°15' E
38.42	Set post deposit charred Stake raised mound of earth with pits as per instructions for a 1/4 Sec Cor
78.42	The corner to Secs. 5, 6, 7, 8 Land hilly Soil 2nd rate

T 11 N R 20 W. 6th P.M.

chains	North on random line between Sect. 5 and 6 Va 1895 E
38,00	Drain descend N. E
40,00	Set temporary 1/4 Sec Cor
79,414	Intersect North Boundary of Township 28 links West of the corner to Sect. 5 and 6 from which corner I run S 12 W. on true line between Sect. 5 and 6. (Va) 1895 E
39,414	Set post deposit charred Stake raised mound of earth with pits as per instructions for a 1/4 Sec Cor,
79,414	The corner to Sect. 5, 6, 7, 8 Land hilly Soil 2nd rate October 6th 1868

General Description

This Towns is hilly and rolling, the Soil mostly 2nd rate, being a light Sand and very dry. There is no water in the Township and very little timber. It will not do very well for Settlement and cultivation on account of its Scarcity of water. Sections one and 2 lies in Wood river valley and is level Soil 1st rate,

List of Names.

A list of Names of individuals employed to assist in running measuring or marking the lines and corners described in the foregoing field-notes of Township number 11 North of the base line of Range number 20 West of the 6th Prin. Mer. Showing the respective capacities in which they acted

J. S. Crist } Chainmen
George Nye }
F. E. Brown } Axemen or
Thos F. Thompson } mound men

We do hereby certify that we assisted J. B. Wark deputy Surveyor in Surveying and Subdividing Township number 11 North of the base line of Range number 20 West of the Principal Meridian and that said Township has been in all respects to the best of our knowledge and belief well and faithfully Surveyed, and the boundary monuments planted according to the instructions furnished by the Surveyor General

J. S. Crist Chainmen
George Nye
F. E. Brown Axemen or mound men
Thos F. Thompson

Subscribed and sworn to before me this 15th day of October 1867

Wm H. Platt
Justice of the Peace
Hall Co
Neb.

Subscribed in my presence and Sworn to before me this 16th day of October 1868
Watson B. Smith
Clerk U. S. Court for Dist. of Neb.

I J. B. Park, deputy Surveyor do Solemnly Swear that in pursuance of a contract with Phineas, W. Hitchcock Surveyor General of public lands of the State of Nebraska bearing date the 8th day of August 1868 and in strict conformity with the laws of the United States and the instructions furnished by the Surveyor General, I have faithfully Surveyed and Subdivided Township number 11 North of the base line of Range number 20 West of the 6th Meridian, and I do further Solemnly Swear that the foregoing are the true and original field notes of such Survey

J. B. Park
Deputy Surveyor

Surveyor Generals Office
Plattsmoth Nov 21st 1868.

The foregoing Field Notes of the Survey and subdivisions of Township 11. North of the Base Line of Range No 20 West of the 6th Principal Meridian in the State of Nebraska Executed by J. B Park under his Contract No. 9. dated August 8th 1868 in the Month of October 1868 having been critically examined the necessary corrections and explanations made, the said field notes and the Surveys they describe are hereby

Approved
P. W. Hitchcock
Surveyor General

Field Notes

Of the Survey and Subdivision of Township 12. North of the Base line of Range number 20 West of the 6th Principal Meridian. executed by J B Park deputy Surveyor under His contract No 9 dated the 8th day of August 1868.

List of Names

and duties of assistants

J. S. Crist } Chainman
George Nye }

F. E. Brown } Axemen and Monnemen
Thos Thompson }

Town. 12 N. Range 20 West

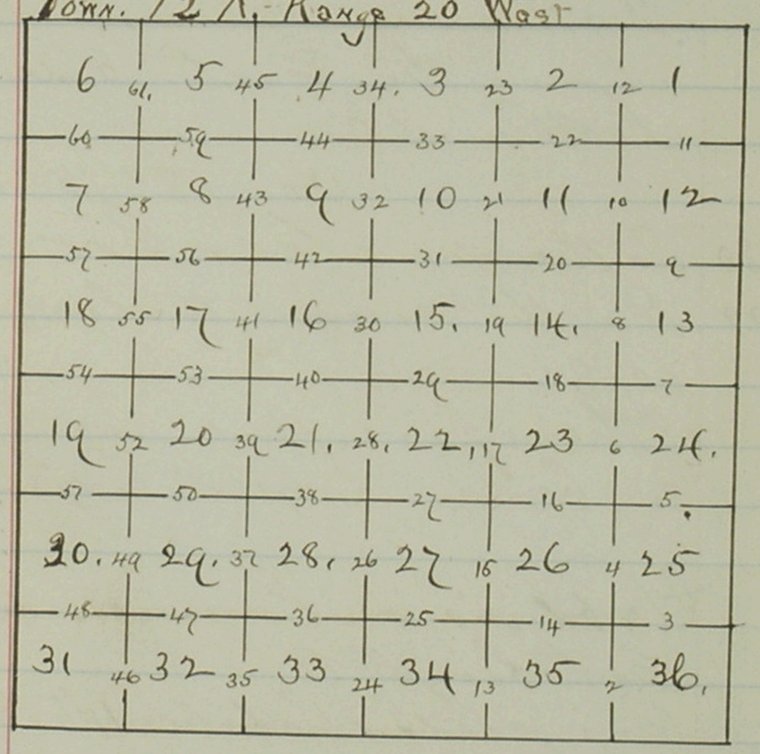

6	61.	5	45	4	34.	3	23	2	12	1
60		59		44		33		22		11
7	58	8	43	9	32	10	21	11	10	12
57		56		42		31		20		9
18	55	17	41	16	30	15.	19	14.	8	13
54		53		40		29		18		7
19	52	20	39	21.	28.	22.	17	23	6	24.
51		50		38		27		16		5.
30.	49	29.	37	28.	26	27	15	26	4	25
48		47		36		25		14		3
31	46	32	35	33	24	34	13	35	2	36.

To determine the proper adjustment of my Compass for Subdividing this Township I commence at the corner to Townships 11 and 12 N. of the Base line of Ranges 19 and 20 W. of the 6th P.M. and run North on a blank line along the East Side of Section 36.

Va 13° 15' E

39,88	To the 1/4 Sec. Cor.
79,99	To the corner to Secs. 25, 30, 30, 31

I therefore find my Compass to be in proper adjustment

Subdivision Commenced October 7th 1868
Completed October 11th 1868

Chains	
	North bet Secs. 35 and 36 Va 13°15' E
28,00	Wood river 20 links wide runs S.E. no current. Some timber on its banks -
40,00	Set post deposit charcoal Stake, raised mound of
8.	earth with pits as per instructions for a 1/4 Sec Cor
76,00	Leave bottom enter hills bearing N.W. and S.E.
80,00	Set post deposit charcoal Stake raised mound of earth with pits as per instructions for a corner to Secs. 25, 26, 35, 36

Land 76 chains level Soil 1st rate balance in hills 2nd rate -

T, 12 N, R, 20 W, 6th P.M.

Chains	
	East on random line between Secs. 25 and 36 Va 13°15' E
16,00	Drain descend South
40,00	Set post for temporary 1/4 Sec Cor. mound of
60,00	Ravine descends South
80,20	Intersect East Boundary of township 30 links South of the corner to Secs 25 and 36 from which corner I run S 89°47' W. on true line between Secs. 25 and 36 Va 18°45' E
40,10	Set post deposit charred stake raised mound of earth with pits as per instructions for a 1/4 Sec Cor
80,20	The corner to Secs 25, 26 35, 36
	Land hilly, Soil 2nd rate

T 12 N R 20 W, 6th P.M.

Chains	
	North between Secs. 25 and 26 Va 13°15' E
31,00	Ravine descends S.W.
40,00	Set post deposit charred stake raised mound of earth with pits as per instructions for a 1/4 Sec Cor.
76,00	Head of ravine descends N.W.
80,00	Set post deposit charred stake raised mound of earth with pits as per instructions for a corner to Secs 23, 24, 25, 26
	Land hilly & broken Soil poor 2nd rate

Chains	
	East on random line between Secs. 24 and 25 Va 13°15' E.
26,00	Drain descends S.E.
40,00	Set temporary 1/4 Sec. Cor.
79,50	Drain descends S.E.
79,82	Intersect East Boundary of Township 35 lin. Rs North of the corner to Secs. 24 and 25 from which corner I saw N 89°45' W on true line between Secs. 24 and 25 Va 13°15' E
39,91	Set post deposit charred Stake raised mound of earth with pits as per instructions for a 1/4 Sec. Cor.
79,82	The corner to Secs 23, 24, 25, 26 Land hilly, Soil 2nd rate

Chains	
	North between Secs. 23 & 24 Va 13°15' E
21,00	Ravine descends west
40,00	Set post deposit charred Stake raised mound of earth with pits as per instructions for a 1/4 Sec. Cor.
55,00	Ravine descends S.E.
80,00	Set post deposit charred Stake raised mound of earth with pits as per instructions for a corner to Secs. 13, 14, 23, 24 Land hilly and brushy Soil poor 2nd rate

T. 12 N. R. 20 W. 6th P. M.

Chains	
	East on random line between Secs. 13 and 24 Va. 13° 15' E
26,00	Drain descends S. E.
40,00	Set temporary 1/4 Sec. Cor.
43,00	Drain descends S. E.
79,90	Intersect East Boundary of Township 28 links North of the corner to Secs. 13, and 24 from which corner I run N. 89° 48' W. on true line between Secs. 13 and 24 Va. 18° 15' E
39,95	Set post deposit charred Stake raised mound of earth with pits as per instructions for a 1/4 Sec. Cor.
77,90	The corner to Secs. 13, 14, 23, 24 Land hilly 2nd rate Soil

T. 12 N. R. 20 W. 6th P. M.

Chains	
	North between Secs. 13 and 14 Va. 13° 15' E
36,00	Ravine descends S. W.
40,00	Set post deposit charred Stake raised mound of earth with pits as per instructions for a 1/4 Sec. Cor.
62,00	Drain descends S. E.
80,00	Set post deposit charred Stake raised mound of earth with pits as per instructions for a corner to Secs. 11, 12, 13, 14 Land hilly Soil 2nd rate

chains	
	East on random line between Secs. 12 and 13 Va 13° 15' E
40,00	Set temporary 1/4 Sec Cor
65,00	Drain descends S.E.
80,21	Intersect East Boundary of Township 24 links South of the corner to Secs. 12 and 13 from which corner I run S 89° 50' W. on true line between Secs. 12 and 13 Va 13° 15' E
40,10½	Set post deposit charred Stake raised mound of earth between Secs. 12 and 13 instructions for a 1/4 Sec Cor
80,21	The corner to Secs. 11, 12, 13, 14 Land hilly Soil 2nd rate

chains	
	North between Secs. 11 and 12 Va 13° 15' E
28,00	Ravine descends S.W.
36,00	Ravine West
40,00	Set post deposit charred Stake raised mound of earth with pits as per instructions for a 1/4 Sec Cor
80,00	Set post deposit charred Stake raised mound of earth with pits as per instructions for a Corner to Secs. 1, 2, 11, 12 Land hilly Soil 2nd rate —

T12 N R20 W 6th P.M.

Chains	
	East on random line between Secs 1 and 12 Va 13° 15' E
32,00	Ravine descends South
40,00	Set temporary 1/4 Sec Cor.
45,00	Leave hill enter land gently rolling bears N and S.
80,16	Intersect East Boundary of Township 26 links South of the corner to Secs 1 and 12 from which corner I run S 89° 49' W an true line between Secs 1 and 12 Va 13° 15' E
40,08	Set post deposit charred Stake raised mound of earth with pits as per instructions for a 1/4 Sec Cor.
80,16	The corner to Secs 1, 2, 11, 12 Land 1st 45 chains hilly Soil 2nd rate, ballance gently rolling 1st rate

T12 N R20 W. 6th P.M.

Chains	
	North on a true line between Secs 1 and 2 Va 13° 15' E
21,00	Drain descends N.W.
40,00	Set post deposit charred Stake raised mound of earth with pits as per instructions for a 1/4 Sec Cor.
75,00	Head of canon descends N 10° W.
80,70	Set post deposit charred Stake raised mound of earth with pits as per instruction on the 3rd Standard Parallel North at 7,54 chains East of the 1/4 Sec cor. on South side Section 36, T13 N. R20 W. for a closing corner to Secs 1 and 2 T12 N. R 20 W. Land hilly, Soil 2nd rate

October 7th 1868
Measured Chain and corrected it by Standard

T. 12 N. R. 20 W. 6th P. M.

Chains	North between Secs 34 and 35 Va 13° 15' E
40,00	Set post deposit charred Stake raised mound of earth with pits as per instructions for a 1/4 Sec. Cor.
53,00	Wood river 12 links wide runs S.E. Slow current clear water, timber along the barks.
77,00	Drain descends S.E. enter Enter hills after crossing drain bearing E and W.
80,00	Set post deposit charred Stake raised mound of earth with pits as per instructions for a corner to Secs. 26. 27. 34. 35. Land Level Soil 1st rate

T. 12 N. R. 20 W. 6th P. M.

Chains	East on random line between Secs. 26 and 35 Va 13° 15' E
10,00	Leave hills and enter bottom bearing N.E. and S.W.
40,00	Set temporary 1/4 Sec. Cor.
41,00	Drain descends S.E.
70,00	Leave bottom enter hills bearing N.W. and S.E.
80,16	Intersect N and S line 20 Wks North of corner to Secs. ~~26 and 35~~ 25. 26. 35 and 36 from which corner I run N 89° 51' W on true line between Secs. 26 and 35 Va 13° 15' E
40,08	Set post deposit charred Stake raised mound of earth with pits as per instructions for a 1/4 Sec. Cor.
80,16	The corner to Secs. 26. 27. 34. 35. Land Upland hilly 2nd rate Bottom level 1st rate

T. 12 N. R. 20 W. 6th P.M.

Chains	
	North between Secs. 26 and 27 Va 13°15' E
40,00	Set post deposit charred Stake raised mound of earth with pits as per instructions for a 1/4 Sec Cor.
56,00	Drain descends East.
80,00	Set post deposit charred Stake raised mound of earth with pits as per instructions for a corner to Secs. 22, 23, 26, 27 Land hilly Soil 2nd rate

T. 12 N. R. 20 W. 6th P.M.

Chains	
	East on random line between Secs. 23 and 26 Va 13°15' E.
24,00	Ravine descends South (deep)
40,00	Set post for temporary 1/4 Sec. Cor.
73,00	Ravine descends S.W.
80,21	Intersect W and S line 26 links North of the corner to Secs. 23, 24, 25, 26 from which corner I run N 89° 49' W. on true line between Secs. 23 and 26 Va. 13°15' E.
40.10½	Set post deposit charred Stake raised mound of earth with pits as per instructions for a 1/4 Sec. Cor.
80,21	The corner to Secs. 22, 23, 26, 27 Land hilly Soil 2nd rate

Chains	North between Secs. 22 and 23 Va 13° 10' E
40,00	Set post deposit charred Sta-Ke raised mound of earth with pits as per instructions for a 1/4 Sec Cor.
62,00	Ravine descends West
80,00	Set post deposit charred Stake raised Mound of earth with pits as per instructions for a corner to Secs. 14, 15, 22, 23
	Land hilly Soil 2nd rate

Chains	East on random line between Secs. 14 and 23. Va 13° 15' E
5,00	Head of Ravine descends S.E.
12,00	Ravine descends South
25,00	Ravine descends South
40,00	Set temporary 1/4 Sec Cor.
77,00	Ravine descends S.E.
80,00	Intersect North S line 25 links North of the corner to Secs. 13, 14, 23, 24 from which corner Azm N 89° 49' W, on true line between Secs. 14 and 23 Va 13° 15' E
40,08	Set post deposit charred Stake raised mound of earth with pits as per instructions for a 1/4 Sec Cor.
80,16	The corner to Secs. 14, 15, 22, 23.
	Land hilly and Broken Soil poor 2nd rate

T 12 N R 20. W. 6th P.M.

Chains	
	North between Secs. 14 and 15 Va 13° 15' E
22,00	Ravine descends S.E.
40,00	Set post deposit charred Stake raised mound of earth with pits as per instructions for a 1/4 Sec Cor at Head of Ravine descends S.W.
54,00	Ravine descends East
80,00	Set post deposit charred Stake raised mound of earth with pits as per instructions for a corner to Secs. 10, 11, 14, 15 Land hilly and broken Soil poor 2nd rate

T. 12 N. R. 20 W. 6th P.M.

Chains	
	East for random line between Secs. 11 and 14 Va 13° 15' E
32,00	Ravine descends S.E.
40,00	Set temporary 1/4 Sec. Cor.
45,00	Drain descends South
79,78	Intersect N and S line 28 links South of corner to Secs. 10, 12, 13, 14 from which corner I run S 89° 48' W on true line between Secs. 11 and 14 Va 13° 15' E
89,89	Set post deposit charred Stake raised mound of earth with pits as per instructions for a 1/4 Sec Cor.
79,78	The corner to Secs. 10, 11, 14, 15 Land hilly Soil 2nd rate

T. 12 N., R. 20 W. 6th P.M.

Chains	North between Sec. 10 and 11 Va 13° 15' E
22,00	Ravine descends East
40,00	Set post deposit charred Stake raised mound of earth with pits as per instructions for a 1/4 Sec. Cor.
43,00	Ravine descends N. E.
66,00	Ravine descends East
74,00	Ravine descends East
80,00	Set post deposit charred Stake raised mound of earth with pits as per instructions for a corner to Secs. 2, 3, 10, 11, Land very hilly and broken Soil poor 2nd rate

T. 12 N., R. 20 W. 6th P.M.

Chains	East on random line between Secs. 2 and 11 Va 13° 15' E
10,00	Ravine descends S. E.
40,00	Set temporary Sec. Cor.
63,00	Ravine descends South
80,26	I intersect N and S line 32 links North of the corner to Secs. 1, 2, 11, 12 from which corner I run N 89° 46' W on true line between Secs. 2 and 11 Va 13° 15' E
40,13	Set post deposit charred Stake raised mound of earth with pits as per instructions for a 1/4 Sec Cor.
80,26	The corner to Secs. 2, 3, 10, 11 Land hilly Soil 2nd rate

T. 12 N. R. 20 W. 6th P. M.

Chains	
	North on true line between Secs 2 and 3. Va 13° 15' E
5,00	Ravine descends S. E.
15,00	Ravine descends S. E.
40,00	Set post deposit charred Stake raised mound of earth with pits as per per instructions for a 1/4 Sec. Cor.
52,00	Head of Ravine descends N. E.
71,00	Head of Ravine or Canon descends N. E.
80,60	Intersect 2nd Standard Parallel North 7.41 chains East of the 1/4 Sec. Cor. on the South Side of Section 35 T. 13 N. R 20 W. and Set post deposit charred Stake raised mound of earth with pits as per instructions, for a closing corner to Secs. 2 and 3. T. 12 N. R 20 W. Land hilly Soil 2nd rate October 8th 1868

T. 12 N. R. 20 W. 6th P. M.

Chains	
	North between Secs. 33 and 34 Va 13° 15' E
40,00	Set post deposit charred Stake raised mound of earth with pits as per instruction for 1/4 Sec. Cor
62,00	Head of Wood river 2 links wide runs East rapid current clear water, timber on its banks, high banks
66,00	Branch of Wood river 3 links wide slow current clear water runs S. E. & clear bottom timber along the banks, high banks
80,00	Set post deposit charred Stake raised mound of earth with pits as per instructions for a corner to Secs. 27, 28, 33, 34 Land level South of river Soil 1st rate, North of river hilly 2nd rate Soil Timber cottonwood and Ash

T. 12 N., R. 20 W. 6th P.M.

Chains	
	East on random line between Secs. 27 and 34 Va 13° 15' E
9,00	Ravine descends S. E.
20,00	Ravine descends South
40,00	Set post for temporary 1/4 Sec. Cor.
75,00	Ravine descends South
80,28	Intersect N and S line 16 links South of the corner to Secs. 26, 27, 34, 35 from which corner I run S 89° 53' W on true line between Secs. 27 and 34 Va 13° 15' E
40,14	Set post deposit charred stake raised mound of earth with pits as per instructions for a 1/4 Sec. Cor.
80,28	The corner to Secs 27, 28, 33, 34.
	Land hilly Soil 2nd rate

T. 12 N., R. 20 W. 6th P.M.

Chains	
	North between Secs. 27 and 28 Va 13° 15' E
19,00	Drain descends S.W.
40,00	Set post deposit charred stake raised mound of earth with pits as per instructions for a 1/4 Sec Cor.
80,00	Set post deposit charred stake raised mound of earth with pits as per instructions for a corner to Secs. 21, 22, 27, 28
	Land hilly Soil 2nd rate

Chains	
	East on random line between Secs. 22 and 27 Va 13° 15' E
22.00	Drain descends S.W.
36.00	Drain descends South
40.00	Set temporary 1/4 Sec Cor
80.20	Intersect N and S line 27 links North of the corner to Secs. 22, 23, 26, 27, from which corner I run N 89° 48' W on true line between Secs. 22 and 23 Va 13° 15' E
40.10	Set post deposit charred stake raised mound of earth with pits as per instructions for a 1/4 Sec Cor
80.20	The corner to Secs 21, 22 27, 28, Land hilly and broken Soil 3rd rate.

Chains	
	North between Secs. 21 and 22 Va 13° 15' E
32.00	Ravine descends West
40.00	Set post deposit charred Sta Re raised mound of earth with pits as as per instructions for a 1/4 Sec Cor.
77.00	Head of Canon descends S.W.
80.00	Set post deposit charred Stake raised mound of earth with pits as per instructions for a Corner to Secs. 15, 16, 21, 22. at the Head of two deep Canons descending S 20° W. and N.E. Land hilly ~~hilly~~ Soil ~~poor~~ 2nd rate

T. 12 N. R. 20 W. 6th P. M.

chains	East between Secs. 15 and 22 on random line
	Va 13° 15' E
15,00	Canon descends S. E.
40,00	Set temporary 1/4 Sec. Cor.
42,00	Canon descends South
60,00	Canon descends S. W.
74,00	Ravine descends South
80,68	Intersect N and S line 38 links North of the corner to Secs 14, 15, 22, 23 from which corner I run N 89° 44' W on true line between Secs. 15 and 22
	Va 13° 15' E
40,34	Set post deposit charred Stake raised mound of earth with pits as per instructions for a 1/4 Sec Cor.
80,68	The corner to Secs. 15, 16, 21, 22 Land hilly and broken Soil 3rd rate

T. 12 N. R. 20 W. 6th P. M.

chains	North between Secs 15 and 16
	Va 13° 15' E
2,00	Head of Canon 100 feet deep descends N. E.
15,00	Canon 75 feet deep descends S. E.
36,00	Canon 100 feet deep descends East
40,00	Set post deposit charred Stake raised mound of earth with pits as per instructions for a 1/4 Sec. Cor.
47,00	Canon descends East
66,00	Canon descends S. E.
80,00	Set post deposit charred Stake raised mound of earth with pits as per instructions for a corner to Secs. 10, 11, 15, 16 Land hilly and broken, Soil 3rd rate

T. 12 N. R. 20 W. 6th P. M.

Chains	
	East on random line between Secs. 10 and 15 Va 13°15' E
10,00	Canon descends S. E.
23,00	Canon descends S. E.
40,00	Set temporary 1/4 Sec Cor
62,00	Ravine descends North
80,36	Intersect N and S. line 34 links North of the corner to Secs. 10, 11, 14, 15 from which corner I run N 89° 45' W one line line between Secs 10 and 15 Va 13°15' E
40,18	Set post deposit charred stake raised mound of earth with pits as per instructions for a 1/4 Sec. Cor.
80,36	The corner to Secs. 9, 10, 15, 16 Land hilly and broken Soil poor 2nd rate.

T. 12 N. R. 20 W. 6th P. M.

Chains	
	North between Secs. 9 and 10 Va 13°15' E
17,00	Canon descends S. E.
23,00	Canon descends S. E.
40,00	Set post deposit charred stake raised mound of earth with pits as per instructions for a 1/4 Sec. Cor.
62,00	Canon descends S. E.
72,00	Canon 100 feet deep descends S. E.
80,00	Set post deposit charred stake raised mound of earth with pits as per instructions for a corner to Secs. 3, 4, 9, 10. Land hilly and broken, Soil poor 2nd rate

T. 12 N. R. 20 W. 6th P. M.

Chains	
	East on random line between Secs. 3 and 10 Va 13°15' E
22.00	Canon descends South
40.00	Set temporary 1/4 Sec. Cor.
49.00	Head of Canon descends N. E.
79.72	Intersect N and S line 30 links South of the corner to Secs. 2, 3, 10, 11 from which corner I run S 89°44' W. on true line between Secs. 3 and 10 Va. 13°15' E
39.86	Set post deposit charred Stake raised mound of earth with pits as per instructions for a 1/4 Sec. Cor
79.72	The corner to Secs. 3, 4, 9, 10 Land hilly and broken Soil poor 2nd rate -

T. 12 N. R. 20 W. 6th P. M.

Chains	
	North on a true line between Secs. 3 and 4 Va 13°15' E
17.00	Canon 100 ft deep descends S. E.
40.00	Set post deposit charred Stake raised mound of earth with pits as per instructions for a 1/4 Sec. Cor in North side Canon 75 ft deep descends East
80.75	Intersect 3rd Standard parallel North 7.62 chains East of the 1/4 Sec. Cor. on South side Section 34, T. 13 N. R. 20 W. in canon 100 feet deep descends N. E. Set post deposit charred Stake raised mound of earth with pits as per instructions for a Closing Corner to Secs. 3 and 4 T. 12 N. R. 20 W. Land hilly and very broken Soil 3rd rate October 9th 1868

T. 12 N. R. 20 W. 6th P.M.

chains	North between Secs 32, 33 Va 13°15' E
20,00	Creek (dry) runs N. E. brushy banks. enter bottom land after crossing bears with creek
40,00	Set post deposit charred Stake raised mound of earth with pits as per instructions for a 1/4 Sec Cor
48,00	Drain descends East brushy banks
60,00	creek (dry) runs N. E. timber along its banks enter bottom after crossing
72,00	Wood river Branch 25 lks wide runs East no current clear water high banks
80,00	Set post deposit charred Stake raised mound of earth with pits as per instructions for a corner to Secs 28, 29, 32, 33. Land 1st 20 chs hilly 2nd rate ballance level 1st rate

T. 12 N. R. 20 W. 6th P.M.

chains	East on random line between Secs 28 and 33 Va 13°15' E
40,00	Set temporary 1/4 Sec. Cor.
60,60	Branch wood river 10 links wide runs S. E. no current clear water, Some timber on banks
79,80	Intersect N and S line 18 links South of the corner to Secs 27, 28, 33, 34 from which corner I run S 8,90 52' W on true line between Secs 28 and 33. Va 13°15' E
40,00	Set post deposit charred Stake raised mound of earth with pits as per instructions for a 1/4 Sec Cor,
79,80	The corner to Secs 28, 29, 32, 33 Land level good 2nd rate Soil.

Chains	North between Secs. 28 and 29 Va 13°15' E
41.50	South Branch Wood river runs S.W. 20 links wide no current
43.00	South branch wood river 20 links wide no current runs S.E.
40.00	Set post deposit charred Stake raised mound of earth with pits as per instructions for a 1/4 Sec. Cor.
74.50	North branch wood river no water runs S.E.
79.00	North branch wood river again no water runs West high bushy banks
80.00	Set post for corner to Secs. 20, 21, 28, 29 from which: An Ash 6 in dia bears S 20° E 13 lks Box Elder 8 in dia bears S 50° E 35 " Box Elder 6 in dia bears N 70° W 75 " no other tree convenient to mark Land level Soil good 2nd rate Timber Ash, Elm & Box elder

Chains	East on road on line between Secs. 21 and 28 Va 13°15' E
1.00	North branch Wood river runs South no water Timber along banks Enter hills after crossing
40.00	Set temporary 1/4 Sec. Cor.
76.00	Ravine descends South
80.21	Intersect N and S line 28 links North of the corner to Secs. 21, 22, 27, 28. from which corner I run N 89° 48' W on true line between Secs. 21 and 28 Va 13°15' E
40.10½	Set post deposit charred Stake raised mound of earth with pits as per instructions for a 1/4 Sec. Cor.
80.21	The corner to 20, 21, 28, 29 Land level Soil good 2nd rate

Chains	North between Secs 20 and 21 Va 13° 15' E.
1,00	North branch Wood river 12 links wide runs S.E., no current clear water. Enter hills after crossing
40,00	Set post deposit charred Stake raised mound of earth with pits as per instructions for a 1/4 Sec Cor
59,00	Ravine descends S.E.
77,00	Head of Ravine descends S.E.
80,00	Set post deposit charred Stake raised mound of earth with pits as per instructions for a corner to Secs 16, 17, 20, 21 Land hilly Soil 2nd rate

Chains	East on random line between Secs 16 and 21 Va 13° 15' E
23,00	Ravine descends S.W.
40,00	Set temporary 1/4 Sec. Cor.
48,00	Canon descends South
80,28	Intersect N and S line 24 links South of the corner to Secs 15, 16, 21, 22 from which corner I run S 89° 50' W on the line between Secs 16 and 24 Va 13° 15' E
40,14	Set post deposit charred Stake raised mound of earth with pits as per instructions for a 1/4 Sec Cor
80,28	The corner to Secs 16, 17, 20, 21 Land hilly Soil poor 2nd rate

T. 12 N., R. 20 W., 6th P.M.

Chains	
	North between Secs. 16 and 17 Var 13°15' E
25.00	Ravine descends S.W.
40.00	Set post deposit charred stake raised mound of earth with pits as per instructions for a 1/4 Sec. Cor.
80.00	Set post deposit charred stake raised mound of earth with pits as per instructions for a corner to Secs. 8, 9, 16, 17. Land hilly soil 2nd rate

T. 12 N., R. 20 W., 6th P.M.

Chains	
	East on second line between Secs. 9 and 16 Var 13°15' E
28.00	Drain descends S.W.
36.00	Ravine descends S.W.
40.00	Set post for temporary 1/4 Sec. Cor.
79.80	Intersect N and S line 30 links South of the corner to Secs. 9, 10, 15 and 16 from which corner I run S 89°47' W. on true line between Secs. 9 and 16 Var 13°15' E
39.90	Set post deposit charred stake raised mound of earth with pits as per instructions for a 1/4 Sec Cor.
79.80	The corner to Secs. 8, 9, 16, 17 Land hilly and broken Soil 2nd rate.

T. 12 N. R. 20 W. 6th P. M.

chains	
	North between Secs. 8 and 9 Va 13°15' E
40.00	Set post deposit charred stake raised mound of earth with pits as per instructions for a 1/4 Sec Cor.
49.00	Enter Canon descends S.W.
60.00	Leave Same canon at Head descends South
67.00	Head of Canon descends S.W.
80.00	Set post deposit charred stake raised mound of earth with pits as per instructions for a corner to Secs. 4, 5, 8, 9. Land hilly and broken Soil poor 2nd rate

T. 12 N. R. 20 W. 6th P. M.

chains	
	East on random line between Secs. 4 and 9 Va 13°15' E
24.00	Head of Canon descends S.W.
40.00	Set post for temporary 1/4 Sec Cor.
75.00	Canon 100 feet deep descends N.W.
79.88	Intersect N and S line 35 links North of the corner to Secs. 3, 4, 9, 10 from which corner I run N 89°45' W on true line between Secs. 4 and 9 Va 13°15' E
39.94	Set post deposit charred stake raised mound of earth with pits as per instructions for a 1/4 Sec Cor
79.88	The corner to Secs. 4, 5, 8, 9 Land hilly and broken Soil 2nd rate

T12 N R20 W. 6th P.M.

chains	North on a true line between Secs. 4 and 5 Va 13°15' E
40,00	Set post deposit charred Stake raised mound of earth with pits as per instructions for a 1/4 Sec Cor.
54,00	Canon descends N.W.
77,00	Enter Canon 125 feet deep descends N.E.
80,53	Intersect 3rd Standard Parallel North 7.80 chains East of 1/4 Sec cor. on South Side Section 33, T13 N. R20 W. Set post deposit charred Stake raised mound of earth with pits as per instructions on West Side of Canon for closing corner to Secs. 4 and 5 on Said Parallel Land hilly and very broken Soil poor 2nd rate October 10th 1868

T. 12 N. R. 20 W. 6th P.M.

chains	North between Secs. 31 and 32 Va 13°15' E
40,00	Set post deposit charred Stake raised mound of earth with pits as per instructions for a 1/4 Sec Cor.
43,00	Drain descends N.E.
59,00	Drain descends N.E
80,00	Set post deposit charred Stake raised mound of earth with pits as per instructions for a corner to Secs 29, 30, 31, 32. Land hilly, Soil 2nd rate

Chains	
	East between Secs. 29 and 32 on varied on line Va 13°15' E
20.00	Leave hills enter bottom bears N.W. and S.E.
40.00	Set temporary 1/4 Sec. Cor.
74.00	Drain descends S.E.
76.00	South branch Wood river 30 links wide clear water no current — runs South. Scattering timber along its banks
80.22	Intersect N and S. line 16 links North of the corner to Secs. 28, 29, 32, 33, from which corner I run N 89° 53' W. on true line between Secs. 29 and 32 Va 13°15' E
40.11	Set post deposit charred stake raised mound of earth with pits as per instructions for a 1/4 Sec. Cor.
80.22	The corner to 29, 30, 31, 32 Land, 1st 20 chs hilly 2nd rate Ballance level 1st rate

Chains	
	West between Secs. 30 and 31 on varied on line Va 13°15' E
40.00	Set temporary 1/4 Sec. Cor.
44.00	Drain descends S.E.
71.00	Ravine descends N.E.
77.75	Intersect West Boundary of Township 20 links North of the corner to Secs. 30 and 31 from which corner I run N 89° 51' E. on true line between Secs. 30 and 31 Va 13°15' E
37.75	Set post deposit charred stake raised mound of earth with pits as per instructions for a 1/4 Sec. Cor.
77.75	The corner to Secs. 29, 30, 31, 32 Land hilly Soil 2nd rate

T. 12 N. R. 20 W. 6th P. M.

Chains	North between Secs. 29 and 30 Va 13°15' E
36,00	Drain descends N. E. Enter bottom after crossing drain
40,00	Set post deposit charred stake raised mound of earth with pits as per instructions for a 1/4 Sec Cor
47,50	South branch wood river runs East no water, Timber on banks.
80,00	Set post deposit charred stake raised mound of earth with pits as per instructions for a corner to Secs. 19, 20, 29, 30. Land 1st 36. chains hilly ballance level Soil 2nd rate Timber Cottonwood Ash Elm

T. 12 N. R. 20 W. 6th P. M.

Chains	East on land on line between Secs. 20 and 29 Va 13°15' E
17,00	Leave Upland enter bottom bearing N. E and South
20,50	Drain descends N. E.
40,00	Set temporary 1/4 Sec. Cor.
79,84	Intersect North S. line 18 links South of the corner to Secs. 20, 21, 28, 29 from which corner I. run S 89° 52' W on true line between Secs. 20 and 29 Va 13°15' E
39,92	Set post deposit charred stake raised mound of earth with pits as per instructions for a 1/4 Sec. Cor.
79,84	The corner to Secs. 19, 20, 29, 30 Land Upland hilly 2nd rate ballance level Soil 1st rate

T. 12 N., R. 20 W. 6th P. M.

Chains	
	West on random line between Secs. 19 and 30 Va 13°15' E
40,00	Set post for temporary 1/4 Sec Cor.
51,00	South branch Wood river 5 links wide runs S 15° E. no current Some timber on its banks
61,00	Drain descends S. E.
77.70	Intersect West Boundary of Township 19 links South of the corner to Secs 19 and 30 from which corner bears S 89°52' E on true line between Secs. 19 and 30 Va 13°15' E
37.70	Set post deposit charred Stake raised mound of earth with pits as per instructions for a 1/4 Sec Cor
77.70	The corner to Secs 19, 20, 29, 30 Land rolling Soil good 2nd rate.

T. 12 N., R. 20 W. 6th P. M.

Chains	
	North between Secs. 19, 20 Va 13°15' E
40,00	Set post deposit charred Stake raised mound of earth with pits as per instructions for a 1/4 Sec Cor.
55,00	Leave hills enter bottom bears N 10° W and S 10° E
61,00	Drain descends S. E.
80,00	Set post deposit charred Stake raised mound of earth with pits as per instructions for a corner to Sections 17, 18, 19, 20 Land 1st 55 chains hilly 2nd rate ballance level 1st rate

Chains	
	East on random line between Secs. 17 and 20 Va 13° 15' E
40.00	Set temporary 1/4 Sec Cor
45.00	North branch Wood river, no water runs S. E. timber on banks
50.00	Leave bottom enter hills bearing N. and S.
80.10	Intersect N. and S. line 20 links South of the corner to Secs. 16, 17, 20, 21 from which corner I run S 89° 51' W on true line between Secs. 17 and 20 Va 13° 15' E
40.05	Set post deposit charred stake raised mound of earth with pits as per instructions for a 1/4 Sec Cor.
80.10	The corner to Secs 17, 18, 19, 20 Land bottom level Soil 1st rate ballance hilly 2nd rate Soil

Chains	
	West on random line between Secs. 18 and 19 Va 13° 15' E
40.00	Set temporary 1/4 Sec. Cor.
67.00	Leave bottom enter hills bears N 10 W. S 10 E
76.50	Drain descends S. E.
77.81	Intersect West Boundary of Township 24 links North of Corner to Secs. 18 and 19 from which corner I run N 89° 50' E. on true line between Secs. 18 and 19 Va 13° 15' E
37.81	Set post deposit charred stake raised mound of earth with pits as per instructions for a 1/4 Sec Cor
77.81	The corner to Secs. 17, 18, 19, 20 Land bottom level Soil 1st rate ballance hilly 2nd rate Soil

T. 12 N. R. 20 W. 6th P. M.

Chains	
	North between Secs. 17 and 18 Va 13°15' E
4.00	~~Drain~~ drain descends S. W.
8.00	Same drain descends S. E.
40.00	Set post deposit charred stake raised mound of earth with pits as per instructions for a 1/4 Sec Cor.
80.00	Set post deposit charred stake raised mound of earth with pits as per instructions for a Corner to Secs. 7, 8, 17, 18
	Land level, Soil good 2nd rate

T. 12 N. R. 20. W. 6th P. M.

Chains	
	East on random line between Secs. 8 and 17 Va 13°15' E
12.00	North branch of Wood river runs South
40.00	Set temporary 1/4 Sec. Cor.
50.00	Leave bottom enter hills bearing N. and S.
79.78	Intersect N and S. line 35 links South of the corner to Secs. 8, 9, 16, 17. from which corner I run S 89°45' W on true line between Secs. 8 and 17 Va 13°15' E
39.89	Set post deposit charred stake raised mound of earth with pits as per instructions for a 1/4 Sec. Cor.
79.78	The corner to Secs. 7, 8, 17, 18
	Land 1st 50 chs level Soil 1st rate ballance hilly 2nd rate

chains	
	West on sand on line between Secs. 7 and 18 Va 13° 15' E
19.00	Leave bottom enter Upland bears N. and S.
41.00	Set temporary 1/4 Sec. Cor.
77.65	Intersect ~~West and S. line~~ West Boundary of Township 15 links South of the corner to Secs. 7 and 18 from which corner a pine S 89° 54' E on line between Secs. 7 and 18 Va 13° 15' E
37.65	Set post deposit charred stake raised mound of earth with pits as per instructions for a 1/4 Sec Cor
77.65	The corner to Secs. 7, 8, 17, 18 Land 19 chs level 1st rate ballance hilly 2nd rate

chains	
	North between Secs. 7 and 8 Va 13° 15' E
11.00	Drain descends S. E.
20.00	Leave bottom enter ~~Upland~~ bearing N. E. and S. W.
41.00	Set post deposit charred stake raised mound of earth with pits as per instructions for a 1/4 Sec Cor.
54.00	North branch Wood river runs East bushy banks
65.00	Drain descends S. E.
80.00	Set post deposit charred stake raised mound of earth with pits as per instructions for a corner to Secs. 5, 6, 7, 8 Land 20 chs level 1st rate ballance rolling 2nd rate timber Ash Elm & Cottonwood brush

T. 12 N. R. 20 W. 6th P. M.

Chains	
	East on random line between Secs. 5 and 8 Va 13° 15' E
14.00	Ravine descends S. E.
40.00	Set temporary 1/4 Sec. Cor.
45.50	Drain descends South
79.91	Intersect N and S line 25 links North of the corner to Secs. 4, 5, 8, 9 from which corner I run N 89° 49' W. on true line between Secs. 5 and 8 Va 13° 15' E
39.95½	Set post deposit charred stake raised mound of earth with pits as per instructions for a 1/4 Sec Cor.
79.91	The corner to Secs 5, 6, 7, 8 Land hilly Soil 2nd rate

T. 12 N. R. 20 W. 6th P. M.

Chains	
	West on random line between Secs. 6 and 7 Va 13° 15' E
40.00	Set temporary 1/4 Sec. Cor.
42.00	Drain descends S. E.
77.62	Intersect West Boundary of Township 32 links South of the corner to Secs. 6 and 7 from which corner I run S 89° 46' E on true line between Secs. 6 and 7 Va 13° 15' E
37.62	Set post deposit charred stake raised mound of earth with pits as per instructions for a 1/4 Sec. Cor.
77.62	The corner to Secs. 5, 6, 7, 8 Land rolling Soil good 2nd rate -

T. 12 N. R. 20 W. 6th P. M.

chains	
	North on a true line between Secs. 5 and 6 Va 13°15' E
17.00	Head of Ravine descends S.E.
40.00	Set post deposit charred Stake raised mound of earth with pits as per instructions for a 1/4 Sec Cor.
79.00	Drain descends S. 80° W.
80.45	Intersect 3rd Standard Parallel North. 7.63 chains East of the 1/4 Sec. Cor. on South Side Section 32. T 13 N. R. 20. W.
	Set post deposit charred Stake raised mound of earth with pits as per instructions for a closing corner to Secs. 5 and 6 on Said Parallel
	Land hilly Soil moderate
	October 11th 1868

General Description

This Township is very hilly and broken on the North and East Side of Wood river being filled with deep lauons and Ravines, some of which are 125 feet deep this portion of the Township is unfit for Settlement and cultivation - The Valley along Wood river is, at late Soil good for Settlement and cultivation.

Wood river Heads in this Township and is fed by Springs of cold clear water, there is some timber along the river, which is being cut and taken away -

List of Names

A list of names of individuals employed to assist in running measuring or marking the lines and corners described in the foregoing field-notes of Township number 12 North of the Base line of Rang number 20 West of the 6th Principal Meridian. Showing the respective capacities in which they acted.

J S Crist } Chainmen
George Nye }
F. E. Brown } Axemen and Mounedmen
Thos F Thompson }

We do hereby certify that we assisted J B Park deputy Surveyor in Surveying and Subdividing T 12 North of the Base line of Range 20 West of the 6th P. M. and that said Township has been in all respects to the best of our belief and knowledge well and faithfully surveyed and the bounded by monuments planted according to instructions furnished by the Surveyor General

J S Crist
George Nye
F. E. Brown
Thos F. Thompson

Chainmen
Axemen and Mounedmen

Subscribed and sworn to before me this 15 day of October 1868

Wm H. Platt
Justice of the Peace
Hall Co
Neb

This is to certify that Wm H. Platt is a Justice of the Peace in and for Hall Co Neb

I J B Park deputy Surveyor do Solemnly Swear, that in pursuance of a contract with Phineas W Hitchcock Surveyor General of public lands of the State of Nebraska bearing date the 8th day of August 1868 and in strict conformity with the laws of the United States and the instructions furnished by the Surveyor General, I have well and faithfully Surveyed and Subdivided Township number 12 North of the base line of Range number 20 West of the 6th Principal Meridian and I do further Solemnly Swear that the foregoing are the true and original fiel-Notes of Such Surve

J. B. Park
Deputy Surveyor

Subscribed and Sworn to before me this 16th day of October 1868
Wm. Smith Clerk U. S. Courts Dist. of Neb.

Surveyor General's Office
Plattsmouth Neb. Nov. 21st 1868

The foregoing field notes of the survey & subdivision of Township 12 North of the base line, Range 20 West of the 6th Principal Meridian in the State of Nebraska, executed by J. B. Park, Deputy Surveyor under his contract No. 9 of the 8th day of August 1868, in the month of October 1868, having been critically examined, the necessary corrections and explanations made, the said field notes and the survey they describe are hereby approved.

P. W. Hitchcock
Surveyor General

General Land Office • Original Field Notes

Book Number

442

The images in this file are photographs of the notes of the original surveys of the State of Nebraska on file in the Office of the Nebraska State Surveyor located in Lincoln, Nebraska.

The original surveys in Nebraska began in the mid 1850's and were completed in the mid 1880's. The Nebraska office of the Surveyor General was closed June 30, 1886.