General Land Office • Original Field Notes

Book Number

450

The images in this file are photographs of the notes of the original surveys of the State of Nebraska on file in the Office of the Nebraska State Surveyor located in Lincoln, Nebraska.

The original surveys in Nebraska began in the mid 1850's and were completed in the mid 1880's. The Nebraska office of the Surveyor General was closed June 30, 1886.

Diagram Town. 5 N. Range 21 West.

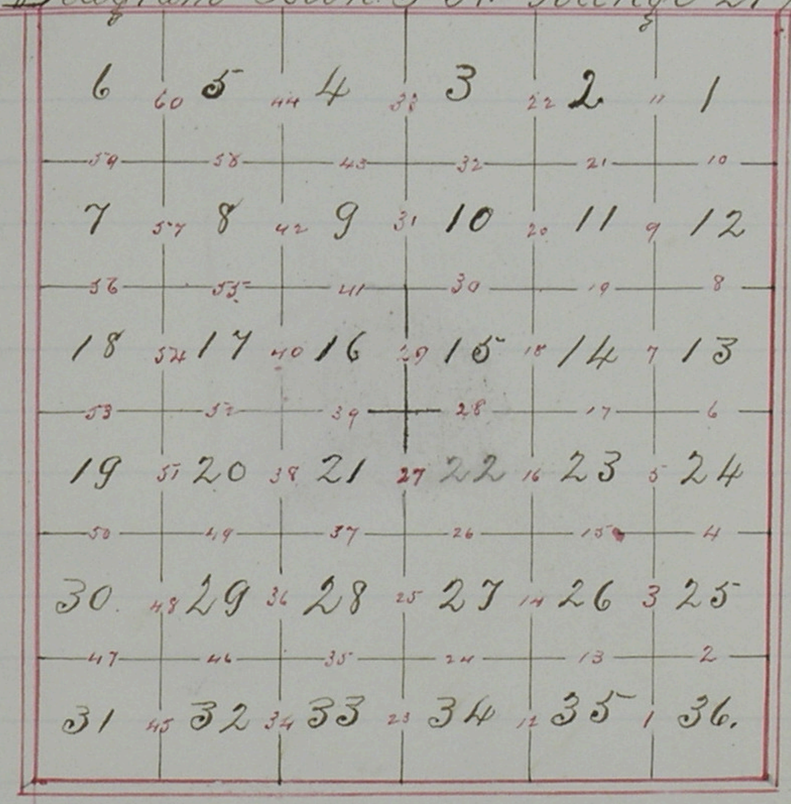

Subdivision of Township
No 5 North of
Range No 21 West of
6th Principal Meridian
State of ~~Wisconsin~~ Nebraska
Commenced July 14th 1869
Finished July 19th 1869
By William E Daugherty
Deputy Surveyor

Township No 5 North of Range 21 west of the 6" P. M.

Names of Assistants

Herbert R Wilcox } Chainman
Thaddeus Foley

Allen Develvis } Axeman

To determine the course of the East boundary of the Township I commence at the corner of Townships 4 & 5 North Ranges 20 & 21 west and run thence North on a blank line

Variation 14° East

40.00 Intersect 1/4 Sec cor 6 links East

80.05 fell 10 links west of Section corner

From aforesaid Township corner I run West on a blank line

Var 14° East

39.85 fell 17 links ~~South~~ North of 1/4 Sec cor

79.90 fell 30 links North of Section corner

Township No 5 North of

North between Sections
35 and 36
Var 14° East

40,00 Set charred post in mound of earth with pits as per instructions for 1/4 Section corner

80,00 Set charred post in mound of earth with pits as per instructions for corner to Sections 25, 24, 35 & 36
Surface hilly Soil 3rd Rate

Range 21 West of the 6th P. M.

on a random line

S ~~N~~ 89° 58' E between Sections
25 and 36
Var 13° 45' East

40,00 Set Temporary 1/4 Sec cor

80,12 Intersect North and South line
48 links South of post

S 89° ~~42~~ 41' W on true line between
Sections 25 and 36
Var 13° 45' East

40,06 Set charred post in mound of Earth with pits as per instructions for 1/4 Section corner

80,12 The corner to Sections 25, 24, 35 and 36
Surface hilly Soil 3rd Rate

Township No 5 North of

North between Sections
25 and 26
Var 14° East

40.00 Set ~~post~~ chased post in mound
of earth with pits as per
instructions for 1/4 Sec cor
80.00 Set chased post in mound
of Earth with pits as per
instructions for cement-
Sections 23, 24, 25 and 26
Surface rolling Soil 3rd
Rate

Range 21 West of the 6th P M

S 89° 58 E on random between
Sections 24 and 25
Var 14° East

40.00 Set Temporary 1/4 Sec cor
80.30 Intersect North and South line
34 links North of post

N 89° 4~~7~~ 43' W on true line between
Sections 24 and 25
Var 14° East

40.~~00~~ 15 Set chased post in mound
of Earth with pits as per
instructions for 1/4 Sec cor
80.30 ~~Set chased post in mound of~~
~~Earth for with pits as per~~
~~instructions for~~ the cement to
Sections 23, 24, 25 and 26
Surface hilly Soil 3rd Rate

Township No. 5. North of

North between Sections
23 and 24
Var 13°45' East

4000 Set chained post in mound of earth with pits as per instructions for 1/4 Sec Cor

8000 Set chained post in mound of earth with pits as per instructions for corner to Sections 13 14 23 & 24
Surface hilly Soil 3rd Rate

Range 21 West of the 6th P.M.

S 89°58' E on random between Sections 13 and 24
Var 13°45' East

4000 Set Temporary 1/4 Sec post

8000 Intersect Range line 14 links South of post

S 89°56' W on true line between Sections 13 and 24
Var 13°45' East

4000 Set chained post in mound with pits as per instructions for 1/4 Sec Cor

8000 The corner to Sections
13, 14, 23 & 24
Surface hilly Soil 3rd Rate

Township No 5 North of

North between Sections
13 and 14
Var 13° 30' East

40.00 Set Chared post in mound of earth with pits as per instructions for 1/4 Sec cor

80.00 Set chared post in mound of earth with pits as per instructions for corner to Sections 11, 12, 13 & 14
Surface hilly Soil 3" Rate

Range 21 west of the 6" P.M.

~~N~~ S 89° 58' E on random between Sections 12 & 13
Var 13° 30' East

40.00 Set Temporary 1/4 Sec cor

79.98 Intersect Range line 58 links North of post

N 89° 3~~7~~3' W on true line between Sections 12 & 13
Var 13° 30' East

39.99 Set chared post in mound of earth with pits as per instructions for 1/4 Sec cor

79.98 The corner to Sections 11, 12, 13 and 14
Surface hilly Soil 3" Rate

Township No 5 North of

North between Sections
11 and 12
Var 13° 30' East

40.00 Set chared post in mound of earth with pits as per instructions for 1/4 Sec cor

80.00 Set post in mound of earth with pits as per instructions for corner to Sections
1, 2, 11 and 12
Surface hilly Soil 3° Rate

Range 21 West of the 6 Pill

S 89° 58' E on random line between Sections 1 and 12
Var 13° 30' East

40.00 Set Temporary 1/4 Sec cor

80.12 Intersect Range line 40 links South of post

S 89° 45' W on true line between Sections 1 and 12
Var 13° 30' East

40.06 Set chared post in mound with pits as per instructions for 1/4 Sec cor

80.12 (~~Set chared post in mound with pits as per instructions for~~) to corner to Sections 1, 2, 11 & 12
Surface hilly Soil 3° Rate

Township No 5 North of

North Random between
Sections 1 and 2
Var 13° 30' East

4000 Set Temporary 1/4 Sec post
80.13 Intersect North boundary 57 links East of Section corner

S 24' E on true line between
Sections 1 and 2
Var 13° 30' East

40.13 Set chared post in mound
with pits as per instructions
for 1/4 Sec corner

80.13 The corner to Sections
1, 2, 11 & 12
Surface hilly Soil 3rd Rate

July 14th 1869

Range 21 west of the 6th P.M.

North between Sections 34 & 35
Var 14° East

4000 Set chared post in mound with
pits as per instructions for 1/4 Sec
corner

8000 Set chared post in mound of earth
80.00 with pits as per instructions
for corner to Sections
26, 27, 34 & 35
Surface hilly
Soil 3rd Rate

Township No 5 North of Range 21 West of the 6th P M

S. N 89° 58' E on a random line between Sections 26 & 35
Var 14° East

40.00 Set Temporary 1/4 Sec cor

79.88 Intersect North and South line 68 links North of post

N 89° ~~23~~ 29' W on true line between Sections 26 and 35
Var 14° East

39.94 Set chared post in mound of earth with pits as per instructions for 1/4 Sec corner

79.88 The corner to Sections 26, 27, 34 & 35
Surface hilly
Soil 3° Rate

North between Sections 26 & 27
Var 14° East

40.00 Set chared post in mound of earth with pits as per instructions for 1/4 Sec cor

80.00 Set chared post in mound of earth with pits as per instructions for corner to Sections 22, 23, 26 & 27
Surface hilly soil 3° Rate

Township No 5 North of Range 21 West of the 6th P.M.

S 89° 58' E on a random line
between Sections 23 and 26
Var 14° East

4000 Set Temporary 1/4 Sec. corner
8.14 Intersect North and South
80' line 50 links South of post

89°
S 89° 41' W on a true line
between Sections 23 & 26
Var 14° East

40.09 Set ~~1/4 Sec cor~~ charred post
in mound of earth with
pits as per instructions
for 1/4 Sec cor

80.14 The corners to Sections
80' 22, 23, 26 & 27
Surface hilly
Soil 3rd Rate

North between Sections 22 and 23
Var 14° East

40.00 Set charred post in mound of
Earth with pits as per instructions
for 1/4 Sec cor

80.00 Set charred post in mound of Earth
80' with pits as per instructions
for corner to Sections
14, 15, 22 and 23
Surface hilly Soil 3rd Rate

Township No 5 North of Range 21 West of the 6th P.M.

S
~~N~~ 89° 58' E on a random line
between Sections 14 and 23
Var 14° East

40.00 Set Temporary 1/4 Sec cor
80.34 Intersect North and South line
28 links North of post

N 89° ~~30~~ 46' ~~E~~ W on a true line between
Sections 14 and 23
Variation 14° East

40.17 Set charred post in mound of
Earth with pits as per instructions
for 1/4 Sec corner

80.34 The corner to Sections
14, 15, 22 and 23
Surface hilly soil Oak rate

North between Sections 14 and 15
Var 14° East

40.00 Set charred post in mound of
Earth with pits as per
instructions for 1/4 Sec corner

80.00 Set charred post in mound of
Earth with pits as per instructions
for corner to Sections
10, 11, 14 and 15
Surface rolling soil 2nd rate

Township No 5 North of Range 21 West of the 6 P.M.

S 89° 58' E on random line
between Sections 11 and 14
Var 14° East

40.00 Set Temporary 1/4 Sec cor
80.24 Intersect North and South
line 45 links North of post

N 89° ~~48~~ 39' W on line line
between Sections 11 and 14
Var 14° East

40.12 Set chained post in mound of
Earth with pits as per
instructions for 1/4 Sec cor
80.~~72~~ 24 The corner to Sections
10, 11, 14 and 15
Surface rolling Soil 2nd Rate

North between Sections 10 & 11
Var 13° 45' East

40.00 Set chained post in mound of
Earth with pits as per instructions
for 1/4 Sec cor
80.00 Set chained post in mound of
Earth with pits as per instructions
for corner to Sections 2, 3, 10 & 11
Surface rolling Soil 2nd Rate

Township No 5 North of

S 89° 58' E on a random line
between Sections 2 and 11
Var 13° 30' East
40.00 Set Temporary 1/4 Sec corner
80.08 Intersect North and South line
40 links North of post

N 89° 45' W on line line between
Sections 2 and 11
Var 13° 30' East
40.04 Set charred post in mound of
earth with pits as per
instructions for 1/4 Sec cor
80.08 The corner to Sections
2, 3, 10 & 11
Surface rolling Soil
2nd Rate

Range 21 West of the 6th P.M.

North random between Sections
2 and 3
Var 13° 30' East
40.00 Set temporary 1/4 Sec corner
79.92 Intersect North boundary 60
links west of Section corner

S 30' W on line line between
Sections 2 and 3
Var 13° 30' East
39.92 Set charred post in mound of
Earth with pits as per instructions
for 1/4 Sec cor
79.92 The corner to Sections
2, 3, 10 & 11
Surface hilly soil 2nd Rate

July 15th 1869

Township No 5 North of

North between Sections 33 & 34
Var 14° East

4000 Set chained post in mound of
Earth with pits as per
instructions for 1/4 Sec Cor

8000 Set chained post in mound of
Earth with pits as per
instructions for corner to Sections
27, 28, 33 & 34
Surface hilly Soil 2nd Rate

Range 21 West of the 6th P.M.

S 89° 58' E on a random line
between Sections 27 and 34
Var 14° East

4000 Set Temporary 1/4 Sec Cor

8060 Intersect North and South line
35 links North of post

N 89° 43' W on a true line between
Sections 27 and 34
Var 14° East

4030 Set chained post in mound of
Earth with pits as per
instructions for 1/4 Sec Corner

8060 The corner to Sections 27, 28,
33 and 34
Surface hilly Soil 3rd Rate

Township No 5 North of

North between Sections 27 & 28
Var 14° East

40.00 Set charred post in mound of earth with pits as per instructions for 1/4 Sec corn.

80.00 Set charred post in mound of earth with pits as per instructions for corner to Sections 21, 22, 27 and 28

Surface hilly Soil 2nd Rate

Range 21 West of the 6th P.M.

S 89° 58' E on a random line between Sections 22 and 27
Var 13° 40' East

40.00 Set Temporary 1/4 Sec cor

80.26 Intersect North and South line 14 links North of post

N 89° 55' W on a true line between Sections 22 and 27
Var 13° 40' East

40.13 Set charred post in mound of earth with pits as per instructions for 1/4 Sec cor

80.26 The corner to Sections 21, 22, 27 and 28

Surface hilly Soil 3rd Rate

Township No 5 North of

North between Sections 21 & 22
Var 13° 40' East

40.00 Set chared post in mound of Earth with pits as per instructions for 1/4 Sec cor

80 ~~80.00~~ Set chared post in mound of Earth with pits as per instructions for 1/4 corner to Sections 15, 16, 21 & 22
Surface hilly Soil 3rd Rate

Range 21 21 west of the 6th P.M.

S 89° 58' E on a random line between Sections 15 and 22
Var 13° 40' East

40.00 Set Temporary 1/4 Sec cor

80.10 8 Intersect North and South line 54 links North of post

N 89° 35' W on the line between Sections 15 and 22
Var 13° 40' East

40.05 Set chared post in mound of Earth with pits as per instructions for 1/4 Sec cor

80.10 The corner to Sections 15, 16, 21 and 22
Surface hilly soil 3rd Rate

Township No ~~5~~ 5 North of

North between Sections
15 ~~15~~ and 16 16
Var 13° 40' East

40.00 Set chared post in mound of Earth with pits as per instructions for 1/4 Sec cor

80.00 Set chared post in mound of Earth with pits as per instructions for corner to Sections 9. 10. 15 and 16
Surface rolling Soil 2nd rate

Range 21 west of the 6' P.M.

S 89° 58' E on a random line between Sections 10 and 15
Var 13° 40' East

40.00 Set Temporary 1/4 Sec cor

79.86 Intersect North and South line 40 links North of post

N 89° 41' W on a true line between Sections 10 and 15
Var 13° 40' East

39.93 Set chared post in mound of Earth with pits as per instructions for 1/4 Sec corner

79.86 The corner to Sections 9, 10, 15 and 16
Surface rolling Soil 3rd Rate

Township No 5 North of

North between Sections 9 & 10
Var 13° 40' East

40.00 Set charred post in mound of earth with pits as per instructions for 1/4 Sec corn

80.00 Set ~~first corner to sections~~ charred post in mound of earth with pits as per instructions for corner to sections 3, 4, 9 and 10

Surface hilly Soil 3rd rate

Range 20 west of the 6th P.M.

S 89° 58' E on a random line between Sections 3 and 10
Var 13° 40' East

40.00 Set Temporary 1/4 Sec cor

80.12 Intersect North and South line 31 links South of post

S 89° 49' W on a true line between Sections 3 and 10
Var 13° 40' East

40.06 Set charred post in mound with pits as per instructions for 1/4 Sec corn

80.12 the corner to sections 3, 4, 9 & 10

Surface hilly Soil 3rd Rate

Township No 5 North of

North random between
Sections 3 and 4
Var 13° 40' East
40,00 Set Temporary 1/4 Sec Cor
80,19 Intersect North boundary
12 links East of Section
Corner -

S 5° E on true line between
Sections 3 and 4
Var 13° 40' East
40,19 Set chained post in mound of
Earth with pits as per
instructions for 1/4 Sec Cor
80,19 The corner to Sections
3, 4, 9 and 10
Surface hilly
Soil 3rd Rate

July 16th 1869

Range 21 East of the 6th PM

North between Sections 32 & 33
Var 13° 30' East.
40,00 Set chained post in mound of
Earth with pits as per instructions
for 1/4 Sec Cor
80,00 Set chained post in mound of Earth
with pits as per instructions
for corner to Sections
28, 29, 32 and 33
Surface hilly Soil 3rd Rate

Township No 5 North of

S 89° 58' E on a random line
between Sections 28 and 33
Var 13° 40' East

36.00 Creek
36.00 Ark 15 links wide runs South
40.00 Set Temporary 1/4 Sec Cor
79.68 Intersect North and South line
32 links South of post

S 89° 48' W on a true line
between Sections 28 and 33
Var 13° 40' East

39.84 Set chared post in mound
of Earth with pits as per
instructions for 1/4 Sec Cor
79.68 The corner to Sections
28, 29, 32 and 33
Surface hilly Soil
3" Rain

Range 21 West of the 6" P.M

North between Sections 28 & 29
Var 13° 50' East

40.00 Set chared post in mound of Earth
with pits as per instructions for
1/4 Sec corner

80.00 Set chared post in mound of
Earth with pits as per
instructions for corner to Sections
20, 21, 28 & 29
Surface hilly Soil 3" Rain

Township No 5 North of

S 89° 58' E on a random line between Sections 21 & 28 Var 13° 50' East

40.00 Set Temporary 1/4 Sec Cor

32.50 Stream 10 links wide runs South

80.16 Intersect North and South line 41 links North of line

N 89° 45' W on a true line between Sections 21 and 28 Var 13° 50' East

40.08 Set chained pits in mound of Earth with pits as per instructions for 1/4 Sec Cor

80.16 The corner to Sections 20, 21, 28 & 29

Surface hilly Soil 3rd Rate

Range 21 East of the 6th P.M.

North between Sections 20 & 21 Var 13° 45' East

40.00 Set chained pits in mound of Earth with pits as per instructions for 1/4 Sec Cor

80.00 Set chained pits in mound of earth with pits as per instructions for corner to Sections 16, 17, 20 & 21

Surface hilly Soil 3rd Rate

Township No 5 North of

S 89° 58' E on a random line between Sections 16 and 21 Bar 13° 30' East

40.00 Set Temporary 1/4 Sec Cor

43.40 Stream 10 links wide runs South

54.00 Drain or Slough 50 links wide bears S W

~~80.14 The Corner to Sections 16 17 20 & 21~~

Intersect N. & S. line 18 chs. S. of corner to sect. 15, 16, 21 & 22

~~Surface rolling Soil Black~~

S 89° 54' W on true line between Sections 16 & 21 Bar 13° 30' East

40.07 Set charred post in mound of earth with pits as per instructions for 1/4 Sec Cor

80.14 The corner to Sections 16 17 20 & 21 Surface rolling Soil Black

Range 21 West of the 6th P.M.

North between Sections 16 & 17 Bar 13° 30' East

40.00 Set charred post in mound of earth with pits as per instructions for 1/4 Sec Cor

80.00 Set charred post in mound of earth with pits as per instructions for Corner to Sections 16 & 17 Surface rolling Soil Black

Township No 5 North of

S 89° 58' E on a random line between Sections 9 & 16
Var 13° 35' East

3800 Drain or Slough 50 links wide bears South
4000 Set Temporary 1/4 sec cor
80.24 Intersect North and South line at post

N 89° 58' W on a line line between Sections 9 & 16
Var 13° 35' East

4012 Set charcoal post in mound of Earth with pits as per instructions for 1/4 sec corner
8024 The corner to Sections 8, 9, 16 & 17
Surface hilly Soil 3rd Rate

Range 21 West of the 6th Pill

North between Sections 8 & 9
Var 13° 25' East

4000 Set charcoal post in mound with pits as per instructions for 1/4 Section corner
5900 deep ravine bears SE & SW
8000 Set post in mound of earth with pits as per instructions corner to Sections 4, 5, 8 & 9
Surface rolling Soil 3rd Rate

Township Nos North of

S.
S 89° 58' E on a random line
between Sections 4 & 9
Var 13° 30' East
40.00 Set Temporary 1/4 Sec Cor
79.98 Intersect North and South line
98
13 links North of post

S 89° 52' W on a true line
between Sections 4 and 9
Var 13° 30' East
39.99 Set charred post in mound
of Earth with pits as per
instruction for 1/4 Sec Cor
79.98 The corn. to Sections
4, 5, 8 & 9
Surface rolling Soil
3rd Rate

Range 21 West of the 6th P.M.

North random between Sections
4 and 5
Var 13° 30' East
40.00 Set Temporary 1/4 Sec Cor
80.62 Intersect North boundary 18
80.1
links west of post

S 8' W on true line between
Sections 4 and 5
Var 13° 30' East
40.31 Set charred post in mound of Earth
with pits as per instruction
for 1/4 Sec Corner
80.62 The corn to Sections
80.2
4, 5, 8 & 9
Surface hilly Soil 3rd Rate

July 17th 1869

Township No 5 5 North of

North between Sections
31 and 32
Var 14° East

40.00 Set charred post in mound of
Earth with pits as per
instructions for 1/4 Sec corner

48.00 Ravine 50 feet deep bears
East and West

80.00 Set charred post in mound of
Earth with pits as per
instructions for corner
Sections 29 30, 31 & 32
Surface rolling Soil 2nd
rate

Range 21 21 East of the 6th P.M.

S 89° 58' E on a random line
between Sections 29 & 32
Var 14° East

40.00 Set Temporary 1/4 Sec cor
80.10 Intersect North and South line
78 links North of post
80

N 89° 25 ~~31~~' W on a true line between
Sections 29 and 32
Var 14° East

40.00 5 Set charred post in mound of
Earth with pits as per
instructions for 1/4 Sec cor

80.10 The corner to Sections
29 30, 31 and 32
Surface hilly Soil 3rd
rate

Township No 5 North of

S 89° 58' W on a random line
between Sections 30 & 31
4000 Set Temporary ¼ post Bar 14° East
79.85 Intersect Range line 59 links
South of post

S 89° 3~~8~~3' E on a true line
between Sections 30 & 31
Bar 14° East
39.85 Set charred post in mound of
earth ~~post~~ with pits as per
instructions for ¼ Sec cor
79.85 The corner to Sections
29, 30, 31 & 32
Surface rolling
Soil 3rd Rate

Range 21 West of the 6th P.M.

North between Sections 29 & 30
Bar 13° East
4000 Set charred post in mound of
Earth with pits as per instruction
for ¼ Sec corner
8000 Set charred post in mound of
Earth with pits as per
instruction for corner to
Sections 19, 20, 29 & 30
Surface rolling Soil 3rd Rate

Township No 5 North of

S 89° 58' E on a random line
between Sections 20 & 29
Var 13° 30' East
40.00 Set Temporary 1/4 Sec Cor
79.64 Intersect North & South line
38 links North of pos

N 89° 42' W on a true line
between Sections 20 & 29
Var 13° 30' East
39.82 Set chased pit in mound
of Earth with pits as
per instructions for 1/4 Sec Cor
79.64 The corner to Sections
19, 20, 29 & 30
Surface rolling Soil 3rd Rate

the Range 21 West of the 6th P.M.

N 89° 58' W on a random line
between Sections 19 & 30
Var 13° 30' East
40.00 Set Temporary 1/4 Sec Cor
80.11 Intersect Range line 30 links
North of pos

N 89° 41' E on a true line between
Sections 19 and 30
Var 13° 30' East
40.11 Set chased pit in mound of
Earth with pits as per instructions
for 1/4 Sec corner
80.11 Section corner to Sections
19, 20, 29 & 30
Surface hilly Soil 3rd Rate

Township No 5 North of

North between Sections
19 and 20
Var 13° 30' East

40.00 Set chared post in mound
of Earth with pits as
per instructions for 1/4 Sec cor

80.00 Set ~~post~~ chared post in
mound of earth with pits as per instructions for ~~1/4~~
~~Sec cor~~ corner to Sections
17, 18, 19 & 20
Surface rolling soil 3rd Rate

July 18th 1869

Range 21 West of the 6th Pill

S 89° 58' E on a random line
between Sections 17 and 20
Var 13° East

40.00 Set Temporary 1/4 Sec cor
80.16 Intersect North & South line
30 links North South of post

S 89° 49' W on a true line
between Sections 17 & 20
Var 13° East

40.08 Set chared post in mound of
Earth with pits as per instructions
for 1/4 Sec corner

80.16 The corner of Sections
17, 18, 19 & 20
Surface hilly soil 3rd Rate

Township No 5 North of

N 89° 58' W on a ~~tim~~ random line
between Sections 18 & 19
Var 13° East
13 00 Deep ~~ravine~~ ravine bears NE & SW
40 00 Set Temporary 1/4 Sec corner
79,61 Intersect Range line 28
links North of post

N 89° 50' E on a tim line
between Sections 18 & 19
Var 13° East
39,61 Set chared post in mound of
Earth with pits as per
instructions for 1/4 Sec corner
79,61 The corner of Sections
17 18 19 & 20

no descript.

Range 21 west of the 6" Pill

North between Sections 17 & 18
Var 13° 30' East
40 00 Set chared post in mound of
Earth with pits as per
instruction for 1/4 Sec corner
80 00 Set chared post in mound
of Earth for corner to Sections
7 8 17 & 18 with pits as per instructions
Surface rolling Soil 3" Rate

Township No 5 North of

S 89° 58' E on a random line between Sections 8 & 17

Var 13° 30' East

4000 Set Temporary 1/4 Sec cor

80.20 Intersect N & South line 45 links North of post

N 89° ~~43'~~ 39' W on a true line between Sections 8 & 17

Var 13° 30' East

40.10 Set chared post in mound of Earth with pits as per instruction for ~~cor to~~ quarter Section corner ~~7 8 17 & 18~~

80.20 Corner to Sections 7, 8, 17 & 18

Surface rolling Soil

3" Rate

Range 21 West of the 6" Pbl

N 89° 58' W on a random line between Sections 7 & 18

Var 13° 30' East

2900 Ravine 60 feet deep & 200 feet wide bears NE & SW

4000 Set Temporary 1/4 Sec cor

8000 Intersect Range line 120 links South of post

80'

S 89° ~~11'~~ 7' E on a true line between Sections 7 & 18

Var 13° 30' East

4000 Set chared post in mound of Earth with pits as per instruction for 1/4 Sec corner

8000 The corner to Sections 7, 8, 17 & 18

Surface rolling soil

3" Rate

Township No 5 North of

North between Sections 7 & 8
Var 13° 30' East

40.00 Set ~~1/4 Sec cerner~~ chared post in mound of Earth with pits as per instructions for 1/4 Sec cerner

51.00 Ravine bears N E & S W 50 50 links deep and 100 feet wide

80.00 Set chared post in mound of Earth with pits as per instructions for cerner to Sections 5, 6, 7 & 8
Surface rolling Soil 3rd rate

Range 21 west of the 6th P.M.

S 89° 58' E on a random line between Sections 5 and 8
Var 13° 30' East

40.00 Set Temporary 1/4 Sec cerner

80.32 Intersect North and South line 55 links North of post

N 89° 34' W on a true line between Sections 5 and 8
Var 13° 30' East

40.16 Set chared post in mound of Earth with pits as per instructions for 1/4 Sec cerner

80.32 The cerner to Sections 5, 6, 7 & 8
Surface rolling Soil 3rd Rate

Township No 5 North of

N 89° 58' W on a random line
between Sections 6 & 7
Var 13° ~~00~~ 50' East
40.00 Set Temporary 1/4 Sec corner
79.35 Intersect Range line 72 lnks
South of post

S 89° 27' E on a true line
between Sections 6 & 7
Var 13° East
39.35 Set charred post in mound
of Earth with pits as per
instructions for 1/4 Sec corn
79.35 The corner to Sections
5, 6, 7 & 8

No description

Range 21 West of the 6th P. M.

North random between Sections
5 and 6
Var 13° East
40.00 Set Temporary 1/4 Section corner
80.52 Intersect North boundary
65 lnks East of post

S 28' E on a true line between
Sections 5 and 6
Var 13° East
40.52 Set charred post in mound of
Earth with pits as per instructions
for 1/4 Sec corner
80.52 The corner to Sections 5, 6,
7 & 8

Surface rolling Soil
3" Rail

July 19th 1869

General Description

The Surface of this Township is rolling and hilly Soil mostly 3rd Rate and of poor quality for agricultural purposes
it is watered by a Small Stream having it Scenice in Section ~~16~~ 16 source which flows in a Southerly direction

List of Names

A list of the names of the individuals employed to assist in running measuring and marking the lines and corners described in the foregoing field notes of Township No 5 North of Range No 21 West of the 6th Principal Meridian Showing the respective capacities in which they acted

Herbert R Wilcox
Thadeus Foley } Chainmen

Alen Develvis } Axeman

We hereby certify that we assisted William E Daugherty deputy Surveyor in Surveying and Subdividing Township No 5 North of the base line of Range No 21 West of the 6th principal Meridian and that said Township has been in all respects to the best of our Knowledge and belief well and faithfully Surveyed and the boundary monuments planted according to the instructions furnished by the Surveyor General

H R Wilcox } Chainmen
Hadden Daley

Allen Revelvig } Axeman
Subscribed in
my presence and sworn
to before me this Sept 10th
A D 1869
R C Daugherty
Justice of the Peace

in and for Lincoln County, Nebraska

I William E Daugherty
deputy Surveyor do Solemnly
Swear that in pursuance of a
Contract No 13 with P. W. Hitchcock
General Surveyor of the public lands
of the United States for the
States of Iowa and Nebraska
bearing date the 15th day of
September 1868 and in
Strict conformity to the laws
of the United States and
the instructions furnished by
by the said Surveyor General,
I have faithfully Surveyed
and Subdivided Township
No 3 North of the base line,
& Range No 21 West of the
6th Principal Meridian,
in State of Nebraska;
and I do further Swear that
the foregoing are the true and
original field notes of said Survey
executed as aforesaid

W E Daugherty
Deputy Surveyor

Subscribed in my
presence and sworn to
before me this Sept 10th
A D 1869

R C Daugherty
Justice of the Peace
in and for Lincoln County, Nebraska.

Surveyor General's Office
at Plattsmouth Neb. Oct. 20th. 1869.

The foregoing field notes of the survey of the subdivision lines of Township No. 5 North, of Range No. 21 West of the 6th Principal Meridian, in the State of Nebraska executed by William E. Daugherty, under his contract of the 15th day of September 1868, in the month of July 1869, having been critically examined, the necessary corrections and explanations made, the said field notes, and the surveys they describe, are hereby approved.

Robt. N. Simington
Surveyor-General.

Town 6 North Range 21 West.

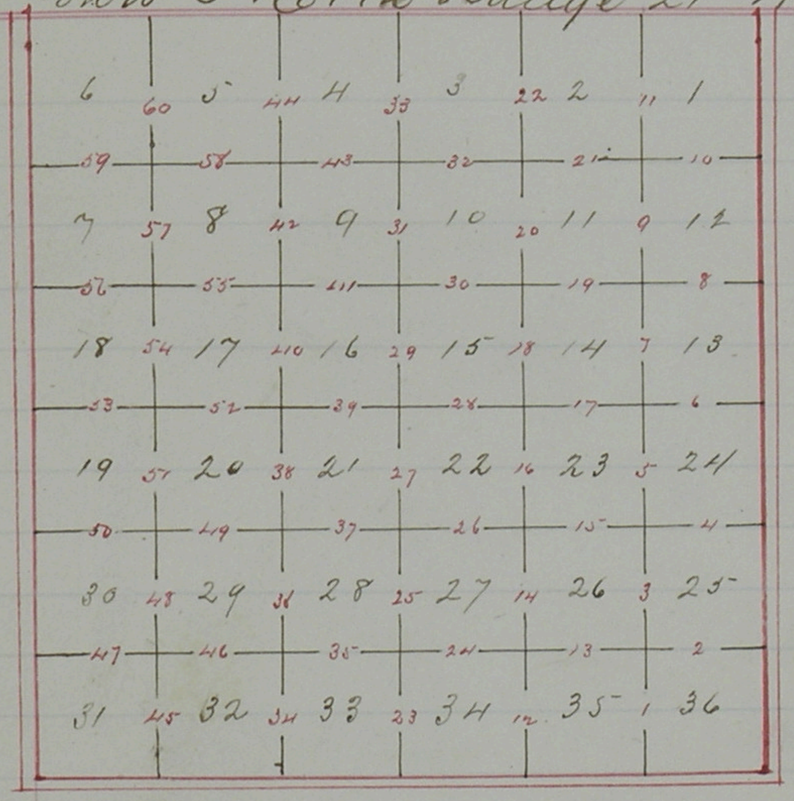

Index Diagram

Subdivision of Township
No 6th North of Range
No 21 West of the 6th
Principal Meridian
Nebraska

Commenced July 20th 1869
Finished July 25th 1869
By William E Daugherty
Deputy Surveyor

Township No 6 North Range No 21 West of 6th Principal Mer

Names of Assistants-

Herbert R Wilcox } Chainmen
Thaddeus Foley }

Allen Devebois } Axeman

To determine the course of the East boundary of the Township I commence at the Corner of Townships No 5 & 6 Ranges 20 & 21 and run thence North on a blank line
Var 14° East-

4007 fell 13 links West of 1/4 Sec Cor
80 15 fell 17 links West of Section Corner

From aforesaid Township Corner I run ~~west~~ N 89° 42' W on a blank line
Var 14° East

4020 fell 24 links South of 1/4 Section Corner
80 58 fell 43 links South of Section Corner

Township No 6 North of Range

North between Sections
35 and 36
Var 14° East

40.00 Set ~~1/4 Sec~~ chased post in mound of Earth with pits as per instructions for 1/4 Sec corner

80.00 Set chased post in mound of Earth with pits as per instructions for corner to Sections 25 26 35 and 36

Surface hilly Soil 3° Rat

No 21 West of 6th P M

S 89° 42' E on a random line between Sections 25 and 36
Var 14° East

~~79.90 Intersect~~

40.00 Set Temporary 1/4 Sec corner

79.90 Intersect Range line 58 links North of post

N 89° 17 W on a true line between Sections 25 and 36
Var 14° East

39.95 Set chased post in mound of Earth with pits as per instructions for 1/4 Section corner

79.90 Cor of Sections 25 26 35 & 36 ~~corner~~

Surface hilly soil 3° Rat

Township No 6 North of Range

North between Sections
25 and 26
Var 14° East

1600 Ravine 75 feet deep and
200 feet wide bears East
and West

4000 Set chared post in mound of
earth with pits as per instructions
~~for corner to Sections~~ for 1/4 Sec cor

8000 Set chared post in mound
of earth with pits as per
instructions for corner to Sections
23, 24, 25 and 26
Surface hilly Soil 3rd Rate

No 21 West of the 6th P M

S 89° 42' East on a random line
between Sections 24 and 25
Var 13° 40' East

4000 Set Temporary 1/4 Sec. corner
5200 Ravine 100 links deep x 275 feet
52.00 wide bears North x South
80.00 8000 ~~Set~~ Intersect Range line 38
links South of post

N 8 8
~~S~~ 89° 5~~4~~' W on a random line
between Sections 24 and 25
Var 13° 40' East

4000 Set chared post in mound of
earth with pits as per instructions
for 1/4 Sec corner

8000 The line corner of Sections
80.00 23, 24, 25 and 26
Surface hilly Soil 3rd Rate

Township No 6 North of Range No 21 West of the 6th P M

North between Sections
23 and 24
Var 14° East

40.00 Set charred post in mound
of Earth with pits as per
instructions for 1/4 Sec Corner

8 80.00 Set charred post in mound,
Earth with pits as per
instructions for Corner to Sections
13, 14, 23 and 24
Surface hilly Soil 3rd
Rate

S 89° 42' E on a random line
between Sections 13 and 24
Var 13° 45' East

40.00 Set Temporary 1/4 Sec corner
80.44 Intersect Range line 36 links
North of post

N 89° 27' W on a true line between
Sections 13 and 24
Var 13° 45' East

40.22 Set charred post in mound of
Earth with pits as per instructions
for 1/4 Sec Corner

80.44 The corner to Sections
13, 14, 23 and 24
Surface hilly Soil 3rd Rate

Township No 6 North of Range No

North between Sections
13 and 14
Var 14° East

40.00 Set chared post in mound of Earth with pits as per instructions for 1/4 Sec corner

80.00 Set chared post in mound of Earth with pits as per instructions for corner to Sections 11, 12, 13 and 14
Surface rolling Soil 2nd Rate

21 West of the 6th P M

S 89° 42' E on a random line between Sections 12 and 13
Var 14° East

40.00 Set Temporary 1/4 Sec corner
80.10 Intersect Range line 79 links
80.10 North of post

N 89° 8' W on a line line between Sections 12 and 13
Var 14° East

40.05 Set chared post in mound of Earth with pits as per instructions for 1/4 Sec corner

80.10 The Corner of Sections
80.00 11, 12, 13 and 14
Surface rolling Soil 2nd Rate

Township No 6 North of Range M.

North between Sections
11 and 12
var 14° East

4000 Set chared post in mound
of Earth with pits as
per instructions for 1/4 sec cor

8000 Set chared post in mound
of Earth with pits as per
instructions for corner to
Sections 1, 2, 11 and 12
Surface rolling Soil 2nd Rate

21 West of 6th P.M.

S 89° 42' E between Sections
1 and 12
var 14° East

40.00 Set Temporary 1/4 Sec corner
79.40 Intersect Range line 44 links
North of post

N 89° 23' W on a true line
between Sections 1 and 12
var 14° East

39.70 Set chared post in mound
with pits as per instruction
for 1/4 Sec corner

79.40 The corner to Sections
1, 2, 11 and 12
Surface rolling Soil 2nd Rate

Township No 6 North Range No 4

North Random between
Sections 1 and 2 2
Var 14° East

4000 Set Temporary 1/4 Sec cor
~~8000~~ S

80.63 80 Intersect North boundary 65
links ~~West~~ East of post

S 28' E on a true line
between Sections 1 and 2
Var 14° East

40.63 63 Set chased post in mound of
~~Earth with~~ earth with pits as per
instructions for 1/4 Sec. corner

80.63 80 The corner to Sections
1. 2. 11 and 2 12
Surface rolling Soil
2nd Rate —

July 20th 1869

2 1 West of the 6th P M

North between Sections
34 and 35
Var 14° East

4000 Set chased post in mound of
Earth with pits as per
instructions for 1/4 Section corner

8000 Set chased post in mound of Earth
with pits as per instruction
for corner to Sections
26. 27. 34 and 35 3 —
Surface rolling Soil 2nd
Rate —

~~July 20th 1869~~

Township No 6 North of Range

S 89° 42' E on a random line between Sections 26 & 35 — Ven 14° East

3200 Ravine 75 links deep & 200 links wide NW & SE

4000 Set Temporary 1/4 Sec corner

8036 Intersect North and South line 63 links North of post

80

N 89° 13' W on a true line between Sections 26 & 35 — Ven 14° East —

4018 Set chared post in mound of Earth with ~~with~~ pits as per instruction for 1/4 Sec corner

8036 The corner of Sections 26, 27, 34 & 35

80

Surface rolling Soil 2d Rate

21 West of the 6th P M

North between Sections 26 & 27 Ven 14° East

3500 Ravine 75 links deep & 200 links wide bears NW & SE

4000 Set chared post in mound of Earth with pits as per instruction for 1/4 Sec corner

8000 Set chared post in mound of Earth with pits as per instructions for corner to Sections 22 23 26 & 27

Surface rolling Soil 2d Rate

Township No 6 North of Range No

S 89° 42' E on a random line between Sections 23 and 26
Var 14° East

40.00 Set ~~chared~~ Temporary post for ¼ Sec. corner ~~in mound of Earth with pits as per instructions for 1/4 Sec corner~~

80.08 80.08 Intersect North & South line 26 links South of post

N 8 S 89° 53' W on a true line between Sections 23 and 24
Var 14° East

40.04 Set chared post in mound of Earth with pits as per instructions for 1/4 Sec corner

8 80.08 The corner of Sections 22 23 26 & 27
Surface rolling soil 2nd Rate

21 West of the 6th Principal Mer

North between Sections 22 and 23
Var 14° East

40.00 Set chared post in mound of Earth with pits as per instructions for 1/4 Sec corner

8 80.00 Set chared post in mound of Earth with pits as per instructions for corner of Sections 14 15 22 and 23
Surface rolling soil 2nd Rate

Township No 6 North of Range No 21 West of the 6th P M

S 89° 42' E on a random line between Sections 14 and 23
Var 14° East

4000 Set Temporary 1/4 Sec cor
80.48 Intersect North and South line
28 links North of post

N 89° 30' W on a line line between Sections 14 and 23
Var 14° East

40.24 Set chared post in mound of Earth with pits as per instructions for 1/4 Sec corner

80.48 The corner of Sections 14, 15, 22 & 23
Surface rolling soil 2nd Rate

North between Sections 14 and 15
Var 13° 40' East

4000 Set chared post in mound of Earth with pits as per instructions for 1/4 Sec corner

8000 Set chared post in mound of Earth with pits as per instructions for corner of Sections 10, 11, 14 and 15
Surface rolling soil 2nd Rate

Township No 6 North of Range 21 West of the 6" P.M

S 89° 42' E on a random line between Sections 11 and 14 bar 13° 40' East

4000 Set temporary 1/4 Sec cor.

79.88 Intersect North and South line at post

N 89° 42' W on a line between Section ~~line~~ 11 11 & 14 bar 13° 40' East

39.94 Set chased post on mound of Earth with pits as per instruction for 1/4 Sec cor

7988 The corner of Sections 10 11 14 & 15

Surface rolling soil 2" Rate

North between Sections 10 & 11 bar 13° 45' East

4000 Set chased post on mound of Earth with pits as per instruction for 1/4 Sec cor

8000 Set chased post on mound of Earth with pits as per instruction for corner to Sections 2 3 10 & 11

Surface rolling soil 2" Rate

Township No 6 North of

S 89° 42' E on random line
between Sections 2 & 11
Var 13° 30' East

40.00 Set Temporary 1/4 Sec cor
79.68 Intersect North & South line
27 links South of post

N 89° 54' W on a true line
between Sections 2 and 11
Var 13° 30' East

39.84 Set charred post in mound of
Earth with pits as per
instructions for 1/4 Sec corner
79.68 The corner to Sections 2, 3,
10 & 11
Surface level Soil 2nd Rate

Range 21 West of 6th P. M.

North random between Sections
2 and 3
Var 13° 40' East

40.00 Set Temporary 1/4 Sec corner
80.13 Intersect North boundary 12
links west of post

S 5' W on a true line between
Sections 2 and 3
Var 13° 40' East

40.13 Set charred post in mound of
Earth with pits as per
instructions for 1/4 Sec corner
80.13 The corner to Sections
2, 3, 10 & 11
Surface level Soil 2nd Rate

July 21st 1869

Township No 6 North of

North between Sections
33 and 34
Bar 14° East

40.00 Set chased post in mound
of Earth with pits as per
instructions for 1/4 Sec corner

48.00 Enter Deep reversi bears N E & West

56.00 Leave deep reversi bears
N E & West

80.00 Set chased post in mound
of Earth with pits as per
instructions for corner to Sections
27, 28, 33 and 34
Surface hilly Soil 3rd
rate

Range 21 West of 6th P.M.

S 89° 42' E on a random line between
Sections 27 and 34
Bar 14° East

23.00 Enter deep reversi bears N E & S W

30.50 Leave same bears N E & S W.

40.00 Set Temporary 1/4 Sec corner

79.90 Intersect North and South line 47 links
North of post

N 89° 21' W on a true line between
Sections 27 and 34
Bar 14° East

39.95 Set chased post in mound of Earth
with pits as per instructions for
1/4 Sec corner

79.90 The corner of Sections
27, 28, 33 and 34
Surface hilly Soil 2nd Rate

Township No 6 North of Range No 21 West of the 6th P.M.

North between Sections 27 & 28
Bar 14° East

40.00 Set charred post in mound of Earth with pits as per
40. instructions for 1/4 Sec corn
80.00 Set charred post in mound of Earth with pits as per
80.0 80. instructions for corn to Sections
21, 22, 27 & 28
Surface hilly Soil 3rd Rate

40.

8
82

S 89° 42' E on a random line between
Sections 22 and 27
Bar 14° East

30.30 30.30 Enter deep ravine bears NW & SE
37.50 Leave Same bears NW & SE
40.00 Set Temporary 1/4 Sec corn
80.18 8.18 Intersect North ~~boundary~~ & South
line 66 links North of post

N 89° 12' W on a true line between
Sections 22 and 27
Bar 14° East

40.09 Set charred post in mound of Earth
with pits as per instruction for
1/4 Sec corn
80.18 80.18 The corn to Sections
21, 22 27 and 28
Surface hilly Soil 3rd Rate

Township No 6 North of Range 21" west of the 6' P.M.

North between Sections 21 and 22
Var 13° 30' East

4.50 Enter deep ravine bears East and west

40.

13.00 Leave Same bears East & west

80.0

40.00 Set chared post in mound of Earth with pits as per instructions for ~~cenn to~~ 1/4 sec cenn

80.

80.00 Set chared post in mound of Earth with pits as per instructions for cenn to Sections 15, 16, 21 & 22 Surface rolling Soil 2nd Rate

40.

S 89° 42' E on a random line between Sections 15 and 22
Var 13° 30' East

40.00 Set Temporary 1/4 Sec cenn

79.80 Intersect North and South line at post

N 89° 42' W on true line between Sections 15 and 22
Var 13° 30' East

39.90 Set chared post in mound of Earth with pits as per instructions for 1/4 Sec cenn

79.80 The cenn of Sections 15, 16, 21 and 22 Surface level Soil 2nd Rate

Township No 6 North of

North between Sections 15 & 16
Var 13° 50' East

40.00 Set chared post in mound of Earth with pits as per instructions for 1/4 Sec corner

80.00 Set chared post in mound of earth with pits as per instructions for corner to Sections 9, 10, 15 and 16
Surface level Soil 2" Rab

Range 21 West of the 6" P.M.

S 89° 42' E on a random line between Sections 10 and 15
Var 13° 30' East

40.00 Set Temporary 1/4 Sec corner

80.00 Intersect North and South line 90 links South of post

S 89° 39' W

S 89° ~~49~~ 39' W on a true line between Sections 10 and 15
Var 13° 30' East

40.00 Set chared post in mound of earth pits as per instructions for 1/4 Sec corner

80.00 The corner of Sections 9, 10, 15 and 16
Surface level Soil 2" Rab

Township No 6 North of Range 21 West of the 6" P.M.

North between Sections
9 and 10
Var 14° East

40.00 Set chased post in mound of
40.0 Earth with pits as per
instructions for 1/4 Sec corner

80.08 80.00 Set chased post in mound of
80.0 Earth with pits as per
instruction for corner to Sections
3, 4, 9 and 10
Surface level Soil 2nd Rate

S 89° 42' E on a random line
between Sections 3 and 10
Var 14° East

40.00 Set Temporary 1/4 Sec corner
80.26 Intersect North and South line
80 16 links North of post

N 89° 35' W on a true line between
Sections 3 and 10
Var 14° East

40.13 Set chased post in mound of Earth
with pits as per instructions for
~~corner to~~ 1/4 Section corner

80.26 The corner of Sections
80.26 3, 4, 9 & 10
Surface level Soil 2nd Rate

Township No 6 North of Range 21 West of the 6th P.M.

North random between
Sections 3 and 4
Bar 14° East

40.00 Set Temporary 1/4 Sec corner

40.00 81.10 Intersect North boundary 57 links west of post

80.08

80.00 S 24' W on a true line between
Sections 3 and 4
Bar 14° East

41.10 Set chased post in mound of
Earth with pits as per
instructions for 1/4 Sec corner

40.00 81.10 The corner of Sections
3, 4, 9 & 10
Surface level Soil 3rd Rate

80.00

July 22nd 1869

North between Sections
32 and 33
Bar 14° East

40.00 Set chased post in mound of Earth
with pits as per instructions
for 1/4 Sec corner

80.00 Set post for corner to Sections
28, 29, 32 and 33 chased post in mound of earth with pits as per instructions
Surface rolling Soil 2nd Rate

Township No 6 North of Range 21 West of the 6th P.M.

S 89° 42' E on a random line between Sections 28 and 33 Ben 14° East

40.00 Set Temporary 1/4 Sec cor

40.00 43.00 Enter deep ravine bears North & South

51.00 Leave Same bears Same

80.08 57.00 Enter deep ravine bears N 20 E & S 20 E

80.00 66.00 Leave Same bears Same

80.64 Intersect North and South line 40 links North of Cor

N 89° 25' W on a true line between Sections 28 & 33 Ben 14° East

40.00 40.32 Set charred post in mound of Earth with pits as per instruction for 1/4 Sec corn

80.00 80.64 The corner to Sections 28, 29, 32 & 33 Surface hilly Soil 3rd Rate

North between Sections 28 and 29 Ben 14° East

40.00 Set charred post in mound of Earth with pits as per instruction for 1/4 Sec corn

47.00 Enter deep ravine bears East and West

58.00 58.00 Leave Same bears Same

80.00 Set charred post in mound of Earth with pits as per instruction for corner to Sections 20, 21, 28 & 29 Surface hilly Soil 3rd Rate

Township No 6 North of Range 21 West of the 6 P.M.

S 89° 42' E on a random line between Sections 21 and 28
Var 13° 45' East

40.00 Set ~~chained~~ post ~~in mound of Earth with pits as per instructions~~ temporary for 1/4 Sec corner

60.00 Enter deep ravine bears North and South

68.50 Leave Same bears Same

80.30 Intersect North and South line 24 links South of post

S 89° 52' W on a true line between Sections 21 and 28
Var 13° 45' East

40.15 Set chained post in mound of Earth with as per instructions for 1/4 Sec corner

80.30 The corner of Sections 20, 21, 28 & 29
Surface rolling Soil 3rd Rate

North between Sections 20 & 21
Var 13° 50 East

40.00 Set chained post in mound of Earth with pits as per instructions for 1/4 Sec corner

49.00 Enter deep ravine bears N 70 E & S 70 W

61.50 Leave Same bears Same

80.00 Set chained post in mound of Earth with pits as per instructions for corner to Sections 16, 17, 20 & 21
Surface hilly Soil 3rd Rate

Township No 6 North of

S 89° 42' E on a random line between Sections 16 and 21
Var 14° East

4000 Set Temporary 1/4 Sec corner
5250 Enter deep ravine bears NW and SW
6400 Leave Same bears Same of post
8000 ~~Set chared post in mound of Earth with pits as per instructions for corner to Sections 8 9 16 and 17 Surface h~~ Deleted North and South line 60 links South

S 89° 32' W on a true line between Sections 16 and 21
Var 14° East

4000 Set chared post in mound of Earth with pits as per instructions for 1/4 Sec corner
8000 The corner of Sections 16 17 20 & 21
Surface hilly Soil 3rd Rate

Range 21 West of the 6th P.M.

North between Sections 16 and 17
Var 14° East

4000 Set chared post in mound of Earth with pits as per instructions for 1/4 Sec corner
8000 Set chared post in mound of Earth with pits as per instructions for corner to Sections 8. 9. 16 & 17
Surface hilly Soil 3rd Rate

Township No 6 North of

S 89° 42' E on a random line
between Sections 9 and 16
Var 14° East

40.00 Set Temporary 1/4 Sec corner
43.00 Enter deep ravine bears
North and South
52.50 Leave Same bears Same
80.60 ~~Set chared post in mound of~~ Intersect North and South line
~~Earth with~~ 39 links North of the post

N 89° 25' W on a true line
between Sections 9 and 16
Var 14° East

40.30 Set chared post in mound of
Earth with pits as per
instructions for 1/4 Sec corner
80.60 Section corner of Sections
8, 9, 16 and 17
Surface hilly Soil 3rd Rate

Range 21 West of the 6th P.M.

North between Sections 8 and 9
Var 14° East

40.00 Set chared post in mound of Earth
with pits as per instructions
for 1/4 Sec corner
80.50 Set chared post in mound of Earth
with pits as per instructions
for corner to Sections
4, 5, 8 and 9
Surface rolling Soil 2nd Rate

Township No 6 North of Range 21 West of the 6 P. M.

S 89° 42' E on a random between
Sections 4 and 9
Var 14° East
40.00 Set Temporary 1/4 Sec corner
49.25 Center of Lake 30 feet deep
and 180 feet wide
80.00 Intersect North and South
line 84 lks South of post
S. 89° 06' W.
S 89° 42 W on a true line between
Sections 4 and 9
Var 14° East
40.00 Set charred post in mound of Earth
with pits as per instructions
for 1/4 Sec corner
80.00 The corner of Sections
4. 5. 8 and 9
Surface rolling Soil 2d Rate

North on a random between Sections
4 and 5
Var 14° East
40.00 Set Temporary 1/4 Sec corner
81.44 Intersect North boundary 117
lks West of post
S 49' W on a true line between
Sections 4 and 5
Var 14° East
41.44 Set charred post in mound of Earth
with pits as per instructions
for 1/4 Sec corner
81.44 The corner of Sections
4. 5. 8 and 9
Surface rolling Soil 2d Rate

July 23rd 1869

Township No 6 North of

North between Sections
31 and 32
Var 14° East

40.00 Set chained post in mound of
Earth with pits as per
instructions for 1/4 Sec cor

80.00 Set chained post in mound of
Earth with pits as per
instructions for corner to Sections
29, 30, 31 and 32
Surface rolling Soil 2nd Rate

Range 21 west of the 6th P.M.

S 89° 42' E on a random line
between Sections 29 and 32
Var 14° East

40.00 Set Temporary 1/4 Sec corner
79.48 Intersect North and South line
44 links South of post

S 89° 51' W on a true line between
Sections 29 and 32
Var 14° East

39.74 Set chained post in mound of Earth
with pits as per instructions
for 1/4 Sec corner

79.48 The corner to Sections
29, 30, 31 and 32
Surface rolling Soil 3rd Rate

Township No 6 North of

N 89°42' W on a random line
between Sections 30 and 31 [3]
Var 14° East

40.00 Set Temporary 1/4 Sec corn

47.60 [7] Stream 20 links wide runs South
dry at this line
Skirted with cottonwood Elm
and Box elder Timber

79.43 Intersect Range line 137 link
South of post

S ~~89°33'~~ 88°43' E on a line line between
Sections 30 & 31
Var 14° East

39.43 Set chased post in mound of Earth
with pits as per instructions
for 1/4 Sec corn

79.43 The corn of Sections
29, 30, 31 and 32
Surface hilly Soil 3° Rate

Range 21 [21] West of the 6° R M

North between Sections 29 and 30
Var 14° East

40.00 Set chased post in mound of Earth
with pits as per instructions for 1/4 Sec
corn

80.00 Set chased post in mound of Earth
with pits as per instructions for
corner to Sections
19, 20, 29 & 30
Surface hilly soil 3° Rate

Township No 6 North of

S 89°42' E on a random line
between Sections 20 & 29
Bar 14° East

10.50 Enter deep ravine bears S 75 E
and ~~S 75~~ N 75 W

40.00 Set Temporary 1/4 Section corner

49.50 Leave deep ravine bears N E
and S E

80.32 Intersect North and South line
at post

N 89°42' W on a true line
between Sections 20 and 29
Bar 14° East

40.16 Set charred post in mound of
Earth with pits as per
instructions for 1/4 Sec corner

80.32 The corner to Sections
19, 20, 29 and 30
Surface hilly Soil 3rd Rate

Range 21 West of the 6th P M

N 89°42' W on a random line
between Sections 19 and 30
Bar 14° East

40.00 Set Temporary 1/4 Sec corner

43.25 Stream 20 links wide runs South
Stream dry at this time

79.36 Intersect Range line 14 links
North of post

N 89° ~~34~~ 48' E on a true line between
Sections 19 and 30
Bar 14° East

39.34 ~~The corner to Sections~~ Set charred
post in mound of Earth with
pits as per instruction for
1/4 Sec corner

79.34 The corner of Sections
19, 20, 29 and 30
Surface hilly Soil 3rd Rate

Township No 6 North of Range 21 West of the 6 P. M.

North between Sections 19 and 20
Bar 14° East

~~40.00~~ 39.00 Enter deep ravine bears East and West

17.00 Leave same bears same

40.00 Set chased post in mound of earth with pits as per instructions for 1/4 Sec cor

76.00 Enter deep ravine bears East and West

80.00 Set chased post in mound of Earth with pits as per instructions for corner to Sections 17, 18, 19 and 20
Surface hilly Soil 2nd Rate

July 24th 1869

S 89° 42' E on a random line between Sections 19 and 20
Bar 14° East

11.00 Leave deep ravine bears N 70 W and S 70 E

40.00 Set Temporary 1/4 Sec corner

79.98 Intersect North and South line 45 links North of post

N 89° 23' W on a true line between Sections 19 and 20
Bar 14° East

39.99 Set chased post in mound of Earth with pits as per instructions for 1/4 Sec corner

79.98 The corner of Sections 17, 18, 19 and 20
Surface hilly Soil 2nd Rate

Township No 6 North of

N 89° 42' W on a random line
between Sections 18 and 19
Var 14° East

6,25 Leave deep ravine bears NW
& S E
39 20 Auth 15 links wide runs South no water in it now
40,00 Set Temporary 1/4 Sec cerner
79,29 Intersect Range line 73 links
South of post

S 89° ~~47'~~ 10' E on a ~~true~~ true line
between Sections 18 and 19
Var 14° East

39,29 Set chased post in mound of Earth
with pits as per instructions
for 1/4 Sec cerner
79,29 The cerner of Sections
17, 18, 19 & 20
Surface hilly soil 2d Rate

√

Range ~~21~~ 21 West of the 6th P.M.

√ North between Sections 17 and 18
Var 14° East

4,00 Leave deep ravine bears East
and West
40,00 Set chased post in mound of Earth
with pits as per instructions
for 1/4 Sec cerner
80,00 Set chased post in mound of
Earth with pits as per
instructions for cerner of to
Sections 7, 8, 17 and 18
Surface rolling soil 2d Rate
soil 2d rate

√

Township No 6 North of

S 89° 42' E on a random line
between Sections 8 and 17
Var 14° East
40.00 Set Temporary 1/4 Sec corn
80.42 Intersect North and South line.
81 links North of post

N 89° ~~47~~ 7' ~~4~~ 8" W on a true line betwn
Sections 8 and 17
Var 14° East
40.21 Set charred post in mound of
Earth with pits as per
instructions for 1/4 Sec corn
80.42 The corner of Sections
7. 8. 17 and 18
Surface rolling Soil 2nd Rate

Range 21 West of the 6th P.M.

N 89° 42' W on a random line
between Sections 7 and 18
Var 14° East
34.60 Stream 10 links wide runs
South (dry)
40.00 Set Temporary 1/4 Sec corn
79.38 Intersect Range line 11 links
North of post

~~N~~ S 89° ~~37~~ 24' ~~W~~ E on a true line
between Sections 7 and 18
Var 14° East
39.38 Set charred post in mound of
Earth with pits as per
instructions for 1/4 Sec corn
79.38 The corner of Sections
7. 8. 17 and 18
Surface hilly Soil 2nd Rate

Township No 6 North of

North between Sections
7 and 8
Var 14° East

40.00 Set chained post in mound of
Earth with pits as per
instructions for 1/4 Sec Cor

80.00 Set chained post in mound of
Earth with pits as per
instructions for corner to Sections
5, 6, 7 and 8
Surface rolling soil 2nd Rate

Range 21 West of the 6th P.M.

S 89° 42' E on a random line
between Sections 5 and 8
Var 14° East

40.00 Set Temporary 1/4 Sec corner

80.26 Intersect North and South line
58 links North of post

N 89° 17' W on a true line
between Sections 5 and 8
Var 14° East

40.13 Set chained post in mound of Earth
with pits as per instructions
for 1/4 Sec corner

80.26 The corner of Sections
5, 6, 7 and 8
Surface rolling soil 2nd Rate

Township No 6 North of Range 21 West of the 6th P M

S 89°42' W on a random line
between Sections 6 and 7
Var 14° East

4000 Set Temporary 1/4 Sec corner
4465 Stream 10 links wide runs
South (dry)
7893 Intersect Range line at post

S 89°42' E on a true line between
Sections 6 and 7
Var 14° East

38 ~~39~~ 93 Set chained post in mound of
Earth with pits as per
instructions for 1/4 Sec corner
8 7893 The corner of Sections
5, 6, 7 & 8
Surface rolling soil 2nd Rate

North random between Sections
5 and 6
Var 13°40' East

4000 Set Temporary 1/4 Sec corner
8 80.39 Intersect North boundary 56 links
East of post

S 24' E on a true line between
Sections 5 and 6
Var 13°40 East

39 4039 Set chained post in mound of
Earth with pits as per
instructions for 1/4 Sec corner
8039 The corner of Sections
80.39 5, 6, 7 and 8
Surface rolling soil 3rd Rate

July 25th 1869

General Description
The Southern & Western portion
of this Township is mostly
rough & broken soil 3rd Rate
The N E portion of the Township is
generally gently rolling soil 2nd Rate

Names of Assistants employed to assist in running measuring and ~~[illegible]~~ marking the lines and corners described in the foregoing field notes of Township No. 6 N. Range No. 21 ~~[illegible]~~ West of the 6th Principal Meridian State of Nebraska. Showing the respective capacities in which they acted

Herbert R Wilcox	Chainman
Thaddeus Foley	"
Allen Devebois	Axeman

We hereby certify that we assisted William E Daugherty deputy Surveyor in Surveying and subdividing Township No 6 North of Range No 21 West of the 6th Principal Meridian, State of Nebraska and that said Township has been in all respects to the best of our knowledge and belief well and faithfully surveyed and the boundary monuments planted according to the instructions furnished by the Surveyor General

H. R. Wilcox
Thaddeus Foley

Chainmen

Allen Devebois Axeman

Subscribed in my presence and sworn to before me this Sept 10th 1869

W E Daugherty
Surveyor of the Rear
in and for Lincoln County, Nebraska

I William E Dougherty
Deputy Surveyor do Solemnly
Swear that in pursuance of a
contract No. 13 with
Hitchcock Surveyor General of the
public lands of the United
States for Iowa and Nebraska
bearing date the 15th day
of September 1868, and in
strict conformity to the laws
of ~~the laws of~~ the United
States and the instructions
furnished by the said
Surveyor General, I have
regularly and faithfully
surveyed and subdivided
Township No. 6 North of
Range No. 21 West of the
6th Principal Meridian,
State of Nebraska,
and I do further
Swear that the foregoing

are the true and original
field notes of such survey

William E Dougherty
Deputy Surveyor

Subscribed and sworn to before
me this Sept 10th A.D. 1869

R. E. Dougherty
Justice of the Peace
in and for Lincoln County, Nebraska.

Surveyor General's Office
at Plattsmouth Neb. Oct. 20th. 1869.

The foregoing field notes of the survey of the subdivision lines of Township No 6 North, Range 21 West of the 6th Principal Meridian in the State of Nebraska, executed by William E. Daugherty under his contract of the 15th day of September 1868 in the month of July 1869 having been critically examined the necessary corrections and explanations made the said field notes and the surveys they describe are hereby approved.

Robt. R. Livingston
Surveyor General.

Index Diagram.

Town 7 N. Range 21 W

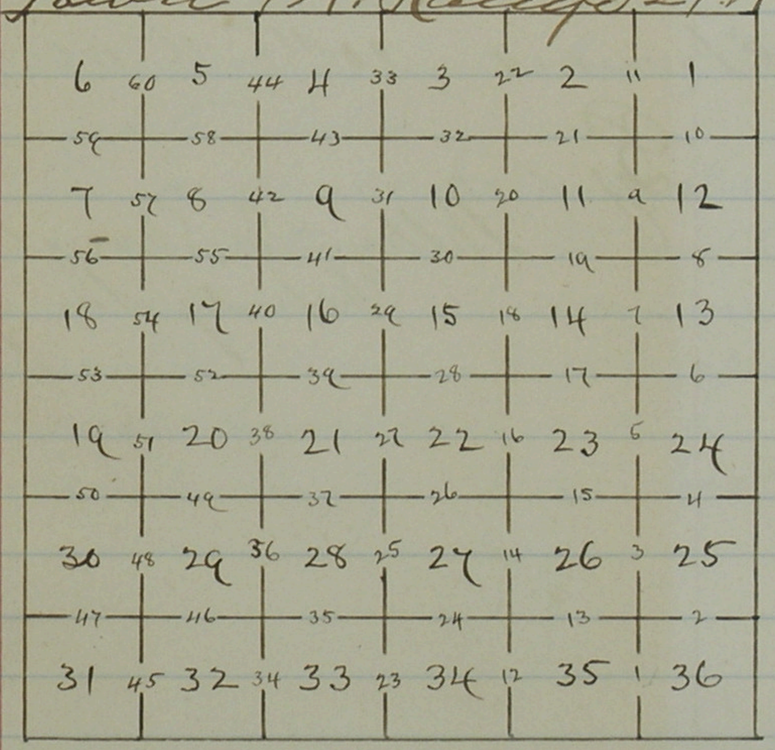

Township No 7 North Range No 21 West of the 6th Principal Meridian

Subdivision of Township No 7 North of Range No 21 West of the 6th Principal Meridian
Nebraska

Commenced 14th October 1868
Finished 20th October 1868

By William E. Daugherty
Deputy Surveyor

To determine the proper adjustment of my compass for subdividing this Township I commence at the corner to Townships 6 and 7 North Range ~~18 & 19~~ 20 and 21 West North on a blank line along the East boundary of Section 36
Var 13° 30' East

40.07 To a point - 27 links East of the quarter Section corner

80.08 To a point - 40 links East of corner to Sections 25 and 36

To retrace this line a run parallel thereto my compass must be adjusted to a variation of 13° 48' East

Township No 7 North of Range No 21

North between Sections 35 and 36
Var 14° East

40.00 Set Charred post in mound as
per instructions for 1/4 Sec cor
80.00 Set charred post in mound as
per instructions for corner to
Sections 25, 26, 35 & 36
Surface rolling Soil 2nd rate

West of the 6th Principal Meridian

~~N 89° 59'~~ East E on a random between
Sections 25 and 36
Var 14° East

40.00 Set temporary 1/4 Sec post
80.00 Intersect ~~Range line~~ East Boundary 40 links
North of post corner to Sections
25 and 36, from which I run
N 89° 42' W on a true line
between Sections 25 and 36
Var 14° East

40.00 Set post, deposit charred stake
raised mound of earth with pits
as per instructions for 1/4 Sec. Cor
80.00 ~~Set post~~ Corner to Sections
25. 26. 35 & 36
Surface rolling soil 2d rate

Township No 7 North of Range No 21 of the 6th Principal Meridian

North between Sections
25 and 26 ~~and 24~~
Var 13° 15' East—

40.00 Set chained post in mound as
per instructions for 1/4 Sec cor
80.00 Set chained post in mound as
per instructions for corner to Sections
23 24 25 and 26
Surface rolling Soil 2nd
rate—

~~N 89° 59'~~ East on a random
line between Sections ~~13~~ and 24
& 25 Var 14° East—

40.00 Set temporary 1/4 Sec post
79.90 Intersect ~~Range line~~ East Boundary 26 links
South of post corner to Sections 24
and 25 from which I run
S 89° ~~18'~~ 49' W for a true line
between Sections ~~13~~ and 24 & 25
Var 14° East—

39.95 Set chained post in mound as
per instructions for 1/4 Sec cor
79.90 To the corner of Sections
23 24 25 & 26
Surface rolling
Soil 2nd Rate—

Township No 7 North Range No 21

North between Sections 23 & 24
Var 13° 45' East

4000 set chared post in mound as
per instructions for 1/4 sec cor
8000 Set chared post in mound as
per instructions for corner to Sections
13 14, 23 & 24
Surface rolling
Soil 2nd Rate

West of the 6th Principal Meridian

~~N 89° 59'~~ East on a random line
between Sections 13 and 24
Var 14° East
4000 Set a temporary 1/4 sec post East Boundary
8026 Intersect ~~Range line~~ 26 links
South of post corner to Sections
13 and 24 from which I run
S 89° ~~50~~ 49 W on a true line
between Sections 13 and 24
Var 14° East
4013 set chared post in mound as
per instructions for 1/4 sec cor
8026 To the corner of Sections
13 14 23 and 24
Surface rolling
Soil 2nd Rate

Township No 7 North of Range No 21

North between Sections 13 and 14
Var 14° East

40,00 Set chained post in mound as
per instructions for 1/4 Sec cor
80,00 Set chained post in mound as per
instructions for corner to
Sections 11 12 13 and 14
Surface rolling
Soil 2nd Rate

West of the 6th Principal Mer

~~N 89° 59'~~ East on a random between
Sections 12 and 13
Var 14° East

40,00 Set temporary 1/4 Sec post
80,10 Intersect ~~Range line~~ East Boundary 30 links
North of post corner to Sections
12 & 13 from which I run
N 89° ~~46'~~ 47' W on a true line
between Sections 12 and 13
Var 14° East

40,05 Set chained post in mound as
per instructions for 1/4 Sec cor
80,10 To the corner of Sections
11 12 13 and 14
Surface rolling
Soil 2nd Rate

Township No 7 North Range No 21

North between Sections 11 and 12
Var 14° East

40.00 Set chared post in mound as per instructions for 1/4 Sec cor

80.00 Set chared post in mound as per instructions for corner to Sections 1, 2, 11 and 12
Surface gently rolling
Soil 2nd Rate

West of the 6th Principal Mer

~~N 89° 59'~~ East on a random line between Sections 1 and 12

40.00 Set temporary Var 14° East 1/4 Sec post

79.80 Intersect ~~Range line~~ East Boundary 73 links North of post corner to Sec. 1 & 12, from which I run

N 89° ~~28'~~ 39' W ~~between Sections~~ on a true line between Sections 1 and 12
Var 14° East

39.90 Set chared post in mound as per instructions for 1/4 Sec cor

79.80 To the corner of Sections 1, 2, 11 and 12
Surface rolling Soil 2nd rate

Township No 7 North Range No 21

North on a random line
between Sections 1 and 2
Var 14° 30' East

4000 ~~79.69~~ Set temporary 1/4 Sec post
79.69 Intersect North boundary 85
links East of post corner to
Secs 1 and 2 from which I run
S 36' E between Sections
1 and 2
Var 14° 30' East

39.69 Set chared post in mound as
per instructions for 1/4 Sec cor
79.69 To the corner of Sections
1 2 11 and 12
Surface rolling
Soil 2nd Rate
October 14th 1868

West of the 6th Principal Meridian

North between Sections
34 and 35
Var 14° East

4000 Set chared post in mound as
per instructions for 1/4 Sec cor
80.00 Set chared post in mound as
per instructions for corner to
Sections 26 27 34 & 35
Surface rolling
Soil 2nd Rate

Township No 7 North Range No 21 West of the 6th Principal Meridian

	N 89° 59' East on a random line between Sections 26 and 35 — Var 14° East —
40.00	Set temporary 1/4 Sec post
80.18	Intersect North and South line 54 links North of post corner to Sec 20. 26. 35 & 36 from which I run N 89° 37' W on a true line between Sections 26 & 35 — Var 14° East —
40.09	Set chained post in mound as per instructions for 1/4 Sec cor
80.18	To the corner of Sections 26 27 34 & 35 — Surface rolling Soil 2nd Rate —

	North between Section 26 & 27 Var 14° East —
40.00	Set chained post in mound as per instructions for 1/4 Sec cor
80.00	Set chained post in mound as per instructions for corner to Sections 22 23 26 and 27 Surface rolling Soil 2nd rate

Township No 7 North Range No 21

~~N 89° 59'~~ E east on a random line
between Sections 23 & 26
Var 13° 30' East

4000 Set temporary 1/4 Sec post
79.94 Intersect North and South
line at post corner to Sec.
23.24.25 & 26 from which I send
~~S 89° 59'~~ west W on a true line
between Sections 23 and 24 var 13° 30' E
39.98 Set chared post in mound as
per instructions for 1/4 Sec cor
79.94 To the corner of Sections
22 23 26 and 27
Surface rolling
Soil 2nd Rate —

West of the 4th Principal Meridian

North between Sections
22 and 23
Var 14° East

4000 Set chared post in mound as
per instructions for 1/4 Sec cor
8000 Set chared post in mound as
per instructions for corner
to Sections 14 15 22 & 23
Surface rolling
Soil 2nd rate —
~~Timber~~

Township No 7 North Range No 21

	~~N 89° 59'~~ E on a random between Sections 14 and 23 Var 14° East
40,00	Set temporary 1/4 Section post
80,00	Intersect North and South line 68 links North of post corners to Secs 13. 14. 23 & 24 from which I run N 89° ~~29~~ 31' W on a true line between Sections 14 and 23 Var 14° East
40,00	Set chared post w/ mound as per instructions for 1/4 Sec cor
80,00	To the corner of Sections 14 15. 22 and 23 Surface rolling Soil 2nd rate

West of the 6th Principal Mer

	North between Sections 14 and 15 Var 14° East
40,00	Set chared post w/ mound as per instructions for 1/4 Sec Post
80,00	Set chared post w/ mound as per instructions for corner to Sections 10, 11, 14 and 15 Surface rolling soil 2nd rate

Township No 7 North of Range 21

~~N 89° 59'~~ East on a random line
between Sections 11 and 14
Var 13° 30' East

40.00 Set temporary 1/4 Sec post
80.32 Intersect North and South
line 38 links South of post
corner to Secs 11.12.13 & 14 from which I run
S 89° ~~35'~~ 44' W ~~between Secs~~ on
a true line between Sections
11 and 14
Var 13° 30' East

40.16 Set chared post in mound as
per instructions for 1/4 Sec post
80.32 To the corner of Sections
10 11 14 and 15
Surface rolling
Soil 2nd rate

West of 6th Principal Meridian

North between Sections 10 & 11
Var 13° 45' East

40.00 Set chared post in mound as
per instructions for 1/4 Sec post
80.00 Set chared post in mound as
per instructions for corner to
Sections 2, 3, 10 & 11
Surface rolling Soil 2nd rate

Township No 7 North of Range No 21

~~N 89° 59' East~~ on a random line
between Sections 2 and 11
Var 14° East

40.00 Set temporary 1/4 Sec post
80.08 Intersect North and South line
at post corner to Secs
1. 2. 11 & 12 from which I run
~~S 89° 59' W~~ West on a true line
between Sections 2 and 11
Var 14° East

40.04 Set charred post in mound as
per instructions for 1/4 Sec post
80.08 To the corner of sections
2 3 10 & 11
Surface rolling
Soil 2nd Rate

West of the 6th Principal Meridian

North on a random line between
Sections 2 and 3
Var 15° East

~~40.00~~ Set temporary 1/4 Sec post
80.14 Intersect North boundary 10
links west of post corner to
Sections 2 & 3 from which I run
S 4' E on a true line between
Sections 2 and 3
Var 15' East

40.14 Set charred post in mound as
per instructions for 1/4 Sec post
80.14 To the corner of Sections
2 3 10 & 11
Surface rolling
Soil 2nd rate
Oct 17th 1868

Township No 7 North Range No 21 West

North between Sections
33 and 34
Var 14° East

40.00 Set chared post in mound as
per instructions for 1/4 Sec cor
80.00 Set chared post in mound as
per instructions for corner
to Sections 27 28 33 and 34
Surface rolling
Soil 2nd Rate

of the 6th Principal Meridian

~~N 89° 59'~~ East on a random line
between Sections 27 and 34
Var 14 East

40.00 Set temporary 1/4 Sec post
79.60 Intersect North and South line
20 links South of post
Corner to Secs. 26. 27. 34 & 35 from which I run
S 89° 52' W on a true line
between Sections 27 and 34
Var 14° East

39.80 Set chared post in mound as
per instructions for 1/4 Sec post
79.60 To the corners of Sections
27 28 33 and 34
Surface rolling
Soil 2nd rate

Township No 7 North Range No 21

North between Sections
27 and 28
Var 14° 15' East

40,00 Set chared post in mound as
per instructions for 1/4 Sec cor
80,00 Set chared post in mound as
per instructions for corner
to Sections 21 22 27 & 28
Surface rolling Soil 2nd rate

West of the 6th Principal Merid

~~N 89° 59'~~ East on a random line
between Sections 22 and 27
Var 14° East

40,00 Set temporary 1/4 Sec post
80 14 Intersect North and South line
29 links North of post corner to
Secs. 22. 23. 26 and 27 from which Dist
S 89° ~~47~~ 48' W ~~between~~ on a true
line between Sections 22 and 27
Var 14° East

40,07 Set chared post in mound as
per instructions for 1/4 Sec cor
80,14 To the corner of Sections
21. 22. 27 and 28
Surface rolling
Soil 2nd rate

Township No 7 North Range No 21 West

North between Sections
21 and 22
Var 15° East

40,00 Set charred post in mound as
per instructions for 1/4 Sec cor
80,00 Set charred post in mound as
per instructions for corn to
Sections 15. 16 21 and 22
Surface rolling
Soil 2nd Rate

of the 6th Principal Meridian

~~N 89° 59' E~~ East on a random line
between Sections 15 and 22
Var 14° East
40,00 Set temporary 1/4 Sec post
80,00 Intersect North and South line
55 links South of post corner
to Sections 14. 15. 22 & 23
S 89° ~~59~~ 37' W on a true line
between Sections 15 and 22
Var 14° East
40,00 Set charred post in mound as
per instructions for 1/4 Sec cor
80,00 To the corner of Sections
15. 16. 21 and 22
Surface rolling
Soil 2nd rate

Township No 7 North of Range No 21

North between Sections 15 and 16
Var 14° East

40,00 Set chared post in mound as
per instructions for 1/4 Sec cor
80,00 Set chared post in mound as
per instructions for corner to
Sections 9 10 15 and 16
Surface rolling
Soil 2d Rate

of 6th Principal Meridian

~~N 89 05 91 E~~ on a random line
between Sections 10 and 15
Var 14° East

40,00 Set temporary 1/4 Sec post
79,90 Intersect North and South line
at post corner to Sections
10. 11. 14 & 15 from which I run
~~S 89 05 91 W~~ West on a true line
between Sections 10 and 15
Var 14° East

39,95 Set chared post in mound as
per instructions for 1/4 Sec cor
79,90 To the corner of Sections
9 10 15 and 16

Township No 7 North Range No 21 West

North between Sections 9 and 10
Var 14° East

40,00 Set charred post in mound as
per instructions for 1/4 Sec cor
80,00 Set charred post in mounds
per instructions for corner to
Sections 3, 4, 9 and 10
Surface rolling
Soil 2nd rate

of the 6th Principal Meridian

~~N~~ 89° 59' East on a random line
between Sections 3 and 10
Var 14° East

40,00 Set Temporary 1/4 Sec post
80,34 Intersect North and South line
34 links North of post corner
to Sections 2. 3. 10 & 11 from which I run
N 89° 44' W on a true line
between Sections 3 and 10
Var 14° East

40,00 Set charred post in mound as
per instructions for 1/4 Sec cor
80,34 To the corner of Sections
3 4 9 and 10
Surface rolling Soil 2nd Rate

Township No 7 North Range No 21 west of 6th Principal Meridian

North random between Sections
3 and 4
Var 14° East

40,00 Set temporary 1/4 Sec post
80,13 Intersect North boundary 39
links East of post corner to Sect.
~~4~~ 3 & 4 from which I run
S 17' E on a true line
between Sections 3 and 4
Var 14° East

40,13 Set chained post in mound as
per instructions for 1/4 Sec cor
80,13 To the corner of Sections
3. 4. 9 and 10
Surface ~~rolling~~ Broken
Soil 3rd Rate
October 16th 1868

North between Sections 32 and 33
Var 14° East

40,00 Set chained post in mound as
per instructions for 1/4 Sec cor
80,00 Set chained post in mound as
per instructions for corner to
Sections 28. 29. 32 and 33
Surface rolling
Soil 2nd Rate

Township No 7 ~~North~~ Range No 21 West of 6th Principal Meridian

N 89° 59' E on a random line
between Sections 28 and 33
Var 14° East

40,00 Set temporary 1/4 Sec post
80,00 Intersect North and South line
30 links South of post corner
to Sec. 27. 28. 33 & 34 from which I run
S 89° 47' W on a true line
between Sections 28 and 33
Var 14° East

40,00 Set charred post in mound as
per instructions for 1/4 Sec cor
80,00 Set charred post in mound as
per instructions for corn to
Sections 28, 29, 32 and 33
Surface ~~rolling~~ rolling
Soil 2nd Rate

North between Sections 28 and 29
Var 14° East

40,00 Set charred post in mound as
per instructions for 1/4 Sec cor
80,00 Set charred post in mound as
per instructions for corner to
Sections 20, 21, 28 and 29
Surface rolling
Soil 2nd rate

Township No 7 North Range No 21

~~N 89° 59'~~ East on a random line
between Sections 21 and 28
Var 14° East

4000 Set Temporary 1/4 Sec post
79.58 Intersect North and South line
58 links South of post corner
to Sections 21.22.27 & 28 from which I run
S 89° ~~36'~~ 35 W on a true line
between Sections 21 and 28
Var 14° East

39.79 Set charred post in mound as
per instructions for 1/4 Sec cor
79.58 To the corner of Sections
20 21 . 28 and 29
Surface rolling
Soil 2nd Rate –

West of the 6th Principal Meridian

North between Sections 20 and 21
Var 14° East –

40.00 Set charred post in mound as
per instructions for 1/4 Sec cor
80.00 Set charred post in mound as
per instructions for corner to
Sections 16. 17 . 20 and 21
Surface rolling Soil 2nd rate –

Township No 7 North Range No 21 East

	~~N 89° 59' W~~ on a meander line between Sections 16 and 21
	Var 14° East
40.00	Set temporary 1/4. Sec Post
79.74	Intersect North and South line 35 links North of post corner to Sec 15. 16. 21 & 22 from which I run N 89° ~~46'~~ 45' W on a true line between Sections 16 and 21
	Var 14° East
39.88	Set charred post in mound as per instructions for 1/4 Sec cor
79.76	To the corner of Sections 16, 17, 20 and 21
	Surface rolling
	Soil 2nd Rate

of the 6th Principal Meridian

	North between Sections 16 and 17
	Var 14° East
40.00	Set charred post in mound as per instructions for 1/4 Sec cor
80.00	Set charred post in mound as per instructions for corner to Sections 8, 9, 16 and 17
	Surface rolling
	Soil 2nd Rate

Township No 7 North Range No 21

~~N 89° 59' E~~ East on a random line
between Sections 9 and 4
4000 Set temporary 1/4 sec post Var 14° East
79.88 Intersect North and South line
28 links South of post corner to
Sec. 9. 10. 15 & 16 from which I run
S 89° ~~47'~~ 48' W on a true line
between Sections 9 and 4
Var 14° East
3.9.94 Set chared post in mound as
~~79.88~~ per instructions for 1/4 sec cor
79.88 To the corner of Sections
8 9 16 and 17
Surface rolling
Soil 2nd Rate

West of the 6th Principal Meridian

North between Sections 8 and 9
Var 14° East
40.00 Set chared post in mound as
per instructions for 1/4 sec cor
80.00 Set chared post in mound as
per instructions for corner to
Sections 4. 5. 8 and 9
Surface rolling
Soil 2nd Rate

Township No 7 North Range No 21

~~N 89° 59'~~ E on a random line
between Sections 4 and 9
Var 14° East

4000 Set temporary 1/4 Sec post
80,36 Intersect North and South line
82 links South of post corner
to Sec. 3.4.9 & 10 from which Drew
S 89° ~~24'~~ 25' W on a true line
between Sections 4 and 9
Var 14° East

4018 Set chared post in mound as
per instructions for 1/4 sec cor
8036 To the corner of Sections
4, 5, 8 and 9
Surface rolling
Soil 2nd Rate

West of the 6th Principal Meridian

North random between Sections
4 and 5
Var 14° East

4000 Set temporary 1/4 Sec post
4200 Enter Plum creek bottom bears
N E and S W
4400 Plum creek 25 links wide runs
N E creek dry
5900 Plum creek 25 links wide runs N W
61,00 Lean creek bottom bears N E & S W
80,50 Intersect North boundary 100
links West of post corner to
Sections 4 & 5 from which Drew
S 43' W on a true line between
Sections 4 and 5
Var 14° East

40,50 Set chared post in mound as
per instructions for 1/4 Sec cor
80,50 To the corner to Sections
4, 5, 8 and 9
Surface rolling
Soil 2nd rate
October 18th 1868

Township No 7 North Range No 21

North between Sections 31 and 32
Var 14° 30' East

4000 Set chained post in mound as
per instructions for 1/4 Sec cor
8000 Set chained post in mound as
per instructions for corner to
Sections 29, 30, 31 and 32
Surface rolling Soil 2nd rate

West of the 6th Principal Meridian

~~N. 89° 59'~~ E. on a random line
between Sections 29 and 32
Var 14° 30' East

4000 Set temporary 1/4 Sec post
~~80.00~~ Intersect North and South line
41 links North of post corner to
Secs. 28. 29. 32 & 33 from which I run
N 89° ~~40'~~ 41' W on a true line
between Sections 29 and 32
Var 14° 30' East

4000 Set chained post in mound as
per instructions for 1/4 Sec cor
8000 ~~Set chained post in mound as~~
~~per instructions for~~ corner to
Sections 29 and ~~32~~ 31 and 32
Surface rolling
Soil 2nd Rate

Township No 7 North Range No 21

~~S 89° 59'~~ West on a random line
between Sections 30 and 31
Var 14° 30' East

40,00 Set temporary 1/4 Sec post
76,64 Intersect ~~Range line~~ West Boundary 90 links
South of post corners to Sec. 30 & 31
from which I run
N 89° 20' E on a true line between
Sections 30 and 31.
Var 14° 30' East

36,64 Set chared post in mound as
per instructions for 1/4 Sec cor
76,64 To the corner of Sections
29 30 31 and 32
Surface Broken
Soil 3rd rate

West of the 6th Principal Meridian

North between Sections 29 & 30
Var 14° 30' East

40,00 Set chared post in mound as
per instructions for 1/4 Sec cor
80,00 Set chared post in mound as
per instructions for corner to
Sections 19, 20, 29 and 30
Surface rolling
Soil 3rd Rate

Township No 7 North Range No 21 West of the 6th Principal Meridian

~~N 89° 59' E~~ East on a random line
between Sections 20 and 29
Var 14° East

40.00 Set temporary 1/4 Sec pos
80.42 Intersect North and South line
35 links South of pos corner to
Secs 20. 21. 28 & 29 from which Drum
S 89° ~~44'~~ 45' W on a true line
between Sections 20 and 29
Var 14° East

40.21 Set chained post in mound as
per instructions for 1/4 Sec pos
80.42 To the corner of Sections
19, 20, 29 and 30
Surface Broken
Soil 3rd Rate

~~S 89° 59'~~ West on a random line
between Sections 19 and 30
Var 14° East

40.00 Set temporary 1/4 Sec pos
77.10 Intersect ~~Range line~~ West Boundary 38 links
North of pos corner to Secs
19 & 30 from which Drum
N 89° ~~34'~~ 43'. E on a ~~random~~ true line
between Sections 19 and 30
Var 14° East

37.10 Set chained post in mound as
per instructions for 1/4 Sec pos
77.10 To the corner of Sections
19, 20, 29 and 30
Surface Broken
Soil 3rd Rate

Township No 7 North Range No 21

North between Sections
19 and 20
Var 14° East

40.00 Set chained post in mound as
per instructions for 1/4 Sec cor
80.00 Set chained post in mound as per
instructions for corner to
Sections 17 18 19 and 20
Surface Broken Soil 3rd rate

West of the 6th Principal Meridian

~~N 89° 59' E~~ West on a random line
between Sections 17 and 20
Var 14° 30' East

40.00 Set temporary 1/4 Sec post
80.38 intersect North and South
line at post Corner to Sec.
16. 17. 20 + 21 from which I run
~~S 89° 59' W~~ West on a true line between
Sections 17 and 20
Var 14° 30' East

40.19 Set chained post in mound as
per instructions for 1/4 Sec post
80.38 To the corner of Sections
17 18 19 and 20
Surface Broken
Soil 3rd Rate
October 19th 1868

Township No 7 North Range No 21 West

~~S 89° 59' W~~ on a random line
between Sections 18 and 19
Var 14° East

40.00 Set temporary 1/4 Sec Cor
77.51 Intersect West Boundary ~~Range line~~ 64 links
North of Cor to Secs 18
and 19 from which I run
N 89° 32' E on a true line
between Sections 18 and 19
Var 14° East

37.51 Set chained Cor in mound as
per instructions for 1/4 Sec Cor
77.51 To the corner of Sections
17 18 19 and 20
Surface rolling
Soil Dry

of the 6th Principal Meridian

North between Sections 17 and 18
Var 14° East

40.00 Set chained post in mound as
per instructions for 1/4 Sec Cor
80.00 Set chained post in mound as
per instructions for corner to
Sections 7, 8, 17 and 18
Surface Broken Soil 3rd rate

Township No 7 North Range No 21 East of the 6th Principal Meridian

	~~N 89° 59' W~~ East on a random line between Sections 8 and 17 Var 14° East
40.00	Set temporary 1/4 Sec Post
80.24	Intersect North and South line 41 links North of post corner to Sec. 8. 9. 16 and 17 from which I run N. 89° ~~44~~ 42' W on a true line between Sections 8 and 17 Var 14° East
40.12	Set charred post in mound as per instructions for 1/4 Sec post
80.24	To the corner of Sections 7 8 17 and 18 Surface Broken Soil 3rd Rate

	~~S 89° 59' W~~ West on a random line between Sections 7 and 18 Var 14° East
40.00	Set temporary 1/4 Sec post
76.80	Intersect ~~Range line~~ West Boundary 25 links North of post corner to Sections 7 & 18 from which I run N 89° ~~48'~~ 49' E on a true line between Sections 7 and 18 Var 14° East
36.80	Set charred post in mound as per instructions for 1/4 Sec cor
76.80	To the corner of Sections 7 8 17 & 18 Surface Broken Soil 3rd Rate

Township No 7 North Range No 21

North between Sections 7 and 8
Var 14° East

4,000 Set chared post in mound as
per instructions 1/4 Sec cor

8,000 Set chared post in mound as
per instructions for corner to
Sections 5.6 7 and 8
Surface Broken
Soil 3rd Rate

West of the 6th Principal Mer

~~N 89° 59' E~~ East on a a random line
between Sections 5 and 8
Var 14° East

4000 Set temporary 1/4 Sec post
8042 Intersect North and South
line 10 links North of post
corner to Sect. 4.5.8 & 9 from which I run
N 89° ~~55'~~ 54' W on a true line
between Sections 5 and 8
Var 14° East

4021 Set chared post in mound as
per instructions for 1/4 Sec post
8042 To the corner of Sections
Surface rolling 5 6 7 & 8
Soil 2nd Rate

Township No 7 North Range No 21 West of the 6th Principal Mer

~~S 89° 19~~ W on a random line
between Sections 6 and 7
Var 14° 30' East
40.00 set temporary 1/4 Sec post
77,90 intersect Range line 90 links
West of Boundary
North of post corner to Sec.
6 & 7 from which I run
N 89° 20' E on a true line
between Sections 6 and 7
Var 14° 30' East
37,90 set chared post in mound as
per instructions for 1/4 Sec post
77,90 To the corner of Sections
5 6 7 and 8
Surface Broken Soil 3rd rate

North random between Sections
5 and 6
Var 14° East
35.00 Enter Plum creek bottom bears N 6 & 8 W
37,50 Plum creek 25 links wide
runs N & (creek dry)
40.00 set temporary 1/4 Sec post
42.00 Sham Creek bottom bears N 6 & 8 W
80,00 Intersect North boundary 14
links East of post corner to
Sections 5 & 6 from which I run
S. 7' E on a true line between
Sections 5 and 6
Var 14° East
40,00 set chared post in mound as
per instructions for 1/4 Sec cor
80,00 ~~set chared post in mound as~~
~~per instructions for~~ corner to
Sections 5 6 7 and 8
Surface Broken
Soil 3rd Rate
October 20th 1868

Township No 7 North Range No 21 West of the 6th Principal Meridian

Affidavit—

I William E Daugherty Deputy Surveyor do solemnly swear that in pursuance of a contract Hitchcock Surveyor General of the Public lands of the United States for the States of Iowa and Nebraska bearing date the 15th day of September 1868 and in strict conformity to the laws of the United States and the instruction furnished by the said Surveyor General I have faithfully surveyed and subdivided Township No 7 North of Range No 21 west of the 6th Principal Meridian State of Nebraska and I do further solemnly swear that the foregoing are the true and original field notes of such Survey

William E Daugherty
Deputy Surveyor

Subscribed in my presence and Sworn to before me by the said William E Daugherty at my office in Omaha Nebraska this 13th day of November A.D. 1868

Geo W Paine
United States Commissioner District of Nebraska

Township No 7 North Range 19 West of the 6th Principal Meridian

General Description

The surface of this Township is rolling the Soil is principally 2nd rate ~~and~~ ~~but~~ - it can not be irrigated

A list of the names of of the individuals employed to assist in running measuring or marking the lines and corners described in the foregoing field notes of Township No 7 North of Range No 29 West of 6th Principal Meridian showing the respective capacities in which they acted

William H Andrews } Chainmen
Oscar Mason
Frank Underhill } Mound builders
Nathaniel W Davis

We hereby certify that we assisted William E. Daugherty, deputy Surveyor, in surveying ~~the exterior boundaries~~ and subdividing Township number eight North of Range number twenty-one West of the Sixth Principal Meridian, and that said Township has been in all respects, to the best of our knowledge and belief, well and faithfully surveyed and the boundary monuments planted according to the instructions furnished by the Surveyor General

H. H. Andrews Chainman
O Mason Chainman
F. Underhill Mounds man
W W Davis Mounds man

Subscribed and sworn to before the above named persons before me a Justice of the Peace for the County of Douglas in the State of Nebraska this 3rd day of November 1868

J Kelley
Justice of the Peace

Surveyor General's Office
Plattsmouth Feb 1st 1869

The foregoing field notes of the Survey and Subdivision of Township No 7 North of the Base line of Range No 21 West of the 6th Principal Meridian in the State of Nebraska, Executed by Wm. E. Daugherty, under his Contract No 13, dated September 15th 1868. in the month of October 1868. having been critically examined, the necessary corrections and explanations made the said field notes and the Survey they describe are hereby approved

G W Hatcher
Surveyor General

Town 8 N. Range 21 W

2nd Standard Parallel North.

6	61	5	45	4	34	3	23	2	12	1
60		59		44		33		22		11
7	58	8	43	9	32	10	21	11	10	12
57		56		42		31		20		9
18	55	17	41	16	30	15	19	14	8	13
54		53		40		29		18		7
19	52	20	39	21	28	22	17	23	6	24
51		50		38		27		16		5
30	49	29	37	28	26	27	15	26	4	25
48		47		36		25		14		3
31	46	32	35	33	24	34	13	35	2	36.

Meanders on pages 62, 63, 64, 65 66 67 and 68.

Subdivision of Township No 8 of Range No 21 West of the 6th Principal Meridian State of Nebraska

Commenced October 7th 1868

Finished October 12th 1868

By

William E Dougherty

Deputy Surveyor

To determine the proper adjustment of my compass for subdividing this Township I commence at the corner of Townships 7 and 8 Ranges 20 and 21 West & run North on a blank line along the Eastern boundary of Section 26 Bar 14° 30' ~~30~~ East

39.99 To a point 6 links East of the quarter Section corner

80.02 To a point 16 links East of the corner to Sections 25 and 36

To retrace this line on an parallel thereto my compass must be adjusted to a Variation of 14° 37' East

Township No 8 North of Range No 21 West of the 6th Principal Meridian

North between Sections
35 and 36
Var 14° 30' East

40,00 Set chared post in mound as
per instructions for 1/4 Sec cor
80,00 Set chared post in mound as
per instructions for corner to
Sections 25. 26. 35 and 36
Surface rolling
Soil 2nd Rate

East on a random line
between Sections 25 and 36
Var 14° 30' East

40,00 Set temporary 1/4 Sec post
80,12 Intersect ~~Range line~~ East Boundary 38 links
South of pine corner to Sections
25 & 36 from which I run
S 89° 43' W ~~between~~ on a true line
between Sections 25 and 36
Var 14° 30' East

40,06 Set chared post in mound as
per instructions for 1/4 Sec cor
80,12 To the corner of Sections
25 26 35 and 36
Surface rolling
Soil 2nd Rate

Township No 8 North Range No 21

North between Sections 25 and 26
Var 14° 15' East

40,00 Set chained post in mound as
per instructions for 1/4 Sec cor
80,00 Set chained post in mound as
per instructions for corner to
Sections 23 24 25 and 26
Surface rolling
Soil 2nd Rate

West of the 6th Principal Mer

East on a random line
between Sections 24 and 25
Var 14° 30' East

40,00 Set temporary 1/4 Sec post
79,90 Intersect ~~Range line~~ East Boundary 14 links
North of post corner to Sections
24 and 25 from which I run
N 89° 54' W on a true line between
Sections 24 and 25
Var 14° 30' East

39,95 Set chained post in mound as
per instructions for 1/4 Sec post
79,90 To the corner of Sections
23 24 25 and 26
Surface rolling
Soil 2nd Rate

Township No 8 North Range No 21

North between Sections
23 and 24
Var 14° 30' East

4000 Set chared post in mound as
per instructions for 1/4 sec cor
8000 Set chared post in mound as
per instructions for corner to
Sections 13 14 23 & 24
Surface rolling
Soil 2nd Rate

West of the 6th Principal Meridian

East on a random line
between Sections 13 and 24
Var 14° East

4000 Set temporary 1/4 sec post
8000 Intersect ~~Range line~~ East Boundary 16 links
South of post corner to Secs.
13 and 24 from which Drum
S 89° 53' W on a true line between
Sections 13 and 24
Var 14° East

4000 Set chared post in mound as
per instructions for 1/4 sec cor
~~8000 Set chared post in mound as~~
~~per instructions for corner to~~
8000 ~~Sec~~ To the corner of Sections
13, 14, 23 and 24
Surface Broken Soil 3rd rate

Township No 8 North Range No 21 West of 6th Principal Meridian

North between Sections 13 and 14
Var 14° East

40.00 Set chared post in mound as per instructions for 1/4 Sec cor

80.00 Set chared post in mound as per instructions for corner to Sections 11, 12, 13 and 14
Surface Broken
Soil 3rd Rate –

East on a random line between Sections 12 and 13
Var 14° East

~~8.00 East in bottom lines~~

40.00 Set temporary 1/4 Sec post

80.26 Intersect ~~Range line~~ East Boundary 39 links North of post corner to Sections 12 and 13 from which I run N 89° ~~42~~ 43 W on a true line between Sections 12 and 13
Var 14° East

40.13 Set chared post in mound as per instructions for 1/4 Sec cor

80.26 To the corner of Sections 11 12 13 and 14
Surface Broken
Soil 3rd Rate

Township No 8 North Range No 21 West

North between Sections
11 and 12
Var 14° 30' East

8,00 Enter Platte river bottom bears East-
and West-

40,00 Set ~~1/4 Sec~~ chared post in mound
as per instructions for 1/4 Sec cor

$3,50 Creek 25 links wide runs East
high banks slow current-water-
1 foot deep

73,00 Road bears N 60 W & S 60 E

80,00 Set chared post in mound as
per instructions for corner to-
Sections 1, 2, 11 and 12
Surface level
Soil good 2nd rate-

of the 6th Principal Meridian

East on a true line
between Sections 1 and 12
Var 14° 30' East

28,50 To right-bank of Platte river
and set ~~meander post~~
set chared post in mound as
per instructions for meander
post-
Surface level
Soil 1st rate-

Township No 8 North Range No 21

North between Sections 1 and 2
Var 14° 30' East

17,50 To right bank of Platte river and set chared post in mound as per instructions for meander post

23,34 To Island and set meander post
Elm 10 N 70 E 42 links
Elm 8 N 24 W 10 links

37,00 To North side of Island and set chared post mound as per instructions for meander post

41,10 To Island and set chared post in mound as per instructions for meander post

79,05 To river and set chared post in mound as per instructions for meander post
Surface level Soil 1st rate

October 7th 1868

West of the 6th Principal Meridian

North between Sections 34 and 35
Var 14° 30' East

40,00 Set chared post in mound as per instructions for 1/4 Sec cor

80,00 Set chared post in mound as per instructions for corner to Sections 26 27 34 and 35
Surface level Soil 2nd Rate

Township No 8 North Range No 21

East on a random line
between Sections 26 and 35
Var 14° 30' East

40.00 Set temporary 1/4 Sec post
79.34 Intersect North and South
line 28 links South of post
corner to Sect. 25.26.35 & 36 from which I run
S 89° ~~47~~ 48' W ~~between Sections~~ on a
true line between Sections 26 & 35
Var 14° 30' East

39.67 Set charred post in mound as
per instructions for 1/4 Sec cor
79.34 To the corner of Sections
26, 27, 34 and 35
Surface level Soil 2nd Rate

West of the 6th Principal Mer

North between Sections
26 and 27
Var 14° 45' East

40.00 Set charred post in mound as
per instructions for 1/4 Sec cor
80.00 Set charred post in mound as
per instructions for corner to
Sections 22 23 26 and 27
Surface hilly Soil 3rd rate

Township No 8 North Range No 21

East on a random line
between Sections 23 and 26
Var 14° 30' East

40,00 Set ~~chained post in mound~~ temporary 1/4 Sec post as
~~per instructions.~~

80,28 Intersect North & South line 38
links North of Nor Corner to
Sec 23.24.25 & 26 from which I run
N 89° 48' W on a true line between
Sections 23 and 26
Var 14° 30' East

40,14 Set chained post in mound as
per instructions for 1/4 Sec cor

80,28 To the corner of Sections
22, 23, 26 and 27
Surface Broken Soil
3rd rate

West of 6th Principal Meridian

North between Sections 22 and 23
Var 14° 15' East

40,00 Set ~~chained~~ post in mound as
per instructions for 1/4 Sec cor

80,00 Set chained post in mound as
per instructions for corner to
Sections 14, 15, 22 and 23
Surface rolling
Soil 2nd Rate

Township No 8 North Range No 21

East on a random line
between Sections 14 and 23
Var 14° 15' East

40.00 Set temporary 1/4 Sec post
80.40 Intersect North and South line
85 links South of post corner
to Sections 13.14.23 & 24 from which I run
S 89° ~~36~~ 24' W ~~between~~ on a true
line between Sections
14 and 23
Var 14° 15' East

40.20 Set chared post in mound as
per instructions for 1/4 Sec cor
80.40 To the corner of Sections
14 15 22 and 23

West of the 6th Principal Meridian

North between Sections 14 and 15
Var 14° East

40.00 Set chared post in mound as
per instructions for 1/4 Sec cor
80.00 Set chared post in mound as
per instructions for corner to
Sections 10. 11. 14 and 15
Surface hilly Soil 3rd Rate

Township No 8 North Range No 21

East on a random line
between Sections 11 and 14
Var 14° East

40.00 Set temporary 1/4 Sec post
80.13 Intersect North and South line
13 links South of west
corner to Sect. 11.12.13 & 14 from which
S 89° ~~18'~~ 54' W on a true line
between Sections 11 and 14
Var 14° East

40.06½ Set charred post in mound as
per instructions for 1/4 Sec cor
80.13 To the corner of Sections
10, 11, 14 and 15 —
Surface hilly Soil 3rd Rate —

West of 6th Principal Meridian

North between Sections 10 and 11
Var 14° East

13.00 Enter Platte river bottom bears
East and West
36.20 Creek 40 links wide ins East
40.00 Set charred post in mound as
per instructions for 1/4 Sec cor
80.00 Set charred post in mound as per
instructions for corner to
Sections 2, 3, 10 and 11
Surface level Soil 2nd Rate —

Township No 8 North Range No 21 West of 6th Principal Meridian

East on a random line between Sections 2 and 11
Var 14° East

525	Road bears NW
40,00	Set temporary 1/4 Sec Post
80,24	Intersect North and South line 46 links North of Cor common to Sect. 1. 2. 11 & 12 from which I run N 89° 40' W on a true line between Sections 2 and 11
	Var 14° East
40,73	Set chained pos in mound as per instructions for 1/4 Sec cor
80,26	To the corner of Sections 2. 3. 10 and 11
	Surface level Soil 1st rate

North between Sections 2 and 3
Var 14° 30' East

3,00	Road bears N W & S E
40,00	Set chained pos in mound as per instructions for 1/4 Sec cor
54,50	To right bank of river and set chained post in mound as per instructions for meander corner
57,50	N Island and chained pos in mound as per instructions for meander corner
79,50	To river and set chained post in mound as per instructions for meander corner

October 8th 1868.

Township No 8 North Range No 21

North between Sections
33 and 34
Var 14° East

40,00 Set charred post in mounds
per instructions for 1/4 Sec cor
80,00 Set charred post in mounds
per instructions for corner
to Sections 27, 28, 33 & 34
Surface rolling Soil 2nd Rate

West of the 6th Principal Meridian

East on a random line
between Sections 27 and 34
Var 14° 30' East

40,00 Set temporary 1/4 Sec post
80,00 Intersect North and South line 20
links North of post corner to
Sect. 26.27.34 & 35 from which Drum
N 89°58' W on a true line
between Sections 27 and 34
Var 14° 30' East

40,00 Set charred post in mounds as
per instructions for 1/4 Sec. corner to
~~Sections 27 and 34~~
~~Var 14° 30' East~~

80,00 To the corner of Sections
27, 28, 33 and 34
Surface rolling Soil 2nd Rate

Township No 8 North Range No 21 East

North between Sections 27 and 28
Var 14° 30' East

40,00 Set chained post in mound as
per instructions for 1/4 Sec cor

80,00 Set chained post in mounds
per instructions for corner to
Sections 21, 22, 27 and 28
Surface hilly Soil 3rd Rate

of the 6th Principal Meridian

East on a random line
between Sections 22 and 27
Var 14° 30' East

40,00 Set temporary 1/4 Sec post

79,46 Intersect North and South line at
corner to ~~Sections~~ 22. 23. 26 & 27
from which I run
~~S 89° 59' W~~ West on a true line between
Sections 22 and 27
Var 14° 30' East

39,73 Set chained post in mound as
per instructions for 1/4 Sec cor

79,46 To the corner of Sections
21 22, 27 and 28
Surface gently rolling
Soil 2nd Rate

Township No 8 North Range No 21

North between Sections
21 and 22

40,00 Set charred post in mound as (Var 14° 30' East)
per instructions for 1/4 Sec post
80,00 Set charred post in mounds
per instructions for corner
to Sections 15 16 21 and 22
Surface hilly Soil 3 Rate

West of the 6th Principal Mer

East on a random line
between Sections 15 and 22
Var 14° East

40,00 Set temporary 1/4 Sec post
80,34 Intersect North and South line
56 links South of post corner
to Sections 14. 15. 22 & 23 from
S 89° ~~31'~~ 36 W on a true line between
Sections 15 and 22
Var 14° East

40,17 Set charred post in mounds
per instructions for 1/4 Sec cor
80,34 To the corner of Sections
15 16 21 and 22
Surface Broken
Soil 3rd Rate

Township No 8 North Range No 21 West

North between Sections
15 and 16
Var 14° East

7,00 Enter Plum creek bottom bears East and West

18,00 Plum creek 25 links wide runs N E dry

24,00 Leave Plum creek bottom bears N E and S W

40,00 Set chained post in mound as per instructions for 1/4 Sec cor

80,00 Set chained post in mound as per instructions for corn to Sections 9, 10, 15 and 16
Surface Broken Soil 3rd Rate

of the 6th Principal Meridian Wis

East on a variation line between Sections 10 and 15
Var 14° East

2400 Enter creek bottom bears N E & S W

3640 Plum creek 25 links wide runs N E creek dry

40,00 Set temporary 1/4 Sec post

4475 Plum creek 25 links wide runs S E (dry

4920 Plum creek 25 links wide runs N E (dry

5400 Leave creek bottom bears N E and S W

80,36 Intersect North and South line 80 links North of post corner to Sec. 10-11-14 & 15 from which I run N 89° 25' W on a true line between Sections 10 and 15
Var 14° East

40,18 Set chained post in mound as per instructions for 1/4 Sec cor

80,36 To the corn of Sections 9, 10, 15 and 16
Surface hilly Soil 2nd Rate

Township No 8 North Range No 21

North between Sections 9 and 10
Var 14° East

23 00 Cor. Range bottom bears East [illegible]
40.00 Set chared post in mound as
per instructions for 1/4 Sec cor
80.00 Set chared post in mound as
per instructions for corner to
3 4 9 and 10
Surface level Soil 3rd Rate

of the 6th Principal Meridian

East on a random line
between Sections 3 and 10
Var 14° East
40.00 Set temporary 1/4 Sec post
79.80 Intersect North and South line corner
to Sections 2.3.10 and 11 from
which I run
S ~~89°19'~~ West 8 on a true line between
Sections 3 and 10
Var 14° East
39.90 Set chared post in mound as per
instructions for 1/4 Sec post
79.80 To the corner of Sections
3 4 9 & 10
Surface level Soil 1st rate

Township No 8 North Range No 21

North between Sections 3 and 4
Var 13 30' East

40.00 Set chased post in mound as per instructions for 1/4 sec cor

53.00 Road bears East and west
+80.20 To Slough
81.34 Intersect 2d Standard Parallel North ~~North boundary~~ 8.65 chains East of the quarter Section post between Sections 4 and 34
the point of intersect is ~~30~~ 1.15 links ~~from~~ in Slough ~~and set chased post in mound as per instructions for corner to Sections 4 and 34~~
Surface level Soil 1st rate

October 9th 1868

×80.20 Right bank of Slough & set meander post in mound as per instructions

west of the 6th Principal Mer

North between Sections 32 and 33
Var 14° East

40.00 Set chased post in mound as per instructions for 1/4 sec cor

80.00 Set chased post in mound as per instructions for corner to Sections 28 29 32 and 33
Surface gently rolling
Soil 2nd Rate

Township No 8 North Range No 21

East on a random line
between Sections 28 and 33
Var 14° East

40.00 Set temporary 1/4 Sec post
80.42 Intersect North South line - 60
links South of next corner to
Secs. 27. 28. 33 & 34 from which I run
S 89° ~~33~~ 34' W on a true line
between Sections 28 and 33
Var 14° East

40.21 Set chared post in mound as
per instructions for 1/4 Sec cor
80.42 To the corner of Sections -
28 29 32 and 33
Surface rolling Soil 2nd Rate -

West of the 6th Principal Meridian

North between Sections 28 and 29
Var 14° East

400 Into Plum creek bottom bears N E & S W
9.50 Plum creek ~~bears~~ runs N E dry
14.00 Leave Plum creek bottom
bears N E and S W
40.00 Set chared post in mound as
per instructions for 1/4 Sec cor
80.00 Set chared post in mound as
per instructions for corner to
Sections 20, 21, 28 and 29
Surface rolling Soil 2nd Rate

Township No 8 North Range No 21 west of the 6th Principal Meridian

East on a random line between Sections 21 and 28
Var 14° 30' East
40.00 Set temporary 1/4 Sec post
46.00 Enter Plum creek bottom bears N E and S W
52.25 Plum creek. 25 links wide in N E
66.00 Bear creek dry bottom bears
80.12 Intersect North and South line 28 links North of Nort corner to Sections 21.22.27 & 28 from which I run N 89° ~~47'~~ 48' W on a true line between Sections 21 and 28
Var 14° 30' East
40.06 ~~Set 1/4~~ Set chared post in mound as per instructions for 1/4 Sec cor
80.12 To the corner of Sections 20 21 28 and 29
Surface Broken Soil 3rd rate

North between Sections 20 and 21
Var 14° East
40.00 Set chared post in mound as per instructions for 1/4 Sec cor
80.00 Set chared post in mound as per instructions for corner to Sections 16, 17, 20 and 21
Surface rolling 3rd Rate

Township No 8 North Range No 21

East on a random line
between Sections 16 and 21
Var 14° East

40.00 Set temporary 1/4 Sec post
3.00 Entry bottom bears North & South
63.60 Plum creek 25 links wide
runs North (dry)
76.00 Lean creek bottom bears
North and South
80.18 Intersect North and South line
38 links South of post corner
to Sec. 15.16.21.&22 from which I run
S 89° ~~53~~ 44' W on a true line
between Sections 16 and 21
Var 14° E.
40.09 Set chared post in mound as
per instructions for 1/4 Sec cor
80.18 To the corner to Sections
16 17 20 and 21

West of 6th Principal Meridian

North between Sections 16 & 17
Var 14° 30' East
40.00 Set chared post in mound as
per instructions for 1/4 Sec cor
80.00 Set chared post in mound as
per instructions for corner to
Sections 16 and 17 & 8 and 9
Surface ~~North~~ Broken Soil
3rd Rate

Township No 8 North Range No 21 West of the 6th Principal Mer

East between Sections
9 and 16
Var 14° East

40,00 Set Temporary 1/4 Sec post
80,26 Intersect North and South line
at corner to section 9. 10. 15 & 16
from which Drawn
~~S 89° 44' W~~ West on a true line
between Sections 9 and 16
Var 14° East

40,13 Set charred post in mound as
per instructions for 1/4 Sec cor
80,26 To the corner of Sections
8, 9, 16 and 17
Surface Broken
Soil 3rd Rate

North between ~~Sections~~ 8 and 9
Var 14° East

38,00 Enter Platte river bottom bears
East and West
40,00 Set charred post in mound as
per instructions for 1/4 Sec post
80,00 Set charred post in mound as
per instructions for corner to
Sections 4 5 8 and 9
Surface level Soil 2nd Rate

Township No 8 North Range No 21

East on a random line
between Sections 4 and 9
Var 14° East

40.00 Set temporary 1/4 Sec post
79.84 Intersect North South line
56 links South of Nor corner
to Sec. 3. 4. 9 & 10 from which I run
S 89° ~~31~~ 36 W on a true line
between Sections 4 and 9
Var 14° East

39.92 Set chared post in mound as
per instructions for 1/4 Sec cor
79.84 To the corner of Sections
~~4 and 9~~ 4.5.8 x 9
Surface level Soil 2nd Rate

West of the 6th Principal Meridian

North between Sections 4 & 5
Var 14° East

~~82.00 Road bears N E & S W~~

40.00 Set chared post in mound as
per instructions for 1/4 Sec cor
82.63 Intersect ~~North Boundary~~ 2d. Standard Parallel
9.06 chains East of the quarter
Section corner between Sections
5 and 33 — and chared post
in mound as per instructions
for corner to Sections
4 and 5
Surface level Soil 2nd Rate

October 10th 1868

Township No 8 North Range No 21

North between Sections 31 and 32
Var 14° East

40,00 Set chared post in mound as
per instructions for 1/4 Sec cor
80,00 Set chared post in mound as
per instructions for corner to
Sections 29, 30, 31 and 32
~~80,00 Set chared post in mound as~~
~~per instructions for corners to~~
Sections
Surface gently rolling
Soil 2nd Rate ~~Timber~~

west of the 6th Principal Meridian

East on a random line
between Sections 29 and 32
Var 14° East

~~40,00 Entire Plum creek bottom bears~~
~~North and South~~
~~5,00 Plum creek 25 links wide runs~~
~~North (dry)~~
~~9,50 Leave bottom bears North and~~
East ~~South~~ a Random line bet Sec. 29 & 32
var 14° East
4,00 Set temporary 1/4 Sec Post
8,50 Intersect North & South line 15
links South of post corner to
Sec. 28. 29. 32 & 33 from which I run
S 89° 53' W on a true line
between Sections 29 and 32
Var 14° East
40,25 Set chared post in mound as
per instructions for 1/4 Sec cor
80,50 To the corner of Sections
29 30 31 and 32
Surface rolling Soil 2nd Rate
71,00 Entire creek bottom bears N E & S W
75,50 Plum creek 25 links wide runs N E
77,50 Leave creek bottom bears
N E & S W

See bottom of page

Township No 8 North - Range No 21

West on a random line
between Sections 30 and 31
Var 14° East

40.00 Set temporary 1/4 Sec Cor
78.26 Intersect ~~West Boundary~~ ~~Range line~~ 37 links
North of Cor — corner to Secs 30 & 31
from which I run
N 89° 34' E on a true line
between Sections 30 and 31
Var 14° East
38.26 Set chained pos in mound as
per instructions for 1/4 Sec cor
78.26 To the corner of Sections
29, 30, 31 and 32
Surface Broken
Soil 3rd Rate —

West of 6th Principal Meridian

North between ~~Sections~~ 29 and 30
Var 14° East
40.00 Set chained pos in mound as
per instructions for 1/4 Sec cor
80.00 Set chained pos in mound as
per instructions for corner to
Sections 19, 20, 29 and 30
Surface Broken
Soil 3rd Rate —

Township No 8 North Range No 21

East on a random line
between Sections 20 and 29
Var 14° East

~~24.00 Enter Plum creek bottom beans North and South~~

~~29.40 Plum creek 25 links wide runs North (dry)~~

~~39.00 Seam creek bottom beans North and South~~

40.00 Set temporary 1/4 Sec post
40.30 Intersect North and South line ~~Range line~~ 72 links
North of post corner to Sec 20
21.28 & 29 from which I run
N 89° 28' W on a true line
between Sections 20 and 29
Var 14.

40.15 Set charred post in mound as
per instructions for 1/4 sec cor
80.30 To the corner of Sections
19, 20, 29 and 30
Surface rolling
Soil 2° Rate

West of the 6th Principal Meridian

West on a random line
between Sections 19° 30'
Var 14° 30' East

40.00 Set temporary 1/4 Sec post
78.90 Intersect West Boundary ~~Range line~~ 21 links
South of post corner to Sec.
19 & 30 from which I run
S 89° 50' E on a true line between
Sections 19 and 30
Var 14° 30' East

38.90 Set charred post in mound as
per instructions for 1/4 sec cor
78.90 To the corner of Sections
19 20 29 and 30
Surface Broken
Soil 3° Rate

Township No 8 North Range No 21

North between Sections
19 and 20
Var 14° 30' East

40,00 Set charred post in mound as
per instructions for 1/4 Sec cor
80,00 Set charred post in mound as
per instructions for corner to
Sections 17, 18, 19 and 20
Surface Broken Soil 8th rate.

West of the 6th Principal Mer

East on a random line
between Sections 17 and 20
Var 14° East

40,00 Set temporary 1/4 Sec post
80,40 intersect North and South line
83 links North of post corner to
Sec. 16. 17. 20 & 21 from which I run
N 89° 24' W on a true line between
Sections 17 and 20
Var 14° East

40,20 Set charred post in mound as
per instructions for 1/4 Sec cor
80,40 To the corner of Sections
17 18 19 and 20
Surface Broken
Soil 3rd Rate

Township No 8 North Range No 21

West on a random line
between Sections 18 and 19
Var 14° 30' East
40.00 Set Temporary 1/4 Sec Cors
78.00 Intersect ~~Range line~~ West Boundary 40 links
South of cor common to Secs
18 & 19 from which I run
S 89° 42' E on a line bri
between Sections 18 and 19
Var 14° 30' East
38.00 Set charred post in mound as
per instructions for 1/4 Sec cor
78.00 To the corn of Sections
17 18 19 and 20
Surface Broken
Soil 3d Rate —

West of the 5th Principal Mer

North between Sections 17 and 8
Var 14° 30' East
40.00 Set charred post in mound as
per instructions for 1/4 Sec cor
80.00 Set charred post in mound as
per instructions for corner
to Sections 7, 8, 17 and 18
Surface Broken
Soil 3d Rate —

Township No 8 North – Range No 21

East on a random line between Sections 8 and 17
Var 13° 30 East

40,00 Set temporary 1/4 Sec post
80,20 Intersect North South line 45 links North of post corner to Secs. 8. 9. 16 and 17 from which I run N 89° 41' W ~~betw~~ on a true line between Sections ~~13 and 30~~ 8 and 17
Var 13° 30' East

40,10 Set ~~temporary 1/4 Sec post~~ charcoal post in mound as per instructions for 1/4 Sec cor
80,20 To the corner of Sections 7 8 17 and 18
Surface Broken
Soil 3° Rate –

West of 4th Principal Meridian

West on a random line between Sections 7 and 18
Var 14° East

40,00 Set temporary 1/4 Sec post
78,58 Intersect ~~Range line~~ West Boundary 67 links South of post corner to Secs. 7 & 18 from which I run S 89° 30' E on a true line between Sections 7 and 18
Var 14° East

38,58 Set charcoal post in mound as per instructions for 1/4 Sec post
78,58 To the corner of Sections 7 . 8 . 17 and 18
Surface Broken Soil 3° Rate –

Township No 8 North Range No 21

North between Sections 7 and 8
Var 14° East

40,00 Set chained post in mound as
per instructions ~~for corner to~~
for 1/4 Sec cor

63,00 Enter Platte river bottom
bears S 70 W x S 70 E

80,00 Set chained post in mound as
per instructions for corner
Sections 5, 6, 7 and 8
Surface, South 3/4 hilly
Soil 3rd Rate — North 1/4 level
and Soil 2nd Rate —

October 11th 1868

West of the 6th Principal Meridian

East on a random line
between Sections 5 and 8
Var 13° 30' E

40,00 Set temporary 1/4 Sec post

79,82 Intersect North and South line
25 links South of post corner to
Sec. 4. 5. 8 and 9 from which I run
S 89° 49' W on a true line
between Sections 5 and 8
Var 13° 30' East

39,91 Set chained post in mound as
per instructions for 1/4 Sec cor

79,82 To the corner of Sections
5. 6. 7 and 8
Surface level Soil 2nd Rate —

Township No 8 North Range No 21

West on a random line
between Sections 6 and 7
Var 14° East
3800 Leave ~~[illegible]~~ run bottom of W & S E
4000 Set temp orary 1/4 Sec post
7890 Intersect ~~Range line~~ West Boundary 21 links
North of post corner to Sec.
6 & 7 from which I run
N 89° 50' W on a true line
between Sections 6 and 7
Var 14° East
3890 Set chased post in mound as
per instructions for 1/4 Sec cor
7890 To the corner of Sections
5, 6, 7 and 8
Surface west rolling soil
3rd Rate East 1/2 level
Soil 2nd Rate

West of 6th Principal Meridian

North between Sections 5 and 6
Var 13° 45' East
4000 Set chased post in mound as
per instructions for 1/4 Sec cor
8379 Intersect 2d ~~the~~ Standard
Parallel 8.94 Chains East of
the quarter Section post
between Sections 6 and 31
and set chased post in mound as
per instructions for corner to
Sections 5 and 6
Surface level Soil good
2nd Rate

Meanders of the right-bank of Platte river & Slough beginning on the Range line between Ranges 20 and 21

In Section 12
Var 14° East

1 S 84 E W 10.00
N 78 E W 17.00
N 82 W 25.00 2 To meander post bet Sec 1 & 12

In Sec 1
Var 14° East

N 80 W 17.00
North 10.00
N 70 W 12.50 3 To meander post between Sec 1 & 2

S 73 W 12.50 In Sec 2
N 79 W 13.00 Var 14° East
N 63 W 20.00
N 56 W 18.00
N 51 W 29.00 4 To meander post bet Sections 2 & 3

In Section 3
Var 14° East

N 78 W 17.00
N 79 W 50.50
N 63 W 6.00
N. 43½ W 12.30 5 to m. c. bet. 3 & 4 - thence in Sec 4
N 43¼ W 1.50 6 To meander post on North Boundary

Banks of river high
no Timber

Meanders of Island in Sections 2 and 3 beginning on North boundary on North side of Section 3 East of Island

In Section 3
Var 14° East

1 S 44 E 484
N 79 E 11.00
N 89 E 4.00 8 To meander line between Sections 2 & 3

In Section 2
Var 14° East

S 66 E 20.60
S 35 E 22.50
S 65 E 26.00
S 15 E 22.00
N. 84 W 3.50
N 69 W 11.00
N 55 W 14.00
N 58 W 15.00
N 55 W 16.00
N. 54 W 12.50 9 To meander line between Section 2 & 3

N 75 W 16.50 In Section 3
N 81 W 21.50 Var 14° East
N 76 W 18.00
N 53 W 18.42 10 To meander line ~~between Sections~~ on North boundary

Banks of Island low Skirted with cottonwood timber the whole Island has been well Timbered with cottonwood and ash but has been cut off

Meanders of Island no. 1 in Sections 1 and 2 beginning on South side of Island at meander post between Sections 1 and 2
Var 14° East

11 N 79 W 475
S 70 W 400
N 53 W 1450 In Section 2
N 5 W 550
N 25 E 3.50
N 87 E 750
S 75 E 650
S 67 E 565 12 To meander post on North side of Island

S 75 E 1800 In Section 1
S 74 E 900 Var 14° East
S 28 E 500
S 59 W 850
S 77 W 1200
N 61 W 1045 11 To place of Beginning Some Scattering timber on the Island

Meanders of Island no. 2 in Sections 1 and 2 beginning on South side of Island on Range line

In Section 1
Var 14°

13 S 84 W 900
N 77 W 3300
N 74 W 3150
N 69 W 930 14 To meander post between Sections 1 and 2

In Section 2

N 80 W 2550
N 68 W 2000
N 56 W 500
N 35 W 2100
N 26½ W 15 815 To meander post on North Boundary

Meanders of Same Island
beginning at Meander post
on Range line on North
Side of Island

In Section 1
Var 14° East

16 West 10 50
N 72 W 33.50
N 54 W 18 50
N 71 W 19 50
N 84 W 3 63 To meander post
17 between Sections
1 and 2

In Section 2
Var 14° East

West 4 00
S 82 W 23.00
S 59 W 9 00
N 80 W 15 50
N 57 W 10 00 To M.C. on N boundary
18 There are on this
Island a few large cottonwood
trees the banks of are high the soil
1st rate and the whole Island
is well adapted to the purposes of agriculture

October 12th 1868

Affidavit—

I William E Daugherty Deputy Surveyor do solemnly swear that in pursuance of a contract with P W Hitchcock Surveyor General of the public lands of the United States in the State of Nebraska bearing date the 15th day of September 1868 and in strict conformity to the laws of the United States and the instructions furnished by the said Surveyor General I have faithfully surveyed and subdivided Township No 8 ~~21~~ North of Range No 21 West of the 6th Principal Meridian in the State of Nebraska and I do further swear that the foregoing

are the true and original field notes of such Survey

William E Daugherty
Deputy Surveyor

Subscribed and sworn to before me at my Office on this First day of December A D, 1868

Silas Moore
Notary Public

Township No 8 North Range No 21 West of the 6th Principal Meridian

A list of names of the individuals employed in making measuring or marking the lines and corners described in the foregoing field notes of Township No 8 North of Range No 21 of the 6th Principal Meridian.
Showing the respective capacities in which they acted

William H. Andrews
Oscar Mason } Chainmen
Frank W. Underhill
Nathaniel W. Davis } mound builders

We hereby certify that we assisted William E. Daugherty, deputy Surveyor, in Surveying ~~the exterior boundaries~~ and Subdividing Township ~~num~~ber Seven North of the base line of Range number twenty-one West of the Sixth Principal Meridian, and that said Township has been in all respects, to the best of our knowledge and belief, well and faithfully Surveyed, and the boundary monuments planted according to the instructions furnished by the Surveyor General

W. H. Andrews Chairman
O Mason Chairman
F. Underhill Moundsmen
W W Davis Moundsmen

Subscribed and Sworn to by the above named persons, before me a Justice of the Peace for the County of Douglas in the State of Nebraska this third day of November 1868

J. O. Kelley
Justice of the Peace

Surveyor General's Office
Plattsmouth Neb Jan 1st 1869

The forgoing field notes of the Survey and Subdivision of Township No 8. North of the Base Line of Range No 21 West of 6th Principal Meridian in the State of Nebraska, Executed by William E Daugherty, under his contract No 13. dated September 15th 1868 in the month of October 1868 having been critically examined, the necessary corrections and explanations made, the said field notes and the Survey they describe are hereby approved.

P W. Hitchcock
Surveyor General

General Land Office • Original Field Notes

Book Number

450

The images in this file are photographs of the notes of the original surveys of the State of Nebraska on file in the Office of the Nebraska State Surveyor located in Lincoln, Nebraska.

The original surveys in Nebraska began in the mid 1850's and were completed in the mid 1880's. The Nebraska office of the Surveyor General was closed June 30, 1886.