General Land Office • Original Field Notes

Book Number

451

The images in this file are photographs of the notes of the original surveys of the State of Nebraska on file in the Office of the Nebraska State Surveyor located in Lincoln, Nebraska.

The original surveys in Nebraska began in the mid 1850's and were completed in the mid 1880's. The Nebraska office of the Surveyor General was closed June 30, 1886.

T 9 - 12 N
R. 21 W.

T. 9 12 N.
R. 21 W.
53

Index Diagram

Town 9. Range 21 W

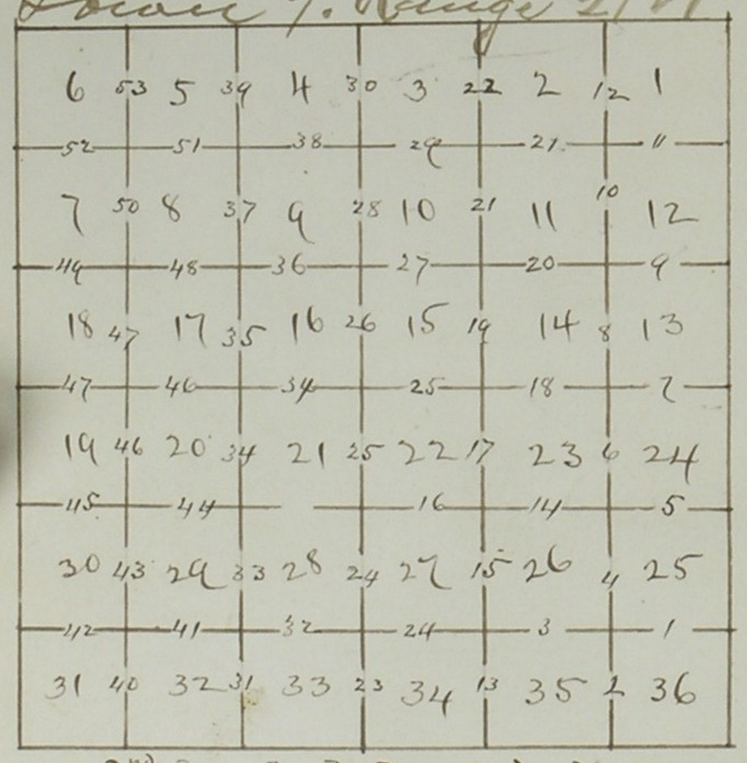

2nd Standard Parallel North.

Meanders on pages 62, 63, 64, 65, & 66.

Field Notes of the Surveys of the Meanders and Section lines of Township Number Nine North of the base line of Range Number Twenty one West of the 6th Principal Meridian in the State of Nebraska by William J. Allason deputy Surveyor under his contract No 12 bearing date the 17th day of August 1868.

Survey commenced August 27th 1868.
Survey completed September 23rd 1868

Names of Assistants
James P. Ewing Chainman
John A. Gillott Chainman
James E. Avery Moundman & Axman
Frances Gould Moundman and Axman

T. 9 N. R. 21 W. 6th Prin Mdn

To determine the proper adjustment of my compass for Subdividing this Township I commence at the corner to Sections 19. 24. 25 and 30. and run South on a blank line along the East boundary of T. 9. N. and R. 21 West.

Variation 13° 40' E.

40.00 to a point at ¼ Sec corner

80.00 to corner to Sections 25. 30 31 & 36 therefore the Variation of my compass is found correct

Township 9 N. R. 21 W. 6th P. M.

From the corner to sections 25 and 36 on the East Boundary Run West on a true line between Sections 25 and 36.

Va. 13° 40' E.

40.00 Set post. deposit charred stake and raised mound of earth with pits as per instructions for ¼ sec. cor.

80.00 Set post, deposit charred stake and raised mound of earth with pits as per instructions for corner to sections 25. 26. 35 and 36.

Land level

Soil 1st rate and good for farming

Township 9. N. R. 21 W. 6th P. M.

South on true line between secs. 35 and 36.

Va 13°.40' E.

32.40 Set post. deposit charred stake and raised mound of earth with pits as per instructions for Meander Corner on the left bank of The Platte River

Land level

Soil 1st rate.

Township 9 N. R. 21 W. 6th P. M.

West on a true line between sections 26 and 35.

Va. 13°.40' E.

40.00 Set post. deposit charred stake and raised mound of earth with pits as per instructions for ¼ sec. cor.

54.00 Set post. deposit charred stake and raised mound of earth pits as per instructions for Meander corner on left bank of the Platte River

Land level

Soil 1st rate and good for farming.

Township 9 N. Range 21 W. 6th P.M.

North on true line between sections 25 and 26.

Va. 13°.40' E.

40.00 Set post. deposit charred stake and raised mound of earth with pits as per instructions for 1/4 Sec. cor.

66.25 Road course N 20°. W.

80.00 Set post. deposit charred stake and raised mound of earth with pits as per instructions for corner to secs. 23, 24, 25 and 26.

Land level

Soil 1st rate.

Township 9 N. R. 21 W. 6th P.M.

East on Random line between sections 24 and 25

Va. 13°.38' E.

40.00 Set temporary 1/4 sec. post

79.92 Intersect East Boundary 15 links South of the corner to sections 24 and 25 from which corner I run S. 89°.54' W. on a true line between Secs. 24 and 25

Va 13°.38' E.

39.96 Set post. deposit charred stake and raised mound of earth with pits as per instructions for 1/4 Sec cor.

79.92 The corner to secs. 23, 24, 25 and 26

Land level

Soil 1st rate.

Township 9 N. R. 21 W. 6th P. M.

North between secs. 23 and 24
Va. 13°38' E.

40.00 Set post. deposit charred stake and raised mound of earth with pits as per instructions for 1/4 sec. cor.

75.90 Drain course E.

80.00 Set post. deposit charred stake and raised mound of earth with pits as per instructions for corner to sections 13, 14, 23 and 24.

Land level
Soil 1st rate.

Township 9 N. R. 21 W. 6th P. M.

East on a random line between sections 13 and 24.
Va. 13°35' E.

Drain course S.E.

40.00 Set post for temporary 1/4 Sec. cor.

80.10 Intersect the East Boundary 23 links S. of the corner to secs. 13 and 24. from which corner

Run
S. 89°50' W. on a true line between sections 13 and 24.
Va. 13°35' E.

40.05 Set post deposit charred stake and raised mound of earth with pits as per instructions for 1/4 Sec. cor.

80.10 The corner to secs. 13, 14, 23 and 24.
Land level
Soil 1st rate.

T. 9 N. R. 21 W. 6th P. M.

North between sections
13 and 14
Va. 13°35' E.

3.20 Drain course S.E.

40.00 Set post, deposit charred stake and raised mound of earth with pits as per instructions for 1/4 sec cor.

58.50 Drain course E.

80.00 Set post, deposit charred stake and raised mound of earth with pits as per instructions for corner to sections 11, 12, 13 & 14

Land level
Soil 1st rate.

T. 9 N. R 21 W. 6th P. M.

East on a random line between sections 12 and 13
Va. 13°30' E.

17.50 Drain course S. E.

40.00 Set post for temporary 1/4 sec. cor.

62.90 U.P. R.R. Course N 73°10' W

80.30 Intersect East Boundary 32 links S. of corner to Secs 12 & 13 from which corner I run S 89°46' W. on a true line between secs. 12 & 13
Va 13°30' E.

40.15 Set post deposit charred stake and raised mound of earth with pits as per instructions for 1/4 Sec. cor.

80.30 The corner to secs. 11, 12, 13 and 14

Land level
Soil 1st rate.

T. 9 N. R. 21 W. 6th P.M.

North between secs. 11 and 12
Va. 13°30' E

8.60 Drain course S.E.
19.75 W.P.R.R. course N. 73°10' W.
40.00 Set post, deposit chared stake and raised mound of earth with pits as per instructions for 1/4 sec cor.
80.00 Set post deposit chared stake and raised mound of earth with pits as per instructions for corner to secs. 1, 2, 11 and 12.

land level
Soil 1st rate

T. 9 N. Range 21 W. 6th P.M.

East on a random line between sections 1 and 12.
Va. 13°35' E.

40.00 Set post, for temporary 1/4 Sec. cor.
80.75 Intersect East Boundary 28 links South of cor. to secs 1 and 12 from which corner I run S. 89°48' W. on a true line between secs. 1 and 12
Va. 13°35' E.
40.12 Set post deposit chared stake and raised mound of earth with pits as per instructions for 1/4 Sec cor.
80.25 Set corner to secs 1, 2, 11 and 12

Land level
Soil 1st rate.

T. 9 N. R. 21 W. 6th P. M.

North on Random line between sections 1 and 2

Va. 13° 35' E.

40.00 Set post. for temporary 1/4 Sec. cor.

79.66 Intersect North Boundary 28 links West of cor. to secs. 1 and 2 from which cor. I run S. 12' West on a true line between secs. 1 and 2

Va. 13° 35' E.

39.66 Set post. deposit charred stake and raised mound of earth with pits as per instructions for 1/4 sec cor.

79.66 The corner to secs. 1, 2, 11 and 12

Land level

Soil 1st rate.

August 27th 1868

T. 9 N. R. 21 W. 6th P. M.

North between secs. 34 and 35

Va. 13° 45' E.

26.67 Set post. deposit charred stake and raised mound of earth with pits as per instructions for meander cor. Right Bank Main Channel Platte River

Land level sandy

Soil 1st & 2d rate.

T. 9 N. R. 21 W. 6th P. M.

West on a true line between sections 23 and 26

Va 13°38' E

40.00 Set post. deposit charred stake and raised mound of earth with pits as per instructions for 1/4 Sec cor.

57.20 Road course S.E. N.W.

80.00 Set post deposit charred stake and raised mound of earth with pits as per instructions for corner to sections. 22, 23. 26 and 27.

Land level
Soil 1st rate.

T. 9 N. R. 21 W. 6th Prin. Meridian

South on a true line between sections 26 and 27.

Va 13°30' E.

40.00 Set post. deposit charred stake and raised mound of earth with pits as per instructions for 1/4 Sec. cor.

68.70 Set post. deposit charred stake and raised mound of earth with pits as per instructions for Meander corner on the left bank Platte River

Land level
Soil 1st rate.

T. 9 N. R. 21 W. 6th P. M. Meridian

West on a true line between sections 22 and 27

Va. 13° 30' E.

40.00 Set post, deposit charred stake and raised mound of earth with pits as per instructions for 1/4 Sec. cor.

68.40 Set post, deposit charred stake and raised mound of earth with pits as per instructions for Meander corner on left bank of the Platte River.

Land level
Soil 1st Rate.

T. 9 N. R. 21 W. 6th P. M. Meridian

North between sections 22 and 23.

Va. 13° 30' E.

12.40 Road course S. E. and N. W.

40.00 Set post, deposit charred stake and raised mound of earth with pits as per instructions for 1/4 sec. cor.

74.00 Drain course E.

80.00 Set post, deposit charred stake and raised mound of earth with pits as per instructions for corner to sections 14, 15, 22 & 23.

Land level
Soil 1st Rate.

T. 9 N. Range 21 W. 6th P.M.

East on a random line between sections 14 and 23.

Va. 13°.34' E.

40,00 Set post, for tempory 1/4 Sec. cor.

80,28 Intersect N. and S. line 42 links North of the corner to secs. 13.14.23 and 24 from which corner I run N. 89.42' W. on a true line

between sections 14 and 23.

Va 13°.34' E.

40,14 Set post, deposit charred stake and raised mound of earth with pits as per instructions for 1/4 Sec. cor.

80.28 The post: corner to secs. ~~15.14.23 & 22.~~ 14.15 22 & 23

Land level

Soil 1st rate.

T. 9 N. R. 21 W. 6th P.M.

North between sections 14 & 15.

Va. 13°.34. E.

37.90 Drain course E.

40.00 Set post. deposit charred stake and raised mound of earth with pits as per instructions for 1/4 sec. cor.

53.85 Drain course S.E.

80,00 Set post. deposit charred stake and raised mound of earth with pits as per instructions for sec. corners 10.11.14 and 15.

Land level

Soil 1st rate.

T. 9 N. R. 21 W. 6th Pr. Mdn.

East on a random line between sections 11 and 14.

Va. 13° 40' E.

40.00 Set post for temporary 1/4 sec. cor.

5-7.5-0 Drain course S.E.

80.00 Intersect N. and S. line 16 links North of corner to sections 11, 12, 13 and 14 from which I run N. 89° 55' W. on a true line between secs. 11 and 14.

Va 13° 40' E.

40.00 Set post, deposit charred stake and raised mound of earth with pits as per instructions for 1/4 sec cor.

80.00 The cor. to sections 10, 11, 14 & 15.

Land level

Soil 1st rate.

T. 9 N. R. 21 W. 6th Pr. Meridian

North between sections 10 and 11

Va: 13° 40' E.

40.00 Set post, deposit charred stake and raised mound of earth, with pits as per instruction for 1/4 Sec cor.

41.60 U. P. R. R. N 73° 10 W.

80.00 Set post, deposit charred stake and raised mound of earth pits as per instructions for cor. to secs. 2, 3, 10 and 11

Land level. Soil 1st rate

E. on random line between secs. 2 and 11.

Va. 13° 55' E.

12.00 Drain course S.E.

40.00 Set post for temporary 1/4 Sec. cor.

79.88 Intersect N. and S. line 24 links South of cor. to secs. 1, 2, 11 and 12 from which I run S. 89° 56' W. on a true line bet. secs 2 & 11 to

Va. 13° 55' E.

39.94 Set post deposit charred stake and raised mound of earth with pits of earth with pits as per instructions for 1/4 Sec. cor.

79.88 The corner to secs. 2, 3, 10 and 11

Land level. Soil 1st rate.

Township 9 North Range 21 West.

North on random line between Secs. 2 and 3.

Va. 13°55' E.

5.00 Drain course S.E.

40.00 Set post. for temporary 1/4 sec. cor.

80.10 Intersect North Boundary 16 links East of cor. to secs. 2 and 3 from which cor. I run S. 7' E. on a true line between secs. 2 and 3.

Va. 13°55' E.

40.10 Set post deposit charred stake and raised mound of earth with pits as per instructions for 1/4 sec. cor.

80.10 The corner to secs. 2.3.10 and 11

Land level. Soil 1st rate.

August 28th 1868.

Township 9 North Range 21 West.

North between Secs. 33 and 34.

Va. 13°45' E.

40.00 Set post. deposit charred stake and raised mound of earth with pits as per instructions for 1/4 sec. cor.

43.20 Set post deposit charred stake and raised mound of earth with pits as per instructions for M.C. on the right bank of the South Channel of the Platte River.

I find the distance across this channel of the Platte to be by chaining 4.20 chains which added to 43.20 makes to the North bank of channel

47.40 Set post. deposit charred stake and raised mound of earth with pits as per instructions for M.C. cor. to fractional secs. 33 and 34.

80.00 Set post. deposit charred stake and raised mound of earth with pits as per instructions for corner to Sections ~~26~~. 27. 28 33 and 34.

Land level 1st half 1st rate last half on Island 1st rate soil but somewhat sandy.

Township 9 North Range 21 West.

East, between Secs. 27 and 34.
Va 13°.50' E.

8.00 Set post. deposit charred stake and raised mound of earth with pits as per instructions for M.C. on Right Bank of the main Channel of Platte River.

Land 1st rate Soil and level

North between Secs. 27 and 28
Va. 13°.50' E.

8.20 Set post. deposit charred stake and raised mound of earth with pits as per instructions for M.C. on Right Bank of the Platte River

Land level Soil 1st rate.

Township 9 North Range 21 West.

West on a true line between Sections 15 and 22.
Va. 13°.34' E.

22.00 Drain course S.E.

40.00 Set post, deposit charred stake and raised mound of earth with pits as per instructions for 1/4 Sec. cor.

80.00 Set post. deposit charred stake and raised mound of earth with pits as per instructions for Sec. corners 15.16.21 and 22

Land level Soil 1st Rate.

South. on a true line between Secs. 21 & 22
Va. 13.50' E.

29.20 Road course N.W. to S.E.

40.00 Set post, deposit charred stake and raised mound of earth with pits as per instructions for 1/4 Sec. cor.

73.20 Set post deposit charred stake and raised mound of earth with pits as per instruction for M.C. on the left bank of the Platte River

Land level
Soil 1st rate.

Township 9 North Range 21 West

North between Secs. 15 and 16.

Va. 13°.50 E.

8.00 Drain course E.

40.00 Set post, deposit charred stake and raised mound of earth with pits as per instructions for 1/4 Sec. cor.

41.00 Drain course E.

80.00 Set post, deposit charred stake and raised mound of earth with pits as per instructions for corner to Sections 9.10.15 and 16.

Land level Soil 1st rate.

Township 9 North Range 21 West.

East on a random line between Sections 10 and 15.

Va. 13°.45' E.

9.50 Drain course S. E.

40.00 Set post, for temporary 1/4 Sec. cor.

79.78 Intersect N. and S line 32 links N. of cor. to Sections 10.11.14 and 15. from which corner I run North 89°.46' W. on a true line between Secs. 10 and 15.

Va. 13°.45' E.

39.89 Set post, deposit charred stake and raised mound of earth with pits as per instructions for 1/4 Sec. cor.

79.78 The cor. to Sections 9.10.15 and 16

Land level. Soil 1st rate.

Township 9 North Range 21 West

North between Sections 9 & 10.
Va 13° 45' E.

3.00	Drain course S.E.
40.00	Set post, deposit charred stake and raised mound of earth with pits as per instruction for 1/4 Secor.
65.00	U.P.R.Rd. N.73°.16' W.
80.00	Set post, deposit charred stake and raised mound of earth with pits as per instruction for corner to Secs. 3.4.9 and 10

Land level. Soil 1st rate.

Township 9 North Range 21 West.

East on a random line between sections 3 and 10
Va. 13°.50' E.

18.70	Drain Course S.E.
28.10	Same drain course N.E.
31.00	Same drain course S.E.
32.50	Same drain course N.E.
40.00	Set temporary 1/4 Sec. post
79.90	Intersect N. and S. line 20 links S. of cor. to Secs. 2,3,10 and 11 from which corner I run S. 89°.51' W. on a true line between sections 3 and 10.

Va 13°.50' E.

39.95	Set post, deposit charred stake and raised mound of earth with pits as per instructions for 1/4 sec. cor.
79.90	The cor. to Secs. 3.4.9 and 10

Land level. Soil 1st rate

Township 9 North Range 21 West.

North on a random line between sections 3 and 4.

Va. 13°.50'. E.

35.00 Draw course S. E.

40.00 Set post for temporary 1/4 sec. cor.

80.22 Intersect North boundary 28 links East of corner to secs. 3 and 4. from which corner I run S. 12' E. on a true line between Secs. 3 and 4.

Va 13°.50' E.

40.22 Set post deposit charred stake and raised mound of earth with pits as per instructions for 1/4 Sec. Cor.

80.22 The corner. to sections 3, 4, 9 and 10

Land level

Soil 1st rate.

August 29th 1868.

Township 9 North Range 21 West

North between sections 32 and 33

Va. 14°.00' E.

31.25 Road course S.E.

40.00 Set post. deposit charred stake and raised mound of earth with pits as per instructions for 1/4 sec. cor.

80.00 Set post. deposit charred stake and raised mound of earth with pits as per instructions for cor to Secs. 28, 29, 32 and 33.

Land level

Soil 1st rate.

Township 9 N. Range 21 West.

East on a random line between Sec's. 28 and 33.

Va. 14°.00' E.

32.00 Set post for temporary M.C. on Right bank of South Channel Platte River from which corner I chain across the channel and at

37.00 Set post for temporary M.C. on the left bank of the South channel of the Platte River.

40.00 Set post for temporary 1/4 Sec. cor.

80.16 Intersect N. and S. line 16 links North of cor. to sec's. 27, 28, 33 and 34 from which I run N. 89°.53' W. on a true line between Sections 28 & 33.

Va. 14°.01' E

40.08 Set post. deposit charred stake and raised mound of earth with pits as per instructions for 1/4 Sec. cor.

43.16 Set post deposit charred stake and raised mound of earth with pits as per instructions for M.C. on left bank of S. Channel of Platte River

48.16 Set post deposit charred stake and raised mound of earth with pits as per instructions for M.C. on the Right bank of S branch of Platte River

80.16 The cor. to sections 28, 29, 32 and 33.

Land level Soil 1st rate.

Township 9 North Range 21 West.

North between Sections 28 and 29.

Va 14°.00' E.

25.50 Set post. deposit charred stake and raised mound of earth with pits as per instructions for M.C. on the Right Bank of the South Channel of the Platte River. I chain across the Channel and at

29.00 Set post deposit charred stake and raised mound of earth with pits as per instructions for M.C. on the left bank of the South Channel of the Platte River

40.00 Set post deposit charred stake and raised mound of earth with pits as per instructions for 1/4 sec. Cor.

56.85 Set post deposit charred stake and raised mound of earth with pits as per instructions for M.C. on the Right Bank of the main Channel of the Platte River.

Land level Soil 1st rate.

Township 9 North Range 21 West.

West on a true line between Secs 16 and 21

Va. 13.40° E.

40.00 Set post. deposit charred stake and raised mound of earth with pits as per instruction for 1/4 Sec. cor.

80.00 Set post. deposit charred stake and raised mound of earth with pits as per instructions for corner to secs 16.17.20 and 21.

Land level
Soil 1st rate

Good farming land

South on a true line bet. Secs. 20 & 21
Va. 13°40' E

13.33 Road course S.E.

30.85 Set post deposit charred Stake and raised mound of earth with pits as per Instructions for M.C. on left Bank of the Platte River.

Chain across the Channel and at

34.10 Set post deposit charred stake and raised mound of earth with pits as per instructions for M.C.

Township 9 North Range 21 West

on the North bank of small Island in Platte River.

40.00 Set post. deposit charred stake and raised mound of earth with pits as per instructions for 1/4 Sec Cor.

42.00 Set post. deposit charred stake and raised mound of earth with pits as per instructions for M.C. on the S. Bank of Island.

Land on the Island Sandy 2d rate Soil Some young timber

Land on Bank 1st rate Soil.

North between Secs. 16 and 17

Va. 13.40° E.

40.00 Set post deposit charred stake and raised mound of earth. with pits as per instructions for 1/4 sec Cor.

48.50 Drain course E.

80.00 Set post deposit charred stake and raised mound of earth with pits as per instructions for cor. to Secs. 8.9.16 & 17.

Land level Soil 1st rate.

Township 9 North Range 21 W

East on a random line between sections 9 and 16

Va 13°45' E.

40.00 Set post. for temporary 1/4 Sec. post.

79.94 Intersect N and S. line 32 links North of corner to secs. 9.10.15 and 16. from which corner Drum N. 89°46' West on a true line between Secs. 9 and 16

Va. 13°45' E.

39.97 Set post deposit charred stake and raised mound of earth with pits as per instructions for 1/4 Sec cor.

79.94 The corner to Secs. 8.9.16 and 17.

Land level

Soil 1st rate.

Township 9 North Range 21 West

North between Secs. 8 and 9.

Va. 13°45' E.

40.00 Set post. deposit charred stake and raised mound of earth with pits as per instructions for 1/4 Sec cor.

80.00 Set post. deposit charred stake and raised mound of earth with pits as per instructions for cor. to Secs. 4.5. 8 and 9.

Land level

Soil 1st rate.

Township 9 North Range 21 West.

East on a random line between sections 4 and 9.

Va 13°45' E.

29.00 U.P. R.Rd course N. 73°10. W. South of which is situated Plum Creek Station about 500 feet in the Rear of the Station on the South side of the Station is the house and improvements of Danniel Freeman who claims the N. W. 1/4 of Sec. 9. since 1864.

40.00 Set post for temporary 1/4 sec. cor.

79.90 Intersect N. and S. line 20 links N. of cor. to secs. ~~2~~ 3. 4.9 ~~10 and 9~~ from which corner I run N. 89°51' W. on a true line between sections 4 and 9.

Va 13°45' E.

39.95 Set post deposit charred stake and raised mound of earth with pits as per instructions for 1/4 Sec Cor.

79.90 The cor. to Secs. 4. 5. 8 and 9.

Land level
Soil 1st rate.

Township 9 North Range 21 West.

North between Secs. 4 and 5 on random line Va. 13°45' E.

9.00 U. P. R. Rd course N. 73°10' W.

40.00 Set post for temporary 1/4 sec. cor.

80.18 Intersect North boundary 32 links East of cor. to secs. 4 and 5. from which corner I run South 14' E. on a true line between sections 4 and 5

Va 13°45' E.

40.18 Set post deposit charred stake and raised mound of earth with pits as per instructions for 1/4 sec cor.

80.18 The cor. to Secs. 4. 5. 8 and 9.

Land level
Soil 1st rate.
August 30th 1868.

Township 9 North Range 21 W.

North between sections 31 and 32
Va. 14°.15' E.

40.00 Set post. deposit charred stake and raised mound of earth with pits as per instructions for 1/4 Sec cor.

66.00 Road course E.

80.00 Set post deposit charred stake and raised mound of earth with pits as per instructions for cor. to sec's. 29.30.31 and 32

Land level
Soil 1st rate.

Township 9 North Range 21 West.

East on a random line between Sections 29 and 32
Va. 14°.00' E.

40.00 Set post. for temporary 1/4 sec. cor.

80.24 Intersect N and S. line 10 links N. of cor. to sections. 28.29.32 and 33. from which corner I run North 89°.56' W. on a true line bet. secs. 29 and 32.
Va. 14°.00' E.

40.12 Set post deposit charred stake and raised mound of earth with pits as per instructions for 1/4 Sec cor.

80.24 The cor. to secs.- 29.30.31 and 32.

Land level
Soil 1st rate

Township 9 North Range 21 West

West on a random line
between sections 30 and 31
Va 14°.0'. E

40.00 Set post for temporary 1/4 sec cor.
59.00 Road course S. E.
79.78 Intersect West Boundary 12
links South of the cor. to secs 30 and
31 from which corner Bears
S. 89°.55'. E. on true line between
sections 30 and 31
Va. 14°.0' E.
39.78 Set post deposit charred stake
and raised mound of earth
with pits as per instructions
for 1/4 sec. cor.
79.78 The corner to Sections 29.30.31 and 32
Land level Soil 1st rate
good for farming.

Township 9 North Range 21 West

North between sections 29 and 30
Va. 14°.0' E.
34.10 Set Post deposit charred stake and
raised mound of earth with
pits as per instructions for
M.C. on the Right Bank of the
South Channel of the Platte River.
Measure the Channel by chaining
and at.
37.50 Set post deposit charred stake
and raised mound of earth
with pits as per instructions
for M.C. on the left Bank
of the South channel of Plate
River
40.00 Set Post deposit charred stake and
raised mound of earth with pits
as per instructions for 1/4 sec. cor.
80.00 Set post. deposit charred stake and
raised mound of earth with
pits as per instruction for
cor. to sections 19.20.29 & 30.
Land level
Soil 1st rate.

Township 9 North Range 21 West

East on a true line between sections 20 and 29.
Va. 14°.10' E.

26.75 Set post deposit charred stake and raised mound of earth with pits as per instructions for M.C. on the Right Bank of the Main channel of the Platte River.
Land level Soil 1st rate

North between secs 20 and 19
Va 14°.10' E.

10.60 Set post deposit charred stake and raised mound of earth with pits as per instructions for M.C. on the Right Bank of the Platte River Main Channel.
Land level
Soil 1st rate.

Township 9 North Range 21 West

West on a random line between Sections 19 and 30.
Va. 14°.10' E.

40.00 Set post. for temporary 1/4 sec post

79.70 Intersect West Boundary of Post, Corner to Sections 19 & 30 from which corner I run East on a true line bet secs 19 & 30
Va 14°.10' E.

39.70 Set post deposit charred stake and raised mound of earth with pits as per instructions for 1/4 Secor

79.70 The cor to secs. 19, 20, 29 and 30
Land level
Soil 1st rate.

Township 9 North Range 21 West

West on a true line between Secs. 17 and 20
Va 13°55' E.

22.80 Road course S.E.

40.00 Set post, deposit charred stake and raised mound of earth with pits as per instructions for 1/4 Sec cor.

80.00 Set post, deposit Charred Stake and raised mound of earth with pits as per instructions for cor. to sections 17, 18, 19 and 20.

Land level
Soil 1st rate.

South on true line between secs. 17 & 20
Va 13°55' E.

6.70 Set post, deposit charred stake and raised mound of earth with pits as per instruction for M. C. on the left Bank of the Platte River.

Land level
Soil 1st rate.

Township 9 North Range 21 West.

West on a true line between Secs. 18 and 19 Va. 13°55' E.

15.00 Set post deposit charred stake and raised mound of earth with pits as per instructions for M.C. on the left Bank of the Platte River.

Land level Soil 1st rate.

North between Sections 17 and 18
Va. 13°55' E.

33.70 Road course S.E.

40.00 Set post deposit charred stake and raised mound of earth with pits as per instructions for 1/4 sec. cor.

80.00 Set post deposit Charred stake and raised mound of earth with pits as per instructions for cor. to Secs. 7, 8, 17 and 18.

Land level
Soil 1st rate.

Township 9 North Range 21 W.

East on random line between sections 8 and 17

Va. 13°55' E.

28.50 Drain course S.E.

40.00 Set post for temporary 1/4 sec. cor.

79.80 Intersect N. and S. line 30 links N. of corner to secs. 8, 9, 16 and 17 from which corner I run N. 89°47' W. on a true line between sections 8 and 17.

Va. 13°55' E.

39.90 Set post deposit charred stake and raised mound of earth with pits as per instructions for 1/4 sec. cor.

79.80 The cor. to secs. 7, 8, 17 and 18.

Land level

Soil 1st rate

Township 9 North Range 21 West

West on random line between sections 7 and 18.

Va. 13°55' E.

9.00 Drain course N.E.

14.00 Same Drain course S.E.

40.00 Set post for temporary 1/4 sec. cor.

79.75 Intersect the West boundary 20 links North of cor. to secs. 7 and 18. from which corner I run N. 89°51' E. on a true line between sections 7 and 18.

Va. 13°55' E.

39.75 Set post deposit charred stake and raised mound of earth with pits as per instructions for 1/4 Sec. cor.

79.75 The cor. to Secs. 7, 8, 17 and 18.

Land level Soil 1st rate.

Township 9 North Range 21 West

North between Secs. 7 and 8.
Va. 13°.55' E.

6.10 Drain Course E.

40.00 Set post deposit charred stake and raised mound of earth with pits as per instructions for 1/4 sec. cor.

80.00 Set post deposit charred stake and raised mound of earth with pits as per instructions for cor. to secs. 5.6.7 and 8.

Land level
Soil 1st rate.

Township 9 North Range 21 West.

Eaton a random line between Sections 5 and 8
Va. 14°.00' E.

40.00 Set post for temporary 1/4 Sec cor.

79.78 Intersect N. and S. line 10 links South of cor. to Secs. 4.5.8 and 9. from which cor. I run S. 89°.56' W. on a true line bet. secs. 5 and 8
Va 14°.00' E.

39.89 Set post deposit charred stake and raised mound of earth with pits as per instruction for 1/4 Sec. cor.

79.78 The cor. to Secs. 5.6.7 and 8.
Land level Soil 1st rate.

Township 9 North Range 21 West

	West on a random line between sections 6 and 7
	Va. 14° 00 E.
40.00	Set post for temporary 1/4 sec. cor.
79.60	Intersect West Boundary 28 links N. of cor. to secs. 6 & 7. from which corner I run N. 89° 48' E. on a true line between sections 6 and 7.
	Va 14° 00 E.
39.60	Set post. deposit charred stake and raised mound of earth with pits as per instructions for 1/4 sec. cor.
79.60	The cor. to sec's. 5, 6, 7 and 8.
	Land level
	Soil 1st rate.

Township 9 North Range 21 West.

	North between Sections 5 & 6
	on random line Va. 14.00° E.
32.10	W. P. R R & Course N. 73.10 W.
40.00	Set post for temporary 1/4 cor.
80.30	Intersect North Boundary 48 links East of the corner to secs 5 and 6 from which corner I run S. 2°. E. on a true line between sections 5 and 6.
	Va. 14.00° E
40.30	Set post deposit charred stake and raise mound of earth with pits as per instructions for 1/4 sec cor.
80.30	The corner to sec's. 5.6. 7 and 8.
	Land level
	Soil 1st rate.
	August 8 1/4 1867

General Description

This Township contains considerable good farming land. Along the river bottom the grass good. There are a few scattering trees, mostly Elm and Cotton-wood, on the islands in the South part of the Township. The Platte River is not navigable, and very seldom overflows its banks, which are from 5 to 7 ft. high.

List of Names

A List of the names of the Individuals employed to assist in mining measuring, or marking the lines and corners described in the foregoing field Notes of T. No 9. N of the Base Line of R No 21 W of the 6th P.M., in the State of Nebraska showing the respective capacities in which they acted.

Jas P. Ewing	Chainman
J. A. Gellott	Chainman
J E Avery	Axman &
F. Gould	Mountaineer

Township 9 North Range 21 West

~~Field Notes of the~~ Field Notes of the left bank meanders of Platte River, through the Township. Begin at the corner to fractional secs. 31 & 36 on the ~~North~~ left bank and run thence up-stream in sec. 36 as follows.

Course	distances	Remarks
N. 73° 00' W.	40.00	
N. 69¾ W.	44.50 2	Cor. to fractional secs. 35 and 36 thence in 35
N. 59. W.	62.90 3	Cor. to fractional Secs. 35 & 26. thence in 26
N. 66½ W.	28.00 4	Cor. to fractional secs. 26 and 27
N. 53. W.	23.00	thence in 27.
N. 40½ W.	46.00	
N. 48. W.	28.30 5	Cor. to fractional Secs. 22 & 27. thence in 22.
N. 57½ W.	12.50 6	Cor. to fractional Secs. 21 and 22 thence in 21
N. 65. W.	25.00	
N. 51½ W.	20.00	
N. 59 W.	25.00	
N. 75. W.	20.70 7	Cor. to fractional Secs. 20 and 21 thence in 20
N. 72 W.	10.00	
N. 80 W.	24.00	
N. 75½ W.	20.00	
N. 67¾ W.	29.30 8	Corner to fractl. Secs. 19 & 20 thence in 19.
N. 65½ W.	16.40 9	Cor. to fractl. Secs. 18 and 19 thence in 18.
N. 49½ W.	22.00	
N. 77 W.	20.00	

Township 9 North Range 21 West.

Courses	Chains	
N.70°¼ W.	26.00 19	Corner to fractional Secs. 18. on the Range line and 58.90 chains South of corner to sections 7 and 18 12 and 13.
		Land along the left bank of Platte River level and Soil 1st rate and adapted for farming.
		Meanders of Island in Platte River Extending N.W. & S.E. of line between secs 20 and 21. 34.10 Chains South of corner to secs. 16.17.20 & 21 to M.C. on N. side of Island I run around the Island as follows in sec 20
11 N.71 W.	10.00	
N.81 W.	12.00	
West	8.00	
S.57 E.	5.00	
S.74½ E.	12.00	
S.60½ E.	15.50 12	To M.C. on line bit. secs. 20 & 21, thence in sec 21
S.75 E.	8.00	
S.70 E.	13.00	
S.83 E.	5.00	
N.34 W.	5.00	
N.60. W.	14.00	
N.71 W.	11.00 11	To M.C. and place of beginning. This Island has some young timber on it the best of the timber having been cut for the U.P.R.R. Soil Sandy and unfit for farming.

Township 9 North Range 21 West.

Meanders of the Right bank of the Main Channel of Platte River beginning at the M.C. on the Right bank of the river in the South Boundary of the Township on the Right and south Bank and running N.W. Up the River in fractional Sections 35 as follows.

13 N.48½ W.	40.60 14	To the corner to fractional sections 34 & 35 thence in secs 34.
N.50½ W.	20.00	
N.62½ W.	21.00	
N.56¾ W.	22.00	
N.48½ W.	26.50 15	To the corner to fractional sections 27 and 34 thence in 27.
N.44½ W.	11.50 16	To the corner to fractional sections 27 and 28 thence in 28
N.54½ W.	16.00	
N.56 W.	46.00	
N.65½ W.	31.00 17	To the corner to fractional sections 28 and 29 thence in 29.
N.70. W.	25.00	
N.64¼ W.	33.00 18	To the corner to fractional secs. 20 and 29. thence in 20
N.68°30' W.	28.60 19	To the corner to fractional secs. 20 and 19 thence in sec 19.
N.70. W.	25.00	
N.75 W.	20.00	
N.79¼ W.	37.50 20	To the cor to fractional sec. 19. on Range line and 32.00 chains from the corner to secs 19 and 30. Land along the Right bank of the platte level and 1 rate soil good for farming. September 2nd 1868.

Meanders of a Small Island in Sec. 35 extending from the South Boundary N.W. in the section.

From the meander post on the N.E. Side of the Island on South line of sec 35 Run as follows.

21 N.54 W.	14.00	(This Island is mostly sandy
N.57 W.	16.00	and Burnes and subject to overflow
N.65 W.	11.00	there is some young timber in the
S.80 W.	3.00	eastern part.)
S.46 E.	11.00	
S.61 1/4 E	28.00 22	To the M.C. on S.W. Side of the Island on South Boundary of Sec.

Meanders of the S. Channel of the Platte River beginning at M.C. on the North side of channel in Sec 34 on S. boundary 21 Chains from corner to secs 34 and 35 ~~on South line~~ and run as follows in Section 34.

23 N.70 W.	24.00	Up the left bank of Slough
N.60 W.	12.00	
N.45 W.	8.00	
N.25 W.	17.00	
N. 44 1/2 W.	17.10 24	To the M.C. to fractional secs. 33 and 34 thence in 33
N.46 1/2 W.	23.00	
N.59 W.	30.70 25	To the M.C. to fractional Secs. 33 and 28 thence in 28.
N.55 W.	21.00	
N.50 W.	26.20 26	To the corner to fractional Secs. 28 and 29 thence in 29.
N.65 W.	22.00	

Township 9 North Range 21 West.

N.78 W.	10.00	
West	26.00	
S.83 W.	24.20 27	To the corner to fractional Secs. 29 and 30 thence in 30.
N.75 W.	19.00	
West	20.00	
S.72 1/2 W.	24.00	
N.84 W.	18.30 28	To the corner to fractional Secs. 25 and 30 on Range line.

Beginning at M.C. on the South side of S. Channel in Secs. 34 on S. Bdry. 47.50 chains from corner to secs. 33 and 34 ~~on South~~ ~~Bdry~~ from which Run as follows in Section 34.

29 N.69 W.	17.00	Up the right bank of Slough
N.54 W.	15.00	
N.35 W.	8.00	
N.27 W.	14.00	
N.45 1/2 W.	11.80 30	To the corner to fractional secs. 33 and 34 and 36.80 from cor. to secs 33, 34, 27 & 28 thence in 33.
N.47 W.	25.00	
N.55 3/4 W.	17.00	
N.58 W.	18.20 31	To the corner to fractional secs. 28 & 33 thence in 28
N.58 W.	18.00	
N.46 W.	23.20 32	To the cor. to fractional secs. 28 & 29 Thence in 29.
N.66 W.	21.00	
N.81 W.	13.00	
N.89 W.	22.00	
S.83 1/2 W.	26.00 33	To the corner to fractional secs. 24 and 30 thence in Section 30.
N.77 W.	21.00	
S.88 W.	20.00	
S.74 W.	21.00	
N.82 1/2 W.	19.20 34	To the cor. to fractional secs. 25 and 30 on Range line 54.75 chains from cor. to secs. 25, 30, 31 and 36.

September 3d 1868 Land along the platte are level and 1st rate The Eastern part of the Island is a little sandy

We hereby certify that we assisted Wm J. Allason, deputy surveyor, in surveying and subdividing Township No. 9 North of the base line of Range No. 21 West of the Sixth Principal meridian, and that said Township has been in all respects, to the best of our knowledge and belief, well and faithfully surveyed and the boundary monuments planted according to the instructions furnished by the Surveyor General.

Jas. P. Ewing Chainmen
J. A. Gillett Chainmen
J. E. Avery } Axmen and
J. F. Gould } Moundmen

Subscribed and sworn to by the above named persons before me, at my Office in the city of Omaha in the State of Nebraska this 21th day of November 1868.

Watson B. Smith
Clerk of the U.S. District Court for the District of Nebraska.

I Wm J Allason, deputy surveyor, do solemnly swear that, in pursuance of a contract with P. W. Hitchcock Surveyor of the public lands of the United States in the State of Nebraska bearing date the 17th day of Aug. 1868, and in strict conformity to the laws of the United States and the instructions furnished by said Surveyor General, I have faithfully surveyed the subdivisions of Township No 9 North of the base line of Range No 21 West of the 6th Principal Meridian in the State aforesaid, and do further solemnly swear that the foregoing are the true and original field notes of such survey.

W. J. Allason
Dep Surveyor

Subscribed by said W. J. Allason, deputy surveyor, and sworn to before me, at my Office in the City of Omaha and the State of Nebraska, this 24th, day of November 1868.

Watson B. Smith
Clerk of the U S District Court for the District of Nebraska.

Surveyor General's Office
Plattsmouth January 25th 1869

The foregoing field notes of the Survey and Subdivision of Township 9 North of the Base line of Range No 21 West of 6th Principal Meridian in the State of Nebraska, Executed by W. J. Allison under his contract No. 12 dated Aug. 17th ~~29th~~ 1868. in the month of August and September 1868 having been critically examined, the necessary corrections and explanations made the said fields notes and the Survey they describe are hereby approved

J. W. Hitchcock
Surveyor General

Ex 1

Field Notes
of the
Survey and subdivisions
of
Township No. 10 North of the base line
Range No. 21 West of the 6th Prin. Mer.
in the
State of Nebraska.

Executed by Wm. J. Allason, deputy surveyor, under his contract No. 12, dated August 17th 1868.

Survey commenced September 4th 1868.
Survey completed September 9th 1868.

List of Names.

A list of the names of those employed in surveying this Township.

James P. Ewing — Chainman
John A. Gillott — Chainman
James E. Aven } Axmen and
Francis Gould } Moundbuilders

Index Diagram

Town 10 Range 21 W

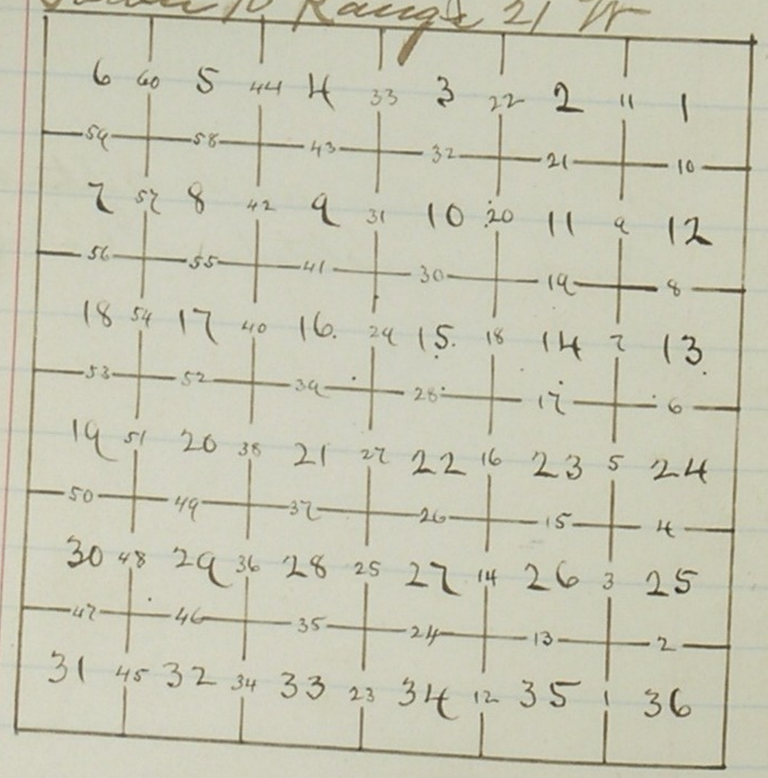

To determine the proper adjustment of my compass for subdividing this Township. I commenced at the corner to Townships 9 and 10 North Ranges 20 and 21 West and run North, on a blank line along the East boundary of Sec. 36

Variation 13° 57' East

40.02 To a point 2 ll. West of ¼ Sec. Corner.

80.05 To a point 5 ll. West of the corner to Sec. 25 and 36.

To retrace this line or run parallel thereto my compass must be adjusted to a

Variation 13° 55' East

Township 10 N. Range 21 W.

chains	
	Thence the corner to Sec. 1. 2. 35 and 36 I run
	North between Sec. 35 and 36
	Variation 13° 55' East
40.00	Set post. deposit charred stake, raise mound of earth with pits, as per instructions, for 1/4 Sec. Cor
80.00	Set post. deposit charred stake, raise mound of earth with pits as per instructions for corner to Sec. 25. 26. 35 and 36.
	Surface level prairie. soil 1st rate

Township 10 North. Range 21 West

chains	
	East on a random line bet Sec. 25 and 36
	Variation 13° 50' East
40.00	Set temporary 1/4 Section Corner.
79.78	Intersected East boundary 16 links N. of corner to Sec. 25 and 36 from which corner I run
	N. 89° 53' West on true line bet. Sec. 25 and 36
	Variation 13° 50' East
39.89	Set post. deposit charred stake raise mound of earth with pits, as per instructions for 1/4 Sec. Cor.
79.78	Corner to Sec. 25. 26. 35 and 36.
	Surface level prairie. soil 1st rate

chains	
	North bet. Sec. 25 and 26
	Variation 13° 50' East
12.00	Drain descends East
40.00	Set prot. deposit chained stake raise mound of earth with pits as per instructions for 1/4 Sec. Cor.
80.00	Set prot. deposit chained stake raise mound of earth with pits as per instructions for corner to Sec. 23. 24. 25 and 26.
	Surface, level prairie.
	Soil 1st rate.

chains	
	East on a random line bet. Sec. 24 and 25
	Variation 13° 50' East
26.80	Drain - course S.E.
40.00	Set temporary 1/4 Sec. Cor.
56.20	Drain descends S.E.
79.82	Intersect East boundary of Township 26 lks. North of corner to Sec. 24 and 25 from which corner I run N. 89° 49' West on true line bet. Sec. 24. and 25
	Variation 13° 50' East
39.91	Set prot. deposit chained stake and raise mound of earth with pits as per instructions for 1/4 Sec. Corner.
79.82	Corner to Sec. 23. 24. 25 and 26
	Surface level prairie.
	Soil 1st rate.

chains	
	North bet. Sec. 23 and 24
	Variation 13° 50' East
26.16	Drain descends S. E.
40.00	Set post, deposit chained stake
	raise mound of earth with pits
	as per instructions for 1/4 Sec. Cor.
80.00	Set post, deposit chained stake
	raise mound of earth with pits
	as per instructions for corner
	to Sec. 13. 14. 23 and 24
	Surface level prairie, soil 1st rate

chains	
	East on a random line bet. Sec.
	13 and 24
	Variation 13° 50' East
9.90	Drain descends South
40.00	Set temporary 1/4 Sec. Corner.
64.85	Drain descends South
80.18	Intersect East boundary of Township
	6 lks. South of corner to Sec. 13 and 24
	from which corner I run
	S 89° 57' West on true line bet. Sec. 13
	and 24
	Variation 13° 50' East
40.09	Set post, deposit chained stake
	raise mound of earth with pits
	as per instructions for 1/4 Sec. Cor.
80.18	Corner to Sec. 13. 14. 23 and 24
	Surface level prairie: soil 1st rate.

chains

North bet. Sec. 13 and 14

Variation 13°45' East

39.90 Drain descends S.E.

40.00 Set post, deposit chained stake, raise mound of earth with pits, as per instructions for 1/4 Sec. Corner.

80.00 Set post, deposit chained stake raise mound of earth with pits as per instructions for corner to Sec. 11. 12. 13 and 14

Surface level prairie. Soil 1st rate

chains

East on a random line bet. Sec. 12 and 13

Variation 13°45' East

40.00 Set temporary 1/4 Sec. Cor.

79.70 Drain descends S.E.

80.25 Intersected East boundary of Township 18 R.E. South of corner to Sec. 12 and 13 from which corner I run S 89°52' West on True line between Sec. 12 and 13

Variation 13°45' East

40.12½ Set post, deposit chained stake and raise mound of earth with pits as per instructions for 1/4 Sec. Cor.

80.25 Corner To Sec. 11. 12. 13 and 14

Surface level prairie. Soil 1st rate

Township 10 North, Range 21 West

chains	
	North bet. Secs. 11 and 12
	Variation 13°40' East
7.80	Drain descends S.W.
10.00	Set post, deposit charred stake raise mound of earth with pits as per instructions for 1/4 Sec. Cor.
42.70	Same drain descends S.E.
48.75	Same drain descends S.W.
53.90	Same drain descends S.E.
70.00	Foot of hills bears N.W. and S.E.
80.00	Set post, deposit charred stake raise mound of earth with pits as per instructions for corner to Secs. 1. 2. 11 and 12
	Surface hilly prairie, soil 2nd rate clay, dry.

Township 10 North, Range 21 West

chains	
	East on a random line bet. Secs. 1 and 12
	Variation 13°40' East
12.50	Drain descends S.W.
40.00	Set temporary 1/4 Section Corner
80.21	Intersect East boundary of Township 2 d lk. South of corner to Secs. 1 and 12 from which corner I run
	S 89° 48' West on true line bet. Secs. 1 and 12
	Variation 13°40' East
40.10½	Set post, deposit charred stake, and raise mound of earth with pits as per instructions for 1/4 Sec. Cor.
80.21	Corner to Secs. 1. 2. 11 and 12
	Surface hilly prairie, soil clay 2nd rate, very dry.

Township 10 N. Range 21 West

chains	on random line
	North, bet. Secs. 1 and 2
	Variation 13° 45' East
110.00	Set temporary 1/4 Sec. Corner.
80.71	Intersect North boundary of Township 18 lks. West of corner to Secs. 1 and 2 from which corner I run
	S. 8° West on true line bet. Secs. 1 and 2
	Variation 13° 45' East
40.71	Set post deposit charred stake raise mound of earth with pits as per instructions for 1/4 Sec. Cor.
80.71	Corner To Secs. 1. 2. 11 and 12
	Surface hilly prairie, soil 2nd rate
	Sep. 4th 1868

Township 10 North. Range 21 West

chains	
	North bet. Secs. 34 and 35
	Variation 14° East
40.00	Set post deposit charred stake raise mound of earth with pits as per instructions for 1/4 Sec. Cor.
80.00	Set post. deposit charred stake raise mound of earth with pits, as per instructions for corner to Secs. 26. 27. 34 and 35
	Surface level prairie, soil 1st rate

Township 10 N. Range 21 West

chains	
	East on a random line bet. Sec.s 26 and 35
	Variation 18° 55' East
40.00	Set temporary 1/4 Sec. Corner
79.96	Intersect N. and S. line 8 Ch. North of corner to Sec.s 25. 26. 35 36 from which corner I run N. 89° 57' West on true line bet. Sec.s 26 and 35
	Variation 13° 55' East
39.98	Set post. deposit chained stake raise mound of earth with pits as per instruction for 1/4 Sec. Cor.
79.96	Corner to Sec.s 34. N. 35. 26 and 27 Surface level prairie. soil 1st rate

Township 10 North. Range 21 West

chains	
	North bet. Sec.s 26 and 27
	Variation 13° 55' East
40.00	Set post. deposit chained stake raise mound of earth with pits as per instruction, for 1/4 Sec. Cor.
55.00	Drain descends S.E.
64.90	Drain descends S.W.
69.72	Drain descends S.E.
79.50	Drain descends S.W.
80.00	Set post. deposit chained stake raise mound of earth with pits as per instructions for corner to Sec.s 22. 23. 26 and 27
	Surface level prairie, soil 1st rate

Township 10 N. Range 21 West

chains	
	East on random line bet. Secs. 23 and 26
	Variation 13°50' East
4.50	Drain (same) descends S.W.
40.00	Set temporary 1/4 Sec. Corner
79.85	Intersect N. and S. line 32 lks. North of corner to Secs. 23. 24. 25 and 26 from which corner I run N 89° 46' West on true line bet. Secs. 23 and 26
	Variation 13°50' East
39.92½	Set post deposit chained stake raise mound of earth with pits as per instructions for 1/4 Sec. Cor.
79.85	Corner to Secs. 22. 23. 26 and 27 Surface level prairie, soil 1st rate

Township 10 N. Range 21 West

chains	
	North bet. Secs. 22 and 23
	Variation 13°50' East
7.50	Drain descends S.E.
40.00	Set post. deposit chained stake raise mound of earth with pits as per instructions for 1/4 Sec. Cor.
80.00	Set post. deposit chained stake raise mound of earth with pits as per instructions for corner to Secs. 14. 15. 22 and 23 Surface level prairie, soil 1st rate

Township 10 N. Range 21 West

East on random line bet
Sec. 14 and 23

Variation 13° 40' East

40.00 Set temporary 1/4 Sec. Corner
66.10 Drain course S.E.
79.78 Intersect N. and S. line 18. C/R.
N of corner to Sec. 13. 14. 23 and
24 from which corner I run
N. 89° 52 West on true line
bet. Sec. 14 and 23

Variation 13° 40' East

39.89 Set post. deposit charred stake
raise mound of earth with pits
as per instructions for 1/4 Sec. Co.
79.78 Corner to Sec. 14. 15. 22 and 23
Surface level prairie. soil 1st rate

Township 10 N. Range 21 West

North between Sec. 14 and 15

Variation 13° 40' East

40.00 Set post. deposit charred stake, raise
mound of earth with pits. as per
instructions for 1/4 Sec. Corner
80.00 Set post, deposit charred stake, raise
mound of earth with pits. as per
instructions for corner to Sec.
10. 11. 14 and 15
Surface level prairie. soil 1st rate

Township 10 N. Range 21 West

chains	
	East on random line bet. Sec. 11 and 14
	Variation 13°45' East
1.00	Drain descends S.E.
12.00	Drain descends N.E.
17.20	Drain descends S.E.
40.00	Set post. for temporary 1/4 Sec. Cor.
55.50	Drain descends South
62.00	Drain descends N.W.
64.40	Drain descends S.W.
67.80	Drain descends N.W.
75.00	Drain descends S.W.
79.80	Intersect N. and S. line 20 lks. North of corner to Sec. 11. 12. 13 and 14 from which corner I run N 89°52' West on true line bet. Sec. 11 and 14.
	Variation 13°45' East
39.90	Set post. deposit chained stake raise mound of earth with pits as per instructions for 1/4 Sec. Cor.
79.80	Corner to Sec. 10. 11. 14. 15 Surface level prairie. soil 1st rate

Township 10 N. Range 21 West

chains	
	North between Sec. 10 and 11
	Variation 13°45' East
4.50	Drain descends S.E.
40.00	Set post. deposit chained stake, raise mound of earth with pits as per instructions for 1/4 Sec. Cor.
80.00	Set post. deposit chained stake raise mound of earth with pits as per instructions for corner to Sec. 2. 3. 10 and 11
	Surface level prairie. soil 1st rate

Township 10 N. Range 21 West

chains	
	East on random line bet. Sec. 2 and 11
	Variation 13° 50' East
40.00	Set temporary 1/4 Sec. Corner
66.21	Drain descends S.E.
69.81	Foot of hills bearing N.W. and S.E.
79.81	Intersect N. and S. line 32 Ch. S of cor. Sec. 1. 2. 11 and 12 from which corner I run
	S. 89° 46' West on true line bet. Sec. 2 and 11
	Variation 13° 50' East
39.90½	Set post. deposit chained stake raise mound of earth with pits as per instructions for 1/4 Sec. Corner.
79.81	Corner to Sec. 2. 3. 10 and 11 - Surface hilly prairie, soil 2d rate

Township 10 North 21 West

chains	
	North on random line bet. Sec. 2 and 3
	Variation 13° 50' East
15.00	Foot of hills bearing N.W. and S.E.
40.00	Set temporary 1/4 Sec. post
80.65	Intersect North boundary of Township 16 Ch. West of cor. to Sec. 2 and 3 34 + 35 from which cor. I run
	S. 7 West on true line bet. Sec. 2 and 3
	Variation 13° 50' East
40.65	Set post. deposit chained stake raise mound of earth with pits, as per instructions for 1/4 Sec. Corner.
80.65	Corner to Sec. 2. 3. 10 and 11 Surface hilly prairie, soil 1st rate

Sep. 5th 1868

chains	
	North bet. Sec. 33 and 34
	Variation 14° East
40.00	Set post. deposit chained stake raise mound of earth with pits as per instructions, for 1/4 Sec. Corner.
80.00	Set post, deposit chained stake raise mound of earth with pits as per instructions for corner to Sec. 27. 28. 33 and 34
	Surface level prairie. Soil 1st rate

chains	
	East on random line bet. Sec. 27 and 34
	Variation 14° East
40.00	Set temporary 1/4 Sec. post
80.12	Intersect N. and S. line 10 Ch. South of corner to Sec. 26. 27. 34 and 35 from which corner I run S 89° 06' West on true line bet. Sec. 27 and 34
	Variation 14° East
40.06	Set post. deposit chained stake raise mound of earth with pits as per instructions for 1/4 Sec. Cor.
80.12	Corner to Sec. 27. 28. 33 and 34
	Surface level prairie. Soil 1st rate

Township 10 N. Range 21 West

chains	
	North bet. Sec. 27 and 28
	Variation 14° East
40.00	Set post. deposit chained stake raise mound of earth with pits as per instructions for 1/4 Sec. Cor
80.00	Set post. deposit chained stake raise mound of earth with pits as per instructions for corner to Sec. 21. 22. 27. 28
	Surface level prairie. soil 1st rate

Township 10 N. Range 21 West

chains	
	East on random line bet. Sec. 22 and 27
	Variation 13° 50' East
40.00	Set temporary 1/4 Sec. post
79.78	Intersect N. and S. line 14 lks. North of corner to Sec. 22. 23. 26 and 27 from which corner I run N 89° 54' West on true line bet. Sec. 22 and 27
	Variation 13° 50' East
39.89	Set post. deposit chained stake raise mound of earth with pits as per instructions for 1/4 Sec. Cor.
79.78	Corner to Sec. 21. 22. 27 and 28
	Surface level prairie. soil 1st rate

chains	
	North bet. Sec. 21 and 22
	Variation 13°55'E.
40.00	Set post. deposit chained stake, raise mound of earth with pits, as per instructions for 1/4 Sec. Cor.
64.50	Drain, descends S.E.
80.00	Set post. deposit chained stake raise mound of earth with pits as per instructions for corner to Sec. 15. 16. 21 and 22
	Surface level prairie soil 1st rate

chains	
	East on random line bet. Sec. 15 and 22
	Variation 13°50' East
14.50	Drain descends S.E.
40.00	Set post. for temporary 1/4 Sec. Cor.
79.90	Intersect N. and S. line 11 lks. South of corner to Sec. 14. 15. 22 and 23 from which corner Run S. 89°65' West on true line bet. Sec. 15 and 22
	Variation 13°50' East
39.95	Set post. deposit chained stake raise mound of earth with pits as per instructions for 1/4 Sec. Corner.
79.90	Corner to Sec. 15. 16. 21 and 22
	Surface level prairie soil 1st rate

Township 10 N. Range 21 West

chains	
	North bet. Sec. 15 and 16
	Variation 13°50' E
17.20	Drain, descends S.E.
40.00	Set post, deposit charred stake, raise mound of earth with pits as per instructions for 1/4 Sec. Cor.
80.00	Set post, deposit charred stake raise mound of earth with pits as per instructions for corner to Sec. 9, 10, 15 and 16
	Surface level prairie, soil 1st rate

Township 10 N. Range 21 West

chains	
	East on a random line bet. Sec. 10 and 15
	Variation 13°45' East
40.00	Set temporary 1/4 Sec. Corner
79.86	Intersected N and S. line 36 lks. S. of corner to Secs. 10, 11, 14 and 15 from which corner I run S. 89° 45' West on true line bet. Secs. 10 and 15
	Variation 13°45' East
39.93	Set post, deposit charred stake raise mound of earth with pits as per instructions for 1/4 Sec. Corner.
79.86	Corner to Secs. 9, 10, 15 and 16 Surface level prairie, soil 1st rate

chains	
	North bet. Sec. 9 and 10
	Variation 13°45' East
40.00	Set post. deposit chained stake raise mound of earth with pits as per instructions for 1/4 Sec. Cor
80.00	Set post. deposit chained stake raise mound of earth with pits as per instructions for corner to Sec. 3. 4. 9 and 10
	Surface level prairie, soil 1st rate

chains	
	East on random line bet. Sec. 3 and 10
	Variation 13°50' East
35.90	Drain, descends S.E.
40.00	Set temporary 1/4 Sec. Corner
79.70	Intersect N. and S. line 26 lks South of corner to Sec. 2. 3. 10 and 11 from which corner I run S. 89°49' West on true line bet. Sec. 3 and 10
	Variation 13°50' East
39.85	Set post. deposit chained stake raise mound of earth with pits as per instructions for 1/4 Sec. Corner.
79.70	Corner to Sec. 3. 4. 9 and 10 Surface level prairie, 1st rate

chains	
	North on random line bet. Sec. 3 and 4
	Variation 13°50' East
40.00	Set temporary 1/4 Sec. Corner
46.73	Drain descends S.E.
79.73	Foot of hills bearing N.W. and S.E.
80.73	Intersect North boundary of Township 25 lks. East of corner to Sec. 3 and 4 33 & 34 from which co. I run
	S 11' East on true line bet. Sec. 3 and 4
	Variation 13°50' East
40.73	Set post. deposit chained stake raise mound of earth with pits as per instructions for 1/4 Sec. Corner.
80.73	Corner to Sec. 3.4.9 and 10
	Surface hilly prairie soil 2nd rate
	Sept 6th/68

chains	
	North bet. Sec. 32 and 33
	Variation 14° 5' East
26.10	Drain descends S.E.
40.00	Set post. deposit chained stake raise mound of earth with pits as per instructions for 1/4 Sec. Corner.
79.00	Drain descends S.E.
80.00	Set post. deposit chained stake raise mound of earth with pits as per instructions for corner to Sec. 28. 29. 32 and 33
	Surface level prairie. soil 1st rate

Township 10 N. Range 21 West

chains	
	East on random line bet Sec.s 28 and 33
	Variation 14° East
40.00	Set temporary 1/4 Sec. post.
79.80	Intersect N. & S. line 23 lks. N. of corner to Sec.s 27. 28. 33 and 34 from which corner I run N. 89° 5' West on true line bet. Sec.s 28 and 33
	Variation 14° East
39.90	Set post. deposit charred stake raise mound of earth with pits as per instructions for 1/4 Sec. Cor.
79.80	Corner to Sec.s 28. 29. 32 and 33 Surface level prairie. soil 1st rate

Township 10 N. Range 21 West

chains	
	North bet Sec.s 28 and 29
	Variation 14° East
40.00	Set post. deposit charred stake raise mound of earth with pits, as per instructions for 1/4 Sec. Cor.
80.00	Set post. deposit charred stake raise mound of earth with pits as per instructions for corner to Sec.s 20. 21. 28 and 29 Surface level, soil 1st rate

chains	
	East on random line bet Sec. 21 and 28
	Variation 14° East
40.00	Set temporary 1/4 Sec post
80.31	Intersect N and S. line at corner to Sec. 21. 22. 27 and 28 from which corner I run
	West on a true line bet Sec. 21 and 28
	Variation 14° East
40.15½	Set post. deposit chained stake raise mound of earth with pits as per instructions, for 1/4 Sec. Cor.
80.31	Corner to Sec. 20. 21. 28 and 29
	Surface level Prairie. soil 1st rate

chains	
	South bet Sec. 20 and 21
	Variation 14° East
40.00	Set post. deposit chained stake raise mound of earth with pits as per instructions for 1/4 Sec. Cor
80.00	Set post. deposit chained stake raise mound of earth with pits as per instructions for corner to Sec. 16. 17. 20 and 21
	Surface level Prairie. soil 1st rate

Township 10 N. Range 21 West

chains	
	East on random line bet. Sec. 16 and 21
	Variation 13° 50' East
37.50	Drain descends S.E.
40.00	Set temporary 1/4 Sec Corner
46.90	Drain descends S.E.
56.00	Same drain descends N.E.
60.80	Same drain descends S.E.
80.18	Intersect N. and S. line at post. corner to Sec. 15. 16. 21 and 22 from which corner I run
	West on true line bet Sec. 16 and 21.
	Variation 13° 50' East
40.09	Set post. deposit chained stake raised mound of earth with pits as per instructions for 1/4 Sec. Cor.
80.18	Corner to Sec. 16. 17. 20 and 21
	Surface level prairie, soil 1st rate

Township 10 N. Range 21 West

chains	
	North bet Sec. 16 and 17
	Variation 13° 50' East
0.15	Drain descends East
19.20	Drain descends S.E.
40.00	Set post. deposit chained stake raise mound of earth with pits as per instructions for 1/4 Sec. Cor.
80.00	Set post. deposit chained stake raise mound of earth with pits as per instructions for corners to Sec. 8. 9. 16 and 17
	Surface level prairie, soil 1st rate

Township 10 N. Range 21 West

chains	
	East on random line bet Sec. 9 and 16
	Variation 13°40' East
1.20	Drain descends S.E.
40.00	Set temporary 1/4 Sec. Cor.
80.18	Intersect N. and S. line 30 lks. North of corner to Sec. 9.10.15 and 16 from which corner I run N. 89° 47' West on true line bet Sec. 9 and 16
	Variation 13° 40' East
40.09	Set post, deposit charred stake, raise mound of earth with pits as per instructions for 1/4 Sec corner.
80.18	Corner to Sec. 8.9.16 and 17 Surface level prairie, soil 1st rate

Township 10 North Range 21 West

chains	
	North bet. Sec. 8 and 9
	Variation 13°40' East
2.00	Drain descends S.E.
33.25	Same course S.W.
34.40	Same drain descends S.E.
37.50	Same drain descends S.W.
40.00	Set post, deposit charred stake, raise mound of earth with pits as per instructions, for 1/4 Sec. Cor.
41.60	Same drain descends S.E.
50.30	Same drain descends S.W.
59.00	Same drain descends S.E.
80.00	Set post, deposit charred stake raise mound of earth with pits as per instructions for corner to Sec. 4. 5. 8 and 9 Surface level prairie, soil 1st rate

chains	
	East on random line bet. Sec. 4 and 9
	Variation 13°50' East
40.00	Set temporary 1/4 Sec. Cor
80.12	Intersect N. and S. line 36 lks. South of corner to Sec. 3.4.9 and 10 from which corner I run S 89° 45' West on true line bet. Sec. 4 and 9
	Variation 13° 50' East
40.06	Set post. deposit charred stake raise mound of earth with pits as per instructions for 1/4 Sec. Corner.
80.12	Corner to Sec. 4.5.8 and 9 Surface level prairie. soil 1st rate

chains	
	North on random line bet. Sec. 4 and 5
	Variation 13°50' East
40.00	Set temporary 1/4 Sec. Post
80.60	Intersect North boundary of Township 12 lks. West of corner to Sec. 4 and 5 from which corner I run S 5' West on true line between Sec. 4 and 5
	Variation 13°50' East
40.60	Set post. deposit charred stake raise mound of earth with pits as per instructions for 1/4 Sec. Cor.
80.60	Corner to Sec. 4. 5. 8 and 9 Surface level prairie. soil 1st rate

Sep 7th 1868

Township 10 N. Range 21 West

chains	
	North bet. Secs. 31 and 32
	Variation 14° 10' East
40.00	Set post. deposit chaned stake raise mound of earth with pits as per instructions for 1/4 Sec. Co
80.00	Set post. deposit chaned stake raise mound of earth with pits as per instructions for corner to Secs. 29. 30. 31 and 32
	Surface level prairie, soil 1st rate

Township 10 N. Range 21 West

chains	
	East on random line bet. Secs. 29 and 32
	Variation 14° 5 East
12.10	Drain descends S.E.
40.00	Set temporary 1/4 Sec. corner
77.00	Drain - S.E.
80.20	Intersect N. and S. line 16 lks. N. of corner to Secs. 28. 29. 32 and 33 from which corner I run N. 89° 53' West on true line bet. Secs. 29 and 32
	Variation 14° 5' East
40.10	Set post. deposit chaned stake raise mound of earth with pits as per instructions for 1/4 Sec. Cor.
80.20	Corner to Secs. 29. 30. 31 and 32
	Surface level prairie, soil 1st rate

Township 10 N. Range 21 West

chains	
	West on random line bet. Secs. 30 and 31
	Variation 14° 5' East
40.00	Set temporary 1/4 Sec. Corner.
79.28	Intersect West boundary 12 links S. of Cor. to Secs. 30 and 31 from which corner I run
	S 89° 55' East on true line bet. Secs. 30 and 31
	Variation 14° 5' East
39.28	Set post. deposit chained stake raise mound of earth with pits as per instructions for 1/4 Sec. Cor
79.28	Corner to Secs. 29. 30. 31 and 32 Surface level prairie. soil 1st rate

Township 10 North. Range 21 West

chains	
	North bet. Secs. 29 and 30
	Variation 14° 5' East
10.10	Drain descends S.E.
40.00	Set post. deposit chained stake raise mound of earth with pits as per instructions for 1/4 Sec. Cor
43.70	Drain descends S.E.
44.50	Drain, same, descends S.W.
53.90	Same drain descends S.E.
80.00	Set post. deposit chained stake raise mound of earth with pits as per instructions, for corner to Secs. 19. 20. 29 and 30
	Surface level prairie. soil 1st rate

chains	
	East on random line bet. Sec's. 20 and 29
	Variation 14° East
40.00	Set temporary 1/4 Sec. post
80.10	Intersect N. and S. line 30 lks. N. of corner to Sec's. 20. 21. 28 and 29 from which corner I run N. 89° 47' West on true line bet. Sec's. 20 and 29
	Variation 14° East
40.05	Set post. deposit chained stake raise mound of earth with pits as per instructions for 1/4 Sec. Cor.
80.10	Corner to Sec's. 19. 20. 29 and 30 Surface level prairie. soil 1st rate

chains	
	West on random line bet. Sec's. 19 and 30
	Variation 14° East
40.00	Set temporary 1/4 Sec. Corner.
43.40	Drain descends S.E.
79.20	Intersect West boundary of Township 20 lks. N. of corner to Sec's. 19 and 30 from which corner I run N. 89° 51' East on true line bet. Sec's. 19 and 30
	Variation 14° East
39.20	Set post. deposit chained stake raise mound of earth with pits as per instructions for 1/4 Sec. Cor.
79.20	Corner to Sec's. 19. 20. 29 and 30 Surface level prairie. soil 1st rate

chains	
	North bet. Sec. 19 and 20
	Variation 14° East
40.00	Set post. deposit chained stake raise mound of earth with pits as per instructions for 1/4 Sec. Cor.
80.00	Set post. deposit chained stake, raise mound of earth with pits as per instructions for corner to Sec. 17. 18. 19 and 20
	Surface level prairie, soil 1st rate

chains	
	East on random line bet. Sec. 17 and 20
	Variation 13° 50' East
40.00	Set post. for temporary 1/4 Cor.
80.26	Intersect N. and S. line 16 lks North of corner to Sec. 16. 17. 20 and 21 from which corner I run N. 89° 58' West on true line bet. Sec. 17 and 20
	Variation 13° 50' E.
40.13	Set post. deposit chained stake raise mound of earth with pits as per instructions for 1/4 Sec. Cor.
80.26	Corner to Sec. 16. 17. 20 and 21
	Surface level prairie, soil 1st rate

Township 10 North. Range 21 West

chains	
	West on random line bet. Secs. 18 and 19
	Variation 13° 50' East
40.00	Set temporary 1/4 Sec. Corner
78.84	Intersect West bound any 42 lks. North of corner to Secs. 18 and 19 from which corner I run
	N. 89° 42' East on true line bet. Secs. 18 and 19
	Variation 13° 50' East
38.84	Set post. deposit chained stake, raise mound of earth with pits as per instructions for 1/4 Sec. Cor.
78.84	Corner to Secs. 17, 18, 19 and 20
	Surface level prairie. Soil 1st rate

Township 10 North. Range 21 West

chains	
	North bet. Secs. 17 and 18
	Variation 13° 50' East
37.00	Drain descends S.E.
40.00	Set post. deposit chained stake raise mound of earth with pits as per instructions for 1/4 Sec. Cor.
80.00	Set post. deposit chained stake raise mound of earth with pits as per instructions for corner to Secs. 7, 8, 17 and 18
	Surface level prairie. Soil 1st rate

Township 10 North, Range 21 West

chains	
	East on a random line bet. Secs. 8 and 17
	Variation 13°40' East
1.10	Drain descends S.E.
40.00	Set temporary 1/4 Sec. Corner
80.04	Intersect N. and S. line 12 lks. South of corner to Secs. 8.9.16 and 17 from which corner I run
	S. 89°55' West on true line bet. Secs. 8 and 17
	Variation 13°40' East
40.02	Set post. deposit chaned stake raise mound of earth with pits as per instructions for 1/4 Sec. Cor.
80.04	Corner to Secs. 7.8.17 and 18
	Surface level prairie. soil 1st rate

Township 10 North, Range 21 West

chains	
	West on a random line bet. Secs. 7 and 18
	Variation 13°40' East
10.69	Drain descends N.E.
40.00	Set temporary 1/4 Sec. Cor.
75.89	Drain S.E.
78.69	Intersect West boundary of Township 16 lks. South of corner to Secs. 7 and 18 from which corner I run
	S. 89°53' East on true line bet. Secs. 7 and 18
	Variation 13°40' East
38.69	Set post. deposit chaned stake, raise mound of earth with pits as per instructions for 1/4 Sec. Cor.
78.69	Corner to Secs. 7.8.17 and 18
	Surface level prairie. soil 1st rate

Township 10 North. Range 21 West

chains	
	North bet. Secs. 7 and 8
	Variation 13°40' East
6.30	Drain descends S.E.
16.20	Same drain descends S.W.
40.00	Set post, deposit charred stake in mound for 1/4 Sec. Cor.
43.00	Drain descends S.E.
80.00	Set post deposit charred stake, raise mound of earth with pits, as per instructions for corner to Secs. 5.6.7 and 8
	Surface level prairie, soil 1st rate

Township 10 North. Range 21 West

chains	
	East on random line bet. Secs. 5 and 8
	Variation 13°45' East
40.00	Set temporary 1/4 Sec. Corner.
65.10	Drain descends S.E.
80.14	Intersect N. and S. line 18 lks. South of corner to Secs. 4.5.8 and 9 from which corner I run
	S 89°52' West on true line bet. Secs. 5 and 8
	Variation 13°45' East
40.07	Set post, deposit charred stake, raise mound of earth with pits as per instructions for 1/4 Sec. Cor.
80.14	Corner to Secs. 5.6.7 and 8
	Surface level prairie, soil 1st rate

Township 10 North. Range 21 West

chains	
	West on random line bet. Sec. 6 and 7
	Variation 13°45' East
40.00	Set temporary 1/4 Sec. Corner
76.50	Drain descends S.E.
78.90	Intersect West boundary of Township 20 lks. South of corner to Sec. 6 and 7 S. 89 51 E on true line bet Sec 6 & 7 { Variation 13°45' East
38.90	Set post. deposit charred stakes raise mound of earth with pits as per instructions for 1/4 Sec. Cor.
78.90	Corner To Sec. 5. 6. 7 and 8
	Surface level Prairie. soil 1st rate

Township 10 N. Range 21 West

chains	
	North on random line bet Sec. 5 and 6
	Variation 13°45' East
40.00	Set temporary 1/4 Sec. Corner
80.83	Intersect North boundary of Township 24 lks. West of corner to Sec. 5 and 6 from which corner I run S. 10' West on true line bet. Sec. 5 and 6
	Variation 13°45' East
40.83	Set post. deposit charred stakes. raise mound of earth with pits. as per instructions for 1/4 Sec. Cor.
80.83	Corner To Sections 5. 6. 7 and 8
	Surface level Prairie. soil 1st rate
	Sept. 8th 1868

Township 10 N. Range 21 West

chains

General Description.

The land is this Township is mostly level, and has a good, black, rich soil, and is well adapted to agriculture though scarce of wood and water.

Township 10 N. Range 21 West

chains

A List of names of the individuals employed to assist in running measuring and marking the lines and corners described in the foregoing field notes of Township No 10 N. Range 21 West of the 6th. P. M. Showing the respective capacities in which they acted,

Jas. R. Ewing	Chainman.
Jno A Gillock	Chainman
Jas. E. Avery	axeman and
Francis Gould	Moundman,

We hereby certify that we assisted Wm J. Allason, dep. surveyor, in surveying and subdividing Township No 10 North of the base line of Range No. 21 West of the 6th Principal Meridian and that said Township has been in all respects to the best of our knowledge and belief, well and faithfully surveyed, and the boundary monuments planted according to the instructions furnished by the Surveyor General.

Jas. P. Ewing Chainmen
J. A. Gillett Chainmen
P. J. E. Avery Axmen and
F. Gould Moundmen

Subscribed and sworn to by the above named persons, before me, at my office in the city of Omaha and the State of Nebraska this 24th day of November 1868.

Watson B. Smith
Clerk of the U.S. District Court, for the District of Nebraska

I Wm J Allason, deputy surveyor, do solemnly swear that, in pursuance of a contract with J. W. Hitchcock, surveyor of the public lands of the United States, in the State of Nebraska, bearing date the 17 day of August 1868. and in strict conformity to the laws of the United States and the instructions furnished by said Surveyor General, I have faithfully surveyed and subdivided Township No 10 South of the base line of Range No 21 West of the 6th Principal Meridian in the State aforesaid, and do further solemnly swear that the forgoing are the true and original field notes.

Wm J. Allason
Dep. Surveyor

Subscribed by said Wm J. Allason, deputy surveyor, and sworn to before me, at my office in the city of Omaha and the State of Nebraska. this 24th day of November 1868

J Watson L. Smith
Clerk of the U.S. District Court for the District of Nebraska

Surveyor Generals Office
Plattsmouth Neb January 25th 1869

The foregoing field notes of the Survey of Township No 10 North of the Base line of Range No 21. West of 6th P.M. executed by Wm. J. Allason deputy Surveyor under his contract No 12, dated the 17 day of August 1868. in the month of September 1868. having been critically examined the necessary corrections and explanations made the said field notes and the surveys they describe are hereby Approved.

W. Richard
Surveyor General
Iowa and Nebraska

Exd

Field Notes
of the
Survey and Subdivision of
Township No 21 North of the 1 Base Line,
Range No 21 West of the 6th Principal
Meridian in the State of Nebraska,
executed by William J Allason,
Deputy Surveyor, under his contract
No 12, dated August 17th 1868.

Survey commenced Sep 9th, 1868
Survey completed Sep. 13th, 1868

List of Names

A list of the names of those employed in surveying this Township

James P Ewing	Chainmen
John A Gillett	Chainmen
James E Avery	Axmen and
Frances Gould	Moundmen

Index Diagram

Town 11. Range 21 W

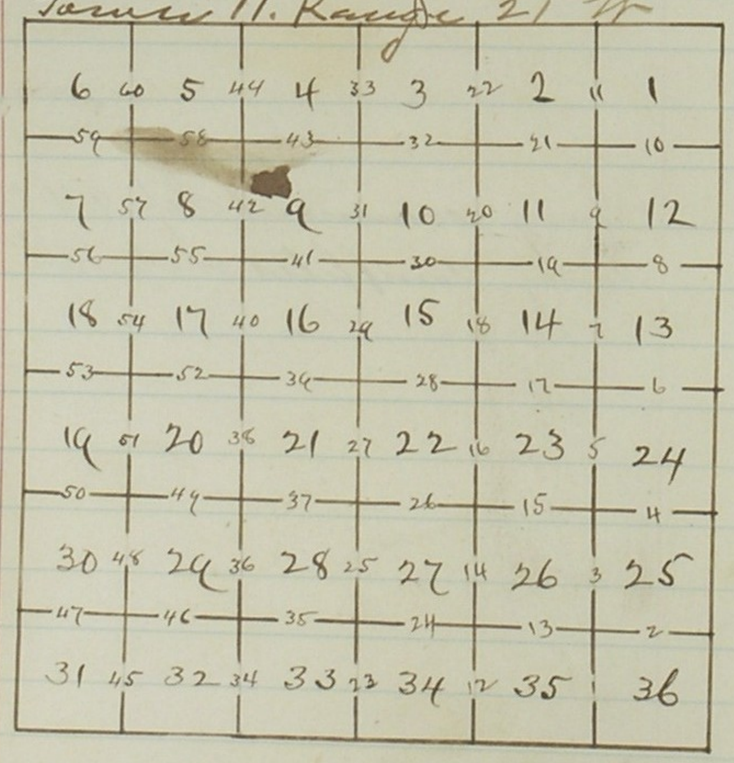

To determine the proper adjustment of my compass for subdividing this Township, I commence at the corner to Townships 10 and 11 North and between Ranges 20 and 21 West and run North, on a blank line along the East Boundary of Section 36.

13° 15' East

40.00 To a point 32 lks East of 1/4 Sec Cor

80.00 To a point 70 links East of corner to Sections 25 and 36.

To retrace this line or run parallel thereto my compass must be adjusted to a variation of 13° 45' E

"Subdivision commenced Sept 9 1885

Township 11 N. Range 21 West

Chains	
	From the Corner to Sections 1. 2 35 and 36 Drain North between Sections 35 and 36
	Variation 13° 45' E
40.00	Set post, deposit Charred stake, raised mound of earth with pits as per instructions for 1/4 Section Corner
80.00	Set post, deposit Charred Stake, raised mound of earth with pits as per instructions for corner to Sections 25, 26 35 and 36
	Surface rolling, soil clay 2d rate.

Township 11 North Range 21 West.

Chains	
	East on a Random line between Sections 25 and 36
	Variation 13° 50' East
15.00	Drain, descends S.E.
40.00	Set temporary 1/4 Sec. Cor.
79.88	Intersect East Boundary of Township at post corner to Sections 25 and 36 from which Drain
	West on true line between Sections 25 and 36
	Variation 13° 30' East
39.94	Set post, deposit Charred stake, raised mound of earth with pits as per instructions for 1/4 Sec. Cor.
79.88	Corner to Sections 25. 26. 35 and 36
	Surface rolling soil 2d rate clay

Township 11 North, Range 21 West

Chains	
	North between Sections 25 and 26
	Variation 13° 00' East
40.00	Set post, deposit charred stake raised mound of earth with pits as per instructions for 1/4 Sec. Cor.
77.00	Drain descends N. E.
80.00	Set post, deposit charred stake, raised mound of earth with pits as per instructions for corner to Sections 23, 24, 25 and 26
	Surface rolling soil Clay 2d rate.

Township 11 North, Range 21 West

Chains	
	East on a random line between Townships 24 and 25
	Variation 13° 45' East
3.30	Drain, descends N. E.
40.00	Set temporary 1/4 Sect. Cor.
79.82	Intersect the East Boundary of Township 20 links South of corner to Sections 24 and 25 from which I run
	S. 89° 51' W. on a true line between Sections 24 and 25
	Variation 13° 45' East
39.91	Set post deposit Charred Stake, raised Mound of earth as per instructions for 1/4 Section Corner
79.82	Corner to Sections 23, 24, 25 and 26
	Surface rolling soil Clay, 2d rate

Township 11 North Range 21 West

Chains	
	North between Sections 23 & 24
	Variation 13° 45' East
40.00	Set post, deposit charred stake, raised mound of earth with pits as per instructions for 1/4 Sec. Cor.
80.00	Set post, deposit charred stake raised mound of earth with pits as per instructions for corner to Sections 13, 14, 23 and 24
	Surface rolling Prairie, Soil Clay, 2d rate.

Township 11 North Range 21 West.

Chains	
	East on a Random line between Sections 13 & 24
	Variation 13° 55' East
25.60	Drain, descends S.E.
40.00	Set post, for temporary 1/4 Sec. Cor
79.76	Intersect East Boundary of Township 26 links South of corner to Sections 13 and 24 from which I run
	S. 89° 49' W. on true line between Sections 13 and 24
	Variation 13° 55' East
39.88	Set post, deposit charred stake, raised mound of earth with pits as per instructions for 1/4 Section Corner.
79.76	Corner to Sections 13. 14. 23 and 24
	Surface rolling prairie Soil Clay. 2d rate

Township 11 North, Range 21 West

Chains	
	North between Sections 13 and 14
	Variation 13° 55' East
20.40	Drain, descends S.E.
40.00	Set post, deposit charred stake raised Mound of earth with pits as per instruction for 1/4 Sec. Cor.
47.40	Drain descends S.E.
80.00	Set post, deposit charred stake raised mound of earth with pits as per instructions for corner to Sections 11. 12. 13 & 14
	Surface rolling prairie,
	Soil Clay. 2d rate.

Township 11 North, Range 21 West

Chains	
	East on a Random line between Sections 12 and 13
	Variation 13° 50' East
40.00	Set temporary 1/4 Sec. Cor
79.90	Intersect East Boundary of Township 18 links South of corner to Sections 12 and 13 from which I run
	S 89° 52' W. on true line between Sections 12 and 13
	Variation 13° 50' East
39.95	Set post, deposit charred stake, raised Mound of earth with pits as per instructions for 1/4 Section Corner
79.90	Corner to Sections 12 and 13 11.14
	Surface rolling prairie
	Soil Clay, 2d rate

Township 11 North Range 21 West

Chains	
	North between Sections 11 & 12 Variation 13° 50' East
40.00	Set post, deposit charred stake raised Mound of earth with pits as per instructions for 1/4 Sec Cor
80.00	Set post deposit charred stake raised mound of earth with pits as per instructions for corner to Sections 1. 2. 11 & 12 Surface rolling prairie. Soil. Clay. 2d rate

Township 11 N. Range 21 West

Chains	
	East on Random line between Sections 1 and 12 Variation 13° 45' East
8.90	Ravine, descends North.
40.00	Set temporary 1/4 Section Corner
79.84	Intersect East Boundary of Township 30 links South of corner to Sections 1 & 12 from which I run S. 89° 47' W. on true line between Sections 1 and 12 Variation 13° 45' East
39.92	Set post, deposit charred Stake raised Mound of earth with pits as per instructions for 1/4 Section Corner.
79.84	Corner to Section 1. 2. 11 & 12 Surface rolling prairie Soil Clay. 2d rate.

Township 11 N. Range 21 West

Chains	
	North on a Random Line between Sections 1 and 2
	Variation 13° 45' East
40.00	Set post, for temporary 1/4 Section Corner
63.40	Ravine, descends N. E.
80.38	Intersect North Boundary 22 links East of corner to Sections 1 and 2 from which I run S. 9' E. on true line between Sections 1 and 2
	Variation 13° 45' East.
40.38	Set post, deposit charred stake raised Mound of earth with pits as per instructions for 1/4 Section Corner.
80.38	Corner to Sections 1 and 2. 11 & 12 Surface broken prairie Soil clay. 2d rate

Sep 9th 1868

Township 11 N. Range 21 West

Chains	
	North between Sections 34 & 35
	Variation 13° 50' East
40.00	Set post, deposit charred stake raised Mound of earth with pits as per instructions for 1/4 Section corner.
80.00	Set post, deposit charred stake, raised mound of earth with pits as per instructions for corner to Sections 26 27. 34 and 35 Surface rolling prairie Soil Clay. 2d rate

Township 11 North Range 21 West

Chains	
	East on a Random Line between Sections 26 and 35 —
	Variation 13° 55′ East
40.00	Set temporary ¼ Sec. Cor
80.12	Intersect N. and S. line 16 links North of Corner to Sections 25. 26. 35 and 36. from which I run
	N. 89° 53′ W. on true line between Sections 26 and 35
	Variation 13° 55′ East.
40.06	Set post, deposit, charred Stake raised Mound of earth with pits as per instructions for ¼ Sec. Cor.
80.12	Corner to Sections 26. 27. 34 & 35 — Surface rolling prairie Soil Clay, 2d rate

Township 11 N. Range 21 West.

Chains	
	North between Sections 26 and 27
	Variation 13° 55′ East
40.00	Set post, deposit charred stake raised mound of earth with pits as per instructions for ¼ Sec. Cor.
80.00	Set post, deposit charred stake raised Mound of earth with pits as per instructions for corner to Sections 22. 23 26 and 27 Surface, Rolling Prairie, Soil Clay. 2d rate.

Township 11 N. Range 21 West

Chains	
	East on a Random Line between Sections 23 and 26
	Variation 13° 50' East
40.00	Set temporary 1/4 Sec. Cor
80.22	Intersect N. and S. Line 10 links South of Corner to Sections 23. 24 25 and 26 from which I run S. 89° 56' W on true line between Sections 23 and 26 Var 13° 50' East
40.11	Set post, deposit charred stake raised mound of earth with pits as per instructions for 1/4 Sec. Cor
80.22	Corner to Sections 22 23. 26 and 27 Surface rolling prairie Soil Clay. 2d rate.

Township 11 N. Range 21 West

Chains	
	North between Sections 22 and 23
	Variation 13° 50' East
40.00	Set post, deposit charred stake raised Mound of earth with pits as per instructions for 1/4 Section Corner
80.00	Set post, deposit charred stake raised mound of earth, with pits as per instructions for Corner to Sections 14. 15. 22 and 23 Surface rolling prairie Soil Clay. 2d rate.

Township 11 N. Range 21 West

Chains	
	East on a Random Line between Sections 14 and 23
	Variation 14° East
40.00	Set post for temporary 1/4 Section Corner
80.36	Intersect N. and S. line 24 links South of corner to Sections 13. 14. 23 and 24 from which I run S. 89° 50' W. on true line between
	Sections 14 and 23
	Variation 14° East
40.18	Set post, deposit charred stake raised mound of earth with pits as per instructions for 1/4 Sec Cor
80.36	Corner to Sections 14. 15. 22 & 23
	Surface rolling prairie
	Soil Clay 2d rate

Township 11 N. Range 21 West

Chains	
	North between Sections 14 and 15
	Variation 14° East
40.00	Set post, deposit charred stake raised mound of earth with pits as per instructions for 1/4 Section Corner
80.00	Set post, deposit charred stake raised mound of earth with pits as per instructions for corner to Sections 10. 11. 14 and 15
	Surface rolling prairie
	Soil Clay — 2d rate

chains	
	East on a Random Line between Sections 11 and 14
	Variation 13° 48' East
37.70	Ravine descends North
40.00	Set post for temporary 1/4 Sec Cor
80.28	Intersect N. and S. Line 14 links South of corner to Sections 11.12.13 and 14 from which I run
	S. 89° 54' W. on true line between Sections 11 and 14
	Variation 13° 48' East
40.14	Set post, deposit charred stake raised mound of earth with pits as per instructions for 1/4 Sec Cor
80.28	Corner to Sections 10. 11. 14 & 15
	Surface rolling prairie
	Soil Clay — 2d rate.

chains	
	North between Sections 10 and 11
	Variation 13° 48' E.
40.00	Set post, deposite charred stake raised mound of earth with pits as per instructions for 1/4 Sec Cor
59.40	Ravine, descends N. W.
80.00	Set post, deposit charred stake raised mound of earth with pits as per instructions for corner to Sections 2. 3. 10 and 11
	Surface rolling prairie
	Soil 2d rate Clay

Township 11 N. Range 21 West

Chains	
	East on a Random Line between Sections 2 and 11
	Variation 13° 50' E.
32.50	Ravine, descends N.E.
40.00	Set post for temporary 1/4 Sec. Cor.
80.40	Intersect N. and S. line 20 links South of Corner to Sections 1, 2, 11 and 12 from which I run S. 89° 51' W. on true line between Sections 2 & 11
	Variation 13° 50' E.
40.20	Set post, deposit charred stake, raised mound of earth with pits as per instructions for 1/4 Sec Cor
80.40	Corner to Sections 2. 3. 10 & 11 Surface rolling and broken Soil clay 2d and 3d rate

Township 11 N. Range 21 West

Chains	
	North on a Random Line between Sections 2 and 3
	Var 13° 50' East
40.00	Set post for temporary 1/4 Sec Cor
80.26	Intersected North Boundary of Township 12 links West of Corner to Sections 2 and 3 from which I run S 5' W on true line between Sections 2 and 3
	Variation 13° 50' East
40.26	Set post, deposit charred stake raised mound of earth with pits as per instructions for 1/4 Sec Cor
80.26	Corner to Sections 2. 3. 10 and 11 Surface broken Soil 3d rate

Sep 10th 1868

Township 11 N. Range 21 West

chains	
	North bet. Sec. 33 and 34
	Variation 13° 55' East
21.10	Drain descends S.W.
40.00	Set post. deposit chained stake raise mound of earth with pits as per instructions for 1/4 Sec. Corner.
80.00	Set post. deposit chained stake raise mound of earth with pits as per instructions for corner to Sec. 27. 28. 33 and 34
	Surface rolling prairie soil clay - 2d. rate

Township 11 N. Range 21 West

	East on random line bet. Sec. 27 and 34
	Variation 13° 50' East
40.00	Set temporary 1/4 Sec Corner
42.30	Ravine descends S.W.
80.18	Intersect N. and S. line at corner to Sec. 26. 27. 34 and 35 from which I run
	West on a true line between Sections 27 and 34
	Variation 13° 50' East
40.09	Set post deposit chained stake raise mound of earth with pits as per instructions for 1/4 Sec. Cor.
80.18	Corner to Sec. 27. 28. 33 and 34
	Surface rolling prairie, soil 2d. rate

Township 11 N. Range 21 West

North bet. Sec. 27 and 28

Variation 13° 50' East

40.00 Set post, deposit chained stake raise mound of earth with pits as per instructions for 1/4 Sec. Cor.

80.00 Set post. deposit chained stake raise mound of earth with pits as per instructions for corner to Sec. 21. 22. 27 and 28

Surface rolling. soil clay - 2d rate

Township 11 N. Range 21 West

East on random line bet. Sec. 22 and 27

Variation 13° 55' East

40.00 Set temporary 1/4 Sec. Corner

53.20 Ravine descends S.W.

79.78 Intersect N. and S. line 20 lks. S. of corner to Sec. 22. 23. 26. 27 from which I run S. 89° 51' West on true line bet. Sec. 22 and 27

Variation 13° 55' E

39.89 Set post. deposit chained stake raise mound of earth with pits as per instructions for 1/4 Sec. Cor.

79.78 Corner to Sec. 21. 22. 27 and 28

Surface rolling Moraine, soil clay - 2d rate.

Township 11 N. Range 21 West

chains	
	North bet. Sec. 21 and 22
	Variation 13° 55' East
23.10	Ravine descends S.W.
40.00	Set post. deposit chaned stake raise mound of earth with pits as per instructions for 1/4 Sec. Corner.
80.00	Set post. deposit chaned stake raised mound of earth with pits as per instructions for Corner to Secs. 15. 16. 21. 22
	Surface rolling, soil clay 2d rate

Township 11 N. Range 21 West

	East on random line bet. Secs. 15 and 22
	Variation 14° 5' East
39.70	Ravine descends S.W.
40.00	Set temporary 1/4 Sec. Cor.
79.63	Intersect N and S. line 12 lks. S. of corner to Secs. 14. 15. 22 and 23 from which corner I run S. 89° 55' West on true line bet. Secs. 15 and 22
	Variation 14° 5' East
39.81 1/2	Set post. deposit chaned stake raise mound of earth with pits as per instructions for 1/4 Sec. Cor.
79.63	Corner to Secs. 15. 16. 21 and 22
	Surface rolling, soil 2d rate

Township 11 N. Range 21 West

chains	
	North bet. Sec. 15 and 16
	Variation 14° 5' East
40.00	Set prot. deposit charcoal stake raise mound of earth with pits as per instructions for 1/4 Sec. Corner.
80.00	Set prot. deposit charcoal stake. raise mound of earth with pits as per instructions for corner to Secs. 9. 10. 15 and 16
	Surface rolling prairie
	Soil clay — of 2d rate

Township 11 N. Range 21 West

chains	
	East on random line bet. Secs. 10 and 15
	Variation 13° 55' East
40.00	Set temporary 1/4 Sec. Corner.
73.00	Brain, descends North
79.80	Intersect N. and S line 32 lks. S. of corner to Secs. 10. 11. 14 and 15 from which corner I run S 89° 46' West on true line bet. Secs. 10 and 15
	Variation 13° 55' East
39.90	Set prot. deposit charcoal stake raise mound of earth with pits as per instructions for 1/4 Sec. Corner
79.80	Corner to Secs. 9. 10. 15 and 16
	Surface rolling prairie.
	Soil clay. of 2d rate

Township 11 N. Range 21 West

chains	
	North bet. Sec. 9 and 10
	Variation 13° 55' East
40.00	Set post. deposit chained stake
	raise mound of earth with pits
	as per instructions for 1/4 Sec. Cor.
80.00	Set post. deposit chained stake.
	raise mound of earth with pits
	as per instructions for corner to
	Secs. 3. 4. 9 and 10
	Surface hilly and broken. Soil 2nd rate

Township 11 N. Range 21 West

chains	
	East on random line bet
	Secs. 3 and 10
	Variation 13° 50' East
40.00	Set temporary 1/4 Sec Post
74.50	Drain descends N.
79.84	Intersect N and S. line 35 lks S.
	of corner to Secs. 2. 3. 10 and 11 from
	which corner I run
	S. 89° 45' West on true line bet.
	Secs. 3 and 10
	Variation 13° 50' East
39.92	Set post. deposit chained stake
	raise mound of earth with pits
	as per instructions for 1/4 Sec. Cor.
79.84	Corner to Secs. 3. 4. 9 and 10
	Surface hilly and broken
	Soil clay - 2nd rate.

Township 11 N. Range 21 West

chains	
	North on random line bet. Sec. 3 and 4
	Variation 13°50' East
40.00	Set temporary 1/4 Sec Corner
55.20	Drain descends N.W.
80.60	Intersect South boundary of Township, 28 lks West of Corner to Sec. 3 and 4 from which corner I run
	S. 12' West on true line bet. Sec. 3 and 4
	Variation 13°50' East
40.60	Set prot. deposit chained stake, raise mound of earth with pits, as per instructions for 1/4 Sec. Corner
80.60	Corner to Secs. 3. 4. 9 and 10
	Surface hilly and broken.
	Soil 2d rate -
	Sep. 11th 1868

Township 11 N. Range 21 West

chains	
	North bet. Sec. 32 and 33
	Variation 13°55' East
25.00	Foot of hills bear S.E. and N.W.
40.00	Set prot. deposit chained stake, raise mound of earth with pits as per instructions for 1/4 Sec. Cor.
80.00	Set prot. deposit chained stake raise mound of earth with pits as per instructions for corner to Sec. 28. 29. 32 and 33
	Surface - bottom level, soil 1st rate
	Upland rolling, soil 2d rate

Township 11 N. Range 21 West

chains	
	East on random line bet. Secs. 28 and 33
	Variation 14° East
40.00	Set temporary 1/4 Sec Post
63.40	Ravine descends South
80.06	Intersect N. and S. line 14 Ch. S. of corner to Secs. 27. 28. 33 and 34 from which corner I run S. 89° 54' West on true line between Secs. 28 and 33
	Variation 14° East
40.03	Set post. deposit charred stake raise mound of earth with pits as per instructions for 1/4 Sec. Co.
80.06	Corner to Secs. 28. 29. 32 and 33 Surface rolling prairie. soil 2d rate

Township 11 N. Range 21 West

chains	
	North bet. Secs. 28 and 29
	Variation 14° East
40.00	Set post. deposit charred stake raise mound of earth with pits as per instructions for 1/4 Sec. Corner.
80.00	Set post. deposit charred stake raise mound of earth with pits as per instructions for corner to Secs. 20. 21. 28 and 29 Surface rolling prairie Soil clay — 2d rate.

Township 11 N. Range 21 West

chains	
	East on random line bet. Sec.s 21 and 28
	Variation 14° East
40.00	Set temporary 1/4 Sec. Cor.
56.50	Ravine descends S.E.
58.90	Ravine descends S.W.
80.40	Intersect N. and S. line 24 lks. South of corner to Sec.s 21.22.27 and 28. From which I run S. 89° 50' West on true line bet. Sec.s 21 and 28
	Variation 14° East
40.20	Set prot. deposit chained stake, raise mound of earth, with pits, as per instructions for 1/4 Sec. Cor.
80.40	Corner to Sec.s 20. 21. 28 and 29 Surface rolling prairie. soil clay 2d. rate.

Township 11 N. Range 21 West

chains	
	North bet. Sec.s 20 and 21
	Variation 14° East
40.00	Set prot. deposit chained stake, raise mound of earth with pits as per instructions for 1/4 Sec. Cor.
80.00	Set prot. deposit chained stake, raise mound of earth with pits, as per instructions for corner to Sec.s 16. 17. 20 and 21
	Surface rolling prairie. Soil 2d. rate clay.

Township 11 N. Range 21 West

chains	
	East on random line bet. Sec. 16 and 21
	Variation 18° 55' East
40.00	Set temporary 1/4 Sec. Corner.
57.90	Ravine descends South
80.22	Intersect N. and S. line 42 lks. S. of corner to Sec. 15. 16. 21 and 22 from which corner I run
	S. 89° 42' West on true line bet. Sec. 16 and 21
	Variation 18° 55' East
40.11	Set prov. deposit chained stake raise mound of earth with pits as per instructions for 1/4 Sec. Cor.
80.22	Corner to Secs. 16. 17. 20 and 21 Surface rolling prairie, soil clay 2nd rate.

Township 11 N. Range 21 West

chains	
	North bet. Sec. 16 and 17
	Variation 13° 55' East
40.00	Set prov. deposit chained stake raise mound of earth with pits as per instructions for 1/4 Section.
80.00	Set prov. deposit chained stake raise mound of earth with pits as per instructions for corner to Sec. 8. 9. 16 and 17
	Surface rolling prairie
	Soil clay — 2nd rate —

Township 11 N. Range 21 West

chains	
	East on random line bet. Sec. 9 and 16
	Variation 14° East
12.00	Ravine descends S.E.
40.00	Set temporary 1/4 Sec. Cor.
61.00	Ravine descends South
79.96	Intersect N. and S. line 84 lks. S. of corner to Sec. 9. 10. 15. 16 from which I run S. 89° 45' West on true line bet. Sec. 9 and 16
	Variation 14° East
39.98	Set prov. deposit chained stake, raise mound of earth with pits as per instructions for 1/4 Sec. Corner.
79.96	Corner to Sec. 8. 9. 16 and 17 Surface hilly and broken Soil clay 2d rate

Township 11 N. Range 21 West

chains	
	North bet. Sec. 8 and 9
	Variation 14° East
2.50	Ravine descends S.E.
40.00	Set prov. deposit chained stake raise mound of earth with pits as per instructions for 1/4 Sec. Corner.
80.00	Set prov. deposit chained stake, raise mound of earth with pits as per instructions for corner to Sec. 8. 9. 16 and 17 Surface rolling and broken Soil 2d rate.

Township 11 North. Range 21 West

chains	
	East on random line bet. Sec. 4 and 9.
	Variation 13°55' East
40.00	Set temporary 1/4 Sec. Corner
79.90	Intersect N and S line 46 lks. South of corner to Sec. 4, 5, 8 and 9 from which corner I run
	S. 89° 40' West on true line bet Sec. 4 and 9
	Variation 13°55' East
39.95	Set prot. deposit chained & stake raise mound of earth with pits as per instructions for 1/4 Sec. Cor.
79.90	Corner to Sec. 4, 5, 8 and 9
	Surface hilly and broken
	Soil 2d rate - clay - dry.

Township 11 N. Range 21 West

chains	
	North on random line bet. Sec. 4 and 5
	Variation 13°55' East
23.20	Drain descends N.E.
40.00	Set temporary 1/4 Sec. Corner
80.54	Intersect North boundary of Township 45 lks. West of corner to Sec. 4 and 5 from which corner I run
	S. 19' West on true line bet. Sec. 4 and 5
	Variation 13°55' East
40.54	Set prot. deposit chained stake raise mound of earth with pits as per instructions for 1/4 Sec. Corner.
80.54	Corner to Sec. 4, 5, 8 and 9
	Surface hilly and broken
	Soil 2d rate, clay.

Sep. 12th 1868

Township 11 N. Range 21 West

chains	
	North bet. Sec. 31 and 32
	Variation 13° 55' East
15.20	Ravine descends S.E.
40.00	Set post. deposit chained stake raise mound of earth with pits as per instructions for 1/4 Sec. Cor.
80.00	Set. post. deposit chained stake raise mound of earth with pits as per instructions for corner to Sec. 29. 30. 31 and 32
	Surface level prairie, soil 1st rate

Township 11 N. Range 21 West

chains	
	East on random line bet. Sec. 29 and 32
	Variation 13° 55' East
5.00	Foot of hills - bear N.W. and S.E.
40.00	Set temporary 1/4 Sec. Corner
46.60	Ravine descends S.W.
79.70	Intersect N. and S. line 20 lks. N. of corner to Sec. ~~28~~ 29 and 32 ~~33~~ from which corner I run
	N 89° 51' West on true line bet. Sec. 29 and 32
	Variation 13° 55' East
39.85	Set post. deposit chained stake raise mound of earth with pits as per instructions for 1/4 Sec. Corner
79.70	Corner to Sec. ~~28. 29. 32 and 33~~ 29. 30. 31 and 32
	Surface rolling prairie, 2d rate

Township 11 N. Range 21 West

chains	
	West on random line bet. Sec. 30 and 31
	Variation 13° 55' East
~~5.00~~	~~Foot of hills. Lean N.W. and E.~~
4 11.72	Ravine descends South
5 40.00	Set temporary 1/4 Sec. Cor.
8 78.92	Intersect West boundary at prob. corner to Sec. 30 and 31
	From which cor. I run.
	East on a true line bet. Sec. 30 and 31
	Variation 13° 55' East
38.92	Set prob. deposit charred stake raise mound of earth with pits as per instructions for 1/4 Sec. Cor.
78.92	Corner to Sec. 29. 30. 31 and 32
	Surface, bottom level, soil 1st rate
	Upland rolling, soil 2d rate

Township 11 N. Range 21 West

chains	
	North bet. Sec. 29 and 30
	Variation 13° 55' East
5.00	Foot of hills bearing N.W. and S.E.
40.00	Set prob. deposit charred stake raise mound of earth with pits as per instructions for 1/4 Sec. Cor.
80.00	Set prob. deposit charred stake raise mound of earth with pits as per instructions for corner to Sec. 19. 20. 29 and 30
	Surface rolling, soil 2d rate clay.

Township 11 N. Range 21 West

chains	
	East on a random line bet Sec. 20 and 29
	Variation 13° 50' East
28.00	Ravine descends South
40.00	Set temporary 1/4 Sec. Corner
79.74	Intersect N. and S. line 16 lks. South of corner to Sec. 20.21 28 and 29 from which corner I run S 89° 53' West on true line bet. Sec. 20 and 29
	Variation 13° 50' East
39.87	Set prot. deposit chained stake raise mound of earth with pits as per instructions for 1/4 Sec. Corner
79.74	Corner to Sec. 19. 20. 29. 30 Surface rolling prairie Soil clay - 2nd rate

Township 11 N. Range 21 West

chains	
	West on random line bet. Sec. 19 and 30
	Variation 18° 50' East
x40.00	Set temporary 1/4 Sec. Corner
x15.16	Ravine descends South
40.10	Ravine descends S.E.
79.16	Intersect West boundary of Tow. 10 lks. South of corner to Sec. 19 and 30 from which corner I run S 89° 56' East on true line bet. Sec. 19 and 30
	Variation 13° 50' East
39.16	Set prot. deposit chained stake, raise mound of earth with pits as per instructions for 1/4 Sec. Corner.
79.16	Corner to Sec. 19. 20. 29 and 30 Surface rolling prairie Soil clay. 2nd rate.

chains	
	North bet. Sec. 19 and 20
	Variation 13° 50' East
40.00	Set post. deposit chaned stake
	raise mound of earth with pits
	as per instructions for 1/4 Sec. Cor.
80.00	Set post. deposit chaned stake
	raise mound of earth with pits
	as per instructions for corner to
	Secs. 17. 18. 19 and 20.
	Surface rolling prairie, soil 2nd rate

chains	
	East on random line bet.
	Secs. 17 and 20
	Variation 14° East
36.90	Ravine descends South
40.00	Set temporary 1/4 Sec. Corner
80.12	Intersect W. and S. line 20 lks. S.
	of corner to Secs. 16. 17. 20 and 21
	from which corner I run
	S 89° 57' West on true line bet.
	Secs. 17 and 20
	Variation 14° East
40.06	Set post. deposit chaned stake
	raise mound of earth with
	pits as per instructions for
	1/4 Sec. Corner.
80.12	Corner to Secs. 17. 18. 19 and 20
	Surface rolling, soil clay, 2nd rate

Township 11 N. Range 21 West

chains	
	West on random line bet. Sec. 18 and 19
	Variation 14° East
10.84	Ravine descends South
40.00	Set temporary 1/4 Sec. Corner
78.94	Intersect West boundary of Township 28 lks. S. of corner to Sec. 18 and 19 from which corner bears
	S. 89° 48' East on True line bet Sec. 18 and 19
	Variation 14° East
38.94	Set prot. deposit charred stake raise mound of earth with pits as per instructions for 1/4 Sec. Cor.
78.94	Corner to Sec. 17. 18. 19 and 20
	Surface rolling. soil 2d rate

Township 11 N. Range 21 West

chains	
	North bet. Sec. 17 and 18
	Variation 14° East
40.00	Set prot. deposit charred stake raise mound of earth with pits as per instructions for 1/4 Sec. Cor.
80.00	Set prot. deposit charred stake raise mound of earth with pits as per instructions for corner to Sec. 7. 8. 17 and 18
	Surface broken hilly
	Soil 2d rate.

Township 11 N. Range 21 West

chains	
	East on random line bet Sec. 8 and 17
	Variation 13° 55' East
6.50	Ravine descends S.W.
40.00	Set temporary 1/4 Sec. Corner
80.26	Intersect N & S and S line 18 lks. S. of corner to Secs. 8. 9. 16 and 17 from which corner I run S. 89° 52' West on true line bet. Secs. 8 and 17
	Variation 13° 55' East
40.13	Set post. deposit charred stake raise mound of earth with pits as per instructions for 1/4 Sec. Corner.
80.26	Corner to Secs. 7. 8. 17 and 18 Surface rolling, soil 2d rate.

Township 11 North. Range 21 W.

chains	
	West on random line bet. Secs. 7 and 18
	Variation 13° 55' East
16.60.	Ravine, descends South
40.00	Set temporary 1/4 Sec. Corner.
78.80	Intersect West boundary of Township 24 lks South of corner to Secs. 7 and 18 from which corner I run S. 89° 50' East on true line bet. Secs. 7 and 18
	Variation 13° 55' East
38.80	Set post. deposit charred stake raise mound of earth with pits as per instructions for 1/4 Sec. Cor.
78.80	Corner to Secs. 7. 8. 17 and 18 Surface hilly and broken, soil 2d rate

Township 11 N. Range 21 West

chains	
	North bet. Sec. 7 and 8
	Variation 13° 55' East
40.00	Set post. deposit chaned stake raise mound of earth with pits as per instructions for 1/4 Sec. Cor.
80.00	Set post. deposit chaned stake raise mound of earth with pits as per instructions for corner to Sec. 5. 6. 7 and 8
	Surface rolling and broken Soil 2d rate, clay.

Township 11 N. Range 21 West

chains	
	East on random line bet. Sec. 5 and 8
	Variation 13° 45' East
40.00	Set temporary 1/4 Sec. post
79.90	Intersect N. and S. ~~boundary~~ line 4.6 lks. South of corner to Sec. 4. 5. 8 and 9 from which corner I run
	S. 89° 40' West on true line bet. Sec. 5 and 8
	Variation 13° 45' East
39.95	Set post. deposit chaned stake raise mound of earth with pits as per instructions for 1/4 Sec. Corner
79.90	Corner to Sec. 5. 6. 7 and 8 Surface rolling and broken Soil 2d rate

Township 11 N. Range 21 West

chains	
	West on random line bet Sec. 6 and 7
	Variation 13° 45' East
12.65	Ravine descends South
40.00	Set temporary 1/4 Sec. Cor.
78.65	Intersect West boundary of Township 34 lks. South of corner to Sec. 6 and 7 from which I run S. 89° 45' East on true line bet. Sec. 6 and 7
	Variation 13° 45' E
38.65	Set prob. deposit charred stake raise mound of earth with pits as per instructions for 1/4 Sec. Corner. Surface rolling and broken Soil 2d rate
78.65	Corner to Sections 5 6 7 & 8

Township 11 N. Range 21 West

chains	
	North on random line bet. Sec. 5 and 6
	Variation 13° 45' East
40.00	Set temporary 1/4 Sec. Cor.
80.68	Intersect North boundary of Township 18 lks. West of corner to Sec. 5 and 6 from which corner I run S. 8 West on true line bet. Sec. 5 and 6
	Variation 13° 45' East
40.68	Set prob. deposit charred stake raise mound of earth with pits as per instructions for 1/4 Sec. Cor.
80.68	Corner to Sec. 5. 6. 7 and 8 Surface rolling and broken Soil 2d rate.
	Sep 13th 1868

General Description.

This Township is hilly and broken, and has a dry clay soil. There is good grass for the bottom of the wide ravines and along the sides of the hills, for grazing purposes. There is great scarcity of wood and water

List of Names

List of the names ~~and de~~ of the individuals employed to assist in running, measuring and marking the lines and corners, described in the foregoing field notes of Township No 11, North, of R 21 W 6th P.M. showing the respective capacities in which they acted.

James P. Ewing	chainman
J. A. Gillott	chainman
J. E. Avery	Axeman and Marksman
Francis Gould	

We hereby certify that we assisted Wm J. Allason, deputy surveyor in surveying and subdividing Township No. 11 North of the base line of Range No. 21 West of the 6th Principal meridian and that said Township has been, in all respects, to the best of our knowledge and belief been well and faithfully surveyed and the boundary monuments planted according to the instructions of the Surveyor General.

Jas. P. Ewing Chainmen
J. A. Gillett Chainmen
J. E. Avery } Axmen and
J. F. Gaskill } Moundmen

Subscribed and sworn to by the above named persons before me, at my office in the city of Omaha and State of Nebraska, this 26th day of November 1868.

Watson B. Smith
Clerk of the U.S. District Court for the District of Nebraska

I, Wm J. Allason, deputy surveyor, do solemnly swear that, in pursuance of a contract with P. W. Hitchcock surveyor of the public lands of the United States, in the State of Nebraska, bearing date the 17 day of Aug. 1868 and in strict conformity to the laws of the United States and the instructions furnished by the said surveyor general, I have faithfully surveyed and subdivided Township

No. 11 North of the base line of Range No. 21 West of the 6th Principal Meridian, in the state aforesaid, and do further solemnly swear that the foregoing are the true and original field notes of such survey.

W. J. Allason
Dep. Surveyor

Subscribed by said Wm. J. Allason, deputy surveyor, and sworn to before me at my office in the City of Omaha and the State of Nebraska. this 21th day of November 1868.

Watson B. Smith
Clerk of the U.S. District Court for the District of Nebraska

Surveyor Generals Office
Plattsmouth, January 25th 1869

The foregoing field notes of the Survey and Subdivision of Township No 11 North of the Base line of Range No 21 West of the 6th Principal Meridian in the State of Nebraska, Executed by Wm. J. Allason, under his Contract No. 12 dated August 17th 1868 in the month of September 1868 having been critically examined, the necessary corrections and explanations made, the said field notes and the Survey they describe are hereby approved

J. W. Mitchell
Surveyor General

Field Notes
of
The Survey and Subdivision
of
Township No. 12 North of the base line
Range No 21 West of the 6th Prin. Mer.
in the
State of Nebraska.

Executed by Wm. J. Allason,
deputy Surveyor, under his
contract No 12, dated Aug. 17th
1868.

Survey commenced Sep 14th 1868
Survey completed Sep 18th 1868

List of Names.

A list of the names of those employed to assist in surveying this Township.

James P. Ewing — Chainman
J. S. Gillett — Chainman
J. E. Avery } Axmen and
T. Gould } Moundmen

TOWN. 12 Range 21 W.

Index Diagram

3rd Standard Parallel North.

6	60	5	44	4	33	3	22	2	11	1
59		58		43		32		21		10
7	57	8	42	9	31	10	20	11	9	12
56		55		41		30		19		8
18	54	17	40	16	29	15	18	14	7	13
53		52		39		28		17		6
19	51	20	38	21	27	22	16	23	5	24
50		49		37		26		15		4
30	48	29	36	28	25	27	14	26	3	25
47		46		35		24		13		2
31	45	32	34	33	23	34	12	35	1	36.

T. 12 North R. 21 W.

To determine the proper adjustment of my compass for subdividing this Township I commence at the corner to Townships 11 and 12 North between Ranges 20 and 21 West and run North on a blank line along the East Boundary of Section 36.

Variation 13° 15' East

40.00 to a point — 40 lks E of 1/4 Sec. Cor.
80.00 to a point — 82 links E. of corner to Sections 25 and 36. therefore to retrace this line or run parallel thereto my compass must be adjusted to a Variation of 13° 30' East

Township 12 N. Range 21 West

chains	
	North bet. Secs. 35 and 36
	Variation 13° 50' East
12.65	Ravine descends S.E.
40.00	Set prox. deposit chained stake raise mound of earth with pits as per instructions for 1/4 Sec. Cor
80.00	Set prox. deposit chained stake raise mound of earth with pits as per instructions for corner to Secs. 25. 26. 35 and 36
	Surface rolling prairie. Soil 2nd rate.

Township 12 N. Range 21 West

chains	
	East on random line bet. Secs. 25 and 36
	Variation 13° 50' East
4.50	Ravine – descends North.
40.00	Set temporary 1/4 Sec. Corner
79.90	Intersect East boundary 20 lks. N. of corner to Secs. 25 and 36 from which corner I run S. 89° 51' West on true line bet. Secs. 25 and 36
	Variation 13° 50' East
39.95	Set prox. deposit chained stake raise mound of earth with pits as per instructions for 1/4 Sec. Cor.
79.90	Corner to Secs. 25 and 36 35 and 36
	Surface rolling prairie. Soil 2nd rate

Township 12 N. Range 21 West

chains	
V	North bet. Sec. 25 and 26
	Variation 13° 50' East
40.00	Set post, deposit chained stake raise mound of earth with pits as per instructions for 1/4 Section Corner.
76.60	Ravine descends N.E.
80.00	Set post. deposit chained stake, raise mound of earth with pits as per instructions for corner to Sec. 23.24 25 and 26
	Surface rolling prairie Soil 2d rate

Township 12 N. Range 21 West

chains	
	East on random line bet. Sec. 24 and 25
	Variation 13° 45' East
3.00	Ravine descends N.E.
14.10	Same ravine descends S.E.
18.40	Same ravine descends N.E.
23.80	Ravine descends North
40.00	Set temporary 1/4 Sec. Corner
79.74	Intersect East boundary of Township 11 N. South of corner to Sec. 24 and 25 from which cor. 3 mm
	S 89° 55' West on true line bet. Sec. 24 and 25
	Variation 13° 45' East
39.87	Set post. deposit chained stake raise mound of earth with pits as per instructions for 1/4 Section
79.74	Corner to Sec. 23. 24. 25 and 26
	Surface rolling prairie. Soil 2d rate

Township 12 N. Range 21 West

chains	
	North bet. Sec. 23 and 24
	Variation 13°45' East
40.00	Set post. deposit chained stake raise mound of earth with pits as per instructions for 1/4 Sec. Cor.
80.00	Set post. deposit chained stake raise mound of earth with pits as per instructions for Corner to Secs. 13. 14. 23 and 24
	Surface rolling prairie
	Soil 2nd rate

Township 12 N. Range 21 West

chains	
	East on random line bet. Secs. 13 and 24
	Variation 13°47' East
18.80	Ravine, descends S.E.
40.00	Set temporary 1/4 Sec. Corner
79.84	Intersect East boundary of Township 42 lks. S. of cor. to Secs. 13 and 24 from which cor. I run
	S. 89°42' West on true line bet. Secs. 13 and 24
	Variation 13°47' East
39.92	Set post. deposit chained stake raise mound of earth with pits as per instructions for 1/4 Sec. Corner
79.84	Corner to Secs. 13. 14. 23. and 24
	Surface rolling prairie
	Soil 2nd rate.

Township 12 N. Range 21 West

chains	
	North bet. Sec. 13 and 14
	Variation 13°47' East
18.30	Ravine descends S.E.
40.00	Set prot. deposit chained stake raise mound of earth with pits as per instructions for 1/4 Sec. Corner.
80.00	Set prot. deposit chained stake raise mound of earth with pits as per instructions for corner to Sec. 11. 12. 13 and 14 Surface rolling prairie Soil 2d. rate.

Township 12 N. Range 21 West

chains	
	East bet. Sec. 12 and 13
	Variation 13°44' East
41.00	Set temporary 1/4 Sec. Corner
80.12	Intersect E part boundary of Township 36 M. S. of corner to Sec. 12 and 13 from which corner I run
	S. 89°45 West on true line bet Sec. 12 and 13
	Variation 13°44' East
40.06	Set prot. deposit chained stake raise mound of earth with pits as per instructions for 1/4 Sec. Cor.
80.12	Corner to Sec. 11. 12. 13 and 14 Surface rolling prairie. Soil 2d. rate

Township 12 N. Range 21 West

chains	
	North bet. Sec. 11 and 12
	Variation 13° 44' East
40.00	Set prot. deposit chained stake raise mound of earth with pits as per instructions for 1/4 Sec. Corner
68.00	Foot of hills bear N.W. and S.E.
80.00	Set prot. deposit chained stake raise mound of earth with pits as per instructions for corner to Sec. 1. 2. 11 and 12
	Surface bottom level. soil 1st rate
	Upland hilly and broken, soil 3d rate

Township 12 N. Range 21 West

chains	
	East on random line bet. Sec. 1 and 12
	Variation 13° 45' East
40.00	Set temporary 1/4 Sec. Corner
42.70	Wood River course S.E.
80.32	Intersect East boundary of Township 40 lks. South of cor. to Sec. 1 and 12 from which corner I run.
	S. 89° 43' West on true line bet. Sec. 1 and 12
	Variation 13° 45' East
40.16	Set prot. deposit chained stake raise mound of earth with pits as per instructions for 1/4 Sec. Cor.
80.32	Corner to Sec. 1. 2. 11 and 12
	Surface level prairie
	Soil 1st rate.

Township 12 N. Range 21 West

chains	
	North on a true line bet Secs. 1 and 2
	Variation 13°45' East
40.00	Set post. deposit chained stake. raise mound of earth with pits, as per instructions for 1/4 Sec. Cor.
68.70	Wood River - course S.E.
81.20	Intersect North boundary of Town on 3rd. Standard Parallel N. 10 chs. & 8 lks. East of 1/4 Sec. Cor. on South side of Sec. 36. T. 13. R. 21 and Set post. deposit chained stake raise mound of earth with pits as per instructions for closing corner to Secs. 1 and 2. T. 12 N. Range 21 West
	Surface level prairie, soil 1st. rate
	Sep 14th 1868

Township 12 N. Range 21 West

chains	
	North bet. Secs. 34 and 35
	Variation 13°50' East
40.00	Set post. deposit chained stake raise mound of earth with pits as per instructions for 1/4 Sec. Cor.
40.10	Ravine descends S.E.
80.00	Set post. deposit chained stake raise mound of earth with pits as per instructions for corner to Secs. 26. 27. 34 and 35
	Surface rolling prairie
	Soil 2d. rate

Township 12 N. Range 21 West

chains	
	East on random line bet. Secs. 26 and 35
	Variation 13° 45' East
25.25	Ravine descends N.E.
40.00	Set temporary 1/4 Sec. Corner
79.84	Intersect East boundary of N & S line Township 22 lks. North of corner to Secs. 25. 26. 35 and 36. from which corner I run
	N. 89° 51' West on true line bet. Secs. 26 and 35
	Variation 13° 45' East
39.92	Set post. deposit charred stake raise mound of earth with pits as per instructions for 1/4 Sec. Cor.
79.84	Corner to Secs. 26. 27. 35 and 36
	Surface rolling prairie
	Soil 2d. rate

Township 12 N. Range 21 West

chains	
	North bet. Secs. 26 and 27
	Variation 13° 45' East
23.40	Ravine descends N.E.
40.00	Set post. deposit charred stake raise mound of earth with pits as per instructions for 1/4 Sec. Cor.
79.75	Ravine descends S.E.
80.00	Set post. deposit charred stake, raise mound of earth with pits as per instructions for corner to Secs. 22. 23. 26 and 27
	Surface rolling prairie
	Soil 2d. rate.

Township 12 N. Range 21 West

chains	
	East on Random line bet. Sec.s 23 and 26
	Variation 13° 40' East
40.00	Set temporary 1/4 Sec. Corner
80.18	Intersect N. and S. line 12 lks. S. of corner to Sec.s 23. 24. 25. 26 from which corner I run S. 89° 55' West on true line bet. Sec.s 23 and 26
	Variation 13° 40' East
40.09	Set prot. deposit chained stakes, raise mound of earth with pits as per instructions for 1/4 Sec. Corner.
80.18	Corner to Sec.s 22 23. 26 & 27 Surface rolling prairie Soil 2d rate.

Township 12 N. Range 21 West

chains	
	North bet. Sec.s 22 and 23
	Variation 13° 40' East
39.85	Ravine descends N. E.
40.00	Set prot. deposit chained stake raise mound of earth with pits as per instructions for 1/4 Sec. Cor.
80.00	Set prot. deposit chained stake raise mound of earth with pits as per instructions for corner to Sec.s 14. 15. 22 and 23 Surface rolling prairie Soil 2d rate.

Township 12 N. Range 21 West

chains	
	East on random line bet. Sec. 14 and 23
	Variation 13° 50' East
3.60	Ravine descends North
40.00	Set temporary 1/4 Sec. Corner
81.46	Intersect N and S line 12 lks. S. of corner to Sec. 13.14.23.24 from which corner I run S 89° 55' West on true line bet Sec. 14 and 23
	Variation 13° 50' East
40.28	Set post, deposit charred stake raise mound of earth with pits as per instructions for 1/4 Sec. Corner
80.46	Corner to Sec. 14.15.22 and 23
	Surface rolling, soil 2d rate

Township 12 N. Range 21 West

chains	
	North bet Sec. 14 and 15
	Variation 13° 50' East
5.80	Ravine descends S.E.
40.00	Set post, deposit charred stake raise mound of earth with pits as per instructions for 1/4 Sec. Corner
65.50	Ravine descends S.E.
80.00	Set post, deposit charred stake, raise mound of earth with pits, as per instructions for corner to Sec. 10.11.14 and 15
	Surface rolling prairie Soil 2d rate.

Township 12 N. Range 21 West

chains	
	East on random line bet. Sec. 11 and 14
	Variation 13° 45' East
37.50	Ravine descends S.E.
40.00	Set temporary 1/4 Sec. Cor
80.25	Intersect N. and S. line 32 lks. S. of corner to Sec. 11. 12. 13. 14 from which corner I run
	S. 89° 46' West on true line bet. Sec. 11 and 14
	Variation 13° 45' East
40.12½	Set post. deposit charred stake raise mound of earth with pits as per instructions for 1/4 Sec. Cor.
80.25	~~Set post deposit charred stake raise mound of earth with pits as per instructions for~~ corner to Sec. 10. 11. 14 and 15
	Surface hilly, soil 3rd rate

Township 12 N. Range 21 West

chains	
	North bet. Sec. 10 and 11
	Variation 13° 45' East
22.60	Ravine descends S.E.
40.00	Set post. deposit charred stake raise mound of earth with pits as per instructions for 1/4 Sec. Cor.
80.00	Set post. deposit charred stake raise mound of earth with pits as per instructions for corner to Sec. 2. 3. 10 and 11
	Surface rolling and broken Soil 3rd rate

Township 12 N. Range 21 West

chains	
	East on random line bet. Sec. 2 and 11
	Variation 13° 50' East
32.00	Foot of hills bears N.W. and S.E.
40.00	Set temporary 1/4 Sec. post
80.12	Intersect N. and S. line 25 lks. South of corner to Sec. 1. 2. 11 and 12 from which corner I run
	S 89° 49' West on true line bet. Sec. 2 and 11
	Variation 13° 50' East
40.00	Set post. deposit chained stake, raise mound of earth with pits, as per instructions for 1/4 Sec. Corner
80.12	Corner to Sec. 2. 3. 10 and 11
	Surface uplands hilly and broken, soil 3rd rate
	Bottom level prairie, 1st rate

Township 12 N. Range 21 West

chains	
	North on true line bet. Sec. 2 and 3
	Variation 13° 50' East
40.00	Set post. deposit chained stake raise mound of earth with pits as per instructions for 1/4 Sec. Corner
80.84	Intersect 3rd Standard Parallel North, 10 ch. 70 lks. East of 1/4 Sec. Cor. on South side of Sec. 35 T. 13. R. 21 and set post. deposit chained stake raise mound of earth with pits as per instructions for corner to Sec. 2 and 3. T. 12 N. R. 21 West.
	Surface hilly and broken. Soil 3rd rate.
	Sep 15th 1868

Township 12 N. Range 21 West

chains	
	North bet Sec. 33 and 34
	Variation 13° 55' East
8.20	Ravine descends N.E.
26.50	Ravine descends S.E.
40.00	Set prot. deposit chained stake, raise mound of earth with pits as per instructions for 1/4 Sec. Corner.
80.00	Set prot. deposit chained stake raise mound of earth with pits as per instructions for corner to Sec. 27. 28. 33 and 34
	Surface rolling prairie
	Soil 2nd rate

Township 12 N. Range 21 West

chains	
	East on random line bet. Sec. 27 and 34
	Variation 14° East
40.00	Set temporary 1/4 Sec. Corner
80.25	Intersect N and S line 12 lk. South of corner to Sec. 26. 27. 34 and 35 from which corner I run
	S 89° 55' West on true line bet. Sec. 27 and 34
	Variation 14° East
40.12½	Set prot. deposit chained stake, raise mound of earth with pits, as per instructions for 1/4 Sec. Corner
80.25	Corner to Sec. 27. 28. 33. 34
	Surface rolling prairie
	Soil 2nd rate

Township 12 N. Range 21 West

chains	
	North bet. Sec. 27 and 28
	Variation 14° East
40.00	Set prot. deposit chained stake, raise mound of earth with pits as per instructions for 1/4 Sec. Corner.
80.00	Set prot. deposit chained stake, raise mound of earth with pits as per instructions for corner to Sec. 21. 22. 27 and 28
	Surface rolling prairie
	Soil 2nd rate.

Township 12 N. Range 21 West

chains	
	East on random line bet. Sec. 22 and 27
	Variation 13°55' East
31.50	Ravine descends N.E.
40.00	Set temporary 1/4 Sec. Corner.
79.50	Ravine descends S.E.
80.10	Intersect N. and S. line 30 lks. South of corner to Sec. 22. 23. 26 and 27 from which corner I run
	S. 89° 47' West on true line bet. Sec. 22 and 27
	Variation 13°55' East
40.05	Set prot. deposit chained stake raise mound of earth with pits as per instructions for 1/4 Sec. Corner
80.10	Corner to Sec. 21. 22. 27 and 28
	Surface rolling prairie
	Soil 2nd rate.

Township 12 N. Range 21 West

chains	
	North bet. Sec. 21 and 22
	Variation 13° 55' East
40.00	Set post, deposit chained stake raise mound of earth with pits as per instructions for 1/4 Sec. Corner.
80.00	Set post. deposit chained stake raise mound of earth with pits as per instructions for corner to Secs. 15.16. 21 and 22
	Surface rolling Prairie
	Soil 2d rate

Township 12 N. Range 21 West

chains	
	East on random line bet. Secs. 15 and 22
	Variation 13° 50' East
40.00	Set temporary 1/4 Sec. Cor.
54.60	Ravine descends S.E.
77.50	Same ravine descends N.E.
79.78	Intersect North and S. line 31 lks. South of corner to Secs. 14. 15. 22 and 23 from which corner I run
	S 89° 47' West on true line bet. Secs. 15 and 22
	Variation 13° 50' East
39.89	Set post. deposit chained stake raise mound of earth with pits as per instructions for 1/4 Sec. Corner
79.78	Corner to Secs. 15. 16. 21 and 22
	Surface rolling Prairie
	Soil 2d rate.

Township 12 N. Range 21 West

chains	
	North bet. Secs. 15 and 16
	Variation 13°50 E
40.00	Set prot. deposit chained stake raise mound of earth with pits as per instructions for 1/4 Sec. Corner.
80.00	Set prot. deposit chained stake raise mound of earth with pits as per instructions for corner to Secs. 9. 10. 15 and 16
	Surface rolling prairie
	Soil 2d. rate.

Township 12 N. Range 21 West

chains	
	East on random line bet. Secs. 10 and 15
	Variation 13°45 East
36.90	Ravine descends S.E.
40.00	Set temporary 1/4 Sec. Corner.
79.80	Intersect N. and S. line 10 lks. S. of corner to Secs. 10. 11. 14 and 15 from which corner I run
	S 89°56' West on true line bet. Secs. 10 and 15
	Variation 13°45 East
39.90	Set prot. deposit chained stake raise mound of earth with pits as per instructions for 1/4 Sec. Corner
79.80	Corner to Secs. 9. 10. 15 and 16
	Surface rolling prairie
	Soil 2d. rate

Township 12 N. Range 21 West

chains	
	North bet. Sec. 9 and 10
	Variation 13° 45' East
7.30	Ravine, descends S.E.
40.00	Set port. deposit chained stake raise mound of earth with pits as per instructions for 1/4 Sec. Corner.
71.00	Ravine descends N.E.
80.00	Set port. deposit chained stake, raise mound of earth with pits as per instructions for corner to Sec. 3.4.9 and 10
	Surface hilly and broken
	Soil 3rd rate

Township 12 N. Range 21 West

chains	
	East on random line bet.
	Sec. 3 and 10
	Variation 13° 50' East
19.70	Ravine descends S.E.
29.90	Ravine descends S.E.
40.00	Set temporary 1/4 Sec. port
79.94	Intersect N. and S. line 60 lks.
	S. of corner to Sec. 3 and 10
	from which corner I run
	S. 89° 34' West on true line
	bet Sec. 3 and 10
	Variation 13° 50' East
39.97	Set port. deposit chained stake raise mound of earth with pits as per instructions for 1/4 Sec. Corner.
79.94	Corner to Sec. 3.4.9 and 10
	Surface hilly and broken
	Soil 3rd rate.

Township 12 N. Range 21 West

chains	
	North on true line bet. Sec. 3 & 34
	Variation 13° 50' East
17.20	Ravine descends S.E.
21.25	Ravine descends S.E.
27.50	Ravine descends S.W.
29.40	Ravine descends S.E.
40.00	Set post. deposit chained stake. raise mound of earth with pits as per instructions for 1/4 Sec. Cor.
41.50	Ravine descends N.W.
80.86	Intersect 3rd Standard Parallel North 10 ch. 66 lks. East of 1/4 Sec. Corner on South side of Sec. 34 Township 13 N. Range 21 West and set post. deposit chained stake raise mound of earth with pits as per instructions for closing corner to Sec. 3 & 34. T. 12 N. R. 21 W. Surface hilly and broken. Soil 3rd rate
	Sep 16th 1868

Township 12 N. Range 21 West

chains	
	North bet. Sec. 32 and 33
	Variation 13° 50' East
40.00	Set post. deposit chained stake raise mound of earth with pits as per instructions for 1/4 Sec. Corner.
65.30	Ravine descends S.E.
80.00	Set post. deposit chained stake raise mound of earth with pits as per instructions for corner to Sec. 28. 29. 32 & 33
	Surface rolling Prairie Soil 2nd rate.

Township 12 N. Range 21 West

chains	
	East on random line bet Sec. 28 and 33
	Variation 13°40' East
22.10	Ravine, descends South
40.00	Set temporary 1/4 Sec. Corner
80.18	Intersect N. and S. line 5 lks. South of corner to Sec. 27. 28. 33 and 34 from which I run
	S. 89° 57' West on true line bet. Sec. 28 and 33
	Variation 13°40' East
40.09	Set prot. deposit chained stake raise mound of earth with pits as per instructions for 1/4 Sec. Corner.
80.18	Corner to Sec. 28. 29. 32 and 33
	Surface rolling prairie
	Soil 2d rate

Township 12 N. Range 21 West

chains	
	North bet. Sec. 28 and 29
	Variation 13°40' East
40.00	Set prot. deposit chained stake raise mound of earth with pits as per instructions for 1/4 Sec. Corner.
51.50	Ravine descends N. W.
80.00	Set prot. deposit chained stake raise mound of earth with pits as per instructions for corner to Sec. 20. 21. 28 and 29
	Surface rolling prairie
	Soil 2d rate

Township 12 N. Range 21 West

chains	
	East on random line bet. Secs. 21 and 28
	Variation 13°45' East
10.60	Ravine descends N.E.
+42.00	Ravine descends S.E.
+40.00	Set temporary 1/4 Sec. Cor.
65.40	Ravine descends N.E.
79.72	Intersect N. and S. line 44 lks. S. of corner to Secs. 21. 22. 27 and 28 from which corner I run S 89° 41' W
	Cor. Sections 21 & 28 var. 13°45' E
39.86	Set post. deposit charred stake raise mound of earth with pits as per instructions for 1/4 Sec. Cor.
79.72	Corner to Secs. 20. 21. 28 and 29
	Surface rolling prairie
	Soil 2d rate.

Township 12 N. Range 21 West

chains	
	North bet. Secs. 20 and 21
	Variation 13°45' East
40.00	Set post. deposit charred stake raise mound of earth with pits as per instructions for 1/4 Sec. Cor.
80.00	Set post. deposit charred stake raise mound of earth with pits, as per instructions for corner to Secs. 16. 17. 20 and 21
	Surface rolling prairie
	Soil 2d rate

Township 12 N. Range 21 West

chains	
	East on random line bet. Sec. 16 and 21
	Variation 14° East
6.20	Ravine descends N.E.
31.80	Ravine descends N.W.
40.00	Set post. deposit chained stake raise mound of earth with pits as per instructions for 1/4 Sec. Cor.
79.82	Intersect N. and S. line 26 lks. South of corner to Sec. 15. 16. 21 and 22 from which corner I run S. 89° 49' West on true line bet. Sec. 16 and 21
	Variation 14° East
39.91	Set post. deposit chained stake raise mound of earth with pits as per instructions for 1/4 Sec. Corner.
79.82	Corner to Sec. 16. 17. 20 and 21 Surface rolling prairie Soil 2d rate.

Township 12 N Range 21 West

chains	
	North bet. Sec. 16 and 17
	Variation 14° East
39.80	Ravine descends N.E.
40.00	Set post. deposit chained stake raise mound of earth with pits as per instructions for 1/4 Sec. Cor.
80.00	Set post. deposit chained stake raise mound of earth with pits as per instructions for corner to Sec. 8. 9. 16 and 17 Surface rolling prairie Soil 2d rate

Township 12 N. Range 21 West

chains	
	East on random line bet Sec. 9 and 16
	Variation 14° East
8.65	Ravine descends S.E.
40.00	Set temporary 1/4 Sec. Cor.
52.70	Ravine descends N.E.
79.88	Intersect N. and S. line 30 lks. South of corner to Secs. 9, 10, 15 and 16 from which corner Bear S. 89° 47' West on true line bet. Secs. 9 and 16
	Variation 14° East
39.94	Set prot. deposit chained stake raise mound of earth with pits as per instructions for 1/4 Sec. Corner
79.88	Corner to Secs. 9, 8, 16 and 17 Surface hilly and broken Soil 3rd rate

Township 12 N. Range 21 West

chains	
	North bet. Sec. 8 and 9
	Variation 14° East
7.00	Ravine descends S.E.
40.00	Set prot. deposit chained stake, raise mound of earth with pits as per instructions for 1/4 Sec. Corner.
80.00	Set prot. deposit chained stake, raise mound of earth with pits as per instructions for corner to Secs. 4, 5, 8 and 9 Surface hilly & broken, soil 3rd rate

Township 12 N. Range 21 West

chains	
	East on random line bet. Sec. 4 and 9
	Variation 13° 55' East
40.00	Set temporary 1/4 Sec. Corner
80.18	Intersect N. and S. line 24 lks. South of corner to Sec. 3. 4. 9 and 10 from which corner I run
	S. 89° 50' West on true line bet. Sec. 4 and 9
	Variation 13° 55' East
40.09	Set prot. deposit chained stake raise mound of earth with pits as per instructions for 1/4 Sec. Corner.
80.18	Corner to Sec. 4. 5. 8 and 9
	Surface hilly and broken
	Soil 3rd rate

Township 12 N. Range 21 West

chains	
	North on true line bet. Sec. 4 and 5
	Variation 13° 55' East
35.00	Ravine descends S.E.
40.00	Set prot. deposit chained stake raise mound of earth with pits as per instructions for 1/4 Sec. Corner.
81.40	Intersect 3rd Standard Parallel N. 10 ch. 85 lks. East of 1/4 corner on South side of Sec. 33 T. 13 N. R. 21 West and set prot. deposit chained stake, raise mound of earth with pits, as per instructions for closing corner to Secs. 4 and 5. T. 12 N. R. 21 West
	Surface hilly and broken
	Soil 3rd rate.
	Sep 17th 1868

Township 12 N. Range 21 West

chains	
	North bet Sec. 31 and 32
	Variation 13° 55' E.
40.00	Set prot. deposit chained
	stake, raise mound of
	earth with pits, as per
	instructions for 1/4 Sec. Cor.
58.00	Ravine descends N.E.
80.00	Set prot. deposit chained
	stake, raise mound of
	earth with pits as per
	instructions for corner to
	Sec. 29. 30. 31 and 32
	Surface rolling prairie
	Soil 2d rate

Township 12 N. Range 21 West

chains	
	East on random line bet.
	Sec. 29 and 32
	Variation 13° 45' East
22.00	Ravine descends S.E.
40.00	Set temporary 1/4 Sec. prot
79.76	Intersect N. and S. line 20 lks.
	N. of corner to Sec. 28. 29.
	32 and 33 from which corner
	I run
	N. 89° 51' West on true
	line bet. Sec. 29 and 32
	Variation 13° 45' East
39.88	Set prot. deposit chained
	stake, raise mound of
	earth with pits as per
	instructions for 1/4 Sec. Cor.
79.76	Corner to Sec. 29. 30. 31
	and 32
	Surface rolling, soil 2d rate

Township 12 N. Range 21 West

chains	
	West on random line bet. Secs. 30 and 31
	Variation 13°45' East
15.56	Ravine descends S.E.
40.00	Set temporary 1/4 Sec. Cor.
58.20	Ravine descends N.E.
78.56	Intersect West boundary of Township 16 lks N. of corner to Secs. 30 and 31 from which corner I run N. 89° 53' East on true line bet. Secs. 30 and 31
	Variation 13°45' East
38.56	Set prot. deposit chained stake, raise mound of earth with pits as per instructions for 1/4 Sec. Cor
78.56	Corner to Secs. 29. 30. 31 and 32
	Surface rolling prairie, Soil 2d. rate.

Township 12 N. Range 21 West

chains	
	North bet. Secs. 29 and 30
	Variation 13°45' East
40.00	Set prot. deposit chained stake raise mound of earth with pits, as per instructions for 1/4 Sec. Corner
80.00	Set prot. deposit chained stake, raise mound of earth with pits as per instructions for corner to Secs. 19. 20. 29 and 30
	Surface rolling prairie Soil 2d. rate.

Township 12 N. Range 21 West

chains	
	East on random line bet. Secs. 20 and 29
	Variation 13°40' East
38.80	Ravine descends North
40.00	Set temporary 1/4 Sec. Corner
80.12	Intersect N. and S. line 16 lks. S. of corner to Secs. 20. 21. 28 and 29 from which corner I run
	S. 89° 53' West on true line bet Secs. 20 and 29
	Variation 13°40' East
40.06	Set prot. deposit chained stake, raise mound of earth with pits as per instructions for 1/4 Sec. Cor.
80.12	Corner to Secs. 19. 20. 29 and 30
	Surface rolling prairie
	Soil 2d. rate

Township 12 N. Range 21 West

chains	
	West on random line bet. Secs. 19 and 30
	Variation 13°40' East
4.60	Ravine descends North
40.00	Set temporary 1/4 Sec. Cor.
78.60	Intersect West boundary of Township at corner to Secs. 19 and 30 from which corner I run
	East on a true line bet. Secs. 19 and 30
	Variation 13°40' East
38.60	Set prot. deposit chained stake, raise mound of earth with pits as per instruction for 1/4 Sec. Cor.
78.60	Corner to Secs. 19. 20. 29 and 30
	Surface rolling prairie
	Soil 2d. rate

Township 12 N. Range 21 West

chains	
	North bet. Secs. 19 and 20
	Variation 13° 40' East
35.00	Ravine descends N.E.
40.00	Set post. deposit chained stake, raise mound of earth with pits, as per instructions for 1/4 Sec. Cor.
63.50	Ravine descends N.E.
80.00	Set post. deposit chained stake, raise mound of earth with pits as per instructions for corner to Secs. 17. 18. 19 and 20
	Surface rolling prairie
	Soil 2d. rate

Township 12 N. Range 21 West

chains	
	East on random line bet. Secs. 17 and 20
	Variation 13° 50' East
32.60	Ravine descends N.E.
40.00	Set post for temporary 1/4 sec cor
80.20	Intersect N. and S. line 12 M.L.S. of corner to Secs. 16. 17. 20 and 21 from which corner I run.
	S. 89° 55' West on true line bet. Secs. 17 and 20
	Variation 13° 50' East
40.10	Set post. deposit chained stake raise mound of earth with pits as per instructions for 1/4 Sec. Corner.
80.20	Corner to Secs. 17. 18. 19 and 20
	Surface rolling prairie
	Soil 2d. rate

Township 12 N. Range 21 West

chains	
	West on random line bet Sec. 18 and 19
	Variation 13° 50' East
33.70	Ravine descends S.E.
40.00	Set temporary 1/4 Sec. Cor.
64.00	Ravine descends S.E.
78.32	Intersect West boundary of Township 18 Nl. R. off cor. to Sec. 18 and 19 from which corner Drum
	N. 89° 52' East on true line bet. Secs. 18 and 19
38.82	Set prot. deposit chained var. 15° 50' East stake raise mound of earth with pits, as per instructions for 1/4 Sec. Corner.
78.32	Corner to Secs. 17. 18. 19 and 20
	Surface rolling prairie
	Soil 2d rate

Township 12 N. Range 21 West

chains	
	South bet. Secs. 17 and 18
	Variation 13° 50' East
40.00	Set prot. deposit chained stake, raise mound of earth with pits, as per instructions for 1/4 Sec. Cor.
80.00	Set prot. deposit chained stake, raise mound of earth with pits as per instructions for corner to Secs. 7. 8. 17 and 18
	Surface rolling prairie
	Soil 2d rate

Township 12 N. Range 21 West

chains	
	East on random line bet. Secs. 8 and 17
	Variation 13°55' East
3.40	Ravine, descends S.E.
38.00	Ravine descends S.E.
40.00	Set temporary 1/4 Sec. Cor
80.17	Intersect N. and S. line 32 lks. S. of corner to Secs. 8. 9. 16 and 17 from which corner I run S. 89° 46' West on true line bet. Secs. 8 and 17
	Variation 13°55' East
40.08½	Set post. deposit charred stake raise mound of earth with pits as per instructions for 1/4 Sec. Corner
80.17	Corner to Secs. 7. 8. 17 and 18 Surface rolling prairie Soil 2nd rate.

Township 12 N. Range 21 West

chains	
	West on random line bet. Secs. 7 and 18
	Variation 13°55' East
40.00	Set temporary 1/4 Sec. Corner
78.20	Intersect West boundary of Township 24 Mes. North of corner to Secs. 7 and 18 from which corner I run N. 89° 50' East on true line bet. Secs. 7 and 18
	Variation 13°55' East
38.20	Set post. deposit charred stake raise mound of earth with pits as per instructions for 1/4 Sec. Corner
78.20	Corner to Secs. 7. 8. 17 and 18 Surface rolling. Soil 2d rate

Township 12 N. Range 2 West

chains	
	North bet. Secs. 7 and 8
	Variation 13°55' East
8.30	Ravine descends S.E.
40.00	Set prot. deposit chained stake, raise mound of earth with pits, as per instructions for 1/4 Sec. Corner
80.00	Set prot. deposit chained stake, raise mound of earth with pits as per instructions for Corner to Secs. 5. 6. 7 and 8
	Surface hilly and broken
	Soil 3rd rate

Township 12 N. Range 2 West

chains	
	East on random line bet. Secs. 5 and 8
	Variation 13°50' East
40.00	Set temporary 1/4 Sec. Cor.
80.18	Intersect N and S line 20 lks. S. of corner to Secs. 4. 5. 8 and 9 from which corner I run
	S 89° 51' West on true lines bet. Secs. 5 and 8
	Variation 13°50' East
40.09	Set prot. deposit chained stake raise mound of earth with pits as per instructions for 1/4 Sec. Corner.
80.18	Corner to Secs. 5. 6. 7 and 8
	Surface hilly and broken
	Soil 3rd rate

Township 12 S. Range 21 West

chains	
	West on random line bet Sec. 6 and 7
	Variation 13° 50' East
34.60	Ravine descends N.E.
40.00	Set temporary 1/4 Sec. Cor.
52.00	Ravine descends S.E.
56.00	Same ravine descends N.E.
77.95	Intersect West Boundary S. and R. line 36 lks.
	S. of corner to Sec. 6 and 7
	from which corner I run
	North 89° 45 East on true
	line bet. Sec. 6 and 7
	Variation 13° 50' East
37.95	Set prov. deposit chained
	stake, raise mound of
	earth with pits, as per instruct
	ions for 1/4 Sec. Corner
77.95	Corner to Sec. 5. 6. 7 and 8
	Surface hilly Prairie
	Soil 3rd rate

Township 12 S. Range 21 West

chains	
	North on true line bet Sec. 5 and 6
	Variation 13° 50' East
13.50	Ravine descends N.E.
40.00	Set prov. deposit chained stake
	raise mound of earth with
	pits as per instructions for
	1/4 Sec. Corner
81.15	Intersect 3rd Standard
	Parallel North 10 ch. 70 lks.
	East of 1/4 Sec. Corner on S.
	side of Sec. 32 T. 13 S.
	R. 21 West and set
	prov. deposit chained stake
	raise mound of earth with
	pits as per instructions
	for temp. corner to Sec. 5 and 6
	T. 12 S. R. 21 West
	Surface hilly and broken
	Soil 3rd rate
	Sept 18th 1868

General Description

The land in this Town-ship is mostly hilly and broken in the Northern part. The soil is mostly red clay and would if irrigated make good farming land, but on account of drouth must be classed as 2nd rate. There is a good growth of grass which will make it valuable for grazing purposes.

List of Names

A list of the names of the individuals employed to assist in running measuring and marking the lines and corners described in the foregoing field notes of T. No 12 North of the Base Line of Range No 21 West of 6th Principal Meridian in the State of Nebraska showing the respective capacities in which they acted.

Jas. P. Ewing — chainman
J. A. Gillett — chainman
J. E. Avery — Axmen
Francis Gould — Axmen

We hereby certify that we assisted Wm. J. Allason, deputy surveyor in surveying and subdividing Township No 12 North of the base line of Range No 21 West of the 6th Principal Meridian and that said Township has been in all respects, to the best of our knowledge and belief, well and faithfully surveyed and the boundary monuments planted according to the instructions furnished by the Surveyor General.

Jas. P. Irving Chainmen
J. A. Gillett Chainmen
J. E. Avery } Axmen and
F. Gouret } Moundmen

Subscribed and sworn to by the above named persons before me at my office in the city of Omaha Nebraska, this 21th day of November 1868.

Watson B. Smith
Clerk of U.S. Dist. Court for District of Nebraska

~~Subscribed and sworn to by the above named persons, before me, a for the county of in in the State of Nebraska, this day of 1868.~~

I Wm. J. Allason, deputy surveyor, do solemnly swear that in pursuance of a contract with Phineas W. Hitchcock, surveyor of the public lands of the United States, in the State of Nebraska bearing date the 17th day of August 1868, and in strict conformity to the laws of the United States and the instructions furnished by the said Surveyor General I have faithfully surveyed and subdivided Township No. 22 South of base line of Range No. 21 West of the 6th Principal meridian in the state aforesaid, and do further solemnly swear that the foregoing are the true dupl original notes of such survey.

W. J. Allason
Dep. Surveyor

Subscribed by said Wm. J. Allason, deputy surveyor, and sworn to before me, at my office in the city of Omaha and State of Nebraska this 24th day of November 1868.

Watson B. Smith
Clerk of U. S.
district court for Nebraska

Surveyor General's Office

Plattsmouth Ne January 25th 1869

The foregoing Field Notes of the survey and Subdivision of Township No 12 North of the Base Line of Range No 21 West of 6th Principal Meridian in the State of Nebraska, Executed by Wm J. Allison, ~~Deputy~~ under his Contract No 12 dated August 17th 1868 in the month of September 1868 having been critically examined the necessary corrections and explanations made, the said field Notes and the Survey they describe are hereby approved

P W Hitchcock
Sur. Genl.

General Land Office • Original Field Notes

Book Number

451

The images in this file are photographs of the notes of the original surveys of the State of Nebraska on file in the Office of the Nebraska State Surveyor located in Lincoln, Nebraska.

The original surveys in Nebraska began in the mid 1850's and were completed in the mid 1880's. The Nebraska office of the Surveyor General was closed June 30, 1886.