General Land Office • Original Field Notes

Book Number

452

The images in this file are photographs of the notes of the original surveys of the State of Nebraska on file in the Office of the Nebraska State Surveyor located in Lincoln, Nebraska.

The original surveys in Nebraska began in the mid 1850's and were completed in the mid 1880's. The Nebraska office of the Surveyor General was closed June 30, 1886.

T 13. N., R 21 W

6	60	5	44	4	33	3	22	2	11	1	
	59		58		43		32		21		10
7	57	8	42	9	31	10	20	11	9	12	
	56		55		41		30		19		8
18	54	17	40	16	29	15	18	14	7	13	
	53		52		39		28		17		6
19	51	20	38	21	27	22	16	23	5	24	
	50		49		37		26		15		4
30	48	29	36	28	25	27	14	26	3	25	
	47		46		35		24		13		2
31	45	32	34	33	23	34	12	35	1	36	

Field Notes of the Survey of the subdivision of Township 13 North of the base line of Range 21 West of the 6th Principal Meridian in the State of Nebraska by John F. Burch Deputy Surveyor under his joint contract with Erastus H. Warner No 20 bearing date the 3rd day of June 1869

A. List of the Names
and duties of the persons
Employed to asist in
Subdividing this Township

Frank E. Butterfied chainman
Irvin. Thomas chainman
Louis. Johnson moundman
Alfred Nicols moundman

Commenced July 25th. 1869.
Completed July 30 th. 1869.

Township 13 N. R 21 West 6th P. M.

chains to Determine the proper
adjustment of my compass
for Subdividing this Township
I commence at the corner to
Townships 13 North. Ranges 20
and 21 West and run
North on a blank line along
the East boundary of section
36

Va 13°25' East

40.00 to a point 6 links ~~West~~ East of
the ¼ Sec. cor

79.94 to a point 12 links ~~West~~ East of
the corner 25 and 36
to retrace this line or run
parallel thereto my compass
must be adjusted to a
Va of 13°30' East

Township 13 N. R 21 West 6th P. M.

chains	
	North between Sections 35 and 36 Va 13° 30' East
40.00	Set a post deposit charred stake raised mound of earth made pits as per instructions for a ¼ Sec cor
80.00	Set a post deposit charred Stake raised mound of earth made pits as per instructions for a corner to Sections 25. 26. 35 and 36 Land rolling Soil 1st rate

Township 13 N. R 21 West 6th P. M.

chains	
	East on a random line between Sections 25 and 36 Va 13° 35' East
14.00	Ravine with Timber on its banks course South (Wood Run)
40.00	Set a post for a temporary ¼ Sec. cor
65.00	Drain course S. W
79.40	intersected the east boundary of Township 20 links North of the corner to Sections 25 and 36. from which corner I run N 89° 57' W. on a true line between Sections 25 and 36 Va 13° 35' East
39.70	Set a post deposit charred Stake raised mound of earth made pits as per instructions for a ¼ Sec. cor
79.40	the corner to Sections 25. 26. 35 and 36 Land 7 links 60 chains hilly balance rolling Soil 2nd rate Timber Elm and Hackberry

Township 13 N. R 21 West 6th P. M

chains	
	North between sections 25. 26 Va 13°35 East
40.00	Set a post deposit charred Stake raised mound of earth made pits as per instructions for a 1/4 Sec. cor
65.80	Drain with timber on its banks course N. E (Wood River)
80.00	Set a post deposit charred Stake raised mound of earth made pits as per instructions for a corner to Sections 23. 24. 25 and 26
	Land gently rolling
	Soil 1st rate
	Timber Elm and Hackberry

Township 13 N. R 21 West 6th P. M

chains	
	East on a random line between Sections 24 and 25 Va 13°35' East
12.00	Drain course South
32.00	Drain course N. W
40.00	Set a post for a temporary 1/4 Sec. cor
68.00	Drain course N. W
79.70	intersected the East boundary of Township 20 links south of the corner to sections 24 and 25 from which corner I. run
	S 89°51' W. on a true line between Sections 24 and 25 Va 13°35' East
39.85	Set a post deposit charred Stake raised mound of earth made pits as per instructions for a 1/4 Sec. cor
79.70	the corner to Sections 23. 24 25 and 26
	Land hilly Soil 2nd rate

Township 13 N. R 21 West 6th P. M

chains	
	North between Sections 23 and 24 Va 13° 35' East
40.00	Set a post deposit charred stake raised mound of earth made pits as per instructions for a 1/4 Sec. cor
77.00	Drain course S.E
80.00	Set a post deposit charred stake raised mound of earth made pits as per instructions for a corner to Sections 13. 14. 23 and 24 Land hilly Soil 2nd rate

Township 13 N R 21 West 6th P. M

chains	
	East on a random line between Sections 13 and 24 Va 13° 35' East
10.00	Drain course S.E
40.00	Set a post for a temporary 1/4 Sec. cor
43.00	Drain course South
56.50	Drain course S.W
79.90	intersected the East boundary of Township 12 links south of the corner to Sections 13 and 24 from which corner I run S 89° 55' W. on a true line between Sections 13 and 24 Va 13° 35' East
39.95	Set a post deposit charred stake raised mound of earth made pits as per instructions for a 1/4 Sec. cor
79.90	the corner to Sections 13. 14 23 and 24 Land hilly Soil 2nd rate

Township 13 N. R 21 West 6th P. M

chains	
	North between Sections 13 · 14 Va 13°40' East
9.00	Drain course East
28.00	Drain course S.E
40.00	Set a post deposit charred Stake raised mound of earth made pits as per instructions for a ¼ Sec. cor
44.00	Drain course S.W
54.00	Drain course S.W
80.00	Set a post deposit charred Stake raised mound of earth made pits as per instructions for a corner to Sections 11. 12. 13 and 14 Land hilly Soil 2nd rate

Township 13 N. R 21 West 6th P. M

chains	
	East on a random line between Sections 12 and 13 Va 14° East
3.00	Ravine course N.E
10.00	Ravine course North
40.00	Set a post for a temporary ¼ Sec. cor. in a canon 60 ft deep course N.E
71.00	Ravine course S.E
80.40	intersected the East boundary of Township 34 links South of the corner to sections 12. and 13. from which corner I run S 89° 45' W. on a true line between Sections 12 and 13 Va 13° 40' East
40.20	Set a post deposit charred Stake raised mound of earth made pits as per instructions for a ¼ Sec. cor
80.40	the corner to Sections 11. 12 13 and 14 Land hilly and broken Soil 2nd rate

Township 13 N. R 21 West 6th P. M.

chains	
	North between Sections 11 and 12 Va 14° East
37.00	Drain course N. W
40.00	Set a post deposit charred stake raised mound of earth made pits as per instructions for a 1/4 Sec cor
76.00	Drain course N. E
80.00	Set a post deposit charred stake raised mound of earth made pits as per instructions for a corner to Sections 1-2-11 and 12 Land hilly soil 2nd rate

Township 13 N. R 21 West 6th P. M.

chains	
	East on a random line between Sections 1 and 12 Va 14° East
1.00	Drain course N. E
22.00	Ravine course N. E
40.00	Set a post for a temporary 1/4 Sec. cor
57.00	Drain course North
80.60	intersected the East boundary of the Township 28 links North of the corner to sections 1 and 12 from which corner I run N 89° 48' W. on a true line between sections 1 and 12 Va 14° East
40.30	Set a post deposit charred Stake raised mound of earth made pits as per instructions for a 1/4 Sec. cor
80.60	the corner to Sections 1-2 11 and 12 Land hilly and broken soil 2nd rate

Township 13 N. R 21 West 6th P.M.

chains	
	North on a random line between Sections 1 and 2 Va 13° 40' East
5.00	enter drain course North
11.00	leave drain course N.E & N.W.
40.00	Set a post for a temporary 1/4 Sec. cor
51.00	Drain course N.E
77.50	Drain course East
79.60	intersected the North boundary of Township 31 links West of the corner to Sections 1 and 2 from which corner I run S 13° W. on a true line between Sections 1 and 2 Va 13° 40' East
39.60	Set a post deposit charred Stake raised mound of earth made pits as per instructions for a 1/4 Sec. cor
79.60	the corner to Sections 1. 2 11 and 12

Land hilly Soil 2nd rate

July 25th 1869

Township 13 N. R 21 West 6th P.M.

chains	
	North between Sections 34 and 35 Va 13° 35' East
7.00	Drain course East
33.00	Drain course S.E
40.00	Set a post deposit charred Stake raised mound of earth made pits as per instructions for a 1/4 Sec. cor
66.00	Drain course East
80.00	Set a post deposit charred Stake raised mound of earth made pits as per instructions for a corner to Sections 26. 27. 34 and 35

Land hilly Soil 2nd rate

Township 13 N. R 21 West 6th P. M.

chains	
	East on a random line between Sections 26 and 35 Va 13°30' East
11.00	Drain course N. E
24.00	Drain course N. E
40.00	Set a post for a temporary 1/4 Sec. cor
79.60	intersected the North and South line at the corner to Sections 25. 26. 35 and 36 from which corner I run West on a true line between Sections 26 and 35 Va 13°30' East
39.80	set a post deposit charred Stake raised mound of earth made pits as per instructions for a 1/4 Sec. cor
79.60	the corner to Sections 26 27. 34 and 35 Land 7th 20 chs rolling balance hilly Soil 2nd rate

Township 13 N. R 21 West 6th P. M.

chains	
	North between Sections 26 & 27 Va 13°30' East
40.00	set a post deposit charred Stake raised mound of earth made pits as per instructions for a 1/4 Sec. cor
58.00	Drain course N. E
74.50	Drain course East
80.00	set a post deposit charred Stake raised mound of earth made pits as per instructions for a corner to Sections 22. 23. 26 and 27 Land hilly Soil 2nd rate

Township 13 N. R 21 West 6th P. M.

chains	
	East on a random line between Sections 23 and 26 Va 13° 25' East
7.50	Enter Drain course East from S. W.
11.00	leave Drain course N. E &
31.00	Drain course N. E
40.00	set a post for a temporary 1/4 Sec. cor
60.00	Drain with Timber on its banks course S. E (Wood River)
80.10	intersected the North and South line 15 links North of the corner to sections 23. 24 25 and 26 from which corner I run N 89° 54' W. on a true line between Sections 23 and 26 Va 13° 25' East
40.05	set a post deposit charred Stake raised mound of earth made pits as per instructions for a 1/4 Sec. cor
80.10	the corner to Sections 22. 23 26 and 27. Land rolling soil 2nd rate Timber Elm, Hackberry

Township 13 N. R 21 West 6th P. M.

chains	
	North between Sections 22 and 23 Va 13° 30' East
40.00	Set a post deposit charred Stake raised mound of earth made pits as per instructions for a 1/4 Sec. cor
45.00	Drain course S. E
79.50	Drain course S. E
80.00	set a post deposit charred Stake raised mound of earth made pits as per instructions for a corner to Sections 14. 15. 22 and 23 Land rolling Soil 2nd rate

Township 13 N. R 21 West 6th P. M

chains	
	East on a random line between Sections 14 and 23 Va 13°35' East
24.75	Drain with Timber on its banks course South (Wood Ruin)
40.00	Set a post for a temporary 1/4 Sec. cor
80.50	intersected the North and South line 21 links South of the corner to Sections 13. 14. 23 and 24 from which corner. I run
	S 89°37' W. on a true line between Sections 14 and 23 Va 13°35' East
40.25	Set a post deposit charred Stake raised mound of earth made pits as per instructions for a 1/4 Sec. cor
80.50	the corner to Sections 14. 15. 22 and 23
	Land hilly Soil 2nd rate Timber Elm and Hackberry

Township 13 N. R 21 West 6th P. M

chains	
	North between Sections 14 and 15 Va 13°35' East
40.00	Set a post deposit charred Stake raised mound of earth made pits as per instructions for a 1/4 Sec. cor
48.00	Drain with Timber on its banks course S. E (Wood Ruin)
80.00	Set a post deposit charred Stake raised mound of earth made pits as per instructions for a corner to Sections 10. 11. 14 and 15
	Land rolling Soil 2nd rate Timber Elm and Hackberry

Township 13 N R 21 West 6th P. M

chains	
	East on a random line between Sections 11 and 14 Va 13°35' East
17.00	Drain course South
40.00	Set a post for a temporary 1/4 Sec. cor
41.00	Drain course South
80.20	intersected the North and South line 14 links North of the corner to Sections 11. 12. 13 and 14 from which corner Iron
	N 89°34' W. on a true line between Sections 11 and 14 Va 13°35' East
40.10	Set a post deposit charred stake raised mound of earth made pits as per instructions for a 1/4 Sec: cor
80.20	the corner to Sections 10. 11. 14 and 15
	Land hilly soil 2nd rate

Township 13 N R 21 West 6th P. M

chains	
	North between Sections 10 and 11 Va 13°35' East
26.00	Drain course S. E
40.00	Set a post deposit charred stake raised mound of earth made pits as per instructions for a 1/4 Sec. cor
77.00	Drain course S. W
80.00	Set a post deposit charred stake raised mound of earth made pits as per instructions for a corner to Sections 2. 3. 10 and 11
	Land hilly soil 2nd rate

Township 13 N. R 2 West 6th P. M.

chains	
	East on a random line between Sections 2 and 11 Va 14° East
7.00	Drain course S. W
40.00	Set a post for a temporary 1/4 Sec. cor
49.00	Ravine course S. E
80.40	intersected the North and South line 30 links North of the corner to Sections 1. 2. 11 and 12 from which corner I run N 89° 47' W. on a true line between Sections 2 and 11 Va 14° East
40.20	Set a post deposit charred Stake raised mound of earth made pits as per instructions for a 1/4 Sec. cor
80.40	the corner to Sections 2. 3 10 and 11 Land hilly soil 2nd rate

Township 13 N. R 2 West 6th P. M.

chains	
	North on a random line between Sections 2 and 3 Va 13° 45' East
10.00	Ravine with cedar trees in it course N. W
40.00	Set a post for a temporary 1/4 Sec. cor
74.00	Drain course N. W
79.60	intersected the North boundary of Township 43 links West of the corner to Sections 2 and 3 from which corner I run S 18° W. on a true line between Sections 2 and 3 Va 13° 45' East
39.60	Set a post deposit charred Stake raised mound of earth made pits as per instructions for a 1/4 Sec. cor
79.60	the corner to Sections 2. 3 10 and 11 Land hilly soil 2nd rate July 26th 1869

Township 13 N. R 21 West 6th P.M.

chains	
	North between Sections 33 and 34
	Va 13° 35' East
40.00	Set a post deposit charred Stake raised mound of earth made pits as per instructions for a 1/4 Sec. cor
80.00	Set a post deposit charred Stake raised mound of earth made pits as per instructions for a corner to Sections 27. 28. 33 and 34 Land hilly Soil 2nd rate

Township 13 N. R 21 West 6th P.M.

chains	
	East on a random line between Sections 27 and 34
	Va 13° 35' East
37.00	Drain course N.E
40.00	Set a post for a temporary 1/4 Sec cor
57.00	Drain course N.E
80.30	intersected the North and South line 24 links North of the corner to Sections 26. 27. 34 and 35 from which corner I run
	N 89° 50' W. on a true line between Sections 27 and 34
	Va 13° 35' East
40.15	Set a post deposit charred Stake raised mound of earth made pits as per instructions for a 1/4 Sec cor
80.30	the corner to Sections 27. 28 33 and 34. Land hilly Soil 2nd rate

Township 13 N. R 21 West 6th P. M.

chains	
	North between Sections 27 and 28 Va 13° 35' East
9.00	Drain course east
34.00	Drain course N. E
40.00	Set a post deposit charred stake raised mound of earth made pits as per instructions for a 1/4 Sec: cor
80.00	Set a post deposit charred Stake raised mound of earth made pits as per instructions for a corner to sections 21. 22. 27 and 28 Land hilly Soil 2nd rate

Township 13 N. R 21 West 6th P. M.

chains	
	East on a random line between Sections 22 and 27 Va 13° 35' East
16.00	Drain course South
40.00	Set a post for a temporary 1/4 Sec: cor
79.40	intersected the North and South line 30 links North of the corner to Sections 22. 23. 26 and 27 from which corner I run N 89° 47' W. on a true line between Sections 22 and 27 Va 13° 35' East
39.70	Set a post deposit charred Stake raised mound of earth made pits as per instructions for a 1/4 Sec: cor
79.40	the corner to Sections 21. 22 27 and 28 Land hilly Soil 2nd rate

Township 13 N. R 21 West 6th P. M

chains	
	North between Sections 21 and 22 Va 13°35' East
20.00	Drain course S.E
40.00	Set a post deposit charred stake raised mound of earth made pits as per instructions for a 1/4 Sec. cor
80.00	set a post deposit charred stake raised mound of earth made pits as per instructions for a corner to Sections 15-16-21 and 22 Land hilly Soil 2nd rate

Township 13 N. R 21 West 6th P. M

chains	
	East on a random line between Sections 15 and 22 Va 13°30' East
25.00	Drain course N.E
40.00	Set a post for a temporary 1/4 Sec. cor
79.50	intersected the North and South line at the corner to Sections 14-15-22 and 23 from which corner I run West on a true line between Sections 15 and 22 Va. 13°30' East
39.75	set a post deposit charred stake raised mound of earth made pits as per instructions for a 1/4 Sec. cor
79.50	the corner to Sections 15-16 21 and 22 Land hilly Soil 2nd rate

Township 13 N. R 21 West 6th P. M

chains	
	North between Sections 15 and 16
	Va 13°35' East
18.00	Drain course N.E
28.00	Same Drain course N.W
32.00	Same Drain course N.E
40.00	Set a post deposit charred Stake raised mound of earth made pits as per instructions for a 1/4 Sec. cor
80.00	Set a post deposit charred Stake raised mound of earth made pits as per instructions for a corner to sections 9-10-15 and 16
	Land rolling Soil 2nd rate

Township 13 N. R 21 West 6th P. M

chains	
	East on a random line between Sections 10 and 15
	Va 13°40' East
34.00	Drain course S.E
40.00	Set a post for a temporary 1/4 Sec cor
43.00	Drain course S.E with Timber on its banks (Wood River)
79.80	intersected the North and South line 17 links South of the corner to Sections 10-11-14 and 15 from which corner I run S 89°53' W. on a true line between Sections 10 and 15
	Va 13°40' East
39.90	Set a post deposit charred Stake raised mound of earth made pits as per instructions for a 1/4 Sec cor
79.80	the corner to Sections 9-10 15 and 16
	Land rolling Soil 2nd rate
	Timber Elm and Boxelder

Township 13 N. R 21 West 6th P. M

chains	North between Sections 9 and 10 Va 13°35' East
32.00	Drain with Timber on its banks course S. E (Wood Run
40.00	Set a post deposit charred Stake raised mound of earth made pits as per instructions for a 1/4 Sec. cor
64.00	Drain course S. W
80.00	Set a post deposit charred Stake raised mound of earth made pits as per instructions for a corner to Sections 3. 4. 9 and 10 Land 7th 40 chs rolling balance hilly Soil 2nd rate. Timber Elm and Boxelder

Township 13 N. R 21 West 6th P. M

chains	East on a random line between Sections 3 and 10 Va 13°35' East
3.50	Drain course S. W
40.00	Set a post for a temporary 1/4 Sec. cor
45.00	Drain course South
79.96	intersected the North and South line 28 links North of the corner to Sections 2. 3. 10 and 11 from which corner I run N 89° 48' W. on a true line between Sections 3 and 10 Va 13°35' East
39.98	Set a post deposit charred Stake raised mound of earth made pits as per instructions for a 1/4 Sec. cor
79.98	the corner to Sections 3. 4. 9 and 10 Land hilly Soil 2nd rate

Township 13 N. R 21 West 6th P.M.

chains	
	North on a random line between Sections 3 and 4 Va 13°35' East
40.00	Set a post for a temporary 1/4 Sec. cor
79.80	intersect the North boundary of Township 26 links West of the corner to Sections 3 and 4 from which corner I run S 11° W. on a true line between Sections 3 and 4 Va 13°35' East
39.80	Set a post deposit charred stake raised mound of earth made pits as per instructions for a 1/4 Sec. cor
79.80	the corner to Sections 3. 4. 9 and 10 Land hilly soil 2nd rate

July 27th 1869

Township 13 N. R 21 West. 6th P.M.

chains	
	North between Sections 32 and 33 Va 13°40' East
19.00	Drain course N. E
35.50	Drain course S. E
40.00	Set a post deposit charred Stake raised mound of earth made pits as per instructions for a 1/4 Sec. cor
66.00	Drain course S. E
80.00	Set a post deposit charred Stake raised mound of earth made pits as per instructions for a corner to Sections 28. 29. 32 and 33 Land hilly soil 2nd rate

Township 13 N. R 21 West 6th P M

chains East on a random line between Sections 28 and 33
Va 13° 40' East

24.00 Drain course South

40.00 Set a post for a temporary 1/4 Sec. cor

79.86 intersected the North and South line 12 links North of the corner to Sections 27. 28. 33 and 34 from which corner I. run
N 89° 35' W. on a true line between Sections 28 and 33
Va 13° 40' East

39.93 Set a post deposit charred Stake raised mound of earth made pits as per instructions for a 1/4 Sec. cor

79.86 the corner to Sections 28. 29. 32 and 33
Land hilly Soil 2nd rate

Township 13 N. R 21 West 6th P M

chains North between Sections 28 and 29
Va 13° 40' East

40.00 Set a post deposit charred Stake raised mound of earth made pits as per instructions for a 1/4 Sec. cor

53.00 Drain course S. W

80.00 Set a post deposit charred Stake raised mound of earth made pits as per instructions for a corner to Sections 20. 21. 28 and 29
Land hilly Soil 2nd rate

Township 13 N. R 21 West 6th P. M.

chains	
	East on a random line between Sections 21 and 28 Va 13°40' East
6.50	Drain course N. W
23.00	Drain course North
40.00	Set a post for a temporary 1/4 Sec. cor
79.90	intersected the North and South line 19 links South of the corner to sections 21-22-27 and 28. from which corner. I run S 89°52' W. on a true line between Sections 21 and 28 Va 13°40' East
39.95	Set a post deposit charred Stake raised mound of earth made pits as per instructions for a 1/4 Sec cor
79.90	the corner to Sections 20-21-28 and 29 Land hilly Soil 2nd rate

Township 13 N. R 21 West 6th P. M.

chains	
	North between Sections 20 and 21 Va 13°40' East
5.00	Drain course N. W
27.00	Drain course N. W
40.00	Set a post deposit charred Stake raised mound of earth made pits as per instructions for a 1/4 Sec cor
58.00	Drain course N. E
71.00	Drain course N. E
80.00	Set a post deposit charred Stake raised mound of earth made pits as per instructions for a corner to Sections 16 17-20 and 21 Land hilly Soil 2nd rate

Township 13 N. R 21 West 6th P. M

chains	
	East on a random line between Sections 16 and 21 Va 13° 30' East
12.00	Drain course N. E
40.00	Set a post for a temporary 1/4 Sec cor
61.00	Drain course South
78.50	Drain course N. E
79.60	intersected the North and South line 21 links North of the corner to Sections 15-16-21 and 22 from which corner I run
	N 89° 51' W. on a true line between Sections 16 and 21 Va 13° 30' East
39.80	Set a post deposit charred Stake raised mound of earth made pits as per instructions for a 1/4 Sec cor
79.60	the corner to sections 16-17 20 and 21
	Land hilly Soil 2nd rate

Township 13 N. R 21 West 6th P. M

chains	
	North between sections 16 and 17 Va 13° 35' East
27.00	Drain course South East
40.00	Set a post deposit charred Stake raised mound of earth made pits as per instructions for a 1/4 Sec cor
56.00	Drain course S. E
80.00	Set a post deposit charred Stake raised mound of earth made pits as per instructions for a corner to sections 8-9-16 and 17
	Land hilly Soil 2nd rate

Township 13 N. R 21 West 6th P. M.

chains

East on a random line between Sections 9 and 16

Va 13° 35' East

25.00 Drain course South

40.00 Set a post for a temporary 1/4 Sec. cor

80.15 intersected the North and South line at the corner to Sections 9. 10. 15 and 16 from which corner I run

West on a true line between Sections 9 and 16

Va 13° 35' East

40.07½ Set a post deposit charred Stake raised mound of earth made pits as per instructions for a 1/4 Sec. cor

80.15 the corner to Sections 8. 9. 16 and 17

Land East 40 chs rolling balance hilly: Soil 2nd rate

Township 13 N. R 21 West 6th P. M.

chains

North between Sections 8 and 9

Va 13° 35' East

40.00 Set a post deposit charred Stake raised mound of earth made pits as per instructions for a 1/4 Sec. cor

80.00 Set a post deposit charred Stake raised mound of earth made pits as per instructions for a corner to Sections 4. 5. 8 and 9

Land 1st 20 chs rolling balance hilly soil 2nd rate

Township 13 N. R 21 West 6th P. M.

chains	
	East on a random line between Sections 4 and 9 Va 13° 35' East
40.00	Set a post for a temporary 1/4 Sec cor
58.00	Drain course South Timber on its banks Elm and Hackb[illegible] (or dry bed of Wood River)
72.00	Drain course S. W
80.00	intersected the North and South line 14 links North of the corner to Sections 3.4.9 and 10 from which corner I run N 89° 54' W. on a true line between Sections 4 and 9 Va 13° 35' East
40.00	Set a post deposit charred Stake raised mound of earth made pits as per instructions for a 1/4 Sec. cor
*	Land rolling Soil 2nd rate
80.00	The comm to Sec. 4, 5, 8 and 9.

Township 13 N. R 21 West 6th P. M.

chains	
	North on a random line between Sections 4 and 5 Va 13° 35' East
40.00	Set a post for a temporary 1/4 Sec. cor
79.82	intersected the North boundary of Township 27 links East of the corner to sections 4 and 5 from which corner I run S 12' E. on a true line between Sections 4 and 5 Va 13° 35' East
39.82	Set a post deposit charred Stake raised mound of earth made pits as per instructions for a 1/4 Sec. cor
79.82	the corner to Sections 4.5.8 and 9 Land gently rolling Soil 2nd rate
	July 28th 1869

Township 13 N. R 21 West 6th P. M.

chains North between Sections 31 and 32
Va 13° 35' East

40.00 Set a post deposit charred Stake raised mound of earth made pits as per instructions for a 1/4 Sec. cor

80.00 Set a post deposit charred Stake raised mound of earth made pits as per instructions for a corner to sections 29. 30. 31 and 32
Land rolling Soil 2nd rate

Township 13 N. R 21 West 6th P. M.

chains East on a random line between Sections 29 and 32
Va 13° 35' East

40.00 Set a post for a temporary 1/4 Sec. cor

50.00 Drain course S. E

62.00 Drain course S. E

78.50 Drain course South

79.76 intersected the North and South line 9 links North of the corner to sections 28. 29. 32 and 33 from which corner I run
N 89° 56' W. on a true line between sections 29 and 32
Va 13° 35' East.

39.88 Set a post deposit charred Stake raised mound of earth made pits as per instructions for a 1/4 Sec. cor

79.76 the corner to Sections 29. 30. 31 and 32
Land East 40 chs hilly balance rolling Soil 2nd rate

Township 13 N. R 21 West 6th P. M.

chains	
	West on a random line between Sections 30 and 31 Va 13° 35' East
40.00	Set a post for a temporary 1/4 Sec. cor in a ravine course S.E
80.16	intersected the West boundary of the Township 18 links North of the corner to sections 30 and 31 from which corner I run N 89° 52' E. on a true line between Sections 30 and 31 Va 13° 35' East
40.16	Set a post deposit charred stake raised mound of earth made pits as per instructions for a 1/4 Sec cor
80.16	the corner to Sections 29. 30 31 and 32 Land East 40 chs rolling balance hilly Soil 2nd rate

Township 13 N. R 21 West 6th P. M.

chains	
	North between sections 29 and 30 Va 13° 35' East
40.00	Set a post deposit charred stake raised mound of earth made pits as per instructions for a 1/4 Sec. cor
80.00	Set a post deposit charred stake raised mound of earth made pits as per instructions for a corner to Sections 19. 20. 29 and 30 Land rolling Soil 2nd rate

Township 13 N. R 21 West 6th P.M.

chains	
	East on a random line between Sections 20 and 29 Va 13°35' East
6.00	Drain course S.E
17.00	Drain course N.E
40.00	Set a post for a temporary 1/4 Sec. cor
41.00	Drain course North
78.00	Drain course North
79.92	intersected the North and South line 24 links North of the corner to Sections 20.21.28 and 29 from which corner I. run N 89°50' West on a true line between Sections 20 and 29 Va 13°35' East
39.96	set a post deposit charred stake raised mound of earth made pits as per instructions for a 1/4 Sec. cor
79.92	the corner to Sections 19.20 29 and 30 Land hilly Soil 2nd rate

Township 13 N. R 21 West 6th P.M.

chains	
	West on a random line between Sections 19 and 30 Va 13°35' East
40.00	Set a post for a temporary 1/4 Sec. cor
80.21	intersected the West boundary of the Township at the corner to Sections 19 and 30 from which corner I. run East on a True line between Sections 19 and 30 Va 13°35' East
40.21	Set a post deposit charred Stake raised mound of earth made pits as per instructions for a 1/4 Sec. cor
80.21	the corner to Sections 19 20.29 and 30 Land hilly Soil 2nd rate

Township 13 N. R 21 West 6th P. M.

chains	
	North between Sections 19 and 20
	Va 13° 35' East
28.00	Drain course East
40.00	Set a post deposit charred stake raised mound of earth made pits as per instructions for a 1/4 Sec cor
47.00	Drain course S. E
80.00	Set a post deposit charred stake raised mound of earth made pits as per instructions for a corner to Sections 17. 18. 19 and 20 Land hilly Soil 2nd rate

Township 13 N. R 21 West 6th P. M.

chains	
	East on a random line between Sections 17 and 20
	Va 13° 35' East
18.00	Drain course N. E
40.00	Set a post for a temporary 1/4 Sec. cor
59.00	Drain course S. E
80.08	intersected the North and South line 16 links North of the corner to sections 16 17. 20 and 21 from which corner I. run
	N 89° 53' W. on a true line between Sections 17 and 20
	Va 13° 35' East
40.04	Set a post deposit charred stake raised mound of earth made pits as per instructions for a 1/4 Sec cor
80.08	the corner to Sections 17. 18. 19 and 20 Land hilly Soil 2nd rate

chains	
	West on a random line between Sections 18 and 19 Va 13° 35' East
39.00	Drain course N. E
40.00	Set a post for a temporary 1/4 Sec. cor
52.00	Drain course N. E
80.30	intersected the West boundary of Township 9 links North of the corner to Sections 18 and 19 from which corner I run N 89° 56' E. on a true line between Sections 18 and 19 Va 13° 35' East
40.30	Set a post deposit charred Stake raised mound of earth made pits as per instructions for a 1/4 Sec cor
80.30	the corner to Sections 17. 18 19 and 20 Land hilly Soil 2nd rate

chains	
	North between Sections 17 and 18 Va 13° 35' East
10.00	Drain course N. W
40.00	Set a post deposit charred Stake raised mound of earth made pits as per instructions for a 1/4 Sec. cor
80.00	Set a post deposit charred Stake raised mound of earth made pits as per instructions for a corner to Sections 7. 8. 17 and 18 Land hilly Soil 2nd rate

Township 13 N. R 21 West 6th P. M.

chains	
	East on a random line between sections 8 and 17 Va 13°35' East
19.00	Drain course N.W
40.00	Set a post for a temporary 1/4 Sec. cor
61.00	Drain course S.E
80.00	intersect the North and South line at the corner to sections 8.9.16 and 17 from which corner I run West on a true line between sections 8 and 17 Va 13°35' East
40.00	Set a post deposit charred Stake raised mound of earth made pits as per instructions for a 1/4 Sec cor
80.00	the corner to Sections 7.8 17 and 18 Land hilly Soie 2nd rate July 29th 1869

Township 13 N. R 21 West 6th P. M.

chains	
	West on a random line between sections 7 and 18 Va 13°35' East
19.00	Drain course N.E
40.00	Set a post for a temporary 1/4 Sec. cor
52.00	Drain course South
80.50	intersect the West boundary of Township 18 links North of the corner to sections 7 and 18 from which corner I run N 89°52' E. on a true line between sections 7 and 18 Va 13°35' East
40.50	Set a post deposit charred Stake raised mound of earth made pits as per instructions for a 1/4 Sec. cor
80.50	the corner to sections 7.8 17 and 18 Land hilly Soie 2nd rate

Township 13 N R 21 West 6th P.M

chains	North between Sections 7 and 8
	Va 13°35' East
16.00	Drain course N.W
39.00	Same Drain course N.E
40.00	Set a post deposit charred Stake raised mound of earth made pits as per instructions for a 1/4 Sec. cor
45.00	Same Drain course N.W
61.00	Same Drain course N.E
80.00	Set a post deposit charred stake raised mound of earth made pits as per instructions for a corner to Sections 5.6.7 and 8
	Land hilly soil 2nd rate

Township 13 N. R 21 West 6th P.M

chains	East on a random line between Sections 5 and 8
	Va 13°35' East
8.00	Drain course N.W
24.00	Drain course N.W
40.00	Set a post for a temporary 1/4 Sec cor
48.00	Drain course N.E
80.20	intersected the North and South line 21 links North of the corner to Sections 4.5.8 and 9 from which corner I run
	North 89°51' West a true line between Sections 5 and 8
	Va 13°35' East
40.10	Set a post deposit charred Stake raised mound of earth made pits as per instructions for a 1/4 Sec. cor
80.20	the corner to Sections 5.6 7 and 8
	Land hilly soil 2nd rate

Township 13 N. R 21 West 6th P. M

chains	
	West on a random line between Sections 6 and 7 Va 13° 35' East
0.50	Drain course N. E
40.00	Set a post for a temporary 1/4 Sec cor
69.50	Drain course N. E
80.90	intersected the West boundary of Township 30 links North of the corner to Sections 6 and 7 from which corner I run
	N 89°. 47' E. on a true line between Sections 6 and 7 Va 13°35' East
40.90	Set a post deposit chassed Stake raised mound of earth made pits ds per instructions for a 1/4 Sec. cor
80.90	the corner to Sections 5. 6 7 and 8 Land hilly Soil 2nd rate

Township 13 N. R 21 West 6th P. M

chains	
	North on a random line between Sections 5 and 6 Va 13°35' East
1.00	Drain course N. E
6.00	same Drain course N. W
40.00	Set a post for a temporary 1/4 Sec. cor
42.00	Same Drain course N. E
79.70	intersect the North boundary of Township 20 links West of the corner to Sections 5 and 6 from which corner I run
	S 9. W. on a true line between Sections 5 and 6 Va 13°35' East
39.70	Set a post deposit chassed Stake raised mound of earth made pits as per instructions for a 1/4 Sec. cor
79.70	the corner to Sections 5. 6 7 and 8 Land hilly Soil 2nd rate

July 30th 1869

Township 13 N. R 21 West 6th P. M.

General Description

the Land in this Township is hilly the soil is a second rate clay soil fit for cultivation the N.E part of the Township is hilly and broken. there is a Drain running through this Township from section 4 to section 36 with timber on its banks. it is the head of Wood River it has no water in it.

Timber. Elm and Box Elder

List of Names

of the individuals employed to assist in running measuring or marking the lines and corners described in the foregoing Field Notes of Township No 13 North of the base line of Range 21 West of the 6th Principal Meridian showing the respective capacities in which they acted

Frank E. Butterfield. chainman
Irvin. Thomas. chainman
Louis. Johnson. moundman
Alfred. Nicols moundman

For Affidavits see book Township 13 North. Range 24 West

Surveyor Generals Office
Plattsmouth Neb. Sept. 23d 1869

The foregoing field notes of the Survey of the Sub-division lines of Township No 13 North, Range 21. West of 6th Principal Meridian in the State of Nebraska Executed by John T. Burch Deputy Surveyor under joint Contract No. 20. dated June 3d 1869. Wherein John T. Burch and Erastus H. Warner are joint contractors. in the Month of July 1869. having been Critically examined, the Necessary corrections and explanations made, the said field notes and the Surveys they describe are hereby approved.

Robt. A. Simpson
Surveyor General

Town 14 N. Range 21 West

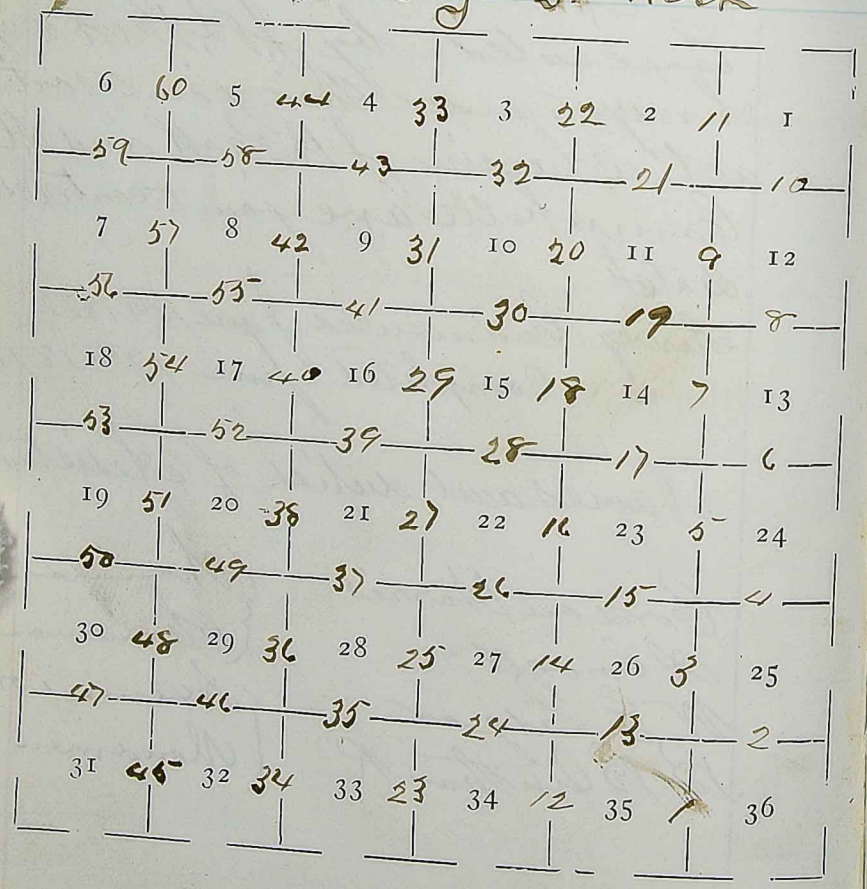

Township 14 N. Range 21 W. 6th P. M.

Notes

So determine the proper adjustment of my Compass for Subdividing this Township I commence at the corner to Townships 8 & 9 and 14 N. Ranges 20 and 21 W. and run Northon said on line between Secs. 31 and 36

Va 13° 25' E.

40.02 So point 2 links east of 1/4 Sec. Cor. Secs.

80.06 So point 12 links East of cor. to Secs. 30, 31, 25, 36.

So retrace this line or run parallel thereto my Compass must be adjusted to a Va 13° 25' E.

Township 14 N. Range 21 W. 6th P. M.

Chains	
	North between Secs 25 and 36 Var. 13° 25' E.
38.00	Canyon descends N. E.
40.00	Set post deposit charred Stake raised mound of earth with pits as per instructions for a 1/4 Sec. Cor.
75.00	Drain descends N. W.
80.00	Set post deposit charred Stake raised mound of earth with with pits as per instructions for a corner to Secs. 25, 26, 35, 36
	Land hilly and broken Soil 3rd rate

Township 14 N. Range 21 W. 6th P. M.

Chains	
	East on a random line between Secs. 25 and 36 Var 13° 25' E
40.00	Set post for temporary 1/4 Sec. Cor.
45.00	Drain descends S. E.
70.00	Top of big hill bearing N. 70° E.
79.80	Intersect East Boundary of Township 24 links North of the corner to Secs. 25, 26, 30, 31. Brass Witness corner
	I run N. 89° 50' W. on true line between Secs. 25 and 36. Var. 19° 25' E
39.90	Set post deposit charred Stake raised mound of earth with pits as per instructions for a 1/4 Sec. Cor.
79.80	The corner to Secs 25, 26, 35, 36 Land hill and broken Soil 2nd rate.

Township 14 N. Range 21 W. 6th P. M.

Chains	
	North between Secs 25 and 26 Va 13° 25' E
21,00	Drain descends S.E.
4,00	Set post deposit charred Stake raised mound of earth with pits as per instructions for a 1/4 Sec. Cor.
55,00	Canyon descends N.E.
74,00	Deep Canyon desc N.E.
80,00	Set post deposit charred Stake raised mound of earth with pits as per instructions for a corner to Secs. 23, 24 25, 26 On South Slope of Hill Land hilly and broken, Soil 2nd rate.

Township 14 N. Range 21 W. 6th P. M.

Chains	
	East on random line between Secs 24 and 25 Va, 13° 25' E.
4,00	Canyon descends S.E.
40,00	Set temporary 1/4 Sec. Cor.
76,00	Deep Canyon N.E.
80,16	Intersect East boundary of township 20 links South of the Corner to Secs 24, 25, 19, 30, from which corner Azm S 89° 51' W. on true line between Secs. 24 and 25 Va, 13° 25' E.
1,0,08	Set post deposit charred Stake raised mound of earth with pits as per instructions for a 1/4 Sec. Cor.
80,16	The corner to Secs 23, 24 25, 26. Land hilly and broken Soil 3rd rate Sandy

Township 14 N. Range 21 W. 6th P.M.

Chains	
	North Between Secs. 23 and 24 Va. 13° 25' E.
10,00	Canyon N. 10° W.
40,00	Set post deposit charred Stake raised mound of earth with pits as per instructions for a ¼ Sec Cor,
80,00	Set post deposit charred Stake raised mound of earth with pits as per instructions for a corner to Secs 13, 14, 23, 24 Land hilly and very broken with ravines running into Canyon west, Soil & rocky.

Township 14 N. Range 21 W. 6th P.M.

Chains	
	East on random line between Secs, 13 and 24 Va. 13° 25' E,
22,00	Canyon descends North
40,00	Set temporary ¼ Sec Cor,
79,90	Intersect east boundary of Township at 26 links South of the corner to Secs, 13, 24, 18, 19 from which corner Iron S. 89° 49' W. on the line between Secs, 13 and 24 Va. 13° 25' E,
39,95	Set post deposit charred Stake raised mound of earth with pits as per instructions for a ¼ Sec Cor,
79,90	The corner to Secs, 13, 14, 23, 24, Land hilly and broken Soil & rocky.

Township 14 N. Range 21 W 6th P. M.

Chains	North between Secs, 13 and 14 Va, 13° 25' E
24,00	Leave hills and enter valley. Course N. W, and S. E
40,00	Set post deposit charred Stake raised mound of earth with pits as per instructions for a ¼ Sec. Cor,
71,00	South branch Loupe river 150 links wide runs S, E,
80,00	Set post deposit charred Stake raised mound of earth with pits as per instructions for a corner to Secs 11, 12, 13, 14
	Land mostly rolling Soil 1st rate.
	River about 2 feet deep & swift current does not overflow its banks.
	A fine grove of cottonwood timber about 20 chs east of line on river.

Township 14 N. Range 21 W. 6th P. M.

Chains	East on random line between Secs 12 and 13 Va, 13° 25' E,
40,00	Set temporary ¼ Sec. Cor,
80,12	Intersect East boundary of Township 14 chains North of the corner to Secs, 12, 13, 7 & from which corner Drum N, 89° 54' W, on true line between Secs, 12 and 13 Va, 13° 25' E,
40,06	Set post deposit charred Stake raised mound of earth with pits as per instructions for a ¼ Sec. Cor,
80,12	The corner to Secs, 11, 12, 13, 14 Land nearly level Soil 1st rate.

Township 14 N. Range 21 W. 6th P. M.

Chains	
	North between Secs 11 and 12
	Va. 13° 25' E
2,00	Ascend hills N. W. and S. E.
40,00	Set post deposit charred Stake raised mound of earth with pits as per instructions for a 1/4 Sec. Cor
80,00	Set post deposit charred Stake raised mound of earth with pits as per instructions for a corner to Secs. 1, 2, 11, 12 Land hilly
	Soil 2nd rate

Township 14 N. Range 21 W. 6th P. M.

Chains	
	East on random line between Secs. 1 and 12
	Va. 13° 25' E.
40,00	Set temporary 1/4 Sec. Cor. on Eastern Slop of hills N. W. S. E.
74,50	Fine Spring brook 5 links wide S. E.
80,23	Intersect east boundary of township at 20 links South of the corner to Secs. 1, 12, 6, 7 from which cor. I run S. 89° 51' W. on true line between Secs. 1 and 12.
	Va. 13° 25' E.
40, 11½	Set post deposit charred Stake raised mound of earth with pits as per instructions for a 1/4 Sec. Cor.
80,23	The corner to Secs. 1, 2, 11, 12 Land 40 chs. hilly, ballance rolling
	Soil 2nd 1st rate.

Township 14 N. Range 21 W. 6th P. M.

chains	
	North on random line between Secs, 1 and 2
	Va, 13° 25' E.
30:00	Enter valley N W or S E
40,00	Set post for temporary
50.00	Leave valley N W or S. E.
	1/4 Sec. Cor. in valley S. E.
80.30	Intersect North boundary of township 32 links
~~45.00~~	East of the corner to
~~50.30~~	Secs. 12, ~~35, 36~~ from which corner I run
	S. 14' E on true line between Secs. 1 and 2
	Va, 13° 25' E
40,30	Set post deposit charred Stake raised mound of earth with pits as per instructions for a 1/4 Sec. Cor
80,30	The corner to Secs 1, 2, 11, 12
	Land very rolling
	Soil good 2nd rate

Township 14 N. Range 21 W. 6th P. M.

chains	
	North between Secs. 34 and 35
	Va 13° 20' E.
21,00	Canyon descends N. E.
36,00	Canyon descend N. E.
40,00	Set post deposit charred Stake raised mound of earth with pits as per instructions for a 1/4 Sec. Cor.
60,00	Canyon descends East
80,00	Set post deposit charred Stake raised mound of earth with pits as per instructions for a corner to Secs. 26, 27, 34, 35,
	Land hilly and broken
	Soil 2nd rate

June 13th 1872

Township 14 N, Range 21 W, 6th P. M,

Chains	
	East on random line between Secs, 26 and 35
	Va. 13° 25' E,
18,00	Drain descends N, W,
29,00	Drain descends North
40,00	Let post for temporary 1/4 Sec, Cor,
44,00	Drain Descends S, E,
48,00	Drain descends North
60,00	Drain descends N, W,
79,90	Intersect N & S line 22 links North of the corner to Secs, 25, 26 35, 36. from which corner Irun N, 89° 51' W. on true line between Secs, 26, and 35,
	Va, 13° 25' E
39,95	Let post deposit charred Stake raised mound of earth with pits as per instructions for a 1/4 Sec, Cor,
79,80	The corner to Secs, 26, 27, 34, 35 Land hilly
	Soil 2nd rate.

Township 14 N, Range 21 W, 6th P. M,

Chains	
	North between Secs. 26 and 27
	Va, 13° 25' E
5,00	Drain descends N, E.
30,00	Drain descends East
40,00	Let post deposit charred Stake raised mound of earth pits as per instructions for a 1/4 Sec Cor
61,00	Drain descends S, E,
80,00	Let post deposit charred Stake raised mound of earth with pits as per instructions for a corner to Secs, 22, 23, 26, 27 Land hilly and broken Soil 3rd rate,

Township 14 N, Range 21 W, 6th P.M.

Chains	
	East on random line between Secs. 23 and 26 Va 13° 25' E
24,00	Large Drain descends S.E.
40,00	Set temporary 1/4 Sec. Cor.
61,00	Canyon descends South
80,12	Intersect N and S. line 18 links North of the corner to Secs. 23, 24, 25, 26 from which corner Iron N. 89° 52' W on true line between Secs 23 and 26 Va. 13° 25' E.
40,08	Set post deposit deposit charred Stake raised mound of earth with pits as per instructions for a 1/4 Sec. Cor.
80,12	The corner to Secs. 22, 23, 26, 27
	Land hilly and broken Soil 2nd rate

Township 14 N, Range 21 W, 6th P.M.

Chains	
	North between Secs. 22 and 23 Va. 13° 25' E.
40,00	Set post deposit charred Stake raised mound of earth with pits as per instructions for a 1/4 Sec. Cor.
65,00	Drain descends S.E.
80,00	Set post deposit charred Stake raised mound of earth with pits as per instructions for a corner to Secs. 14, 15, 22, 23
	Land hilly Soil 2nd rate

Township 14 N. Range 21 E. 6th P.M.

Chains	
	East on random line between Secs. 14 and 23 Va. 13° 25' E.
14	Canyon descends North
40.00	Set post for temporary 1/4 Sec. Cor
58.00	Canyon descends North
79.82	Intersect N and S. line 14 links South of the corner to Secs. 13, 14, 22, 23, from which corner I run S. 89° 54' W. on true line between Secs. 14 and 23 Va. 13° 25' E.
39.91	Set post deposit charred Stake raised mound of earth with pits as per instructions for a 1/4 Sec. Cor
79.82	The corner to Secs 14, 15 22, 23
	Land hilly and broken Soil 2nd rate

Township 14 N. Range 21 W. 6th P.M.

Chains	
	North between Secs. 14 and 15 Va. 13° 25' E.
20.00	Ravine descends N. E.
40.00	Set post deposit charred Stake raised mound of earth with pits as per instructions for a 1/4 Sec. Cor.
45.00	Foot of hills bearing E & W.
75.25	South bank Loup river 1.60 links wide runs East
80.00	Set post deposit charred Stake raised mound of earth with pits as per instructions for a corner to Secs. 10, 11, 14, 15
	Land South part hilly. Soil 2nd rate ballance rolling Soil 1st rate

Township 14 N. Range 21 W. 6th P.M.

Chains	
	East on random line between Secs. 11 and 14 Va. 13° 25' E.
40,00	Set post for temporary 1/4 Sec. Cor.
46.00	North bank Loupe river runs N.E.
54.00	South bank Same river N.E.
62.00	South bank Loupe river S.E.
71.00	North bank Loupe river S.E.
80,22	Intersect Naud S. line 16 links North of corner to Secs. 11, 12, 13, 14 from which corner I run N. 89° 53' W. on true line between Secs. 11 and 14 Va. 13° 25' E
40,11	Set post deposit charred Stake raised mound of earth with pits as per instructions for a 1/4 Sec. Cor.
80,22	The corner to Secs 10, 11, 13, 14 Land rolling and broken Soil good 2nd rate

Township 14 N. R 21 W. 6th P.M.

Chains	
	North between Secs 10 and 11 Va. 13° 25' E.
40,00	Set post deposit charred Stake raised mound of earth with pits as per instructions for a 1/4 Sec. Cor. at foot of bluffs
40,00	Canyon descends S.W.
80,00	Set post deposit charred Stake raised mound of earth with pits as per instructions for a corner to Secs 2, 3, 10, 11 Land 1st 1/2 mile level Soil 1st rate, ballance hilly and broken, Soil 2nd rate.

Township 14 N, Range 21 W, 6th P.M.

Chains	
	East between Secs. 2 and 11 Va. 13° 25' E
12 00	Canyon descends S.W.
40,00	Set post for temporary 1/4 Sec. Cor.
80,10	Intersect N and S. line 22 links South of the corner to Secs. 1, 2, 11, 12 from which corner I run S. 89° ~~25~~ 51' W. on true line between Secs. 2 and 11 Va. 13° 25' E
40,05	Set post deposit charred Stake raised mound of earth with pits as per instructions for ~~a corner to Secs. 2, 3, 10, 11~~ 1/4 Sec. Cor.
80.10	Cor. to Secs. 1, 2, 3, 10 & 11. Land hilly Soil 2nd rate,

Township 14 N, Range 21 W, 6th P.M.

Chains	
	North on random line between Secs. 2 and 3 Va. 13° 25' E.
40,00	Set post for temporary 1/4 Sec. Cor.
80,26	Intersect North boundary of township 20 links East of the corner to Secs 2, 3, ~~34~~ and ~~35~~ from which corner I run S. 9° E. on true line between Secs 2 and 3 Va 13° 25' E
40,26	Set post deposit charred Stake raised mound of earth with pits as per instructions for a 1/4 Sec. Cor.
80,26	The corner to Secs 2, 3 10, 11 Land hilly Soil 2nd rate

Township 14 N, Range 21 W, 6th P.M.

Chains	
	North between Secs. 33, and 34 Va. 13° 25' E.
24,00	Canyon descends N, E,
40,00	Set post deposit charred Stake raised mound of earth with pits as per instructions for a 1/4 Sec. Cor. in large broad drain descends East,
64,00	Drain descends S.E,
80,00	Set post deposit charred Stake raised mound of earth with pits as per instructions for a corner to Sections 27 28, 33, 34
	Land hilly and broken
	Soil 2nd rate

Township 14 N, Range 21 W, 6th P.M.

Chains	
	East on random line between Secs. 27 and 34, Va. 13° 25' E.
40,00	Set temporary 1/4 Sec. Cor in valley descends N, E,
58,00	Canyon descends S, E,
79,88	Intersect N and S, line 20 links North of the corner to Secs. 26, 27, 34 35 from which corner I run N. 89° 51' W on true line between Secs. ~~33~~ 27 and 34. Va. 13° 25' E
39,94	Set post deposit charred Stake raised mound of earth with pits as per instructions for a 1/4 Sec. Cor,
79,88	The corner to Secs. 27, 28, 33, 34,
	Land hilly
	Soil 2nd rate.

Township 14 N, Range 21 W. 6th P.M.

Chains	North between Secs. 27 and 28 No. 13 to 25-1 E.
21,00	Canyon descends East
34,00	Canyon descends S.E.
40,00	Set post deposit charred Stake raised mound of earth with pits as per instructions for a 1/4 Sec Cor.
61,00	Canyon descends S.E.
80,00	Set post deposit charred Stake raised mound of earth with pits as per instructions for a corner to Secs. 21, 22, 27, 28 Land hilly and broken Soil 2 nd rate.

Township 14 N, Range 21 W. 6th P.M.

Chains	East an random line between Secs 22 and 27 No. 13 to 25-1 E.
32,00	Canyon descends S.E.
40,00	Set temporary 1/4 Sec Cor
62,00	Large Arroyo descends S.E.
79,86	Intersect N and S line 24 links South of the corner to Secs. 22, 23, 26, 27 from which corner I run S. 89° 50' W. on true line between Secs. 22 and 27 No. 13 to 25-1 E.
39,98	Set post deposit charred Stake raised mound of earth with pits as per instructions for a 1/4 Sec Cor
79,86	The corner to Secs. 21, 22, 27, 28, Land hilly hilly Soil 2 nd rate

June 14th 1872
Measured and corrected chain with the Standard

Township 14 N. Range 21 W. 6th P. M.

chains	
	North between Secs 21 and 22 Va. 13° 25' E
40,00	Set post deposit charred Stake raised mound of earth with pits as per instructions for a 1/4 Sec Cor.
80,00	Set post deposit charred Stake raised mound of earth with pits as per instructions for a corner to Secs 15 16, 21, 22
	Land very hilly and very broken
	Soil 3rd rate

Township 14 N. Range 21 W. 6th P. M.

chains	
	East on random line between Secs. 15 and 22 Va. 13° 25' E
30,00	Canyon descends S. E.
40,00	Set post temporary 1/4 Sec. Cor.
61,00	Drain descends S. E.
80,10	Intersect N and S. line 18 links North of the corner to Secs. 14, 15, 22, 23 from which corner I run N. 89° 52' W. on true line between Secs. 15 and 22 Va. 13° 25' E.
40,05	Set post deposit charred Stake raised mound of earth with pits as per instructions for a 1/4 Sec. Cor.
80,10	The corner to Secs. 15, 16, 21, 22
	Land hilly and broken
	Soil 3rd rate.

Township 14 N. Range 21 W. 6th P. M.

Chains	North between Secs 15 and 16 Va. 13° 25' E
36.00	Leave hills enter valley bearing N.W. and S.E.
40.00	Set post deposit charred Stake raised mound of earth with pits as per instructions for a 1/4 Sec. Cor.
80.00	Set post deposit charred Stake raised mound of earth with pits as per instructions for a corner to Secs. 9, 10, 15, 16 Land 1st half Mille hilly 2nd rate ballance level Soil 1st rate

Township 14 N. Range 21 W. 6th P. M.

Chains	East on random line between Secs. 10 and 15 Va. 13° 25' E.
5.50	South bank South Loupe river 275 links wide - runs S 60° E
18.00	North bank same Stream 350 links wide runs N.E.
40.00	Set post for temporary 1/4 Sec. Cor.
61.50	South bank same Stream 280 links wide runs N.E.
80.36	Intersect N and S. line 28 links North of the corner to Secs. 10, 11, 14, 15 from which corner I run N. 89° 48' W. on true line between Secs. 10 and 15 Va. 13° 25' E.
40.18	Set post deposit charred Stake raised mound of earth with pits as per instructions for a 1/4 Sec. Cor.
80.36	The corner to Secs 9, 10, 15, 16 Land level Soil 1st rate

Township 14 N. Range 21 W. 6th P.M.

Chains	North between Secs 9 and 10 Va. 13° 25' E.
40,00	Set post deposit charred Stake raised mound of earth with pits, as per instructions for a 1/4 Sec Cor.
75,00	South bank South Soatty river 180 links wide runs N. 15° W.
80,00	Set post deposit charred Stake raised mound of earth with pits as per instructions for a corner to Secs 3, 4, 9, 10 Land level - Soil 1st rate

Township 14 N. Range 21 W. 6th P.M.

Chains	East on random between Secs. 3 and 10 Va. 13° 25' E.
12,00	North bank Loupe river - and thence down the Stream cutting near the South bank to
20,00	North bank Loupe river
40,00	Set temporary 1/4 Sec. Cor. at foot of bluffs S.E. & N.W.
42.00 80,11	Intersect N and S. line 20 links South of the corner to Secs. 2, 3, 10, 11 from which corner I run S. 89° 51' W. on true line between Secs. 3 and 10 Va 13° 25' E.
40,05	Set post deposit charred Stake raised mound of earth with pits as per instructions for a 1/4 Sec. Cor.
80,10	The corner to Secs. 3, 4, 9, 10. Land level - Soil 1st rate.

Township 14 N, Range 21 W, 6th P, M,

Chains	
	North between Secs, 3 and 4 on random line Va, 13° 25' E
12,00	Enter hills bearing East and West
40,00	Set ~~quarter~~ temporary 1/4 Sec. cor.
45,00	Canyon descends S, W,
80,40	Intersect North boundary of township 26 links West of the corner to Secs 3, 4, ~~33, 34~~ from which corner I saw S, 11° W, on true line between Secs, 3 and 4 Va, 13° 25' E,
40,210	Set post deposit charred stake raised mound of earth with pits as per instructions for a 1/4 Sec. cor,
80,40.	The corner to Secs 3, 4 9, 10 Land hilly Soil 2 nd rate

Township 14 N, Range 21 W, 6th P, M,

Chains	
	North between Secs, 32 and 33 Va, 18° 25'
18,00	Dry bed Wood river runs S, E, high bluffs each side
38,00	Canyon descends S, W,
40,00	Set post deposit charred stake raised mound of earth with pits as per instructions for a 1/4 Sec. cor,
63,00	Canyon descends S, W,
80,00	Set post deposit charred stake raised mound of earth with pits as per instructions for a corner to Secs, 28, 29, 32, 33 Land hilly and broken Soil 2 nd rate.

Township 14 N, Range 21 W, 6th P.M.

Chains	
	East on meridian line between Sees, 28 and 33 Cor, 12 & 25-1 E,
28,00	Canyon descends S, E,
4,00	Let post for Temporary 1/4 Sec Cor,
5,00	Drain descends South
8,16	Intersect N and S, line 22 links South of the corner to Sees, 27, 28, 33, 34 from which corner I run S, 89 5-1 W, on true line between Sees, 28 and 33 Cor, 12 & 25-1 E,
40,08	Let post deposit charred Stake raised mound of earth with pits as per instructions for a 1/4 Sec Cor,
80,16	The corner to Sees 28, 29 32, 33, Land hilly and broken Soil 2nd rate.

Township 14 N, Range 21 W, 6th P.M.

Chains	
	North between Sees, 28 and 29 Cor, 12 & 25-1 E
4,00	Let post deposit charred Stake raised mound of earth with pits as per instructions for a 1/4 Sec Cor,
56,00	Canyon descends East
80,00	Let post deposit charred Stake raised mound of earth with pits as per instructions for a corner to Sees, 20, 21 28, 29, Land hilly and broken Soil 2nd rate

Township 14 N, Range 21 W, 6th P.M.,

Chains	
	East on random line between Secs 21 and 28 On 13° 25-1 E,
10,00	Canyon descends S E
29,00	Canyon descends South
40,00	Set temporary 1/4 Sec Cor
64,00	Canyon descends S, E,
79,90	Intersect N and S. line 22 links North of the corner to Secs 21, 22, 27, 28 from which corner I run N, 89° E, W, on the line between Secs. 21 and 28 On, 13° 25-1 E
39,95	Set post deposit, charred Stake raised mound of earth with pits as per instructions for a 1/4 Sec Cor.
79,90	The corner to Secs 20, 21 28, 29 Land hilly and broken Soil 2nd rate

Township 14 N, Range 21 W, 6th P.M.,

Chains	
	North between Secs. 20 and 21 On, 13° 25-1 E,
14,00	Ravine descends East
28,00	Canyon descends S, E,
41,00	~~Set post~~ deposit charred Stake raised mound of earth with pits as per instructions for a 1/4 Sec, Cor,
59,00	Ravine descends S, W,
64,00	Set post deposit charred Stake raised mound of earth with pits as per instructions for a corner to Secs 16, 17 20, 21 Land hilly and broken Soil 2nd rate

Township 14 N. Range 21 W. 6th P.M.

Chains	
	East on random line between Secs. 16 and 21 Var. 13° 25' E
16,00	Ravine descends N. E.
34,00	Canyon descends N. E.
40,00	Set temporary 1/4 Sec. Cor.
68,00	Canyon descends North
79,92	Intersect N and S. line 14 links South of the corner to Secs. 15, 16, 21, 22 from which corner I run S. 89° 54 W. on true line between Secs. 16 and 21 Va. 13° 25' E.
39,96	Set post deposit charred Stake raised mound of earth with pits as per instructions for a 1/4 Sec. Cor.
79,92	The corner to Secs. 16, 17 20, 21
	Land hilly and broken Soil 2nd rate

Township 14 N. Range 21 W. 6th P.M.

Chains	
	North between Secs 16 and 17 Va. 13° 25' W.
20,00	Ravine descends N. E.
31,00	Ravine descends N. E.
38,80	Ravine descends East
40,00	Set post deposit charred Stake raised mound of earth with pits as per instructions for a 1/4 Sec. Cor.
65,00	Canyon descends East
80,00	Set post deposit charred Stake raised mound of earth with pits as per instructions for a corner to Secs 8, 9, 16, 17
	Land hilly and broken Soil 2nd rate

June 16th 1872

Township 14 N, Range 21 W, 6th P, M,

Chains	
	East on random line between Sees 9 and 16 On, 13 & 25-1 E,
30,00	Leave hills - enter valley bearing N, W, & S, E,
40,00	Set post for temporary 1/4 Sec Cor,
80,12	Intersect W and S. line 18 Links North of the corner to Sees. 9, 10, 15, 16 from which corner I run N, 89 6-2 W, on true line between Sees 9 and 16 On, 13 & 25-1 E,
40,06	Set post deposit chared Stake raised mound of earth with pits as per instructions for a 1/4 Sec Cor,
80,12	The corner to Sees 8, 9 16, 17 Land 1/2 mile hilly, 2nd rate. Ballance level Soil 1st rate

Township 14 N, Range 21 W, 6th P, M,

Chains	
	North between Sees 8 and 9 On, 13 & 25-1 E,
21,00	Canyon Descends N, W,
40,00	Set post deposit chared Stake raised mound of earth with pits as per instructions for a 1/4 Sec Cor,
58,00	Spring brook 4 links wide Run N, E, at foot of hills
80,00	Set post deposit chared Stake raised mound of earth with pits as per instructions for a corner to Sec, 4, 5, 8, 9 Land at half mile hilly & broken Soil 2nd rate, ballance level, Soil 1st rate,

Township 14 N. Range 21 W. 6th P. M.

chains	
	East on random line between Secs. 4 and 9 Va. 13° 25' E.
2,00	Wet Marsh Course N.W. & S.E.
20,00	Leave Marsh Course N.W. & S.E.
40,00	Set post for temporary 1/4 Sec. Cor.
55,00	South bank Loupe river 2.00 cs wide runs S.E.
79,80	Intersect N. and S. line 22 links South of the corner to Secs. 3, 4, 9, 10 from which corner I run S. 89° ~~50~~ 51' W. on true line between Secs. 4 and 9 Va. 13° 25' E
39,90	Set post deposit charred Stake raised mound of earth with pits as per instructions for a 1/4 Sec. Cor
79,80	The corner to Secs 4, 5, 8, 9 Land rolling Soil 1st rate. A little cottonwood timber along the river

Township 14 North Range 21 W. 6th P. M.

chains	
	North on random line between Secs. 4 and 5 Va. 13° 25' E.
2,00	Wet Marsh course N.W. S.E.
28,00	Leave Same Course N.W. & S.E.
40,00	Set post for temporary 1/4 Sec. Cor.
64,54	South bank Loupe river 2.00 links wide runs S.E.
80,41	Intersect North boundary of Township 26 links West of the corner to Secs 4, 5, ~~32, 33~~ from which corner I run S 11 W. on true line between Secs 4 and 5 Va 13° 25' E.
40,41	Set post deposit charred Stake raised mound of earth with pits as per instructions for a 1/4 Sec. Cor.
80,41	The corner to Secs 4, 5, 8, 9 Land level Soil 1st rate with pit

Township 14 N, Range 21 W, 6th P.M.

Chains	
	North between Secs. 21 and 32 Va, 13° 25' E,
29,80	Drain descends S.E.
40,00	Set post deposit charred Stake raised mound of earth with pits as per instructions for a 1/4 Sec Cor,
80,00	Set post deposit charred Stake raised mound of earth with pits as per instructions for a corner to Secs 29, 20, 31 32
	Land Slightly rolling Soil 1st rate

Township 14 N, Range 21 W, 6th P.M.

Chains	
	East on random line between Secs. 29 and 32 Va, 13° 25' E
5,00	Bed of creek - dry - running S.E.
26,00	Drain descends S.W.
40,00	Set temporary 1/4 Sec Cor,
80,14	Intersect N and S. line 22 links South of the corner to Secs 28, 29, 32, 33, from which corner I run S. 89° 51' W on true line between Secs. 29 and 32 Va, 13° 25' E
40,07	Set post deposit charred Stake raised mound of earth with pits as per instructions for a 1/16 Sec Cor,
80,14	The corner to Secs 29, 30 31, 32 Land very rolling Soil good 2nd rate

Township 14 N. Range 21 W. 6th P. M.

chains	
	West on random line between Secs. 30 and 31 Va. 13° 25' E
27.00	Dry bed of Creek runs
39.00	Bluff bear N. 80° W
40.00	Set temporary 1/4 Sec. Cor
81.79	Intersect West boundary of township 16 chinks North of the Corner to Secs 30, 31, ~~25, 36~~ from which Corner I run N. 89° 53' E. on true line between Secs. 30 and 31
41.79	Va. 13° 25' E.
41.79	Set post deposit charred Stake raised mound of earth with pits as per instructions for a 1/4 Sec. Cor.
81.79	The corner to Secs 29, 30, ~~25, 36~~ 31 & 32
	Land rolling Soil 1st rate

Township 14 N. Range 21 W. 6th P. M.

chains	
	North between Secs. 29 and 30 Va. 13° 25' E.
24.00	Canyon descends S. E.
40.00	Set post deposit charred Stake raised mound of earth with pits as per instructions for a 1/4 Sec. Cor.
56.00	Canyon descends S. W.
80.00	Set post deposit charred Stake raised mound of earth with pits as per instructions for a corner to Secs. 19, 20, 29 30.
	Land hilly and broken Soil 2nd rate.

Township 14 N, Range 21 W, 6th P.M.

Chains	
	East on random line between Secs 20 and 29 Va. 13° 25' E.
20,00	Canyon descends South
35,00	Ravine descends S.E.
40,00	Set temporary 1/4 Sec. Cor.
65,00	Canyon descends S.E.
80,20	Intersect E and S. line 10 links South of the corner to Secs 20, 29, 28, 29 from which corner I run S. 89° ~~56~~ 56' W. on true line between Secs. 20 and 29 Va. 13° 25' E.
40,10	Set post deposit charred Stake raised mound of earth with pits as per instructions for a 1/4 Sec. Cor.
80,20	The corner to Secs. 19, 20 29, 30 Land hilly and broken Soil 2nd rate

Township 14 N, Range 21 W, 6th P.M.

Chains	
	West on random line between Secs. 19 and 30 Va. 13° 25' E
31,00	Canyon descends South
40,00	Set temporary 1/4 Sec. Cor.
52,00	Canyon descends S.E.
81,42	Intersect west boundary of Township 18 links South of the corner to Secs. 19, 30, ~~24~~, 25 from which corner I run S. 89° 52' E. on true line between Secs. 19 and 30 Va. 13° 25' E.
41,42	Set post deposit charred Stake raised mound of earth with pits as per instructions for a 1/4 Sec. Cor.
81,42	The corner to Secs. 19, 20 29, 30 Land hilly and broken Soil 2nd rate

Township 14 N. Range 21 W. 6th P.M.

chains	North between Secs. 19 and 20 Va. 13° 25' E.
16,00	Ravine descends S.W.
28,00	Ravine descends West
40,00	Set post deposit charred Stake raised mound of earth with pits as per instructions for a 1/4 Sec. Cor.
65,00	Ravine descends West
80,00	Set post deposit charred Stake raised mound of earth with pits as per instructions for a corner to Secs. 17, 18, 19, 20 Land hilly and broken Soil 2nd rate

Township 14 N. Range 21 W. 6th P.M.

chains	East between Secs 17 and 20 Va. 13° 25' E.
30,00	Ravine descends South
40,00	Set post temporary 1/4 Sec. Cor.
80,16	Intersect W and S. line 26 hus. North of the corner to Secs 16, 17, 20, 21, from which corner I run N 89° 49' W on true line between Secs. 17 and 20 Va. 13° 25' E.
40,08	Set post deposit charred Stake raised mound of earth with pits as per instructions for a 1/4 Sec. Cor.
80,16	The corner to Secs. 17, 18, 19, 20 Land hilly and broken Soil 3rd rate

Township 14 N. Range 21 W. 6th P.M.

chains	West between Secs 18 and 19 on random line Va. 13° 25' E.
17.00	Canyon descends S.W.
40.00	Set post for temporary 1/4 Sec. Cor.
69.00	Canyon descends S.W.
81.40	Intersect West boundary of Township Hand S. line 20 links North of the Corner to Secs 18, 19, ~~13, 24~~ from which corner Inn N 89° 51' E. on true line between Secs 18 and 19 Va. 13° 25' E.
41.40	Set post deposit charred Stake raised mound of earth with pits as per instructions for ~~a corner~~ q. sec cor
81.40 Cor	to Secs. 17, 18, 19, 20 Land hilly & broken Soil 2nd rate.

Township 14 N. Range 21 W. 6th P.M.

chains	North between Secs. 17 and 18 Va 13° 25' E.
30.00	High Hill bears N.W. & S.E.
40.00	Set post deposit charred Stake raised mound of earth with pits as per instructions for a 1/4 Sec. Cor.
63.00	Ravine descends East
80.00	Set post deposit charred Stake raised mound of earth with pits as per instructions for a corner to Secs. 7, 8, 17, 18 Land hilly and broken Soil 2nd rate

June 16th 1872

Township 14 N. Range 2 W. 6th P.M.

Chains	
	East on range line between Secs 6 and 17 Va. 12 o 25 E.
18,00	Ravine descends S.E.
29,00	Canyon descends South.
40,00	Set ~~Post~~ temporary ¼ Sec. Cor.
62,00	Canyon descends North
79,90	Intersect N. bank S. line 18 links South of the corner to Secs 6, 9, 16, 17 from which corner I run S. 89 o 52' W. on true line between Secs 6 and 17 Va. 12 o 25 E.
39,95	Set post deposit, charred Stake raised mound of earth with pits as per instructions for a ¼ Sec. Cor.
79,90	The corner to Secs 7, 8 17, 18 Land hilly & broken Soil 2nd rate

Township 14 N. Range 2 W. 6th P.M.

Chains	
	West on range line between Secs 7 & 18 Va. 12 o 25 E.
40,00	Set ~~Post~~ temporary ¼ Sec. Cor.
81,60	Intersect West boundary of township 16 links South of the corner to Secs 7, 18, ~~12, 18~~ from which corner I run S. 89 o 52 E. on true line between Secs 7 and 18 Va. 12 o 25 E.
41,60	Set post deposit charred Stake raised mound of earth with pits as per instructions for a ¼ Sec. Cor.
81,60	The corner to Secs. 7, 8, 17, 18 on west side of Ravine descends N.E. Land hilly & broken Soil 2nd rate

Township 14 N, Range 21 W. 6th P.M.

Chains	
	North between Secs. 7 and 8 Va. 13° 25' E
36,00	Ravine descend N.E.
40,00	Set post deposit charred Stake raised mound of earth with pits as per instructions for a 1/4 Sec Cor
80,00	Set post deposit charred Stake raised mound of earth with pits as per instructions for a corner to Secs 5, 6, 7, 8
	Land hilly
	Soil 2nd rate

Township 14 N, Range 21 W. 6th P.M.

Chains	
	East on random line between Secs 5 and 8 Va. 13° 25' E.
38,00	Leave hills Enter valley bearing N.W. & S.E.
40,00	Set post temporary 1/4 Sec. Cor.
80,18	Intersect 1st and S. line 16 links South of the corner to Secs. 4, 5, 8, 9, from which corner I run
	S. 89° 53' W. on true line between Secs 5 and 8 Va. 13° 25' E.
40,09	Set post deposit charred Stake raised mound of earth with pits as per instructions for a 1/4 Sec. Cor.
80,18	The corner to Secs. 5, 6, 7, 8
	Land 38 chs hilly, 2nd rate
	Ballance level.
	Soil 1st rate

Township 14 N. Range 21 W. 6th P.M.

Chains	West on random line between Secs 6 and 7 Va. 13° 25' E
40,00	Set post for temporary 1/4 Sec Cor.
65,00	Canyon descends S.E.
81,55	Intersect west boundary of Township 12 links North of the Corner to Secs. 6, 7, 18, 19, from which corner I pine, N. 89° 55' E. on true line between Secs. 6 and 7 Va. 13° 25' E
41,55	Set post deposit charred stake raised mound of earth with pits as per instructions for a 1/4 Sec Cor
81,55	The corner to Secs 6, 7 & 8, Land hilly Soil 2nd rate.

Township 14 N. Range 21 W. 6th P.M.

Chains	North on random line between Secs. 5 and 6 Va. 13° 25' E
20,00	Canyon descends S.W.
40,00	Set post for temporary 1/4 Sec Cor,
65,00	Ravine descends N.E.
80,21	Intersect North boundary of Township 20 links East of the corner to Secs 5 & 6, 31,22 from which corner I pine S. 9 - E. on true line between Secs 5 and 6 Va. 13° 25' E,
40,21	Set post deposit charred stake raised mound of earth with pits as per instructions for a 1/4 Sec Cor
80,21	The corner to Secs 5, 6, 7 & 8 Land hilly & broken Soil 2nd rate

Dec 17th, 1872

Township 14 N, Range 21 W, 6th P.M.

Chains

General Description

The South Branch of Loupe river runs through the northeastern portion of this township, It's about 2 chs wide Swift current and quick Sand bottom. There is a little cottonwood timber along its banks, The bottom lands are rich rich and fertile, The ballance of the township is hilly and broken, Soil 2nd rate, covered with Short grass, A few cedars are scattered through the canyons but no water to be found except in the N.E. part Wood river runs through this township but is dry even in a wet Season

List of Names

The following is a list of the names of Assistants employed to assist J B Park Deputy Surveyor in Surveying and Subdividing Townships 14 North of the Baseline of Range 21 West West of the Sixth Prin. Mer. showing the different capacities in which they respectively acted

Corson Harris	Chainman
A Carvell	Chainman
W. E. Edgar	Axemen or Flagmen
D B Smith	

We hereby certify that we assisted J. B. Park Deputy Surveyor in Surveying and Subdividing Township 14 North of the base line; of Range 21 W. of the 6th Prin Mer, and that said township has to the best of our Knowledge and belief well and faithfully Surveyed and the boundary monuments planted according to the instructions furnished by the Surveyor General

C Heim Chainman
A Cowell Chainman
W Edgar Axemen or Moundmen
B. B. Unthank

Subscribed in my presence and Sworn to before me this 3rd day of July AD 1872

O. R. Goodale
Notary Public

I. J. B. Park, Deputy Surveyor, do
Solemnly Swear that, in pursu=
ance of a joint contract, wher=
ein I. B. Park and D. L. Campbell
are joint contractors with E.
E. Cunningham Surveyor General
for Nebraska and Iowa, bearing
date the 10th day of May 1872. I
have well, faithfully and truly,
in any other proper person,
and in Strict conformity with
the instructions furnished by
the Surveyor General, the Sur=
veying Manual, and the laws
of the United States, Surveyed
all those parts or portions of
Townships 14 N. of the Base line
of Range 21 W. of the 6th Prin. Mer.
as are represented in the foregoing
field notes as having been Surveyed
under my direction; and I do
further Solemnly Swear that all
the corners of said Surveys have
been established and per=

11

petuated in strict accordance with the Surveying Manual and printed instructions, and that the foregoing are the true and original field notes of such Survey

Josiah B Park
Deputy Surveyor

State of Nebraska }
Lincoln County } ss.

Sworn to and Subscribed in my presence this 6th day of 1872

O. R Goodale
Notary Public

Surveyor Generals Office

Plattsmouth Sept 6th 1872

The foregoing Field Notes of the Survey of the Subdivision Lines of Township No 14 North of the Base line, of Range No 21 West of the 6th Principal Meridian in the State of Nebraska Executed by J. B. Park Deputy Surveyor under Joint Contract No 53 dated May 10th 1872 wherein J. B. Park and A. G. Campbell are Joint Contractors, having been Critically Examined, the necessary corrections and Explanations made, the said Field Notes and the Surveys they discribe are hereby approved

E. E Cunningham
Surveyor General.

Township 15 N.R. 21. W.

Plotted Notes of the Subdivisional lines of Township 15 North of the base line of Range No 21 West of the 6th Principal Meridian in the State of Nebraska. Surveyed by James E North Deputy Surveyor under joint Contract No 35 bearing date the 22d day of June 1872 wherein James E North and John P Becker are joint Contractors with E.E. Cunningham United States Surveyor General for the District of Iowa and Nebraska,

Survey began Sept 10th 1872

Survey Completed Sept 14th 1872

Town 15 Range 21 W

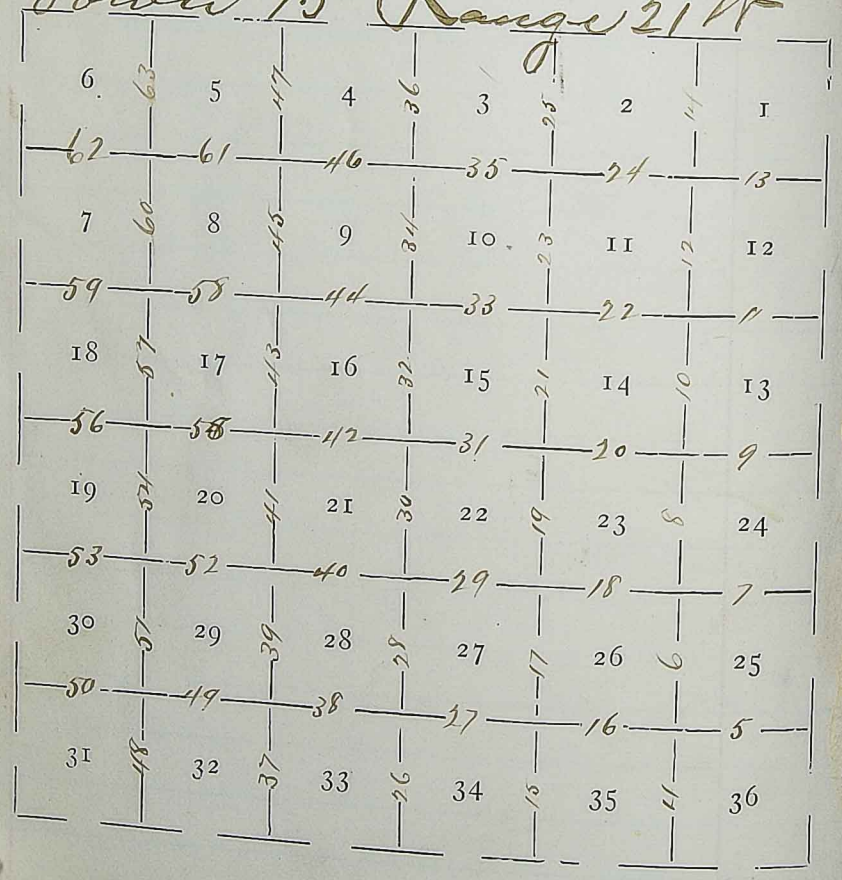

Names and duties of assistants

S. H. Sang	chainman
Jos. Strother	chainman
R. Rossiter	Cornerman
E. H. Webster	Cornerman
W. Rhone	Flagman

Township 15 N. R 21 W.

To determine the proper adjustment of my Compass for subdividing this Township I begin at the corner to Townships 14 & 15 N. Ranges 20 & 21 W. and run North on a blank line along the East boundary of section 36

Va 13° 12' E

39.97 To a point 3 lks East of the 114 sec. cor.

79.96 To point 6 lks East of corner to secs. 25 & 36

Va

To retrace this line or run parallel thereto my Compass must be adjusted to a variation of 13° 15' E

Subdivision Commenced September 10th 1872

Township 15 N.R. 21 West

From the corner to
Sections 1. 2. 35 and 36
on the South Boundary
of the Township
I run
North between Secs. 35 & 36
Va 13° 15' E.

4000 Set post deposited charred
Stake and raised mound of
Earth with pits as per
instructions for 1/4 Sec. cor

5000 Drain Course East

7400 Drain Course E.

8000 Set post deposited charred
Stake and raised mound of
earth with pits as per
instructions for corner to
Sections 25. 26. 35 and 36

Land rolling
Soil good Second rate

Township 15 N.R. 21 West

East on random line
between Secs. 25 and 36
Va 13° 15' E

4000 Set temporary 1/4 Sec. cor.

6800 Enter Valley bears N.E. & S.W.

7000 Large Ravine water standing
in holes. Course S.E.

8016 Intersect East boundary
12 lks North of the corner
to Sections 25 and 36
from which corner
I run.
N 89° 55' West on true line
between Secs. 25 & 36
Va 13° 15' E

4008 Set post deposited charred
Stake and raised mound of
Earth with pits as per
instructions for 1/4 Sec cor

8016 The corner to Sections
25. 26. 35 and 36
Land Broken
Soil third rate

Township 15 N.R. 21 West

North between Secs. 25 & 26
Va 13° 15' E.

4000 Set post deposited charred Stake and raised Mound of Earth with pits as per instructions for 1/4 Sec. cor

6880 Enter Valley bears S.E. & N.W.

8000 Set post deposited charred Stake and raised Mound of Earth with pits as per instructions for corner to Sections.
23. 24. 25 and 26
Land. Valley 2nd rate
Upland Broken
Soil third rate

Township 15 N.R. 21 West

East on random line between Secs. 24 and 25
Va 13° 15' E

900 Large Ravine course S.E.

1400 Enter Upland bears S.E. & N.W.

2450 Drain course S.

4000 Set temporary 1/4 Sec. cor

6600 Drain course South

8028 Intersect East boundary 20 lks North of the corner to Sections 24 and 25 from which corner I run
N 89° 51' West on true line between Secs. 24 and 25
Va 13° 15' E

4014 Set post deposited charred Stake and raised Mound of Earth with pits as per instructions for 1/4 Sec. cor

8028 The corner to Sections 23. 24. 25 and 26
Land rolling
Soil Second rate

Township 15 N.R. 21 West

North between Secs. 23 and 24
Va 13° 15' E

3000 Large Ravine Course S.E.
3500 Enter Upland bears S.E. & N.W.
4000 Set post deposited charred Stake and raised Mound of Earth with pits as per instructions for 1/4 Sec. Cor.
8000 Set post deposited charred Stake and raised Mound of Earth with pits as per instructions for Corner to Sections
13, 14, 23 and 24

Land rolling
Soil Second rate

Township 15 N.R. 21 West

East on random line between Secs. 13 and 24
Va 13° 15' E

2800 Drain Course South
4000 Set temporary 1/4 Sec. Cor.
8012 Intersect East boundary 34 lks North of the Corner to Secs. 13 and 24 from which Corner Iron
N 89° 45' West on true line between Secs. 13 & 24
Va 13° 15' E.
4006 Set post deposited charred Stake and raised Mound of Earth with pits as per instructions for 1/4 Sec. Cor.
8012 The Corner to Sections 13, 14, 23 and 24
Land rolling
Soil Second rate

Township 15 N.R. 21 West

North between Secs. 13 & 14
Va 13° 15' E

4000 Set post deposited charred stake and raised mound of earth with pits as per instructions for 1/4 sec. cor.

4600 Drain Course S.E.

8000 Set post deposited charred stake and raised mound of earth with pits as per instructions for corner to Sections 11, 12, 13 and 14

Land rolling
Soil Second rate

Township 15 N.R. 21 West

East on random line between Secs. 12 and 13
Va 13° 15' E.

3000 Drain Course S.

4000 Set temporary 1/4 sec. cor.

8040 Intersect East boundary 18 lks North of the Corner to Sections 12 and 13 from which Corner I run

N 89° 52' West on true line between Secs. 12 and 13
Va 13° 15' E.

4020 Set post deposited charred stake and raised mound of earth with pits as per instructions for 1/4 sec. cor.

8040 The Corner to Sections 11, 12, 13 and 14

Land rolling
Soil Second rate

Township 15 N.R. 21 West

	North between Secs. 11 and 12 Var 13°15' E.
4000	Set post deposited Charred Stake and raised Mound of Earth with pits as per Instructions for 1/4 Sec. Cor,
8000	Set post deposited Charred Stake and raised Mound of Earth with pits as per Instructions for Corner to Sections 1, 2, 11 And 12
	Land Broken Soil third rate

Township 15 N.R. 21 West

	East on random line between Secs. 1 and 12 Var 13°15' E.
3100	Drain Canon S.
4000	Set temporary 1/4 Sec. Cor
4800	Drain Canon S.W.
8028	Intersect East boundary 10 lks North of the Corner to Sections 1 and 12 from which Corner Drain N 89°56' West true line between Secs 1 and 12 Var 13°15' E.
4014	Set post deposited Charred Stake and raised Mound of Earth with pits as per Instructions for 1/4 Sec. Cor
8028	The Corner to Sections 1, 2, 11 And 12
	Land Broken Clay Hills Soil third rate

Township 15 N.R. 21 W.

North on random line
between Secs. 1 and 2
Va 13° 15' E.

4000 Set temporary 1/4 Sec cor
7984 Intersect North boundary
34 lks West of the Corner
to Sections 1 and 2
from which Corner
I run
South 15' West on true line
between Secs. 1 & 2
Va 13° 15' E.

3984 Set post deposited charred
stake and raised mound of
earth with pits as per
instructions for 1/4 Sec cor.
7984 The Corner to Sections
1. 2. 11 and 12

Land Broken
Soil Third rate

Township 15 N.R. 21 West

North between Secs. 34 & 35
Va 13° 15' E.

4000 Set post deposited charred
stake and raised mound
of earth with pits as per
instructions for 1/4 Sec. cor.
8000 Set post deposited
charred stake and raised
mound of earth with
pits as per instructions
for Corner to Sections
26. 27. 34 and 35

Land rolling
Soil 2nd rate

Township 15 N.R. 21 West

East on random line
between Secs. 26 & 35
Va 13° 15' E.

500 Drain Course S.E.
4000 Set temporary 1/4 Sec cor
7600 Ravine Course S.E.
7992 Intersect N & S line 22
lks South of the corner
to Sections 25, 26, 35 & 36
from which corner
Quin
S 89° 51' West on true line
between Secs. 26 & 35
Va 13° 15' E.
3996 Set post deposited charred
Stake and raised mound of
Earth with pits as per
instructions for 1/4 Sec cor
7992 The corner to Sections
26. 27. 34 and 35

Land rolling
Soil Second rate

Township 15 N.R. 21 West

North between Secs. 26 & 27
Va 13° 15' E.

1000 Ravine course S.E.
4000 Set post deposited charred
Stake and raised mound of
Earth with pits as per
instructions for 1/4 Sec cor.
8000 Set post deposited charred
Stake and raised mound
of earth with pits as per
instructions for corner
to Sections.
22. 23. 26 and 27

Land rolling
Soil Second rate

Township 15 N.R. 21 West

East on random line
between Secs 23 & 26
Va 13° 15' E.

400 Drain course S.E.
4000 Set temporary 1/4 sec cor.
5700 Enter Valley bears S.E. & N.W.
7978 Intersect N & S line 3 4
lks South of the corner
to Sections 23. 24. 25 & 26
from which corner
Iron
S 89° 45' West on true line
between Secs. 23 & 26
Va 13° 15' E.

3989 Set post deposited charred
stake and raised mound
of earth with pits as per
instructions for corner
to 1/4 sec corner.
7978 The corner to Sections
22. 23. 26 and 27.
Land Broken
Soil Second rate

Township 15 N.R. 21 West

North between Secs 22 & 23
Va 13° 15' E.

100 Drain Course S.E.
4000 Set post deposited charred
stake and raised mound of
Earth with pits as per
instructions for 1/4 sec cor.
8000 Set post deposited charred
stake and raised mound of
earth with pits as per
instructions for corner to
Sections
14, 15, 22 and 23

Land Rolling
Soil Second rate

Township 15 N.R. 21 West

East on random line
between Secs. 14 and 23
Va 13°15' E.

2200 Enter Valley bears S.E. & N.W.
4000 Set temporary 1/4 Sec cor
3450 Large Ravine course S.E.
6000 Enter Upland bears S.E. & N.W.
7994 Intersect N & S line 42
lks North of the corner to
Sections 13, 14, 23, & 24
from which corner
Inn
N 89°42' West on true line
between Secs. 14 & 23
Va 13°15' E.
3997 Set post deposited charred
Stake and raised mound
of earth with pits as per
instructions for 1/4 Sec cor
7994 The Corner to Sections
14, 15, 22 and 23

Land Rolling
Soil Second rate
valley first rate

Township 15 N.R. 21 West

North between Secs. 14 and 15
Va 13°15' E.
3500 Enter Valley bears S.E. & N.W.
3700 Large Ravine course S.E.
4000 Set post deposited charred
Stake and raised mound of
Earth with pits as per
instructions for 1/4 Sec cor
8000 Set post deposited charred
Stake and raised mound of
Earth with pits as per
instructions for corner
to Sections
10, 11, 14 and 15

Bottom Land first rate
Upland Rolling 2nd rate

Township 15 N.R. 21 West

East on random line
between Secs. 11 and 14
Va 13° 15' E.

1100 Enter Upland bears N & S
4000 Set temporary 1/4 Sec cor
6150 Drain Course S.E.
7956 Intersect N & S line 24
lks South of the Corner
to Secs. 11, 12, 13 and 14
from which corner
I run
S 89° 50' West on true line
between Secs. 11 & 14
Va 13° 15' E.
3978 Set post deposited charred
Stake and raised mound
of earth with pits as per
instructions for 1/4 Sec. cor.
7956 The Corner to Sections
10, 11, 14 and 15

Land Rolling
Soil Second rate

Township 15 N.R. 21 West

North between Secs. 10 and 11
Va 13° 15' E.
4000 Set post deposited charred
Stake and raised mound of
Earth with pits as per
instructions for 1/4 Sec. cor
4200 Enter Upland bears. S.E. & N.W.
8000 Set post deposited charred
Stake and raised mound of
Earth with pits as per
instructions for corner to
Sections
2. 3. 10 and 11.
Land
Valley first rate
Upland rolling 2nd rate

Township 15 N.R. 21 West

East on random line
between Secs. 2 & 11
Va 13°15' E.

2600 Drain Course 8' outh
3700 Drain Course 8'
4000 Set temporary 1/4 sec cor
7976 Intersect N & S line 20 lks
South of the Corner to
Sections 1, 2, 11 & 12
from which Corner
I run
S 89°57' West on true line
between Secs. 2 & 11
Va 13°15' E.

3988 Set post deposited charred
Stake and raised mound
of earth with pits as per
instructions for 1/4 sec cor
7976 The Corner to Sections
2, 3, 10 and 11

Land Broken
Soil third rate

Township 15 N.R. 21 West

North on random line
between 2 and 3
Va 13°15' E.

4000 Set temporary 1/4 sec cor
8014 Intersect North boundary
8 lks West of the Corner to
Sections 2 and 3
from which Corner
I run
South 3' West on true line
between Secs. 2 & 3
Va 13°15' E.

4014 Set post deposited charred
Stake and raised mound of
Earth with pits as per
instructions for 1/4 sec cor
8014 The Corner to Sections
2, 3, 10 and 11

Land Broken
Soil third rate

Township 15 N.R. 21 West

North between Secs. 33 & 34
Va 13°15' E.

4000 Set post deposited charred
stake and raised mound
of earth with pits as per
instructions for 1/4 sec. cor

8000 Set post deposited charred
stake and raised mound
of earth with pits as
per instructions for
corner to Sections
27. 28. 33 and 34

Land Broken
Soil third rate

Township 15 N.R. 21 West

East on random line
between Secs. 27 & 34
Va 13°15' E.

4000 Set temporary 1/4 sec cor

8004 Intersect N & S line 8 lks
South of the corner to
Sections 26. 27. 34 and 35
from which corner
Run
S 89°57' West on true line
between Secs. 27 & 34
Va 13°15' E.

4007 Set post deposited charred
stake and raised mound
of earth with pits as per
instructions for 1/4 sec cor

8014 The corner to Sections
27. 28. 33 and 34

Land Rolling
Soil second rate

Township 15 N.R. 21 West

North between Secs 27 & 28
Va 13°15' E.

6 85 Drain Course East
3780 Drain Course S.E.
4000 Set post deposited charred stake and raised mound of earth with pits as per instructions for 1/4 Sec. cor.
5800 Drain Course S.E.
8000 Set post deposited charred stake and raised mound of earth with pits as per instructions for corner to Sections 21, 22, 27 and 28

Land Rolling
Soil Second rate

Township 15 N.R. 21 West

East on random line between Secs. 22 and 27
Va 13°15' E

4000 Set temporary 1/4 Sec. cor.
8006 Intersect N & S line 4 lks North of the corner to Secs. 22, 23, 26 and 27 from which corner I run
N 89°58' West on true line between Secs. 22 & 27
Va 13°15' E.
4003 Set post deposited charred stake and raised mound of earth with pits as per instructions for 1/4 Sec. cor.
8006 The corner to Sections 21, 22, 27 and 28

Land Rolling Soil 2nd rate

Township 15 N.R. 21 West

North between Secs. 21 & 22
Va 13°15' E.

530 Drain Course S.W.
1920 Same course S.E.
4000 Set post deposited charred stake and raised mound of earth with pits as per instructions for 1/4 Sec. cor.
~~[illegible]~~
~~[illegible] 21 and 22~~
8000 Set post deposited charred stake and raised mound of earth with pits as per instructions for Corner to Sections
15, 16, 21 and 22

Land rolling
Soil third rate

Township 15 N.R. 21 West

East on random line
between Secs. 15 & 22
Va 13°15' E
4000 Set temporary 1/4 Sec. cor.
8004 Intersect N & S line 20 lks North of the corner to Secs. 14 15, 22 and 23 from which corner I run
N 89°51' West on true line
between Secs. 15 & 22
Va 13°15' E.
4002 Set post deposited charred stake and raised mound of earth with pits as per instructions for 1/4 Sec. cor.
8004 The corner to Sections 15, 16, 21 and 22

Land rolling
Soil Second rate

Township 15 N.R. 21 West

North between Secs. 15 & 16
Va 13° 15' E.

4000 Set post deposited charred stake and raised mound of earth with pits as per instructions for 1/4 Sec. cor.

6500 Drain course S. East

8000 Set post deposited charred stake and raised mound of earth with pits as per instructions for corner to Sections
9, 10, 15 and 16

Land rolling
Soil second rate

Township 15 N.R. 21 West

East on random line
between Secs 10 and 15
Va 13° 15' E.

4000 Set temporary 1/4 Sec. cor.

6800 Enter valley bears N & S

7125 Large drain course South

8012 Intersect N & S line 10 lks North of the corner to Secs 10, 11, 14 and 15 from which corner Drain
N 89° 56' West on true line
between Secs 10 & 15
Va 13° 15' E.

4006 Set post deposited charred stake and raised mound of earth with pits as per instructions for 1/4 Sec. cor.

8012 The corner to Sections
9, 10, 15 and 16

Land.
Valley first rate
Upland 2nd rate

Township 15 N. R. 21. W

North between Secs. 9 & 10
on R. 15 E.

3100 Ends Valley bears E & W
4000 Set post deposited charred
Stake and raised Mound
of earth with pits as per
Instructions for Cor.
4800 Large Ravine runs E.
5000 Ends Upland bears E & W
8000 Set post deposited charred
Stake and raised Mound
of earth with pits as per
instructions for Cor.
to Sections
3. 4. 9 and 10

Land
Bottom Second rate
Upland third rate

Township 15 N. R. 21. West

East on random line
between Secs. 3 and 10
on R. 15 E.

1000 Ends Valley bears N & S
1200 Drain runs S.
3680 Drain runs S. W
4000 Set temporary 1/4 Sec. Cor
5800 Drain runs South
6200 Drain runs South
7000 Leave bottom and
Ends Upland bears N & S
8002 Intersect N & S line 6 lks
North of the Corner to Secs
2. 3. 10 and 11
from which corner
Bears
S 89° 57' West on true line
between Secs. 3 & 10
on R. 15 E.
4001 Set post deposited charred Stake
and raised Mound of Earth with
pits as per Instructions for 1/4
8002 Sec. Cor.
The Corner to Secs. 3, 4, 9 & 10
Land, Bottom 2nd & Upland 3rd rate

Township 15 N.R. 21. West

North on random line
between Secs. 3 and 4
Va 1375' E

2800 Enter Valley bears N.W. & S.E.
3500 Drain course S.E.
4000 Set temporary 1/4 sec. cor.
4200 Leave bottom and
Enter Upland bears N.W. & S.E.
7996 Intersect North boundary
4 lks East of the corner
to Sections 3 and 4
from which corner
I run
South 2' E. on true line
between Secs. 3 & 4
Va 1375' E.
3996 Set post deposited charred
stake and raised mound
of earth with pits as per
instructions for 1/4 sec. cor.
7996 The Corner to Sections
3. 4. 9 and 10
Land, Bottom first rate
upland third rate

Township 15 N.R. 21. West

North between Secs. 32 & 33
Va 1375' E.
800 Enter upland bears S.E. & N.W.
4000 Set post deposited charred
stake and raised mound
of earth with pits as per
instructions for 1/4 sec. cor.
8000 Set post deposited charred
stake and raised mound of
Earth with pits as per
instructions for corner
to Sections
28. 29. 32 and 33

Land Broken
Soil third rate

Township 15 N.R. 21. West

East on random line
between Secs. 28 & 33
Va 13° 15' E.

1540 Drain course S.E.
2230 Drain course S.
4000 Set temporary 1/4 Sec. cor.
4500 Large Canon 125 feet deep
and 3.00 chs wide course S.
7986 Intersect N & S line 14 lks
North of the corner to
Sections 27. 28. 33 & 34
from which corner
Drain
N 89° 54' West on true line
between Secs. 28 & 33
Va 13° 15' E.
3993 Set post deposited charred
stake and raised mound
of earth with pits as per
instructions for 1/4 Sec. cor.
7986 The corner to Sections
28. 29. 32 & 33
Land Broken
Soil third rate

Township 15 N.R. 21 West

North between Secs. 28 & 29
Va 13° 15' E.

2530 Drain course S.E.
4000 Set post deposited charred
stake and raised mound of
Earth with pits as per
instructions for 1/4 Sec. cor.
8000 Set post deposited charred
stake and raised mound
of earth with pits as per
instructions for corner
to Sections
20. 21. 28 and 29
Land Rolling
Soil Second rate

Township 15 N.R. 21. West

East on random line between Secs. 21 & 28
Va 13°15' E

4000 Set temporary 1/4 Sec cor.
4800 Drain Course S.E.
7240 Drain Course South
8012 Intersect N&S line 16 lks North of the corner to Sections 21. 22. 27 and 28 from which corner I run
S 89°53' West on true line between Secs. 21 & 28
Va 13°15' E.
4006 Set post deposited charred Stake and raised mound of earth with pits as per instructions for 1/4 Sec cor.
8012 The Corner to Sections 20. 21. 28 & 29

Land Broken
Soil third rate

Township 15 N.R. 21 West

North between Secs. 20 & 21
Va 13°15' E.
2500 Drain course S.E.
3900 Drain course E.
4000 Set post deposited charred Stake and raised mound of Earth with pits as per instructions for 1/4 Sec cor
8000 Set post deposited charred Stake and raised mound of earth with pits as per instructions for corner to sections
16. 17. 20 and 21.

Land Broken
Soil third rate

Township 15 N.R. 21. West

East on random line
between Secs. 16 & 21
Va 13° 15' E

4000 Set temporary 1/4 Sec Cor
4300 Drain Course S.E.
8030 Intersect N & S line 32
lks North of the corner
to Secs. 15, 16, 21 & 22
from which corner
Drum
N 89° 46' West on true line
between Secs. 16 & 21
Va 13° 15' E.
4015 Set post deposited charred
Stake and raised mound
of Earth with pits as per
instructions for 1/4 Sec. Cor
8030 The Corner to Sections
16, 17, 20 & 21

Land Rolling
Soil Second rate

Township 15 N.R. 21 West

North between Secs. 16 & 17
Va 13° 15' E.
4000 Set post deposited charred
Stake and raised mound of
Earth with pits as per
instructions for 1/4 Sec. Cor
8000 Set post deposited charred
Stake and raised mound
of earth with pits as per
instructions for corner
to Sections
8, 9, 16 and 17

Land Rolling
Soil Second rate

Township 15 N.R. 21 West

East on random line
between Secs. 9 & 16
Va 13°15' E.

900 Drain Course S.E.
4000 Set temporary 1/4 Sec. cor.
6300 Drain Course S.E.
8018 Intersect N & S line 26
lks North of the corner
to Secs. 9. 10. 15 & 16
from which corner
Drain
N 89°49' West on true line
between Secs. 9 & 16
Va 13°15' E.
4009 Set post deposited charred
stake and raised mound
of earth with pits as per
instructions for 1/4 Sec. cor.
8018 The corner to Sections
8. 9. 16 and 17.

Land Rolling
Soil Second rate

Township 15 N.R. 21. West

North between Secs 8 and 9
Va 13°15' E
2200 Drain Course S.E.
4000 Set post deposited charred
stake and raised mound
of earth with pits as per
instructions for 1/4 Sec. cor.
8000 Set post deposited
charred stake and raised
mound of Earth with
pits as per instructions
for corner to Sections
4. 5. 8 and 9.

Land Broken
Soil Third rate

Township 15 N.R. 21 West

East on random line
between Secs. 4 and 9
Va 13° 15' E.

770 Drain course S.E.
2390 Drain course S.W.
4000 Set temporary 1/4 sec. cor.
6300 Drain course S.E.
8042 Intersect N & S line 2 & 1/2 lks
North of the corner to
Sections 3, 4, 9 & 10.
from which corner
I run
N 89° 50' West on true line
between Secs. 4 & 9
Va 13° 15' E.
3, 4021 Set post deposited charred
stake and raised mound
of earth with pits as per
instructions for 1/4 sec. cor.
79 8042 The corner to Sections
4, 5, 8 and 9
Land Broken
Soil third rate

Township 15 N.R. 21 West

North on random line
between Secs. 4 and 5
Va 13° 15' E.

600 Drain course S.E.
3000 Drain course S.E.
4000 Set temporary 1/4 sec. cor.
8012 Intersect North boundary
16 lks West of the corner
to Sections 4 and 5
from which corner
I run
South 7' West on true line
between Secs. 4 & 5
Va 13° 15' E.
4012 Set post deposited charred
stake and raised mound
of earth with pits as per
instructions for 1/4 sec. cor.
8012 The corner to Secs.
4, 5, 8 and 9
Land Broken
Soil third rate

Township 15 N.R. 21 West

North between Secs. 31 & 32
Va 13° 15' E

3600 Enter Valley bears S.E. & N.W.
4000 Set post deposited charred Stake and raised Mound of Earth pits as per instructions for 1/4 Sec. cor.
7980 South Loup River
8000 Point in River impossible for corner. Set Witness corner on right bank 50 lks South.

Land Sandy 2nd rate

Township 15 N.R. 21 West

East on random line between Secs. 29 & 32
Va 13° 15' E.

125 Leave River course N.E.
960 South Loup River 220 lks wide course S.E.
4000 Set temporary 1/4 sec. cor.
4100 Leave bottom and Enter Upland bears S.E. & N.W.
8014 Intersect N & S line 36 lks North of the corner to Sections 28, 29, 32 & 33 from which corner I run
N 89° 45' West on true line between Secs 29 & 32
Va 13° 15' E.
4007 Set post deposited charred Stake and raised Mound of Earth with pits as per instructions for 1/4 Sec. cor.
8014 The corner to Secs. 29, 30, 31 and 32
Bottom Land good grass, 1st rate
upland 3rd rate

Township 15 N. R. 21 West

West on random line
between Secs 30 & 31
Va 13° 15' E.

275 Leave River course N.E.
1840 Loup River 2.00 chs wide
course S.E. Scattering cotton-
-wood Timber and ash underbrush
-sh and Vines along Bank of
River
4000 Set temporary 1/4 sec. cor.
4600 Enter Upland bears S.E. & N.W.
8020 Intersect West Boundary 14 lks
South of the corner to Secs. 30 & 31
from which corner I run
S 89° 54' East on true line
between Secs. 30 & 31
Va 13° 15' E
4020 Set post deposited charred
Stake and raised Mound of
Earth with pits as per
instructions for 1/4 sec cor
8020 The corner to Secs. 29. 30. 31 & 32
Land sandy
Soil Second rate

Township 15 N. R. 21 West

North between Secs. 29 & 30
Va 13° 15' E.

190 Left Bank of River course N.E.
low bottom covered with Vines & Brush
600 Enter high bottom bears E & W
4000 Set post deposited charred
Stake and raised Mound of
Earth with pits as per
instructions for 1/4 Sec cor.
5800 Enter Upland bears E & W
8000 Set post deposited charred
Stake and raised Mound of
Earth with pits as per
instructions for corner
to Sections
19. 20. 29 & 30
Land
Bottom good Second rate
Upland third rate

Township 15 N. R. 21 West

East on random line
between Secs. 20 & 29
Va = 13° 15' E.

4000 Set temporary 1/4 Sec cor
7990 Intersect N. & S. line 40
lks North of the corner
to Secs. 20, 21, 28 & 29
from which corner
bears
N 89° 43' West on true line
between Secs. 20 & 29
Va = 13° 15' E.

3995 Set post deposited charred
Stake and raised Mound
of Earth with pits as per
instructions for 1/4 Sec cor
7990 The corner to Sections
19. 20. 29 and 30

Land rolling
Soil third rate

Township 15 N. R. 21 West

West on random line
between Secs. 19 & 30
Va = 13° 15' E.

500 Enter Valley bears S. E. & N. W.
1100 Drain course South
4000 Set temporary 1/4 Sec cor
6950 South Loup River 120 lks
wide course S. E.
7985 Intersect West boundary
8 lks South of the corner
to Secs. 19 and 30
from which corner
bears
S 89° 57' East on true line
between Secs 19 & 30
Va = 13° 15' E

3983 Set post deposited charred
Stake and raised Mound
of Earth with pits as per
instructions for 1/4 Sec cor,
7985 The corner to Sections
19. 20. 29 and 30

Land Sandy 2nd rate

Township 15 N.R. 21 West

North between Secs. 19 & 20
Va 13°15' E.

4000 Set post deposited charred stake and raised mound of earth with pits as per instructions for 1/4 sec. cor.

8000 Set post deposited charred stake and raised mound of earth with pits as per instructions for corner to sections 17, 18, 19, and 20,

Land Broken
Soil third rate

Township 15 N.R. 21 West

East on random line between Secs. 17 and 20
Va 13°15' E.

4000 Set temporary 1/4 sec. cor.

7970 Intersect N & S. line 3 of lks North of the corner to Secs. 16, 17, 20 and 21 from which corner

Iron
N 89°45' West on true line between Secs. 17 & 20
Va 13°15' E.

3985 Set post deposited charred stake and raised mound of earth with pits as per instructions for 1/4 sec. cor.

7970 The corner to Sections 17, 18, 19 and 20

Land rolling
Soil Second rate

Township 15 N.R. 21 West

West on random line
between Secs. 18 & 19
Va 13° 15' E

4000 Set temporary 1/4 sec. cor.
7990 Intersect West boundary
16 lks South of the corner
to Sections 18 and 19
from which corner
I run
S 89° 53' East on true line
between Secs 18 & 19
Va 13° 15' E.

3990 Set post deposited charred
Stake and raised Mound
of Earth with pits as per
instructions for 1/4 sec. cor.
7990 The corner to Sections
17, 18, 19 and 20

Land Broken
Soil third rate

Township 15 N.R. 21 West

North between Secs. 17 & 18
Va 13° 15' E.

4000 Set post deposited charred
Stake and raised Mound
of Earth with pits as per
instructions for 1/4 sec cor.
8000 Set post deposited charred
Stake and raised Mound
of Earth with pits as per
instructions for corner
to Sections
7, 8, 17 and 18

Land Broken
Soil third rate

Township, 15 N. R. 21 West

East on random line
between Secs. 8 & 17
Va 13° 15' E.

4000 Set temporary 1/4 sec cor
8004 Intersect N & S line 26
lks North of the corner
to Sections 8, 9, 16 & 17
from which corner
I run
N 89° 49' West on true line
between Secs. 8 & 17
Va 13° 15' E.

4002 Set post deposited charred
stake and raised mound
of Earth with pits as per
instructions for 1/4 Sec cor
8004 The corner to Sections
7, 8, 17 and 18

Land Broken
Soil third rate

Township, 15 N. R. 21 West

West on random line
between Secs 7 and 18
Va 13° 15' E.

2100 Enter drain and run 8, 20
within same
3400 Same Drain course N. E.
4000 Set temporary 1/4 sec. cor.
7958 Intersect West boundary
24 lks South of the corner
to Sections 7 and 18
from which corner —
I run
S 89° 50 East on true line
between Secs. 7 & 18
Va 13° 15' E.

3958 Set post deposited charred
stake and raised mound
of earth with pits as per
instructions for 1/4 sec cor
7958 The corner to Sections
7, 8, 17 and 18

Land Broken
Soil 3rd rate

Township 15 N.R. 21 W

North between Secs. 7 & 8
Va 13° 15' E.

1400 Enter low marsh
bearing S E and N W

4000 Set post deposited charred
Stake and raised Mound
of Earth with pits as per
instructions for 1/4 Sec. cor.

8000 Set post deposited charred
Stake and raised Mound
of earth with pits as per
instructions for corner
to Sections
5, 6, 7 and 8

Land Second rate

Township 15 N.R. 21 West

East on random line
between Secs. 5 & 8
Va 13° 15' E

4000 Set temporary 1/4 Sec. cor.
and Enter upland bears S.E. & N.W.

4800 Drain course S.E.

5700 Same course N.E.

7972 Intersect N & S line 30 lks
North of the corner to Secs.
1, 2, 8 and 9
from which corner True
N 89° 47' West on true line
between Secs 5 & 8
Va 13° 15' E.

3986 Set post deposited charred
Stake and raised Mound
of Earth with pits as per
instructions for 1/4 Sec. cor.

7972 The corner to Sections
5, 6, 7 and 8

Land Broken
Soil third rate

Township 15 N.R. 21 West

West on random line
between Secs 6 & 7
Va 13° 15' E.

2800 Drain Course N.W.
4000 Set temporary 1/4 Sec cor
4500 Enter Upland bears N & S
7930 Intersect West boundary
22 lks South of the
corner to Sections 6 & 7
from which corner
Iron
S 89° 51' East on true line
between Secs. 6 & 7
Va 13° 15' E.
3930 Set post deposited charred
stake and raised mound
of Earth with pits as per
instructions for 1/4 Sec cor
7930 The corner to Sections
5, 6, 7 and 8

Land Second rate

Township 15 N.R. 21 West

North on random line
between Secs. 5 and 6
Va 13° 15' E

2600 Drain Course N.W.
2800 Enter Upland bears N.W. & S.E.
4000 Set temporary 1/4 Sec. cor.
8018 Intersect North boundary
4 lks East of the corner
to Sections 5 and 6
from which Corner
Iron
South 2' East on true line
between Secs. 5 & 6
Va 13° 15' E.
4018 Set post deposited charred
stake and raised mound
of Earth with pits as per
instructions for 1/4 Sec. cor.
8018 The corner to Secs.
5, 6, 7 and 8

Land Second rate

Township 15 N. R 21 W.

General Description:

This Township is nearly all very rough, broken and Hydrate land The South branch of Loup Fork waters the Southwestern part of the Township - There is a valley about one mile wide along the river of which the land is Sandy and secondrate The Township is not adapted to agriculture.

List of Names

A list of the names of the individuals employed to assist in running, measuring and marking the lines and Corners described in the foregoing Field Notes of Township 15 N. of the Base Line of Range No 21 West of the 6th Principal Meridian in the State of Nebraska, showing the respective Capacities in which they acted:-

S. A. Lang,	Chainman
Jos Strother	Chainman
R Rossiter	Cornerman
C H. Webster	Cornerman
W Rhone	Flagman

We hereby certify that we assisted James E. North, deputy Surveyor, in surveying the subdivisional lines of Township 15 North of the baseline of Range No 21 W, of the 6th Principal Meridian in the State of Nebraska; and that said Township has been in all respects to the best of our knowledge and belief, well and faithfully surveyed and the boundary monuments planted according to the instructions furnished by the Surveyor General

S. H. Lang, Chainman
Jos. Strother, Chainman
R. Rossiter, Cornerman
C. H. Webster, Cornerman
Y. Rhoe, Flagman

Subscribed and sworn to by the above named persons before me, Probate Judge of Howard County Nebraska, this 21st day of September 1872

N. J. Paul
Probate Judge

I James E North deputy Surveyor do Solemnly
Swear that in pursuance of a Joint contract wherein
James E North and John P. Becker are Joint
Contractors with E.E. Cunningham United States
Surveyor General for the District of Nebraska
and Iowa bearing date the 22d day of June
1872 I have well faithfully and truly in
my own proper person and in Strict
Conformity with the instructions furnished
by the Surveyor General the Surveying
Manual and the laws of the United States
Surveyed all those parts or portions of
Townships No 15 North of the base line of
Range No 21 West of the 6th principal Meridian
in the State of Nebraska as are represented
in the foregoing field Notes as having been
Surveyed under my direction ;; and I do
further Solemnly Swear that all the corners
of said Surveys have been established and
perpetuated in Strict accordance with
the Surveying Manual and printed
instructions and that the foregoing are
the true and original field Notes of
such Survey

James E North
Deputy Surveyor

State of Nebraska }
Platte County } ss

Subscribed by said James E North deputy Surveyor and sworn to before me a Notary Public in and for Platte County in the State of Nebraska this 2d day of January A D 1873

Charles A Speice
Notary Public

Surveyor Generals Office
Plattsmouth. Apl 5th 1873

The foregoing field notes of the survey and subdivision of Township No 15 North of Base line of Range No 21 west of the 6th P.M. in the State of Nebraska executed by James E. North Deputy Surveyor under joint Contract No 55 bearing date June 22nd 1872 Wherein James E. North and John P. Becker are Joint Contractors in the Month of September 1872 having been critically examined, the necessary corrections and explanations made, the said field Notes and the Surveys which they decribed are hereby approved

E. E. Cummingham
Surveyor General

INDEX

TOWN 16. N. R. 21. W.

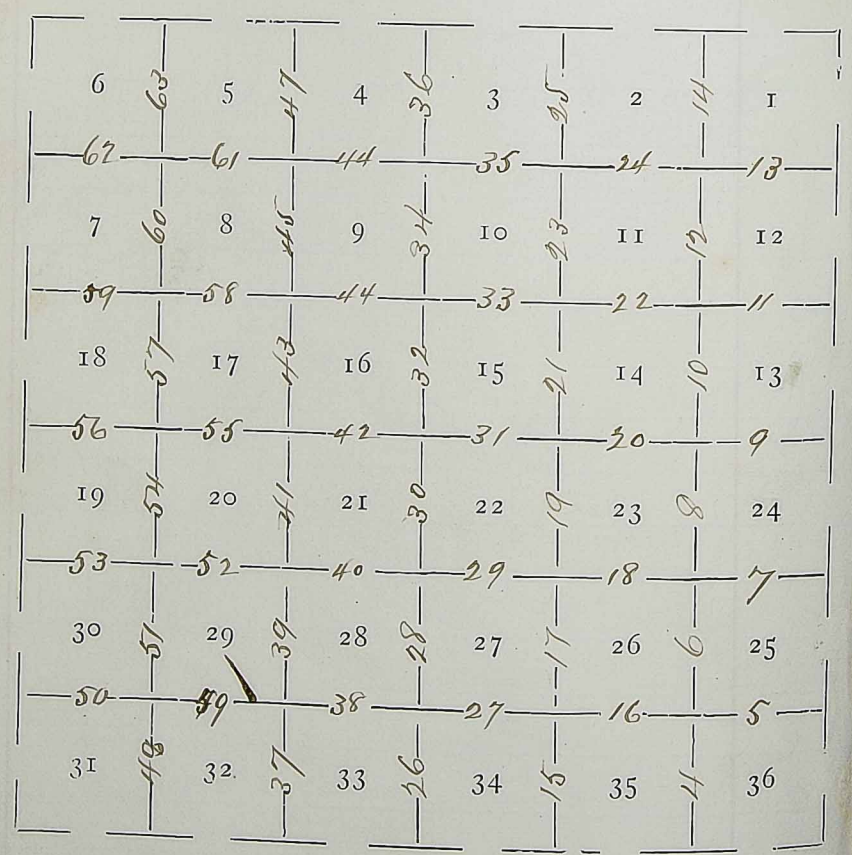

Field Notes of the Subdivisional line of Township 16 North of the base line of Range № 21 West of the 6th Principal Meridian in the state of Nebraska. Surveyed by James E North deputy Surveyor under joint Contract № 55 bearing date the 22d day of June 1872 Wherein James E. North and John P. Becker are joint Contractors with E. E. Cunningham United States Surveyor General for the District of Iowa and Nebraska.

Survey began Sept 15 1872

Survey Completed Sept 19 1872

Names and Duties of assistants

S. H. Long Chainman
Joseph Strother Chainman
R Rossiter Cornerman
C H. Webster Cornerman
Weston Rhone Flagman

Township 16 N R 21 W.

To determine the proper adjustment of my Compass for subdividing this Township I begin at the corner to Townships 15 & 16 N. Ranges 20 & 21 W and run North on a blank line along the East Boundary of sec 36
Va. 13° 12' E

39.96 To a point 4 lks West of the 1/4 sec. Cor.
79.90 To a point 6 lks West of the corner to secs 25 and 36
To retrace this line or run parallel thereto my Compass must be adjusted to a Variation of 13° 09' E

Subdivision Commenced
Sept 15. 1872

Township 16 N.R. 21 West

From the corner to Sections 1, 2, 35 & 36 on the South Boundary of the Township Down North between Secs 35 & 36 Va 13° 09' E

40.00 Set post deposited Stamped Stake and raised Mound of Earth with pits as per instructions for ¼ Sec cor

80.00 Set post deposited Stamped Stake and raised Mound of Earth with pits as per instructions for corner to Sections 25. 26. 35 and 36

Land Bottom Soil third rate

Township 16 N.R. 21 West

East on random line between Secs. 25 & 36 Va 13° 09' E

36.70 Drain Corner S.E.

4.00 Set temporary ¼ Sec. cor

43.00 Drain Course South

80.36 Intersect East boundary 2d lks North of the Corner to Sections 25 and 36 from which corner Down

N 89 50' West on true line between Secs. 25 & 36 Va 13° 09' E

40.13 Set post deposited Stamped Stake and raised Mound of Earth with pits as per instructions for ¼ Sec cor

80.26 The corner to Sections 25. 26 35 and 36

Land Bottom clay Hills. Soil 3rd rate

Township 16 N.R. 21 W

North between Secs 25 & 26
Va 13° 09' E

40.00 Set post deposited charred stake and raised mound of earth with pits as per instructions for 1/4 Sec. cor.

47.00 Drain course S.E.

80.00 Set post deposited charred stake and raised mound of earth with pits as per instructions for Corner to Sections 23. 24. 25 and 26

Land Broken clay hills

Soil third rate

Township 16 N.R. 21 West

East on random line between Secs. 24 and 25
Va 13° 09' E

22.80 Drain Course S.E.

40.00 Set temporary 1/4 Sec. cor.

80.16 Intersect East boundary 16 lks North of the Corner to Sections 24 and 25 from which Corner Iron

N 89° 55' West on true line between Secs. 24 and 25
Va 13° 09' E.

40.08 Set post deposited charred stake and raised mound of Earth with pits as per instructions for 1/4 Sec. cor.

80.16 The Corner to Sections 23. 24. 25 and 26

Land Broken clay hills
Soil third rate

Township 16 N. R. 21 West

North between Secs. 23 & 24
Vn 13° 09' E.

30.20 Drain Course S.E.
40.00 Set post deposited charred stake and raised mound of earth with pits as per instructions for 1/4 Sec cor
42.00 Drain Course S.W.
80.00 Set post deposited charred stake and raised mound of earth with pits as per Instructions for Corner to Sections
13. 14. 23 and 24

Land Broken
Clay hills
Soil third rate

Township 16 N. R. 21 West

East on random line between Secs. 13 and 24
Vn 13° 09' E.

5.80 Drain Course South
40.00 Set temporary 1/4 Sec. cor
80.12 Intersect East boundary 29 lks North of the corner to Sections 13 and 24 from which corner I run.
N 89° 57' West on true line between Secs. 13 and 24
Vn 13° 09' E

40.06 Set post deposited charred stake and raised mound of earth with pits as per Instructions for 1/4 Sec cor
80.12 The corner to Sections 13. 14. 23 and 24

Land Broken
Soil third rate

Township 16 N.R. 21 West

North between Secs. 13 and 14
Va 13° 09' E.

40.00 Set post deposited charred stake and raised mound of earth with pits as per instructions for 1/4 Sec cor

80.00 Set post deposited charred stake and raised mound of earth with pits as per instructions for corner to Sections
11, 12, 13 and 14

Land Broken clay hills

Soil third rate

Township 16 N.R. 21 West

East on random line between Secs. 12 and 13
Va 13° 09' E.

40.00 Set temporary 1/4 Sec cor

80.32 Intersect East Boundary 10 lks North of the Corner to Sections 12 and 13 from which Corner Dum
N 89° 56' West on true line between Secs. 12 & 13
Va 13° 09' E.

40.16 Set post deposited charred stake and raised mound of earth with pits as per instructions for 1/4 Sec cor

80.32 The corner to Sections 11, 12, 13 and 14

Land high broken clay hills

Soil third rate

Township 16. N.R. 21 West

North between Secs. 11 & 12
Va 13° 09' E

40.00 Set post deposited charred stake and raised mound of earth with pits as per instructions for 1/4 Sec cor.

80.00 Set post deposited charred stake and raised mound of Earth with pits as per instructions for corner to Sections 1. 2. 11 and 12

Land Rolling & Sandy
Soil third rate

Township 16 N.R. 21 West

East on random line between Secs. 1 and 12
Va 13° 09' E

40.00 Set temporary 1/4 Sec cor

80.24 Intersect East boundary 16 lks South of the corner to Sections 1 and 12 from which corner I run

S 89° 53' West on true line between Sections 1 & 12
Va 13° 09' E.

40.12 Set post deposited charred stake and raised mound of earth with pits as per instructions for 1/4 Sec cor

80.24 The corner to Sections 1. 2. 11 and 12

Land rolling & Sandy
Soil third rate

Township 16 N.R. 21 West

North between Sections 1 & 2
On 13° 09' E.

40.00 Set post deposited charred stake and raised mound of earth with pits as per instructions for ¼ Sec cor

85.40 Intersect 4th " Standard Parallel 9.12 chs East of the ¼ Sec corner on the South boundary of Section 36, 1 and 2

Set post deposited charred stake and raised mound of earth with pits as per instructions for Closing Corner to Secs. 1 and 2

Land rolling & Sandy
Soil third rate

Sept 15th 1872.

Township 16 N.R. 21 West

North between Secs. 34 & 35
On 13° 15' E.

40.00 Set post deposited charred stake and raised mound of earth with pits as per instructions for ¼ Sec cor

80.00 Set post deposited charred stake and raised mound of earth with pits as per instructions for Corner to Sections
26. 27. 34 and 35

Land Broken clay hills
Soil third rate

Township 16 N.R. 21 West

East on random line
between Secs. 26 and 35
Va 13° 15' E.

40.00 Set temporary 1/4 Sec cor.
79.88 Intersect N & S line 12 lks
South of the Corner to Secs.
25, 26, 35 and 36
from which Corner
I run
S 89° 55' West on true line
between Secs. 26 & 35
Va 13° 15' E.

39.94 Set post deposited charred
Stake and raised mound
of earth with pits as per
instructions for 1/4 Sec cor.
79.88 The Corner to Sections
26, 27, 34 and 35

Land broken clay hills
Soil third rate

Township 16 N.R. 21 West

North between Secs. 26 & 27,
Va 13° 15' E.

40.00 Set post deposited charred
Stake and raised mound of
Earth with pits as per
instructions for 1/4 Sec cor.
80.00 Set post deposited charred
Stake and raised mound
of earth with pits as per
Instructions for Corner
to Sections
22, 23, 26 and 27

Land Broken clay hills

Soil third rate

Township 16 N.R. 21 West

East on random line
between Secs. 23 and 26
Va 13°15' E.

38.00 Drain Course S.E.
40.00 Set temporary 1/4 Sec cor
79.90 Intersect N & S line 10 lks
South of the Corner to
Secs. 23. 24. 25 and 26
from which corner
Drain
S 89°56' West on true line
between Secs. 23 & 26
Va 13°15' E.
39.95 Set post deposited charred
stake and raised mound
of earth with pits as per
instructions for 1/4 Sec cor
79.90 The Corner to Sections
22. 23. 26 and 27

Land Broken clay hills
Soil third rate

Township 16 N.R. 21 West

North between Secs. 22 and 23
Va 13°15' E.
40.00 Set post deposited charred
stake and raised mound of
Earth with pits as per
instructions for 1/4 Sec cor
80.00 Set post deposited charred
stake and raised mound
of earth with pits as per
instructions for Corner to
Sections
14. 15. 22 and 23.

Land Broken clay hills
Soil third rate

Township 16. N.R. 21. West

East on random line
between Secs. 14 & 23
Va 13°75' E.

37.00 Drain Course S.E.
40.00 Set temporary 1/4 Sec cor
79.92 Intersect N & S line 18 lks
South of the corner to
Secs.
13. 14. 23 and 24
from which corner
Iron
S 89° 52' West on true line
between Secs. 14 & 23
Va 13°75' E

39.96 Set post deposited charred
stake and raised mound
of earth with pits as per
instructions for 1/4 Sec cor
79.92 The corner to Sections
14. 15. 22 & 23

Land Broken
Soil third rate

Township 16 N.R. 21 West

North between Secs. 14 & 15
Va 13°75' E.

40.00 Set post deposited charred
stake and raised mound
of earth with pits as per
instructions for 1/4 Sec. cor
80.00 Set post deposited charred
stake and raised mound
of earth with pits as per
instructions for corner
to Sections
10. 11. 14 and 15

Land rolling
Soil third rate

Township 16 N.R. 21 West

East on random line
between Secs. 11 & 14
Va 13° 15' E.

12.00 Drain course South
40.00 Set temporary 1/4 sec cor
79.64 Intersect N & S line 8 lks
South of the corner to
Secs. 11, 12, 13 and 14
from which corner
Drum
S 89° 57' West on true line
between Secs. 11 & 14
Va 13° 15' E.

39.82 Set post deposited charred
stake and raised mound
of earth with pits as per
instructions for 1/4 sec cor
79.64 The corner to Sections
10, 11, 14 and 15

Land Broken
Soil third rate

Township 16 N.R. 21 West

North between Secs. 10 & 11
Va 13° 15' E.

40.00 Set post deposited charred
stake and raised mound
of earth with pits as per
instructions for 1/4 sec cor
80.00 Set post deposited charred
stake and raised mound
of earth with pits as per
instructions for corner to
Sections
2, 3, 10 and 11

Land rolling & Sandy
Soil third rate.

Township 16 N.R. 21 West

East on random line between Secs. 2 & 11
Vc 13°15' E

40.00 Set temporary 1/4 Sec. cor.
79.70 Intersect N & S line 14 lks North of the Corner to Secs. 1, 2, 11 and 12 from which Corner I run
N 89°54' West on true line between Secs. 2 & 11
Vc 13°15' E

39.85 Set post deposited charred Stake and raised Mound of earth with pits as per instructions for 1/4 Sec. cor.
79.70 The Corner to Sections 2, 3, 10 and 11

Land rolling & Sandy
Soil third rate

Township 16 N.R. 21 West

North on true line between Secs. 2 & 3
Vc 13°15' E

40.00 Set post deposited charred Stake and raised Mound of earth with pits as per instructions for 1/4 Sec. cor.
85.08 Intersect 4th Standard Parallel 9.30 chs. East of 1/4 Sec. cor. on South Boundary of Sec. 35 T.17 N.R. 21 W. and
Set post deposited charred Stake and raised Mound of Earth with pits as per Instructions for Closing Corner to 2 and 3.

Land, Undulating Sand ridges
Soil third rate

Sept 16th 1872

Township 16 N.R. 21 West

North between Secs. 33 & 34
Va 13°15' E.

40.00 Set post deposited charred stake and raised mound of earth with pits as per instructions for 1/4 Sec. cor

54.00 Dry Creek Course S.E.

80.00 Set post deposited charred stake and raised mound of earth with pits as per instructions for corner to Sections
27, 28, 33 & 34

Land Broken
Soil third rate

Township 16 N.R. 21 West

East on random line between Secs. 27 & 34
Va 13°15' E.

17.40 Drain Course S.E.

40.00 Set temporary 1/4 Sec cor

61.00 Small Drain course N.W.

79.94 Intersect N & S line 18 Lks North of the corner to Secs. 26, 27, 34 & 35 from which corner
Omn
N 89° ~~46~~ 52' West on true line between Secs. 27 & 34
Va 13° 15' E

39.97 Set post deposited charred stake and raised mound of earth with pits as per instructions for 1/4 Sec. cor

79.94 The corner to Sections 27, 28, 33 and 34

Land Broken
Soil third rate

Township 16 N.R. 21 West

North between Secs. 27 & 28
Va 13°15' E.

33.80 Drain Course S.E.

40.00 Set post deposited charred stake and raised mound of earth with pits as per instructions for corner to 1/4 Sec.

80.00 Set post deposited charred stake and raised mound of earth with pits as per instructions for corner to Sections 21, 22, 27 and 28

Land rolling
Soil Second rate

Township 16 N.R. 21 West

East on random line between Sections 22 & 27
Va 13°15' E.

40.00 Set temporary 1/4 Sec cor

41.00 Drain Course South

80.14 Intersect N & S. line 20 lks North of the corner to Secs. 22, 23, 26 and 27 from which corner Quin
N 89°51' West on true line between Secs. 22 and 27
Va 13°15' E.

40.07 Set post deposited charred stake and raised mound of earth with pits as per instructions for 1/4 Sec. cor.

80.14 The corner to Sections 21, 22, 27 and 28

Land Broken
Soil third rate

Township 16 N.R. 21 West

North between Secs. 21 & 22
Va 13°15' E.

40.00 Set post deposited charred stake and raised mound of earth with pits as per instructions for 1/4 Sec cor

80.00 Set post deposited charred stake and raised mound of earth with pits as per instructions for corner to Sections 15, 16, 21 and 22

Land high dry & rolling
Soil Second rate

Township 16 N.R. 21 West

East on random line
between Secs. 15 and 22
Va 13°15' E.

40.00 Set temporary 1/4 Sec cor

48.00 Drain Course South

80.24 Intersect N & S line 40 Lks North of the Corner to Secs 14, 15, 22 and 23 from which corner I run

N 89°43' West on true line
between Secs. 15 & 22
Va 13°15' E.

40.12 Set post deposited charred stake and raised mound of earth with pits as per instructions for 1/4 Sec cor

80.24 The corner to Sections 15, 16, 21 and 22

Land Broken
Soil third rate

Township 16 N.R. 21 West

North between Secs. 15 & 16
Va 13°15' E.

32.00 Drain Course S.E.
40.00 Set post deposited charred stake and raised mound of earth with pits as per instructions for 1/4 Sec cor
80.00 Set post deposited charred stake and raised mound of earth with pits as per instructions for Corner to Sections
9, 10, 15 and 16

Land Broken
Soil third rate

Township 16 N.R. 21 West

East on random line
between Secs. 10 & 15
Va 13°15' E

40.00 Set temporary 1/4 Sec cor
80.28 Intersect N & S line 14 lks North of the Corner to Secs. 10, 11, 14 and 15 from which corner
Open
N 89°54' West on true line
between Secs. 10 & 15
Va 13°15' E.

40.14 Set post deposited charred stake and raised mound of earth with pits as per instructions for 1/4 Sec cor
80.28 The corner to Sections
9, 10, 15 and 16

Land rolling
Soil Second rate

Township 16 N.R. 21 West

North between Secs. 9 & 10
Va 13°15' E

40.00 Set post deposited charred Stake and raised mound of Earth with pits as per instructions for 1/4 Sec. cor

80.00 Set post deposited charred Stake and raised mound of earth with pits as per instructions for corner to Sections
3, 4, 9 and 10

Land rolling & Somewhat Sandy
Soil third rate

Township 16 N.R. 21 West

East on random line between Secs. 3 and 10
Va 13°15' E

40.00 Set temporary 1/4 Sec cor

80.12 Intersect N & S line 10 lks South of the corner to Secs. 2, 3, 10 and 11, from which corner I run
S 89°56' West on true line between Secs. 3 & 10
Va 13°15' E.

40.06 Set post deposited charred Stake and raised mound of Earth with pits as per instructions for 1/4 Sec. cor

80.12 The corner to Sections
3, 4, 9 and 10

Land rolling & Sandy
Soil third rate

Township 16 N.R. 22 West

North on tube line between Secs. 3 & 4
Va 13° 15' E.

40.00 Set post deposited charred Stake and raised mound of earth with pits as per instructions for 1/4 Sec cor

85.00 Intersect 4th Standard Parallel 9.24 ch East of the 1/4 Sec cor on South Boundary of Sec 34 T.17 N.R.21 W. & Set post deposited charred Stake and raised mound of earth with pits as per instructions for closing Corner to Sections 3 & 4

Land rolling & Sandy
Soil third rate
Sept 17th 1872

Township 16 N.R. 21 West

North between Secs. 32 & 33
Va 13° 12' E

40.00 Set post deposited charred Stake and raised mound of Earth with pits as per instructions for 1/4 Sec cor

70.00 Drain Course S.E.

80.00 Set post deposited charred Stake and raised mound of Earth with pits as per instructions for Corner to Sections
28, 29, 32 & 33

Land high & rolling
Soil third rate

Township 16 N. R. 21 West

East on random line
between Secs. 28 & 33
Vc 13°12' E.

40.00 Set temporary 1/4 sec cor
50.00 Dry Creek Course S.E.
80.40 Intersect N & S line 40 lks
North of the corner to
Sections 27, 28, 33 & 34
from which corner
I run
N 89°43' West on true line
between Secs. 28 & 33
Vc 13°12' E

40.20 Set post deposited charred
stake and raised mound
of earth with pits as per
instructions for 1/4 Sec. cor.
80.40 The corner to Sections
28, 29, 32 and 33

Land Broken
Soil Third rate

Township 16 N. R. 21 West

North between Secs. 28 & 29
Vc 13°12' E

40.00 Set post deposited charred
stake and raised mound of
earth with pits as per
instructions for 1/4 Sec. cor.
80.00 Set post deposited charred
stake and raised mound
of earth with pits as per
instructions for corner
to Sections
20, 21, 28 and 29

Land Broken
Soil third rate

Township 16 N.R. 21 West

East on random line
between Secs. 21 & 28
Va 13° 12' E.

4.00 Dry Creek Course S.E.
40.00 Set temporary 1/4 Sec. cor.
60.00 Drain Course S.E.
80.20 Intersect N & S line 10 lks
North of the corner to
Secs. 21. 22. 27 and 28
from which corner
Drum.
N 89° 56' West on true line
between Secs. 21 & 28
Va 13° 12' E
40.10 Set post deposited charred
stake and raised mound
of earth with pits as per
instructions for 1/4 Sec. cor.
80.20 The Corner to Sections
20. 21. 28 and 29

Land broken clay hills
Soil third rate

Township 16 N.R. 21 West

North between Secs. 20 & 21
Va 13° 12' E.

3.00 Small Drain Course S.E.
40.00 Set post deposited charred
stake and raised mound of
Earth with pits as per
instructions for 1/4 Sec cor.
80.00 Set post deposited charred
stake and raised mound
of earth with pits as per
instructions for corner
to Sections
16. 17. 20 and 21

Land rolling
Soil Second rate

Township 16 N.R. 21 West

East on random line
between Secs. 16 & 21
Va 13° 12' E.

3.00 Dry Creek Course S.E.
40.00 Set temporary 1/4 Sec cor.
58.40 Drain Course S.E.
79.90 Intersect N & S Line 20 lks
South of the corner to
Secs. 15, 16, 21 and 22
from which corner
I run
S 89° 51' West on true line
between Secs. 16 & 21
Va 13° 12' E.
39.95 Set post deposited charred
stake and raised mound
of earth with pits as per
instructions for 1/4 Sec cor.
79.90 The corner to Sections
16, 17, 20 and 21

Land Broken
Soil Third rate

Township 16 N.R. 21 West

North between Secs. 16 & 17
Va 13° 12' E.

2.00 Dry Creek Course S.E.
5.20 Drain Course S.W.
14.70 Same Course S.E.
40.00 Set post deposited charred
stake and raised mound of
earth with pits as per
instructions for 1/4 Sec cor.
80.00 Set post deposited charred
stake and raised mound
of earth with pits as per
instructions for corner
to Sections
8, 9, 16 and 17.

Land Broken
Soil third rate

Township 16 N.R. 21 West

East on random line
between Secs. 9 & 16
Va 13° 12' E.

40.00 Set temporary 1/4 sec. cor.
79.88 Intersect N & S line 6 lks.
North of the corner to Secs.
9. 10. 15 and 16
from which corner
I run
N 89° 57' West on true line
between Secs. 9 & 16
Va 13° 12' E.

39.94 Set post deposited charred
stake and raised mound
of earth with pits as per
instructions for 1/4 sec. cor.
79.88 The corner to Sections
8. 9. 16 and 17.
Land Broken
Soil third rate

Township 16 N.R. 21 West

North between Secs. 8 and 9
Va 13° 12' E.

40.00 Set post deposited charred
stake and raised mound of
Earth with pits as per
instructions for 1/4 sec. cor.
80.00 Set post deposited charred
stake and raised mound
of earth with pits as per
instructions for corner to
Sections
4. 5. 8 and 9
Land rolling and Sandy
Soil third rate

Township 16 N. R. 21 West

East on random line between Secs 4 and 9 Va 13° 12' E.

40.00 Set temporary ¼ Sec cor
80.08 Intersect N & S line 16.08 North of the corner to Secs. 3, 4, 9 and 10 from which corner a pine N 89° 53' West on true line between Secs. 4 & 9 Va 13° 12' E.

40.04 Set post deposited charred stake and raised mound of earth with pits as per instructions for ¼ Sec cor,
80.08 The corner to Sections 4, 5, 8 and 9

Land rolling & Sandy
Soil Third rate

Township 16 N. R. 21 West

South, on true line between Secs. 4 and 5 Va 13° 12' E.

40.00 Set post deposited charred stake and raised mound of earth with pits as per instructions for ¼ Sec cor
84.70 Intersect 4th Standard Parallel 9.21 chs. East of the ¼ Sec cor on South Boundary of Sec. 33 and Set post and rock deposited charred stake and raised mound of earth with pits as per instructions for closing on corner to Sections. 4 and 5

Land rolling & Sandy
Soil Third rate

Sept. 18th 1871

Township 16 N.R. 21 West

North between Secs. 31 & 32
Va 13° 12' E.

40.00 Set post deposited charred stake and raised mound of earth with pits as per instructions for 1/4 sec cor.

80.00 Set post deposited charred stake and raised mound of earth with pits as per instructions for corner to Sections 29, 30, 31 and 32

Land Broken
Soil third rate

Township 16 N.R. 21 West

East on random line between Secs. 29 & 32
Va 13° 12' E.

40.00 Set temporary 1/4 sec cor.

70.00 Drain Course S.E.

79.68 Intersect N & S. line 18 lks South of the corner to Secs. 28, 29, 32 and 33 from which corner Drum
S 89° 52' West on true line between Secs. 29 & 32
Va 13° 12' E.

39.84 Set post deposited charred stake and raised mound of earth with pits as per instructions for 1/4 sec. cor.

79.68 The corner to Sections 29, 30, 31 and 32

Land Broken
Soil third rate

Township 16 N.R. 21 West

West on random line
between Secs. 30 & 31
Va 13° 12' E.

40.00 Set temporary 1/4 sec cor.
80.10 Intersect West boundary
20 lks North of the corner
to Sections 30 and 31
from which corner
I run.
N 89° 51' East on true line
between Secs. 30 & 31
Va 13° 12' E.

40.10 Set post deposited charred
stake and raised mound
of earth with pits as per
instructions for 1/4 sec cor.
80.10 The corner to Sections
29, 30, 31 and 32

Land Broken
Soil third rate

Township 16 N.R. 21 West

North between Secs. 29 & 30
Va 13° 12' E.

40.00 Set post deposited charred
stake and raised mound of
Earth with pits as per
instructions for 1/4 sec cor.
80.00 Set post deposited charred
stake and raised mound of
Earth with pits as per
instructions for corner to
Sections
19, 20, 29 and 30

Land Gently Rolling
Soil Second rate

Township 16 N.R. 21 West

East on random line
between Secs. 20 & 29
Va 13° 12' E.

34.80 Drain Cross South
40.00 Set temporary ¼ Sec cor
79.48 Intersect N.B.L. line 25 lks
South of the corner to
Secs. 20. 21. 28 and 29
from which corner
Bears
S 89° 57' West on true line
between Secs. 20 & 29
Va 13° 12' E.
39.74 Set post deposited charred
stake and raised mound
of earth with pits as per
instructions for ¼ Sec cor.
79.48 The corner to Sections
19. 20. 29 and 30

Land rolling
Soil Second rate

Township 16 N.R. 21 West

West on random line
between Secs. 19 & 30
Va 13° 12' E.
40.00 Set temporary ¼ Sec cor
79.60 Intersect West boundary
25 lks North of the corner
to Sections 19 and 30
from which corner
Bears
S 89° 57' East on true line
between Secs. 19 and 30.
Va 13° 12' E.
39.60 Set post deposited charred
stake and raised mound
of earth with pits as per
instructions for ¼ Sec. cor.
79.60 The corner to Sections
19. 20. 29 and 30

Land Gently rolling
Soil Second rate

Township 16 N.R. 21 West

North between Secs. 19 & 20
Va 13° 12' E.

40.00 Set post deposited charred stake and raised mound of earth with pits as per instructions for 1/4 Sec. cor

80.00 Set post deposited charred stake and raised mound of earth with pits as per instructions for corner to Sections
17. 18. 19 and 20

Land Gently rolling
Soil Second rate

Township 16 N.R. 21 West

East on random line
between Secs. 17 and 20.
Va 13° 12' E.

40.00 Set temporary 1/4 Sec cor.

79.54 Intersect N & S line 18 lks south of the corner to Secs. 16. 17. 20 and 21 from which corner I run

S 89° 52' West on true line
between Secs. 17 and 20
Va 13° 12' E.

39.77 Set post deposited charred stake and raised mound of Earth with pits as per instructions for 1/4 Sec. cor.

79.54 The corner to Sections
17. 18. 19 and 20.

Land rolling
Soil Second rate

Township 16 N.R. 21 West

West on random line between Secs. 18 & 19
Va 13° 12'

24.00 Drain Course N.E.
36.00 Same course S.E.
40.00 Set temporary 1/4 sec cor.
79.10 Intersect West boundary 18 lks North of the corner to Sections 18 and 19 from which corner Drain.
N 89° 52' East on true line between Secs. 18 & 19
Va 13° 12' E.
39.10 Set post deposited charred stake and raised mound of Earth with pits as per instructions for 1/4 Sec. Cor.
79.10 The corner to Sections 17, 18, 19 and 20

Land Gently rolling
Soil Second rate

Township 16 N.R. 21 West

North between Secs. 17 & 18
Va 13° 12' E.
32.60 Drain course East
40.00 Set post deposited charred stake and raised mound of Earth with pits as per instructions for 1/4 Sec. Cor.
54.90 Drain course East
80.00 Set post deposited charred stake and raised mound of earth with pits as per instructions for Corner to Sections
7, 8, 17 and 18

Land Broken
Soil third rate

Township 16 N.R. 21 West

East on random line
between Secs. 8 & 17
Va 13°12' E.

10.00	Drain Course S.E.
40.00	Set temporary 1/4 Sec Cor
79.86	Intersect N. & S. line 24 lks South of the corner to Secs. 8. 9. 16 and 17 from which corner Bears
	S 89° 37' West on true line between Secs. 8 & 17 Va 13° 12' E.
39.93	Set post & posted Stamped Stake and raised Mound of earth with pits as per instructions for 1/4 Sec Cor.
79.86	The corner to Sections 7. 8. 17 and 18
	Land Broken
	Soil third rate

Township 16 N.R. 21 West

West on random line
between Secs. 7 and 18
Va 13°12' E.

40.00	Set temporary 1/4 Sec Cor
40.50	Drain Course S. with
78.40	Intersect West boundary 20 lks North of the corner to Sections 7 and 18 from which corner Bears
	N 89° 38' East on true line between Secs. 7 and 18 Va 13° 12' E.
38.40	Set post & posted Stamped Stake and raised Mound of earth with pits as per instructions for 1/4 Sec Cor.
78.40	The corner to Sections 7. 8. 17 and 18
	Land rolling
	Soil Second rate

Township 16 N.R. 21 West

North between Secs. 7 & 8
Va 13°72' E.

28.00 Drain Course 8 E.

40.00 Set post deposited charred stake and raised mound of earth with pits as per instructions for 1/4 Sec. cor.

80.00 Set post deposited charred stake and raised mound of Earth with pits as per instructions for corner to Sections 5. 6. 7 and 8

Land rolling
Soil Second rate

Township 16 N.R. 21 West

East on random line between Secs. 5 and 8
Va 13°72' E.

40.00 Set temporary 1/4 Sec. cor.

79.90 Intersect N & S line 16 lks North of the corner to Secs. 4. 5. 8 and 9 from which corner Dmn.

N 89°53' West on true line between Secs. 5 & 8
Va 13°72' E.

39.95 Set post deposited charred stake and raised mound of earth with pits as per instructions for 1/4 Sec. cor.

79.90 The corner to Sections 5. 6. 7 and 8

Land rolling & Sandy
Soil Second rate

Township 16 N.R. 21 West

West on random line
between Secs. 6 & 7
Va 13° 12' E.

40.00 Set temporary 1/4 Sec. cor.
78.04 Intersect West boundary
16 lks South of the corner
to Sections 6 and 7
from which corner
Gnm.
S 89° 53' East on true line
between Secs. 6 & 7
Va 13° 12' E.

38.04 Set post deposited charred
Stake and raised Mound
of earth with pits as per
instructions for 1/4 Sec. cor.
78.04 The corner to Sections
5, 6, 7 and 8

Land rolling
Soil Second rate

Township 16 N.R. 21 West

North, outried line between Secs. 5 and 6
Va 13° 12' E.

40.00 Set post deposited charred
Stake and raised Mound
of earth with pits as per
instructions for 1/4 Sec. cor.
84.50 Intersect 4th Standard
Parallel, North 9.64 chs
East of the 1/4 Sec. cor. on
South boundary of Section
32 ~~and~~ T. 17 N. R. 21 W.
Set post deposited charred
Stake and raised Mound
of earth with pits as per
instructions for Closing
corner to Sections
5 and 6.

Land rolling & Sandy
Soil Third rate
Sept 19th 1872

Township 16 N. R 21 W.

General Description

The Southern part of this Township is a series of broken Clayhills Covered with poor short grass.

The Northern part is Sandy and Thirdrate the Township destitute of Timber and water, and therefore is not fit for farming

Names and duties of Assistants

A List of the names of the individuals employed to assist in running measuring or marking the lines and Corners described in the foregoing Field Notes of Township 16 North of the Base Line of Range No 21 West of the 6th Principal Meridian in the State of Nebraska Showing the respective Capacities in which they acted;

J. H. Lang	Chainman
Joseph Struthers,	Chainman
R. Rossiter	Cornerman
C. H. Webster	Cornerman
W. Rhone	Flagman

We hereby certify that we assisted James E. North, deputy surveyor, in surveying the subdivisional lines of Township 16 North of the Base Line of Range No. 21 West of the Sixth Principal Meridian in the State of Nebraska: and that said Township has been in all respects to the best of our knowledge and belief, well and faithfully surveyed and the Boundary monuments planted according to the instructions furnished by the Surveyor General

S. H. Lang chainman
Jos. Strother chainman
R. Rassiter Cornerman
C. H. Webster Cornerman
W. [illegible] Flagman

Subscribed and sworn to by the above named persons before me, Probate Judge of Howard County Nebraska this 30th day of October 1872

W. J. Paul
Probate Judge

I James E. North deputy Surveyor do Solemnly Swear that in pursuance of a joint contract wherein James E North and John P. Becker are joint contractors with E E Cummingham United States Surveyor General for the district of Nebraska and Iowa bearing date the 22 day of June 1872 I have well faithfully and truly in my own proper person and in Strict Conformity with the instructions furnished by the Surveyor General the Surveying Manual and the laws of the United States Surveyed all those parts or portions of Township No 16 North of the base line of Range No 21 west of the 6th Principal Meridian in the State of Nebraska as are represented in the foregoing field notes as having been Surveyed under my direction &c and I do further Solemnly Swear that all the corners of said Surveys have been established and perpetuated in Strict accordance with the Surveying Manual and printed instructions and that the foregoing are the true and original field notes of Such Survey

James E North
Deputy Surveyor

State of Nebraska }
Platte County } ss

Subscribed by said James E North deputy Surveyor and sworn to before me a Notary Public in and for Platte County in the State of Nebraska this 2d day of January A D 1873

Charles A Spence
Notary Public

Surveyor General's Office
Plattsmouth April 5th 1873

The foregoing field Notes of the Survey of the Subdivision lines of Township No 16 North of Base line of Range No 21 West of 6th Principal Meridian in the State of Nebraska. Executed by James E. North Deputy Surveyor under joint Contract No 55 dated June 22d 1872 wherein James E. North & John P. Becker are joint Contractors in the Month of September 1872 having been Critically Examined the necessary Corrections and Explanations made. the said Field Notes & the Surveys they describe are hereby approved

E. E. Cunningham
Surveyor General

General Land Office • Original Field Notes

Book Number

452

The images in this file are photographs of the notes of the original surveys of the State of Nebraska on file in the Office of the Nebraska State Surveyor located in Lincoln, Nebraska.

The original surveys in Nebraska began in the mid 1850's and were completed in the mid 1880's. The Nebraska office of the Surveyor General was closed June 30, 1886.