General Land Office • Original Field Notes

Book Number

453

The images in this file are photographs of the notes of the original surveys of the State of Nebraska on file in the Office of the Nebraska State Surveyor located in Lincoln, Nebraska.

The original surveys in Nebraska began in the mid 1850's and were completed in the mid 1880's. The Nebraska office of the Surveyor General was closed June 30, 1886.

Town 17 Range 21 West

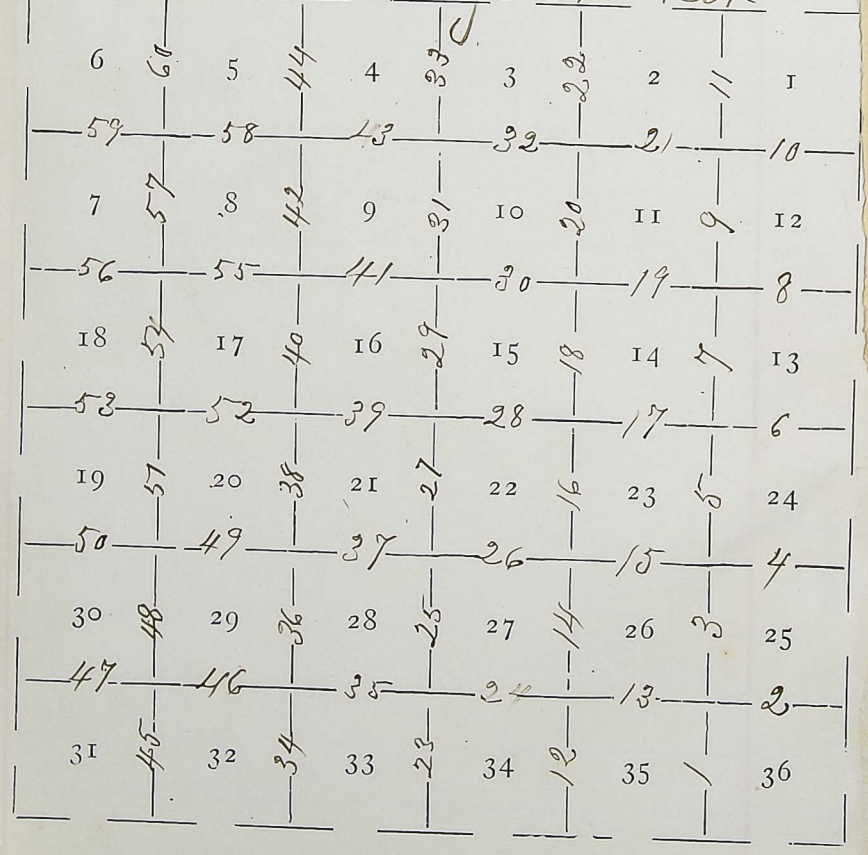

Field notes of the Sub-division lines in Township 17 North Range 21 West of the 6th Principal Meridian in the State of Nebraska Surveyed by John W. Dougherty Deputy Surveyor commenced Sept 15 1872 and concluded Sept 19" 1872

Names and duties of assistants employed in Sub-dividing Township 17 North Range 21 West of the 6th Principal Meridian in the State of Nebraska

Allard C. Peavey } Chainmen
Albert P. Janney }

Frank Littlefield } Axemen
Peter T. Bennett }

	To determine the proper adjustment of my compass for Subdividing this Township I commenced on the 4th Standard Parallel corner to Township 17 North Ranges 20 and 21 West, and ran North on a blank line along the East boundary of Section 36 Va 13° 15' East		North between Sections 35 & 36 Va 13° 12' East
		40.00	Set charred post in mound of earth with pits as per instructions for 1/4 Sec cor
		80.00	Set charred post in mound of earth with pits as per instructions for corner to Sections 25. 26. 35. 36
39.97	To a point 3 links West of the 1/4 Sec cor		Land hilly, Sandy. 3d rate
79.95	To a point 7 links West of post corner to Sections 25 & 36		
	To retrace this line or run parallel thereto my compass must be adjusted to a variation of 13° 12' East		

Township 17 North Range 21

	East on a random line between Sections 25 & 36 Va 13°12' East
4000	Set post for temporary 1/4 Sec cor
6900	Drain 20 links wide descends South East
8010	Intersect the East boundary of the Township 7 links North of post corner to Sections 25 & 36 from which corner I ran North 89°57' West on a true line between Sections 25 & Va 13°12' East
4003	Set charred post in mound of earth with pits as per instructions for 1/4 Sec cor
8010	The corner to Sections 25. 26, 35. 36
	Land rolling, Sandy, 3d rate

West 6th Principal Meridian

	North between Sections 25 & 26 Va 13°12' East
1900	Drain 40 links wide descends South East
4000	Set charred post in mound of earth with pits as per instructions for 1/4 Sec cor
8000	Set charred post in mound of earth with pits as per instructions for corner to Sections 23. 24. 25 and 26
	Land Sandy hills, 3d rate

Township 17 North Range 21

	East on a random line between Sections 24 and 25 Va 13° 12' East
4000	Set post for temporary 1/4 Sec Cor
8031	Intersect the East boundary of the Township 7 links South of post corner to Sections 24, 25 from which corner I ran South 89° 57' West on a true line between Sections 24 & 25 Va 13° 12' East
4015 1/2	Set charred post in mound of earth with pits as per instructions for 1/4 Sec Cor
8031	The corner to Sections 23. 24. 25. 2
	East 40 chains, gently rolling 1st rate
	Balance rolling Sandy 3d rate

West 6th Principal Meridian

	North between Sections 23 & 24 Va 13° 12' East
4000	Set charred post in mound of earth with pits as per instructions for 1/4 Sec Cor
8000	Set charred post in mound of earth with pits as per instructions for corner to Sections 13. 14. 23 and 24
	Land moderately rolling Sandy 2d rate

Township 17 North Range 21

	East on arrandom line between Sections 13 and 24 Va 13°12' East
3000	Drain 28 links wide descends South East
4000	Set post for temporary 1/4 Sec cor
8012	Intersect the East boundary of the Township 38 links North of post corner to Sections 13 24 from which corner I ran North 89°44 West on a true line between Sections 13 and 24 Va 13°12' East
4006	Set charred post in mound of earth with pits as per instructions for 1/4 Sec cor
8012	The corner to Sections 13, 14, 23, 24 Land rolling 2d rate

West 6th Principal Meridian

	North between Sections 13 & 14 Va 13°12' East
40	Drain 20 links wide descends S. East
4000	Set charred post in mound of earth with pits as per instructions for 1/4 Sec cor
8000	Set charred post in mound of earth with pits as per instructions for corner to Sections 11, 12, 13 & 14
	Land gently rolling 1st rate

Township 17 North Range 21

	East on a random line between Sections 12 and 13 Va 13° 12' East
600	Drain 20 links wide descends S. E
4000	Set post for temporary 1/4 Sec cor
8024	Intersect the East boundary of the Township 16 1/3 links North of post corner to Sections 12 & 13 from which corner I ran North 89° 53' West on a true line between Sections 12 and 13 Va 13° 12' East
4012	Set charred post in mound of earth with pits as per instructions for 1/4 Sec cor
8024	The corner to Sections 11, 12, 13 & 14,
	Land rolling, Good 2d rate

West 6th Principal Meridian

	North between Sections 11 and 12 Va 13° 12' East
2000	Leave gently rolling land, and enter high broken hills, bears E & W
4000	Set charred post in mound of earth with pits as per instructions for 1/4 Sec cor
8000	Set charred post in mound of earth with pits as per instructions for corner to Sections 1, 2, 11 and 12
	South 20 chains gently rolling 1st rate. Balance very broken 3d rate
	About 8 chains S. E from the corner to Sections 1, 2, 11, 12 in Section 12 there is a grove of timber, containing about 15 acres, it is ash, red cedar and elm, good timber

Township 17 North Range 21 West 6th Principal Meridian

	East on a random line between Sections 1 and 12 Va 13° 12' East
1500	Deep gulch 200 links wide descends South
4000	Set post for temporary 1/4 Sec cor
8012	Intersect the East boundary of the Township 32 2/3 links North of post corner to Sections 1 & 12 from which corner I ran North 89° 46' West on a true line between Sections 1 & 12 Va 13° 12' East
4006	Set charred post in mound of earth with pits as per instructions for 1/4 Sec cor
8012	The corner to Sections 1. 2. 11. 12. The land along this line is very broken 3d rate There are a few scattering trees North of this line in the S.E. Quarter of Section 1 cottonwood and Elm

	North on a random line between Sections 1 & 2 Va 13° 12' East
4000	Set post for temporary 1/4 Sec Cor
7942	Intersect the North boundary of the Township 23 1/3 links East of post corner to Sections 1 & 2 from which corner I ran South 10' East on a true line between Sections 1 & 2 Va 13° 12' East
3942	Set charred post in mound of earth with pits as per instructions for 1/4 Sec cor
7942	The corner to Sections 1. 2. 11 & 12
	Land South part Broken 3d rate North part rolling 2d rate About 8 chains East of the Quarter post on this line and in Section 1 there is a grove of Good timber. There are a few scattering trees all through Sec 1 Cedar ash cottonwood & Elm

Township 17 North Range 21

	North between Sections 34 & 35 Va 13° 12' East
4000	Set charred post in mound of earth with pits as per instructions for 1/4 Sec cor
6900	Drain 20 links wide descends S. E
8000	Set charred post in mound of earth with pits as per instructions for corner to Sections 26. 27. 34 and 35
	South 60 chains Sandy hills 3d rate. North 30 chains rolling good. 2d rate land
	Sept 15 1872

West 6th Principal Meridian

	East on a random line between Sections 26 & 35 Va 13° 12' East
3200	Drain 30 links wide descends N. E
4000	Set post for temporary 1/4 Sec cor
8032	Intersect the North and South line 23 1/3 links South of post corner to Sections 25. 26. 35 & 36 from which corner I ran South 89° 50 West on a true line between Sections 26 & 35 Va 13° 12' East
4016	Set charred post in mound of earth with pits as per instructions for 1/4 Sec cor
8032	The corner to Sections 26. 27. 34. 35
	Land rolling 2d rate

Township 17 North Range 21

	North between Sections 26 & 27 Va 13° 12' East
4000	Set charred post in mound of earth with pits as per instructions for 1/4 Sec cor
8000	Set charred post in mound of earth with pits as per instructions for corner to Sections 22. 23. 26 and 27
	Land rolling, Sandy 3d rate

West 6th Principal Meridian

	East on a random line between Sections 23 & 26 Va 13° 12' East
4000	Set post for temporary 1/4 Sec cor
8000	Intersect the North and South line 35 links North of post corner to Sections 23. 24. 25 & 26 from which corner I run North 89° 45' West on a true line between Sections 23 & 26 Va 13° 12' East
4000	Set charred post in mound of earth with pits as per instructions for 1/4 Sec cor
8000	The corner to Sections 22. 23. 26 & 27
	Land rolling, Sandy. poor 2d rate

Township 17 North Range 21

	North between Sections 22 & 23 Va 13° 12' East
4000	Set charred post in mound of earth with pits as per instructions for 1/4 Sec cor
8000	Set charred post in mound of earth with pits as per instructions for corner to Sections 14. 15. 22 & 23
	Land gently rolling, Soil 1st rate

West 6th Principal Meridian

	East on a random line between Sections 14 & 23 Va 13° 12' East
4000	Set post for temporary 1/4 Sec cor
8026	Intersect the North and South line 23 1/3 links South of post corner to Sections 13. 14. 23 & 24 from which corner I ran South 89° 58' West on a true line between Sections 14 & 23 Va 13° 12' East
4013	Set charred post in mound of earth with pits as per instructions for 1/4 Sec cor
8026	The corner to Sections 14. 15. 22 & 23
	Land rolling 2d rate

Township 17 North Range 21 West 6th Principal Meridian

	North between Sections 14 & 15	
	Va 13° 12' East	
40 800	Drain 20 lks wide descends S.E.	
4000	Set charred post in mound	2600
	of earth with pits as per	4000
80	instructions for 1/4 Sec cor	8000
6600	Drain 50 lks wide descends East	
8000	Set charred post in mound	
	of earth with pits as per	
	instructions for corner to	
	Sections 10, 11, 14 & 15	
	Land moderately rolling	4000
	Good 2d rate	

	East on a random line
	between Sections 11 & 14
	Va 13° 12' East
2600	Drain 18 lks wide descends South
4000	Set post for temporary 1/4 Sec cor
8000	Intersect the North and South
	line 38 links South of post
	corner to Sections 11, 12, 13 & 14 from
	which corner I ran South 89° 44'
	West on a true line between
	Sections 11 & 14
	Va 13° 12' East
4000	Set charred post in mound
	of earth with pits as per
	instructions for 1/4 Sec cor
8000	The corner to Sections 10, 11, 14 & 15
	Land rolling 2d rate

Township 17 North Range 21

	North between Sections 10 & 11 Va 13° 12' East
4000	Set charred post in mound of earth with pits as per instructions for 1/4 Sec cor.
5000	Enter cedar grove bears E & W
5900	Leave grove and enter Prairie bears East and West
8000	Set charred post in mound of earth with pits as per instructions for corner to Sections 2. 3. 10 & 11
	South 60 chains very broken 3d rate
	North 20 " gently rolling 1st rate
	There is a beautiful lake of Red on this line mostly in Sec 11 the trees are very large and straight

West 6th Principal Meridian

	East on a random line between Sections 2 & 11 Va 13° 12' East
4000	Set post for temporary 1/4 Sec cor
5100	Enter timber, and begin to descend into deep gulch. Gulch descends South
5300	To bottom of gulch
5600	To opposite side of gulch & leave timber bears North & South
8040	Intersect the North and South line 37 3/8 links South of post corner to Sections 1. 2. 11 & 12 from which corner I ran South 89° 44' West on a true line between Sections 2 & 11 Va 13° 12' East
4020	Set charred post in mound of earth with pits as per instructions for 1/4 Sec cor
8040	The corner to Sections 2. 3. 10 & 11 Land broken 3d rate
	There is a grove of good timber on this line mostly in Sec 11. It is about 10 acres in extent, composed of cedar and ash The trees are large

Township 17 North Range 21

		North on a random line between Sections 2 & 3 Va 13° 12' East
4		
	4000	Set post for temporary 1/4 Sec cor
	7936	Intersect the North boundary of the Township 48 links East of post corner to Sections 2 & 3 from which corner I ran South 1/4 East on a true line between Sections 2 & 3 Va 13° 12' East
5		
5		
8		
	3936	Set charred post in mound of earth with pits as per instructions for 1/4 Sec cor
	7936	The corner to Sections 2.3.10 & 11
		Land rolling 2d rate

West 6th Principal Meridian

	North between Sections 33 & 34 Va 13° 12' East
4000	Set charred post in mound of earth with pits as per instructions for 1/4 Sec cor
8000	Set charred post in mound of earth with pits as per instructions for corner to Sections 27.28.33 & 34
	Land Sandy hills 3d rate

Township 17 North Range 21 West 6th Principal Meridian

		East on a random line between Sections 27 & 34 Va 13° 12' East
4	4000	Set post for temporary 1/4 Sec cor
	6700	Drain 20 lks wide descends S.E
5	7992	Intersect the North and South
6		line 18 2/3 links North of post
		corner to Sections 26. 27. 34 & 35
8		from which corner I ran
	North	89° 52' West on a true line
		between Sections 27 & 34 Va 13° 12' East
	3996	Set charred post in mound
		of earth with pits as per
		instructions for 1/4 Sec cor
	7992	The corner to Sections 27. 28. 33. 34
		Land rolling. Sandy. poor Soil

	North between Sections 27 & 28 Va 13° 12' East
4000	Set charred post in mound of earth with pits as per instructions for 1/4 Sec cor
4200	Drain 30 lks wide descends S.E
8000	Set charred post in mound of earth with pits as per instructions for corner to Sections 21. 22. 27 & 28
	Land rolling, Sandy; poor Soil
	Sept 16th 1872

Township 17 North Range 21

	East on a random line between Sections 22 and 27 Va 13°12' East
4000	Set post for temporary 1/4 Sec. cor
8046	Intersect the North and South line 7 links North of post corner to Sections 22. 23. 26 & 27 from which corner I ran North 89°57' West on a true line between Sections 22 & 27 Va 13°12' East
4023	Set charred post in mound of earth with pits as per instructions for 1/4 Sec cor.
8046	The corner to Sections 21. 22. ~~28~~ 27. 28
	Land Sandy hills 3d rate

West 6th Principal Meridian

	North between Sections 21 & 22 Va 13°12' East
4000	Set charred post in mound of earth with pits as per instructions for 1/4 Sec cor
8100	Set charred post in mound of earth with pits as per instructions for corner to Sections 15. 16. 21 & 22
	Land rolling hills, Sandy 3d rate

Township 17 North Range 21

East on a random line
between Sections 15 & 22.
Va 13°12' East

4000 Set post for temporary ¼ Sec cor
8006 Intersect the North and South
line 28 links North of post
corner to Sections 14.15. 22 & 23
from which corner I ran North
89°48' West on a true line
between Sections 15 & 22
Va 13°12' East

4003 Set charred post in mound
of earth with pits as per
instructions for ¼ Sec cor
8006 The corner to Sections 15.16 21 & 22

East 60 chains gentle rolling
1st rate. West 20 chains Sandy
3d rate

West 6th Principal Meridian

North between Sections 15 & 16
Va 13°12' East

4000 Set charred post in mound
of earth with pits as per
instructions for ¼ Sec cor

8000 Set charred post in mound
of earth with pits as per
instructions for corner to
Sections 9.10. 15 & 16

South 20 chains Sandy 3d rate
Balance gently rolling 1st rate

Township 17 North Range 21

	East on a random line between Sections 10 & 15 Va 13° 12' East
4000	Set post for temporary 1/4 Sec cor
5000	Drain 20 lks wide descends S. E
8036	Intersect the North and South line 23 links North of post corner to Sections 10. 11. 14 & 15 from which corner I ran North 89° 50' West on a true line between Sections 10 & 15 Va 13° 12' East
4018.	Set charred post in mound of earth with pits as per instructions for 1/4 Sec cor.
8036	The corner to Sections 9. 10. 15 & 16
	Land rolling Good 2d rate

West 6th Principal Meridian

	North between Sections 9 & 10 Va 13° 12' East
4000	Set charred post in mound of earth with pits as per instructions for 1/4 Sec cor
5000	Leave gently rolling land, and enter rolling hills, bears E and W
8000	Set charred post in mound of earth with pits as per instructions for corner to Sections 3. 4. 9 & 10
	South 50 chains 1st rate Soil
	North 30 chains 3d rate.
	There is a Small grove of timber near the center of Section 10 cottonwood and Elm

Township 17 North Range 21

	East on a random line between Sections 3 & 10 Va 13°12' East
4000	Set post for temporary 1/4 Sec cor
8028	Intersect the North and South line 12 links South of post corner to Sections 2. 3. 10 & 11 from which corner I ran South 89°55' West on a true line between Sections 3 & 10 Va 13°12' East
4014	Set charred post in mound of earth with pits as per instructions for 1/4 Sec cor
8028	The corner to Sections 3. 4. 9 & 10
	West 60 chains broken 3d rate East 20 chains 1st rate

West 6th Principal Meridian

	North on a random line between Sections 3 and 4 Va 13°12' East
4000	Set post for temporary 1/4 Sec cor
7998	Intersect the North boundary of the Township 7 links West of post corner to Sections 3 & 4 from which corner I ran South 3' West on a true line between Sections 3 & 4 Va 13°12' East
3998	Set charred post in mound of earth with pits as per instructions for 1/4 Sec cor
7998	The corner to Sections 3. 4. 9 & 10
	South 40 chains, broken 3d rate Balance rolling 2d rate

Township 17 North Range 21

	North between Sections 32 & 33
	Va 13°12' East
4000	Set charred post in mound
	of earth with pits as per
	instructions for 1/4 Sec cor
8000	Set charred post in mound
	of earth with pits as per
	instructions for corner to
	Sections 28. 29. 32 & 33
	Land Sandy hills 3d rate

West 6th Principal Meridian

	East on a random line
	between Sections 28 & 33
	Va 13°12' East
4000	Set post for temporary 1/4 Sec cor
7982	Intersect the North and South
	line 16 1/3 links South of post
	corner to Sections 27. 28. 33 & 34
	from which corner I ran
	South 89°53' West on a true
	line between Sections 28 & 33
	Va 13°12' East
3991	Set charred post in mound
	of earth with pits as per
	instructions for 1/4 Sec cor
7982	The corner to Sections 28. 29. 32. 33
	Land Sandy hills 3d rate

Township 17 North Range 21

	North between Sections 28 & 2[illegible]
	Va 13°12 East
4000	Set charred post in mound of earth with pits as per instructions for 1/4 Sec cor
4700	Ravine 1.60 wide descends North East
8000	Set charred post in mound of earth with pits as per instructions for corner to Sections 20. 21. 28 & 29
	Land Sandy hills 3d rate
	Sept 17" 1872

West 6th Principal Meridian

	East on a random line between Sections 21 & 28
	Va 13°12' East
2400	Drain 20 lks wide descends S. E
4000	Set post for temporary 1/4 Sec cor
8000	Intersect the North and South line 7 links South of post corner to Sections 21. 22. 27 & 28 from which corner I ran South 89°57 West on a true line between Sections 21 & 28
	Va 13°12' East
4000	Set charred post in mound of earth with pits as per instructions for 1/4 Sec cor
8000	The corner to Sections 20. 21. 28 & 29
	Land Sandy hills 3d rate

Township 17 North Range 21

	North between Sections 20 & 21 Va 13°12' East
1600	Drain 20 lks wide descends S E
4000	Set charred post in mound of earth with pits as per instructions for 1/4 Sec cor
4300	Drain 20 lks wide descends S W
6100	Drain 20 lks wide descends S E
8000	Set charred post in mound of earth with pits as per instructions for corner to Sections 16, 17, 20, 21
	Land rolling Sandy 2d rate

West 6th Principal Meridian

	East on a random line between Sections 16 & 21 Va 13°12' East
4000	Set post for temporary 1/4 Sec cor
7985	Intersect the North and South line 11 2/3 links South of post corner to Sections 15, 16, 21 & 22 from which corner I ran South 89°55' West on a true line between Sections 16 & 21 Va 13°12' East
8992½	Set charred post in mound of earth with pits as per instructions for 1/4 Sec cor
7985	The corner to Sections 16, 17, 20 & 21
	Land, Sandy hills 3d rate

Township 17 North Range 21 West 6th Principal Meridian

	North between Sections 16 & 17 Va 13°12' East
4000	Set charred post in mound of earth with pits as per instructions for 1/4 Sec cor
8000	Set charred post in mound of earth with pits as per instructions for corner to Sections 8. 9. 16 & 17
	Land rolling hills. Sandy 3d rate

	East on a random line between Sections 9 & 16 Va 13°12' East
4000	Set post for temporary 1/4 Sec cor
7960	Intersect the North and South line 37 1/3 links North of post corner to Sections 9. 10. 15 & 16 from which corner I ran North 89°44' West on a true line between Sections 9 & 16 Va 13°12' East
3980	Set charred post in mound of earth with pits as per instructions for 1/4 Sec cor
7960	The corner to Sections 8. 9. 16 & 17
	West 60 chains Sandy hills 3d rate
	East 20 chains rolling 2d rate

Township 17 North Range 21

North between Sections 8 & 9
Va 13°12' East

4000 Set charred post in mound of earth with pits as per instructions for 1/4 Sec cor

8000 Set charred post in mound of earth with pits as per instructions for corner to Sections 4, 5, 8 & 9

South 20 chains, Sandy hills poor Soil. Balance gently rolling 1st rate Soil

West 6th Principal Meridian

East on a random line between Sections 4 & 9
Va 13°12' East

3000 Leave gently rolling land & rule Broken hills bgs N.W. & S.E.

4000 Set post for temporary 1/4 Sec Cor

8020 Intersect the North and South line 35 links South of post corner to Sections 3. 4. 9. & 10 from which corner I ran South 89°45' West on a true line between Sections 4 & 9
Va 13°12' East

4010 Set charred post in mound of earth with pits as per instructions for 1/4 Sec cor

8020 The corner to Sections 4. 5. 8 & 9

East 50 chains broken 3d rate
West 30 chains gently rolling 1st rate

Township 17 North Range 21

	North on a random line between Sections 4 and 5
	Va 13°12' East
4000	Set post for temporary 1/4 sec cor
7965	Intersect the North boundary of the Township 16 1/3 links West of post corner to Sections 4 & 5 from which corner I ran South 7' West on a true line between Sections 4 & 5
	Va 13°12' East
3965	Set charred post in mound of earth with pits as per instructions for 1/4 sec cor
7965	The corner to Sections 4, 5, 8 & 9
	Land gently rolling 1st rate

West 6th Principal Meridian

	North between Sections 31 & 32
	Va 13°12' East
38000	Ravine 1.50 wide descends North East
4000	Set charred post in mound of earth with pits as per instructions for 1/4 sec cor
8000	Set charred post in mound of earth with pits as per instructions for corner to Sections 29. 30. 31 & 32
	Land rolling 2d rate

Township 17 North Range 21

	East on a random line between Sections 29 & 32 Va 13°12' East
4000	Set post for temporary 1/4 Sec cor
8000	Intersect North and South line 4 2/3 links South of post corner to Sections 28, 29, 32 & 33 from which corner I ran South 89°58' West on a true line between Sections 29 & 32 Va 13°12' East
4000	Set charred post in mound of earth with pits as per instructions for 1/4 Sec cor
8000	The corner to Sections 29, 30, 31, 32 East 20 chains Sandy 3d rate Balance rolling good 2d rate Soil

West 6th Principal Meridian

	West on a random line between Sections 30 & 31 Va 13°12' East
4000	Set post for temporary 1/4 Sec cor
7961	Intersect the West boundary of the Township 21 links South of post corner to Sections 30 & 31 from which corner I ran South 89°57' East on a true line between Sections 30 & 31 Va 13°12' East
3961	Set charred post in mound of earth with pits as per instructions for 1/4 Sec cor
7961	The corner to Sections 29, 30, 31 & 32 Land rolling 2d rate

Township 17 North Range 21

	North between Sections 29 & 30
	Va 13°12' East
4000	Set charred post in mound
	of earth with pits as per
	instructions for 1/4 Sec cor
8000	Set charred post in mound
	of earth with pits as per
	instructions for corner to
	Sections 19. 20. 29. 30
	Land rolling, Sandy 3d rate
	Sept 18 1872

West 6th Principal Meridian

	East on a random line
	between Sections 20 & 29
	Va 13°12' East
4000	Set post for temporary 1/4 sec cor
7985	Intersect the North and South
	line 28 links North of post
	corner to Sections 20. 21. 28 & 29
	from which corner I ran
	North 89°48' West on a true
	line between Sections 20 & 29
	Va 13°12' East
399 1/2	Set charred post in mound
	of earth with pits as per
	instructions for 1/4 Sec cor
7985	The corner to Sections 19. 20. 29 & 30
	Land rolling Sandy 3d rate

Township 17 North Range 21

	West on a random line between Sections 19 & 30 Va 13°12' East
4000	Set post for temporary 1/4 Sec cor
8060	Intersect the West boundary of the Township 35 links North of post corner to Sections 19 & 30 from which corner Ran North 89°45' East on a true line between Sections 19 & 30 Va 13°12' East
4060	Set charred post in mound of earth with pits as per instructions for 1/4 Sec cor
8060.	The corner to Sections 19.20.29.30
	Land rolling Sandy 3d rate

West 6th Principal Meridian

	North between Sections 19 & 20 Va 13°12' East
2100	Drain 18 lks wide descends N E
4000	Set charred post in mound of earth with pits as per instructions for 1/4 Sec cor
8000	Set charred post in mound of earth with pits as per instructions for corner to Sections ~~X.X.~~ 17 & 18. 19. 20
	Land rolling Sandy 3d rate

Township 17 North Range 21

	East on a random line between Sections 17 & 20 Va 13° 12' East
4000	Set post for temporary 1/4 Sec cor
7200	Drain 18 lks wide Descends S.E
8016	Intersect the North and South line 32 2/8 links South of post corner to Sections 16, 17, 20 & 21 from which corner I ran South 89° 46' West on a true line between Sections 17 & 20 Va 13° 12' East
4008	Set charred post in mound of earth with pits as per instructions for 1/4 Sec cor
8016	The corner to Sections 17, 18, 19 & 20
	Land rolling, Sandy 3d rate

West 6th Principal Meridian

	West on a random line between Sections 18 & 19 Va 13° 12' East
4000	Set post for temporary 1/4 Sec cor
7965	Intersect the West boundary of the Township at post corner to Sections 18 and 19 from which corner I ran East on a true line between Sections 18 & 19 Va 13° 12' East
65 39~~4~~5	Set charred post in mound of earth with pits as per instructions for 1/4 Sec cor
65 79~~4~~5	The corner to Sections 17, 18, 19 & 20
	Land rolling Sand hills 3d rate

Township 17 North Range 21

	North between Sections 17 & 18
	Va 13°12' East
4000	Set charred post in mound
	of earth with pits as per
	instructions for ¼ Sec cor
8000	Set charred post in mound
	of earth with pits as per
	instructions for corner to
	Sections 7, 8, 17 & 18
	Land rolling, Sand hills 3d rate

West 6th Principal Meridian

	East on a random line
	between Sections 8 & 17
	Va 13°12' East
3000	Drain 20 lks wide descends South
4000	Set post for temporary ¼ Sec cor
8020	Intersect the North and South
	line 23⅔ links North of post
	corner to Sections 8, 9, 16 & 17
	from which corner I ran North
	89° 55' West on a true line
	between Sections 8 & 17
	Va 13°12' East
4010	Set charred post in mound
	of earth with pits as per
	instructions for ¼ Sec cor
8020	The corner to Sections 7, 8, 17 & 18
	Land, Sandy hills 3d rate

Township 17 North Range 21

West on a random line
between Sections 7 & 18
Va 13°12' East

4000 Set post for temporary 1/4 Sec cor
8010 Intersect the West boundary of
the Township 23 3/8 links North
of post corner to Sections 7 & 18
from which corner I ran North
89°.50' East on a true line
between Sections 7 and 18
Va 13°12' East

4010 Set charred post in mound
of earth with pits as per
instructions for 1/4 Sec cor
8010 The corner to Sections 7. 8. 17 and 18

Land rolling Sand hills 3d rate

West 6th Principal Meridian

North between Sections 7 & 8
Va 13°12' East

4000 Set charred post in mound
of earth with pits as per
instructions for 1/4 Sec cor
8000 Set charred post in mound
of earth with pits as per
instructions for corner to
Sections 5. 6. 7 & 8

North part gently rolling 1st rate
South 40 chains, rolling, Sandy 3d rate

Township 17 North Range 21

	East on a random line between Sections 5 and 8 Va 13° 12' East
4000	Set post for temporary 1/4 Sec Cor
7968	Intersect the North and South line 23 1/2 links North of post corner to Sections 4, 5, 8 & 9 from which corner I ran North 89° 50' West on a true line between Sections 5 and 8 Va 13° 12' East
3984	Set charred post in mound of earth with pits as per instructions for 1/4 Sec cor
7968	The corner to Sections 5, 6, 7 & 8
	Land rolling 2d rate

West 6th Principal Meridian

	West on a random line between Sections 6 & 7 Va 13° 12' East
4000	Set post for temporary 1/4 Sec cor
7958	Intersect the West boundary of the Township 37 1/3 links North of post corner to Sections 6 and 7 from which corner I ran 89° 44' East on a true line between Sections 6 and 7 Va 13° 12' East
3958	Set charred post in mound of earth with pits as per instructions for 1/4 Sec cor
7958	The corner to Sections 5, 6, 7 & 8
	Land rolling, good 2d rate

Township 17 North Range 21 West 6th Principal Meridian

North on a random line between Sections 5 and 6
Va 13°12' East

4000 Set post for temporary 1/4 Sec cor
7935 Intersect the North boundary of the Township 30 links West of post corner to Sections 5 & 6 from which corner Fran South 13' West on a true line between Sections 5 and 6
Va 13°12' East

3935 Set charred post in mound of earth with pits as per instructions for 1/4 Sec cor
7935 The corner to Sections 5. 6. 7 and 8

Land rolling Good Soil 2d cut
Sept 19th 1892

General Description

The land in this Township is mostly 2d and 3d rate, there is a grove of good timber in the N.W quarter of Section 12 containing 15 acres. There is a small grove of good timber in the West part of Section 1 and a few scattering trees all through the Section. There is a grove of timber in the N.E. quarter of Section 11 and S.E. quarter of Section 2 mostly in Section 10 this grove contains about 10 acres. Good timber mostly Red cedar, there is a grove of Red cedar of about 6 acres in the N.W quarter of Section 11 and N.E. quarter of Section 10 There is also a small grove of Ash. Elm & Cedar near the center of Sec 10 This Township is all prairie except the groves above named The timber in the groves is large straight and stands thick without undergrowth

A list of the names of the indi-

-viduals employed to assist in sum measuring, or marking the lines and corners described in the foregoing Field notes of Township No 17 North of the base line of Range No 21 W of the 6th Principal Meridian in the State of Nebraska, Showing the respect capacities in which they acted

Allard C. Peavey } Chainmen
Albert P. Janney }
Frank Littlefield Axeman
Peter, T. Bennett Axeman
John W. Daugherty Compassman

We hereby certify that we assisted John W. Daugherty, deputy Surveyor Surveying and Subdividing Township 17 North of the base line of Range No 21 West of the 6th Principal Meridian in the State of Nebraska, and that said Township has been in all respects, to the best of our Knowledge and belief, well and faithfully Surveyed, and the boundary monuments planted according to the instructions furnished by the Surveyor General

Allard C Peavey. Chainman
Albert P. Janney Chainman
Frank. Littlefield Axeman
P. [illegible] Axeman

Subscribed and Sworn to by the above named persons, before me, a Notary Public for the county of Dodge in the State of Nebraska this 9th day of Oct 1872

Geo W E Dorsey
Notary Public
Dodge Co Neb

I, John W. Daugherty, Deputy Surveyor, do solemnly swear that in pursuance of a joint contract, wherein John W. Daugherty and D. S. Parmalee are joint contractors with E. E. Cunningham United States Surveyor General for the District of Nebraska and Iowa bearing date the 2a day of July 1872 I have well, faithfully, and truly in my own proper person, and in strict conformity with the instructions furnished by the Surveyor General, the Surveying Manual, and the laws of the United States, surveyed all those parts or portions of Township No 17 North of the base line and Range No 21 West of the 6th Principal Meridian in the State of Nebraska as are represented in the foregoing field notes as having been surveyed under my direction: and I do further solemnly swear that all the corners of said surveys have been established and perpetuated in strict accordance with the Surveying Manual, and printed instructions, and that the foregoing are the true and original notes of such survey

John W. Daugherty
Deputy Surveyor

Subscribed by the said John W Daugherty and sworn to before me a Notary Public for the County of Dodge and the State of Nebraska this 16 day of Oct 1872

Geo W E Dorsey
Notary Public
Dodge Co Neb

Surveyor Generals Office
Plattsmouth Feb 14th 1873

The foregoing Field Notes of the Survey and Subdivision of Township No 17. North of Range No 21. West of the 6th Principal Meridian executed by John W Daugherty Deputy Surveyor under Joint contract No 64, dated July 2d 1872 wherein John W Daugherty and D. S Parmalee are joint contractors in the month of September 1872, having been critically examined the necessary corrections and explanations made the said field Notes and the Surveys they describe are hereby approved

E. E. Cunningham
Surveyor General

Town 18 Range 21 W.

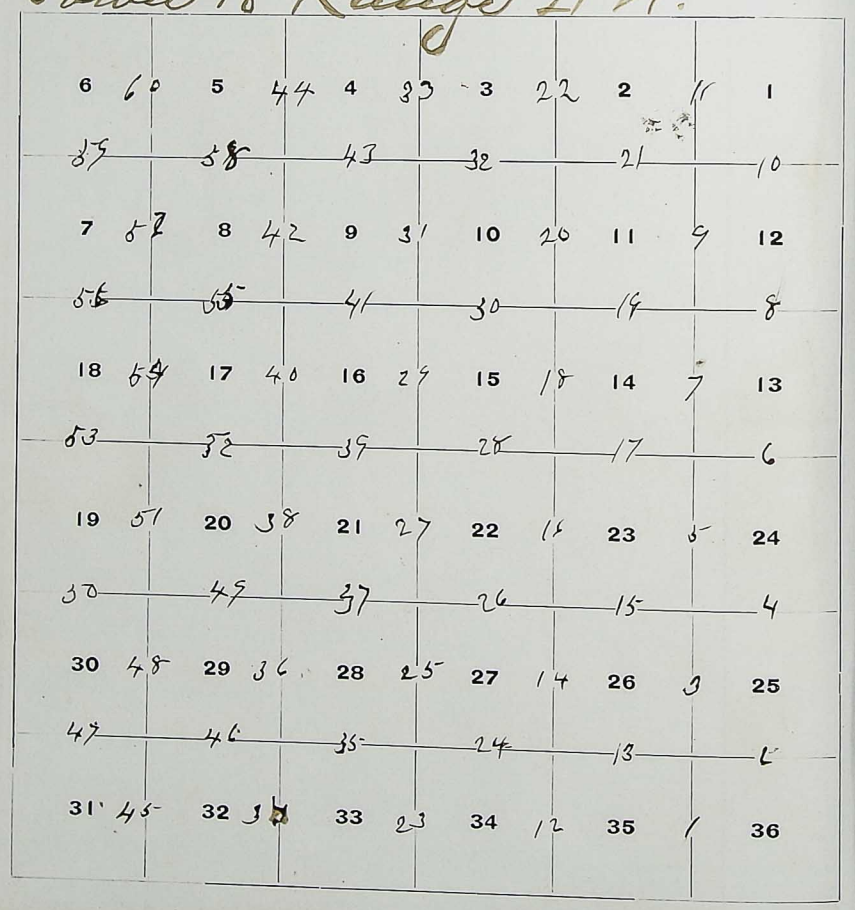

Field Notes

of

the Survey of the Subdivision and meanders

Lines of Township No 18 N

Range No 21 West of the 6 Principal Merd

Line

Executed by:

James L Slocum,

Deputy Surveyor under Joint contract No 73 dated May 14th 1873

Survey

Commenced July 22nd 1873

Completed July 26th 1873

Chains	
	From the cor to secs 35 & 36 on south boundary of Township I run north bet secs 35 & 36 Va 13° 5' E
40.00	Set post 4 x 3 □ by 1 ft in ground deposit charred stake raised mound of earth 3 ft high with pits 12 x 24 by 1 ft deep as per instruction for 1/4 sec cor
80.00	Set post 4 x 4 □ by 1 ft in ground deposit charred stake raised mound of earth 3 ft high with pits 12 x 24 1 ft deep as per Instruction for cor to secs 25 26 35 & 36

Land rolling
Soil Good

	East on a random line Between Secs 25 and 36 Va 13° 5' E.
40.00	Enter sand Bluffs N W & S E
40.00	Set stake for Temporary 1/4 sec cor
80.20	Intersect the E Boundary of the Township 10 lks N. of the cor to Secs 25 and 36 from which cor I Return.
	N 89° 56 West on a true line Between Secs 25 & 36. Va 13° 5' E
40.16	Set Post 4 ft x 3 in □ 1 ft in ground Deposit Charred stake raised mound of Earth 2 1/2 x 3 1/2 ft □ north pits 12 x 24 in 1 ft deep as per Instructions for a 1/4 Sec cor
80.20	Cor to Secs 25 26 35 and 36

Land Gently rolling
Soil Good

T 18 N R. 21 West 6 PM

	North between Secs 25 and 26
	On 13° 5' E
6.00	Sand Bluff bears N W & N E
240.00	Set Post 4 ft x 3 in □ 1 ft in ground
	Deposit chained stake raise
	mound of Earth 2½ x 3½ ft □ with
	Pits 12 x 24 in 1 ft deep as
	per Instructions for a ¼ sec cor
80.00	Set Post 4 ft x 3 in □ 1 ft in
	ground deposit chained stake
	raise mound of Earth 2½ x 3½ ft □
	with pits 12 x 24 in 1 ft deep
	as per Instructions for a
	Cor to Secs 23 24 25 & 26

Land Rolling & Sandy
Soil 2d rate

T. 18. N R. 21 West 6 PM

	East on a random line
	between Secs 24 & 25
	On 13° 5' E
40.00	Set Stake for temporary ¼ sec cor
79.95	Intersect the E & W Boundary of
	the Township at the cor to Secs
	24 and 25 from which cor I run
	West on a true line between
	Secs 24 and 25
	On 13° 55' E
39.97½	Set Post 4 ft x 3 in □ 1 ft in ground.
	Deposit chained stake raise mound
	of Earth 2½ x 3½ ft □ with pits 12 x
	24 in 1 ft deep — as per instructions
	for a ¼ Sec cor
79.95	Cor to Secs 23 24 25 and 26

Land rolling
Soil 2 rate

T. 18 N.R. 21 West 6. P.M.

North between Secs 23 & 24
Va 13°05' E

40.00 Set Post 4 ft x 3 in □ 1 ft in ground
Deposit charred stake raise
Mound of Earth 2½ x 3½ ft □ with
pits 12 x 24 in 1 ft deep as per
Instructions for a 74 sec cor
53.00 Ravine bears N.E.
79.00 Ravine " N.E.
800.0 Set Post 4 ft x 3 in □ 1 ft in
ground deposit charred stake
raise Mound of Earth 2½ x
3½ ft □ with pits 12 x 24 in
1 ft deep as per instructions
for a Cor to Secs 13 14 23
and 24

Land Gently rolling
Soil 2d rate

T. 18 N.R. 21 West 6 P.M.

East on a random line
Between Secs 13 & 24
Va 13°05' E.

2.00 Ravine Bears South
8.00 Ravine Bears North
16.00 Some ravine bears South
40.00 Set stake for temporary 74 sec cor
7989 Intersect the E. Boundary of the Town-
ship at the cor to Secs 13 and 24
From which cor I run
West on a true line between
Secs 13 & 24
Va 13°05' E

3994½ set post 4 ft x 3 in □ 1 ft in ground
Deposit charred stake raise
Mound of Earth 2½ x 3½ ft □ with
pits 12 x 24 in 1 ft deep as
per instructions for a 74
Sec. cor
7989 Cor to Secs 13 14 23 & 24

Land rolling Gently
Soil 2d rate

T. 18 N. R. 21 West 6th P.M.

North between Secs 13 and 14
on 13°05' E

4000 Set Post 4 ft x 3 in □ 1 ft in ground deposit charred State raise mound of Earth 2½ x 3½ ft □ with pits 12 x 24 in 1 ft deep – as per instructions for a ¼ sec cor

8000 Set Post 4 ft x 3 in □ 1 ft in ground. Deposit charred State raise mound of Earth 2½ x 3½ ft □ with pits 12 x 24 in 1 ft deep as per Instructions for a cor to Secs 11 12 13 & 14

Land rolling
Soil 2d rate

T. 18 N. R. 21 West 6 P.M.

East on a random line
Between Secs 12 & 13.
On 13°05' E.

40.00 Set stake for temporary ¼ sec cor

" Course Bears north East

7990 Intersect the E Boundary of the Township 21 links North of the cor to Secs 12 and 13. from which cor I run.
N. 89°51' West on a true line
Between Secs 12 & 13
On 13°05' E

3995 Set post 4 ft x 3 in □ 1 ft in ground Deposit charred State raise Mound of Earth 2½ x 3½ ft □ with pits 12 x 24 in 1 ft deep – as per instructions for a ¼ sec Cor

7990 Cor to Secs 11 12 13 and 14

Land rolling
Soil 2d rate

T. 18 N R. 21 West 6 PM.

North between Secs 11 and 12
Va 13° 05 E.

40.00 Set Post 4 ft x 3 in □ 1 ft in ground deposit charred Stake raise mound of Earth 2½ x 3½ ft □ with pits 12 x 24 in 1 ft deep. as per instructions for a ¼ sec. Cor

61.00 Ravine bears N. W.

80.00 Set post 4 ft x 3 in □ 1 ft in ground Deposit charred Stake raise Mound of Earth 2½ x 3½ ft □ with pits 12 x 24 in 1 ft deep - as per instructions for a Cor to Secs 1 2 11 & 12

Land rolling

Soil 2d rate

T 18 N R. 21 W. 6 PM.

East on a random line
Between Secs 1 and 12
Va 13° 05 E.

4000 Set Stake for Temporary ¼ sec cor

7986 Intersect the E Boundary of the Township 6 links North of the Corner to Secs 1 and 12 from which Cor I run.
N. 89° 53' West on a true line
Between Secs 1 and 12
Va 13° 05 E

3993. Set post 4 ft x 3 in □ 1 ft in ground Deposit charred Stake raise Mound of Earth 2½ x 3½ ft □ with pits 12 x 24 in 1 ft deep - as per Instructions for a ¼ Sec Cor

7996 Cor to Secs 1 2 11 & 12

Land Rolling

Soil 3d rate

T 18 N. R. 21 West 6 PM.

North on a random line
Between secs 1 & 2
Var 13° 05' E.

38.00 Small ravine Bears N W
40.00 Set stake for temporary 1/4 sec cor
80.00 Intersect the North boundary of the township 30 lks West of the Corner to Secs 1 and 2 from which Cor I run
S 13° West on a true line
Between secs 1 and 2
Var. 13° 05' E.
40.00 Set Post 4 ft x 3 in □ 1 ft in ground
Deposit charred stake raise Mound of Earth 2½ x 3½ ft □ with pits 12 x 24 in 1 ft deep as per instructions for a 1/4 sec cor
80.00 Cor to Secs 1, 2, 11 & 12

Land rolling
Soil 3d rate

July 22nd 1873

T. 18 N. R 21 W. 6 PM

North Between secs 34 & 35
Var 13° 05' E.
22.00 Pond of water 16 chs Wide
38.00 Leave Pond of water "
40.00 Set post 4 ft x 3 in □ 1 ft in ground.
Deposit charred stake raise Mound of Earth 2½ x 3½ ft □ with pits 12 x 24 in 1 ft deep - as per instructions for a 1/4 sec cor
80.00 Set post 4 ft x 3 in □ 1 ft in ground
Deposit charred stake raise Mound of Earth 12 x 24 in 1 ft deep as per instructions for a Cor to Secs 26 27 34 and 35

Land rolling prairie
Soil 2d rate

T 18 N. R. 21 West 6 PM.

East on a random line
Between secs 26 & 35
Va 13° 05' E

40.00 Set Stake for temporary 1/4 sec cor
80.20 Intersect the N & S line at the Cor. to Secs. 25 26 35 & 36 from which cor I run
West on a true line 26 & 35
Va 13° 05' E

40.10 Set Post 4 ft x 3 in □ 1 ft in ground
Deposit charred stake raise mound of Earth 2½ x 3½ ft □ with pits 12 x 24 in 1 ft deep - as per instructions for a 1/4 sec cor
80.20 Cor to Secs 26 27 34 & 35

Land Gently rolling
Soil 2d rate

T 18 N. R. 21 West 6 PM.

North Between Secs 26 & 27
Va 13° 05' E

4000 Set Post 4 ft x 3 in □ 1 ft in ground
Deposit charred stake raise
Mound of Earth 2½ x 3½ ft □ with pits 12 x 24 in 1 ft deep as per Instructions for a 1/4 Sec Cor
5800 Small ravine Bears. N E.
8000 Set post 4 ft x 3 in □ 1 ft in ground
Deposit charred stake raise mound of Earth 2½ x 3½ ft □ with pits 12 x 24 in 1 ft deep as per instructions for a cor to Secs: 22 23 26 & 27

Land Rolling
Soil 2d rate

T 18 N. R. 21 West 6 PM.

	East on a random line Between Secs. 23 and 26 Va 13° 05' E.
18.00	Ravine bears N.E. and grove ash timber 6 chains North E. on this ravine
40.00	set stake for temporary 1/4 sec cor
80.45	Intersect the N & S. line 15 lks N of the cor to Secs 23 24 25 and 26 from which cor I run N 89° 54' W ~~East~~ on a true line Between Secs 23 and 26 Va 13° 05' E
40 22½	Set Post 4 ft x 3 in □ 1 ft in ground. Deposit Charred Stake raise mound of Earth 12 x 24 in 1 ft Deep as per Instructions for a 1/4 Sec cor
80.45	Cor to Secs. 22 23 26 & 27

Land Rolling

Soil 2d rate

T 18 N. R. 21 West 6 PM.

	North Between Secs 22 and 23, Va 13° 05' E.
7.50	E. Deep ravine bears N E
10.00	Ravine Bears. Ash timber 3 chs wide
40.00	Set Post 4 ft x 3 in □ 1 ft in ground Deposit Charred Stake raise Mound of Earth 2½ x 3½ ft □ with Pits 12 x 24 in 1 ft Deep as per Instructions for a 1/4 Sec cor
80.00	Set Post 4 ft x 3 in □ 1 ft in ground Deposit Charred Stake raise mound of Earth 2½ x 3½ ft □ with pits 12 x 24 in 1 ft Deep - as per instructions for a 1/4 Cor to Secs 14 15 22 & 23,

Land rolling

Soil 2d rate

T. 18 N. R. 21 West 6th P.M.

	East on a random line
	Between Secs 14 and 23.
	Var 13° 05' E.
40.00	Set Stake for temporary 1/4 sec cor
80.00	Intersect the N & S line 18 lks
	N. of the cor to secs. 13. 14. 23 & 24
	from which cor I run
	N. 89° 52' West on a true line
	Between Secs 14 and 23.
	Var 13° 05' E
40.30	Set post 4 ft x 3 in □ 1 ft in ground
	Deposit Charred stake raise mound
	of Earth 2½ x 3½ ft □ with pits
	12 x 24 in 1 ft deep - as per
	Instructions for a 1/4 sec cor
80.60	Cor to Secs 14 15 22 & 23

Land Rolling & Sand
Soil 2d rate

X

T. 18 N. R. 21 W. 6 P.M.

	North Between Secs 14 & 15
	Var 13° 05' E
36.00	Small Ravine runs East
40.00	Set Post 4 ft x 3 in □ 1 ft in ground
	Deposit Charred stake raise Mound
	of Earth 2½ x 3½ ft □ with pits
	12 x 24 in 1 ft deep - as per
	Instructions for for a 1/4 sec cor
80.00	Set Post 4 ft x 3 in □ 1 ft in ground
	Deposit Charred stake raise Mound
	of Earth 2½ x 3½ ft □ with pits
	12 x 24 in 1 ft deep as per
	instructions for a Cor to Secs
	10 11 14 & 15

Land Rolling & Sand
Soil 2d rate

T 18 N. R 21 W 6 P.M.

		Cor on a random line
		Between Secs 11 & 14
		Var 13° 05' E
4	40.00	set Stake for temporary 1/4 sec cor
8	78.50	Large ravine bears North
	80.10	Intersect the N & S line 19 lks
		N. of the cor to Secs 11 12 13 & 14
		from which cor a rock
		N. 89° 52' West on a line line
		Between Secs 11 & 14
4		Var 13° 05' E.
	40.05	set Post 4 ft x 3 in □ 1 ft in ground
		Deposit Charred stake raise
		Mound of Earth 2½ x 3½ ft ▽ with
		pits 12 x 24 in 1 ft deep as per
	80.10	Instructions for a 1/4 Sec cor
		Cor to Secs 10 11 14 & 15

Land rolling Gently
Soil 2d rate

T 18 N. R. 21 W 6 P.M.

	North Between Secs 10 and 11
	Var 13° 05' E
40.00	Set post 4 ft x 3 in □ 1 ft in ground
	Deposit Charred stake raise
	Mound of Earth 2½ x 3½ ft ▽ with
	pits 12 x 24 in 1 ft deep as per
	Instructions for a 1/4 sec cor
80.00	Set Post 4 ft x 3 in □ 1 ft in ground
	Deposit Charred stake raise Mound
	of Earth 2½ x 3½ ft ▽ with pits
	12 x 24 in 1 ft deep as per
	Instructions for a Cor to Secs
	2 3 10 and 11

Land rolling & Stony
Soil 2d rate

T 18 N R 21 West 6th PM

East on a random line
Between Secs 2 & 11
Var 13° 05' E

4 10.00 Ravine bears N E.
8 40.00 Set stake for temporary 1/4 sec cor
7990 Intersect the N & S line 16
links North of the Cor to
Secs 1 2 11 & 12 from
which Cor I run
N. 89° 53' West on a true line
4 Between Secs 2 & 11
Va 13° 05' E
3995 Set Post 4 ft x 3 in □ 1 ft in
ground deposit charred
Stake raise Mound of
Earth 2½ x 3½ ft □ with
pits 12 x 24 in 1 ft deep
As per instructions for a
1/4 sec cor
7990 Cor to Secs 2 3 10 & 11

Land Gently rolling
Soil 2d rate

T 18 N R. 21 West 6 PM

North on a random line
Between Secs 2 & 3
Va 13° 05' E
40.00 Set stake for temporary 1/4 sec cor
8024 Intersect the N Boundary of the
Township 12 lks West of the
Cor to Secs 2 & 3 from which cor
I run
S 5 W on a true line Between
Secs 2 and 3
Va 13° 05' E
40 24 Set post 4 ft x 3 in □ 1 ft in ground
Deposit charred Stake raise
Mound of Earth 2½ x 3½ ft □
with pits 12 x 24 in 1 ft deep
As per instructions for a 1/4
Sec cor
8024 Cor to Secs, 2, 3, 10 and 11

Land Gently rolling
Soil 3d rate
July 23rd 1873

T 18 N R 21 West 6 P.M.

	North between Secs 33 and 34
	bw 13° 05' E.
40.00	Set post 4 ft x 3 in 1 ft in ground
	Deposit chamd stake raise
	Mound of Earth 2½ x 3½ ft & mk
	Pits 12 x 24 in 1 ft deep as per
	Instructions for a ¼ sec cor
80.00	Set Post 4 ft x 3 in & 1 ft in ground
	Deposit chamed stake raise
	Mound of Earth 2½ x 3½ ft &
	mk pits 12 x 24 in 1 ft deep
	as per Instructions for a cor
	to Secs 27 28 33 and 34

Land rolling Timbered
Soil Good 2 rate

T 18 N R 21 West 6 P.M.

	Run on a random line Between
	Secs 27 and 34
	bw 13° 05' E
40.00	Set stake for temporary ¼ sec cor
79.75	Intersect the N & S line 19 lks
	N of the cor to Secs 26 27 34 &
	35 from which cor I run
	N. 89° 52' West on a true line
	Between Secs 27 and 34
	bw 13° 05' E
39.87½	Set Post 4 ft x 3 in & 1 ft in
	ground deposit Chamed Stake
	raise mound of Earth 2½ x 3½ ft &
	mk pits 12 x 24 in 1 ft deep as
	per instructions for a ¼ sec
	cor
79.75	Cor to Secs 27 28 33 & 34

Land Rolling timbered
Soil good 2d rate

T. 18 N. R. 21 West 6 P.M.

	North between Secs 27 & 28 Var 13° 05' E
4000	Set post 4 ft x 3 in 1 ft in ground Deposit chamel Stake raise mound of Earth 2½ x 3½ ft □ with pits 12 x 24 in 1 ft deep — as per instructions for a 1/4 Sec Cor
8000	Set post 4 ft x 3 in □ 1 ft in ground Deposit Chamel Stake raise mound of Earth 12 x 24 in 1 ft deep as per instructions for a Cor to Secs. 21 22 27 & 28
	Land: Upland rolling Prairie Soil 1st rate

T. 18 N. R. 21 West 6 P.M.

	East on a random line between Secs 22 & 27 Var 13° 05' E.
40.00	Set Stake for witness 1/4 sec cor
7958	Intersect the N. & S. line 15 lks South of the cor to Secs 22 23 26 & 27 from which cor I run S. 89° 57' West on a true line between Secs 22 & 27. Var. 13° 05' E.
397#	Set post 4 ft x 3 in □ 1 ft in ground Deposit Chamel Stake raise mound of Earth 2½ x 3½ ft □ with pits 12 x 24 in 1 ft deep as per Instructions for a 1/4 sec Cor
7958.	Cor to Secs 21 22 27 & 28
	Land High and rolling Soil 1st rate

T. 18. N. R. 21, West 6th P.M.

North between Secs 21 & 22
Va 13° 05' E.

40.00 Set Post 4 ft 3 in □ 1 ft in ground Deposit Charred Stake raise Mound of Earth 2½ x 3½ ft □ with pits 12 x 24 in 1 ft deep as per instructions for a ¼ Sec cor

80.00 Set post 4 ft x 3 in 1 ft in ground Deposit charred Stake raise mound of Earth 2½ x 3½ ft □ with pits 12 x 24 in 1 ft deep. as per instructions for a cor to Secs. 15 16. 21 & 22

Land rolling
Soil 1st rate

T 18 N. R. 21, West, 6 P.M.

East on a random Line
Between Secs 15 and 22
Va 13° 05' E.

5.00 Small ravine runs North
40.00 Set post for temporary ¼ sec cor
60.00 Large ravine Bears North
79.50 Intersect the N & S line at the Cor to Secs. 14 15 22 & 23. from which Cor I run
West on a true line Between
Secs. 15 & 22,
Va. 13°. 05' E.

39.75 Set post 4 ft x 3 in 1 ft in ground Deposit charred stake raise Mound of Earth 2½ x 3½ ft □ with pits 12 x 24 in 1 ft deep as per instructions for a ¼ Sec cor

77.50 Cor to Secs. 14 15 22 & 23.

Land rolling & rough
Soil good 2d rate

T. 18 N. R. 21. West 6 PM.

North between Secs 15 & 16
Var 13° 05' E.

26.00 Large ravine Bears N.E.

40.00 Set post 4 ft x 3. in □ 1 ft in ground Deposit charred stake raise Mound of Earth 2½ x 3½ ft □ with pits 12 x 24 in 1 ft deep as per instructions for a ¼ sec cor

80.00 Set post 4 ft x 3 in □ 1 ft in ground Deposit Charred Stake raise mound of Earth 2½ x 3½ ft □ with pits 12 x 24 in 1 ft deep as per Instructions for a Cor to Secs. 9, 10, 15 & 16

Land rough

Soil 2d rate

T 18 N. R. 21. West 6 PM.

East on a random line
Between Secs 10 and 15
Var 13° 05' E

17.00 Large Ravine Bears North

40.00 Set post for temporary ¼ sec cor

80.22 Intersect the N. & S. line at the cor. To Secs 10 11 14 & 15 from which cor I run
West on a true line Between Secs 10 & 15
Var 13° 05' E.

40.11. Set post 4 ft x 3 in □ 1 ft in ground Deposit charred Stake raise mound of Earth 2½ x 3½ ft □ with pits 12 x 24 in 1 ft deep as per Instructions for a ¼ sec cor

80.22 Cor to Secs 9 10 15 & 16

Land rough

Soil 2d rate

T 18 N R. 21 West 6 PM.

North Between Secs 9 & 10
Var 13° 05' E.

40,00 Set post 4 ft x 3 in □ 1 ft in ground deposit charred stake raise mound of Earth 2½ x 3½ ft □ with pits 12 x 24 in 1 ft deep = as per instructions for a ¼ Sec cor

80,00 Set post 4 ft x 3 in □ 1 ft in ground Deposit Charred stake raise mound of Earth 2½ x 3½ ft □ with pits 12 x 24 in 1 ft deep – as per instructions for a cor to Secs. 3, 4, 9 & 10

Land rolling & Rough
Soil 2d rate

T 18 N R. 21 West 6 PM

East on a random line
Between Secs 3 and 10
Var 13°. 05' E.

40,00 Set stake for lost ¼ Sec cor

80,20 Intersect the N & S. line 12 lks South of the cor to Secs 2, 3, 10 and 11 from which cor Drum
S 89° 55' West on a true line
Between Secs 3 and 10
Var 13° 5' E.

40,10 Set post 4 ft x 3 in □ 1 ft in ground Deposit charred stake raise mound of Earth 2½ x 3½ ft □ with pits 12 x 24 in 1 ft deep as per instructions for a ¼ Sec cor.

80,20 Cor to Secs 3, 4, 9, & 10

Land rough
Soil 2d rate

T. 18 N. R. 21 West 6 P.M.

North on a random line
Between Secs 3 & 4
Va 13° 5' E

10.00 Enter ~~Sand Hills~~ Valley
40.00 Set stake for temporary 1/4 sec cor
45.00 Dry Creek bears N. E.
80.20 Intersect the N. Boundary of the Township 15 lks East of the cor to Secs. 3, 4, 4 from which cor I run
S 6' E. on true line between Secs. 3, 4, 4.

Va 13° 05' E.

40.20 Set post 4 ft x 3 in □ 1 ft in ground Deposit Charred Stake raise mound of Earth 2½ x 3½ ft □ with pits 12 x 24 in 1 ft deep - as per instructions
80.20 Cor to Secs 3, 4, 9, & 10

Land rolling & hilly

Soil 2d rate

July 24th 1873

T 18 N. R. 21 West 6 P.M.

North between Secs 32 & 33.
Va 13° 05' E.

40.00 Set post 4 ft x 3 in □ 1 ft in ground Deposit Charred Stake raise Mound of Earth 2½ x 3½ ft □ with pits 12 x 24 in 1 ft deep as per Instructions for a 1/4 Sec.
46.00 Enter Valley bears E. & W.
80.00 Set post 4 ft x 3 in □ 1 ft in ground Deposit Charred Stake raise Mound of Earth 2½ x 3½ ft □ with pits 12 x 24 in 1 ft deep as per instructions for a cor to Secs 28 29 32 and 33.

Land rolling & Hilly

Soil 2d rate

T 18 N. R. 21 West 6 P.M.

East on a random line
Between Secs 28 and 33
Va 13° 05' E.

37.00 Leave Valley
40.00 Set stake for temporary 1/4 sec cor
80.00 Intersect the N. & S. line 20 links
N. of the cor to Secs 27 28
33 & 34 from which cor I run
N. 89° 51' West on a true line
Between Secs 28 and 33
Va 13° 5' E
40.00 Set post 4 ft × 3 in □ 1 ft in
ground deposit charred stake
raise mound of Earth 2½ × 3½
ft □ with pits 12 × 24 in 1
ft deep. as per instructions
for a 1/4 sec cor
80.00 Cor to Secs 28 29 32 and 33

Land Gently rolling

Soil 2d rate

T 18 N. R. 21 West 6 P.M.

North between Secs 28 & 29
Va 13° 5' E
36.00 Leave Valley & Enter Hills
40.00 Set post 4 ft × 3 in □ 1 ft in ground
Deposit charred stake raise mound
of Earth 2½ × 3½ ft □ with pits
12 × 24 in 1 ft deep as per instruc-
tions for a 1/4 sec cor
80.00 Set post 4 ft × 3 in □ 1 ft in ground
Deposit charred stake raise mound
of Earth 2½ × 3½ ft □ with pits
12 × 24 in 1 ft deep - as per
Instructions for a cor to Secs
20 21 28 and 29

Land rolling

Soil 3d rate

T 18 N. R. 21 West 6th P.M.

East on a random line
Between Secs 21 and 28
Var 13° 5' E.

40.00 Set stake for temporary 1/4 sec cor
7989 Intersect the N. & S. line 20 lks
North of the Cor to Secs 21
22 27 and 28 from which cor
I run:
N. 89° 54' West on a true line
Between Secs 21 and 28
Var 13° 5' E

3994½ Set post 4 ft x 3 in □ 1 ft in
ground. Deposit charred stake
raise mound of Earth 12 x 24 in
1 deep as per Instructions for
a 1/4 Sec cor.
7989 Cor to Secs 20 21 28 & 29

Land rolling
Soil 2d rate

T 18 N R. 21 West 6th P.M.

North between Secs 20 & 21
Var 13° 5' E

40.00 Set post 4 ft x 3 in □ 1 ft in ground
Deposit charred stake raise
Mound of Earth 2½ x 3½ ft □ with
pits 12 x 24 in 1 ft deep as per
Instructions for a 1/4 sec cor
80.00 Set post 4 ft x 3 in □ 1 ft in ground
Deposit charred stake raise
Mound of Earth 2½ x 3½ ft □ with
pits 12 x 24 in 1 ft deep as per
Instructions for a cor to
Secs 16, 17, 20 & 21.

Land rolling &
Soil 2d rate

T18 N. R. 21 West of the 6 PM.

	East on a random line between secs 16 & 21. Var. 13° 05' E.
40.00	Set post for temporary 1/4 sec cor
79.90	Intersect the N & S. line 16 lks N of the cor to Secs 15, 16, 21 & 22. from which cor I run N. 89° 53' West on a true line Between Secs 16 & 21. Var. 13° 05 E.
39.95	Set post 4 ft x 3 in □ 1 ft in ground Deposit charred stake raise mound of Earth 2½ x 3½ ft □ mult. pits 12 x 24 in 1 ft deep, as per Instructions for a 1/4 Sec Cor
79.90	Cor to Secs 16 17 20 & 21.

Land rolling

Soil 2d rate

T18 N. R. 21 West of the 6 PM.

	North between Secs 16 & 17 Var 13° 5' E.
40.00	Set post 4 ft x 3 in □ 1 ft in ground Deposit charred stake raise mound of Earth 2½ x 3½ ft □ mult pits 12 x 24 in 1 ft deep. as per Instructions for a 1/4 sec cor
62.00	Small ravine bears East
78.00	Large ravine bears S. E.
80.00	Set post 4 ft x 3 in □ 1 ft in the ground. Deposit charred stake raise mound of Earth 2½ x 3½ ft □ 1 ft deep. as per instructions for a Cor to Secs. 8, 9, 16 & 17.

Land rough & hilly

Soil 2d rate

T. 18. N. R. 21 West 6 P.M.

East on a random line
Between Secs 9 & 16
Va 13° 5' E.

700 Small ravine bears south
4000 set stake for temporary 1/4 sec cor
7989 Intersect the N. & S. line 7 lks South of the cor to Secs 9, 10, 15 & 16 from which cor I run.
S. 89° 57' West on a true line
Between Secs 9 & 16
Va 13° 05' E

3994½ Set post 4 ft x 3 in □ 1 ft in ground Deposit charred stake raise mound of Earth 2½ x 3½ ft □ with pits as per instructions for a 1/4 Sec: Cor.
7989 Cor to Secs, 8, 9, 16 & 17

Land rolling & Hilly

Soil 2d rate

T. 18 N. R. 21 West 6 P.M.

" North between Secs 8 and 9
Va 13° 5' E

4000 Set post 4 ft x 3 in □ 1 ft in ground Deposit charred stake raise mound of Earth 2½ x 3½ ft □ with pits 12 x 24 in 1 ft deep - as per instructions for a 1/4 Sec Cor
7700 Ravine bears N.E.
8000 Set post 4 ft x 3 in □ 1 ft in ground Deposit charred stake raise mound of Earth 2½ x 3½ ft □ with pits 12 x 24 in 1 ft deep as per Instructions for a cor to Secs 4 5 8 and 9

Land Rolling & Hilly

Soil 2d rate

T 18 N. R. 21 West of the 6 PM.

East on a random line between
Secs 4 & 9
Va 13° 5' E

20.00 Large Ravine bears N. E.
40.00 Set stake for temporary 1/4 sec cor
80.10 Intersect the N. & S. line 10 lks
N. of the cor to Secs 3, 4, 9 & 10
from which cor I run
N. 89° 56' West on a true
Line between Secs 4 & 9
Va 13° 05' E
40.05 Set post 4 ft x 3 in □ 1 ft in ground
Deposit charred stake raise
Mound of Earth 2½ x 3½ ft □
with pits 12 x 24 in 1 ft deep
as per instructions for a 1/4
Sec cor
80.10 Cor to Secs 4 5 8 & 9

Land rough & Hilly

Soil 2d rate

T 18 N. R. 21 West of 6 PM

North on a random line
Between Secs 4 and 5
Va 13° 05' E
40.00 Set stake for temporary 1/4 sec cor
79.35 Intersect the N. Boundary of the
Township at the cor to Secs 4 & 5
from which cor I run
South on true line Between
Secs 4 & 5
Va 13° 05' E
39.35 Set post 4 ft x 3 in □ 1 ft in ground
Deposit charred stake raise
Mound of Earth 2½ x 3½ ft □
with pits 12 x 24 in 1 ft deep as
per instructions for a 1/4 Sec cor
79.35 Cor to Secs 4 5 8 and 9.

Land Rough & Hilly

Soil 2d rate

T 18 N R 21 West of 6 P.M.

North between Secs 31 & 32
va. 13° 05' E

40.00 Set post 4 ft x 3 in □ 1 ft in ground Deposit charred stake raise mound of Earth 2½ x 3½ ft □ with pits 12 x 24 in 1 ft deep - as per instructions for a ¼ Sec cor

8000 Set post 4 ft x 3 in □ 1 ft in ground Deposit charred stake raise mound of Earth 2½ x 3½ ft □ with pits 12 x 24 in 1 ft deep - as per instructions for a cor to Secs 29 30 31 & 32.

Land level
Soil good 2d rate

July 25th 1875

T 18 N. R. 21 West 6 P.M.

East on a random line Between Secs 29 & 32
va. 13° 05' E.

40.00 Set stake for temporary ¼ sec cor
7989 Intersect the N. & S. line at the Corner to Secs 28 29 32 & 33, from which cor I run
West on a true line Between Secs. 29 & 32
va 13° 05' E

3994½ Set post 4 ft x 3 in □ 1 ft in ground Deposit charred stake raise mound of Earth 2½ x 3½ ft □ with pits 12 x 24 in 1 ft deep - as per instructions for a ¼ Sec cor

7989 Cor to Secs 29 30 31 & 32.

Land level

soil good 2d rate

T. 18 N. R. 21 West 6 P.M.

West on a random line
Between Secs 30 & 31
Va 13° 05' E

4000 Set stake for temporary 1/4 sec cor
7831 Intersect the W. Boundary of the Township 20 lks North of the cor to Secs 30 & 31 from which cor I run
N. 89° 51' East on a true line
Between Secs 30 & 31.
Va 13° 05' E.

3831. Set post 4 ft x 3 in □ 1 ft in ground Deposit charred stake raise mound of Earth 12 x 24 ~~in 1 ft in ground~~ 1 ft deep
As per instructions for a 1/4 Sec. Cor

7831 Cor to Secs 29 30 31 & 32

Land level
Soil 2d rate

T. 18 N. R. 21 West 6 P.M.

North between Secs 29 & 30.
Va 13° 05' E.

4000 Set Post 4 ft x 3 in □ 1 ft in ground. Deposit charred stake raise mound of Earth 2½ x 3½ ft □ with pits as per Instructions for a 1/4 sec cor

8000 set post 4 ft x 3 in □ 1 ft in ground Deposit charred stake raise mound of Earth 2½ x 3½ ft □ with pits 12 x 24 in 1 ft deep. As per Instructions for a cor to Secs 19 20 29 & 30

Land Level
Soil 2d rate

T 18 N. R. 21 West 6 Pm

	East on a random line between Secs 20 & 29 Var 13° 05' E
30.00	Enter hills bears N. 21 E
40.00	Set stake for temporary 1/4 sec cor
79.91	Intersect the N & S. line at the cor to Secs. 20 21 28 & 29 from which cor I run:
	West on a true line between Secs 20 & 29 Var 13° 5' E
39.95½	Set first 4 ft x 3 in □ 1 ft in ground Deposit charred stake raise Mound of Earth 2½ x 3½ ft □ with pits 12 x 24 in 1 ft deep as per Instructions for a 1/4 sec cor
79.91	Cor to Secs. 19, 20, 29 & 30

Land level until Sand Hills commence Soil 2nd rate

T 18 N. R. 21 West 6 Pm

	West on a random line between Secs 19 & 30 Var 13° 05' E
40.00	Set stake for temporary 1/4 sec cor
78.30	Intersect the N Boundary of the Township 40 lks N. of the Corner to Secs 19 & 30 from which cor I run.
	N. 89° 43' East on a true line between Secs 19 & 30 Var 13° 05' E
38.30	Set post 4 ft x 3 in □ 1 ft in ground deposit charred stake raise Mound of Earth 2½ x 3½ ft □ with pits 12 x 24 in 1 ft deep as per Instructions for a 1/4 sec cor
78.30	Cor to Secs 19 20 29 & 30

Land rolling & Soil 2nd rate

T 18 N. R 21 West 6 P M

North between Secs 19 & 20
Vw 13° 05' E

40.00 Set post 4 ft x 3 in □ 1 ft in ground Deposit charred stake raise mound of Earth 2½ x 3½ ft □ with pits 12 x 24 in 1 ft deep - as per Instructions for a 1/4 Sec cor

80.00 Set post 4 ft x 3 in □ 1 ft in ground Deposit charred Stake raise mound of Earth 2½ x 3½ ft □ with pits 12 x 24 1 ft deep. as per instructions for a Cor to Secs 17 18 19 and 20

Land level
Soil 2d rate

T 18 N R 21 W 6 P M

East on a random line
Between Secs 17 & 20
Vw 13° 5' E

24.00 Enter Sand Hills bears N E & S.

40.00 Set stake for temporary 1/4 sec cor

80.15 Intersect the N & S. line 50 lks North of the Cor to Secs ~~17~~ 16 ~~18~~ 17 ~~19~~ 20 and ~~20~~ 21 from which cor I run
N. 89° 39' West on a true line
Between Secs 17 & 20
Vw 13° 5' E

400½ Set post 4 ft x 3 in □ 1 ft in ground Deposit Charred stake raise mound of Earth 2½ x 3½ ft □ with pits 12 x 24 in 1 ft deep as per Instructions for a 1/4 Sec cor

80.15 Cor to Secs 17 18 19 & 20

Land Level
Soil 2d rate

T 18 N R 22 West 6 P.M.

West on a random line
Between Secs 18 and 19
Va 13° 05' E

40.00 Set Stake for Temporary 1/4 sec cor
78.28 Intersect the W. Boundary of
The Township 50 lks North
of the Cor to Secs 18 & 19 from
which cor I run
N. 89° 39' East on a true line
Between Secs 18 & 19
Va 13° 5' E.

38.28 Set post 4 ft x 3 in □ 1 ft in
ground deposit charred stake
raise mound of Earth 2½ x 3½
ft □ with pits 12 x 24 in 1 ft
Deep as per instructions for
a 1/4 sec cor

78.28 Cor to Secs 17 18 19 & 20

Land level
soil 2d rate

T 18 N R 22 West 6 P.M.

North between Secs 17 and 18
Va 13° 5' E.

40.00 Set post 4 ft x 3 in □ 1 ft in ground
Deposit charred stake raise mound
of Earth 2½ x 3½ ft □ with pits
12 x 24 ~~ft~~ 1 ft deep as per instructions
for a 1/4 sec cor

80.00 Set post 4 ft x 3 in □ 1 ft in ground
Deposit charred stake raise
mound of Earth 2½ x 3½ ft □
with pits 12 x 24 in 1 ft deep as
per instructions for a Cor to
Secs 7 8 17 and 18

Land Level
&
Soil 2d rate

T 18 N R 21 West 6 PM.

East on a random line
Between Secs 8 & 17
Vw 13° 5' E

4000 Set Stake for temporary 1/4 sec cor
7900 Ravine Bears S E.
8025 Intersect the N & S line 17
links N. of the cor to Secs
8, 9, 16 & 17, from which
cor I run
N 89.53' West on a true
line Between Secs 8 & 17
Vw 13° 5' E
4012½ Set post 4 ft × 3 in □ 1 ft in
ground Deposit charred
Stake raise mound of Earth
2½ × 3½ ft □ with pits 12 ×
24 in 1 ft Deep as per instruc
tions for a 1/4 sec cor
8025 Cor to Secs 7 8 17 and 18

Land rolling
Soil 3d rate

T 18 N R. 21. West 6 PM

West on a random line
Between Secs 7 & 18
Vw 13° 5' E
4006 Set post for temporary 1/4 sec cor
7810 Intersect the West Boundary
of the Township 22 lks N of
the cor to Secs 7 & 18 from which
cor I run
N 89°51' East on a true line
Between Secs 7 & 18
Vw 13° 5' E
3810 Set post 4 ft × 3 in □ 1 ft in ground
Deposit charred Stake raise mound
of Earth 2½ × 3½ ft □ with pits
12 × 24 in 1 ft deep as per
instructions for a 1/4 sec cor
7810 Cor to Secs 7, 8, 17 & 18

Land level
soil 2d rate

F 18 N R 21. West 6 P M

North Between Secs 7 & 8'
Va. 13° 05' E

40,00 Set Post 4 ft x 3 in □ 1 ft in ground Deposit charred stake raise Mound of Earth 2½ x 3½ ft □ with pits 12 x 24 in 1 ft deep for ¼ sec cor

80,00 Set Post 4 ft x 3 in □ 1 ft in ground Deposit charred stake raise Mound of Earth 2½ x 3½ ft □ with pits 12 x 24 in 1 ft deep for cor to secs 5 6 7 & 8

Land rolling
Soil 2d rate

F 18 N R. 21 West 6th P M

East on a random line Between Secs 5 & 8
Va 13° 5' E

40,00 Set post for temporary ¼ sec cor

7992 Intersect the N & S line 12 lks N of the cor to secs 4 5 8 & 9 from which cor I run N 89°.55' West on true line Between Secs 5 & 8
Va 13° 05' E.

3996 Set post 4 ft x 3 in □ 1 ft in ground Deposit charred stake raise Mound of Earth 2½ x 3½ ft □ with pits 12 x 24 in 1 ft deep for ¼ sec cor

7992 Cor to secs 5 6 7 & 8

Land level
Soil 2d rate

T 18 N R. 21 West of 6th P.M.

West on a random line
between Secs 6 & 7
var 13° 5' E

40.00 Set stake for temporary 1/4 sec cor
7910 Intersect the W. Boundary of the Township 40 lks N. of the cor to Secs 6 & 7 from which cor I run
N. 89°43' East on a true line
between Secs 6 & 7
var 13° 5' E

3955 (10) Set post 4 ft x 8 in □ 1 ft in ground Deposit charred stake raised mound of Earth 2½ x 3½ ft □ with pits 12 x 24 in 1 ft deep for 1/4 sec cor

7910 Cor to Secs 5 6 7 & 8

Land level
soil 2d rate

T 18 N R. 21 West 6th P.M.

North on a random line
between Secs 5 & 6
var 13° 15' E

40.00 Set stake for temporary 1/4 sec cor
7980 Intersect the N. Boundary of the Township 55 lks E. of the cor to Secs 5 & 6 from which cor I run
S 24 East on a true line
between Secs 5 & 6
var 13° 5' E

3980 Set post 4 ft x 8 in □ 1 ft in ground Deposit charred stake raised mound of Earth 2½ x 3½ ft □ with pits 12 x 24 in 1 ft deep for 1/4 sec cor

7980 Cor to Secs 5 6 7 & 8

Land Level
soil 2d rate
July 26th 1873

General Description

The land in this township is generally very rough & hilly except in the western tier of sections which is quite level in section 23 is quite a large growth of ash timber also a large pond of water on the line between secs 34 & 35 Many Ravines but no running water Soil mostly 2d rate

List of Names

A List of the names of the Individuals Employed to assist in running Measuring or marking the lines and corners described in the foregoing field notes of Township 18 North range 21 west of the 6th Principal Meridian Showing the respective Capacities in which they acted

A M Forbes Chainman
Albert Rowen Chainman
Cyrus Ivers Woodman
John B Black Flagman

We hereby certify that we assisted James L Slocum Deputy Surveyor in subdividing Township No 18 North of the Base Line of Range No 27 West of the 6th P M and that said Township has been in all respects to the best of our Knowledge and belief well and faithfully surveyed and the Boundary monuments planted according to the instructions of the Surveyor General and of dimensions, character, construction and marking and in the manor as specifically described in the foregoing field notes

A. M. Forbes Chainman
Albert Rowen
Cyrus Swe Axman & Moundman
John B Black Flag man
John B Black Compassman

subscribed and sworn to before me a Co Clk in and for Dawson Co. Neb this 16th day of Aug. A D 1873

I H McColl
Co Clk Dawson Co Neb

I James L Slocum Deputy Surveyor do solemly swear that in pursuance of a joint contract wherein David V Stephenson and James L Slocum are joint Contractors with E E Cunningham surveyor General for the ~~State~~ District of Nebraska & Iowa bearing date the 14th day of May 1873 I have well and faithfully and truly in my own proper person and in strict conformity to the instructions furnished by the Surveyor General the Surveying manuel and the laws of the United States surveyed all those parts of portions of Township No 18 North of the Base line Range No 21 West of the 6th principal Meridian as are represented in the foregoing field notes as having been surveyed under my direction. and I do further solemly swear that all the corners of said survey have been established and perpetuated in strict accordance with the surveying manuel printed Instructions and special Instructions of the surveyor General of dimensions and character construction and marking and in the manor as specifically described in the foregoing field notes. and that the foregoing are the true and origonal

Field notes of Sick Survey
James L Slocum

Subscribed to by the said James L. Slocum Dep. Surveyor and sworn to before me a County Clerk in and for Dawson Co Neb. this 16th day of Aug. 1873

T H W Coll
County Clerk

Surveyors office

Plattsmouth Neb.
Oct. 17th 1873

The foregoing Field notes of the survey of Township No 18 North of the base line of range no 21 west of the 6th P.M. Executed by James L Slocum under Joint Contract of the 14th day of May 1873 in the month of July 1873 having been critically Examined the necessary Corrections and Explanations made the said Field notes and the Surveys they describe are hereby approved.

E. E. Cunningham
Surveyor General

Index Diagram to Town, 19 N.R
21 West 6th PM

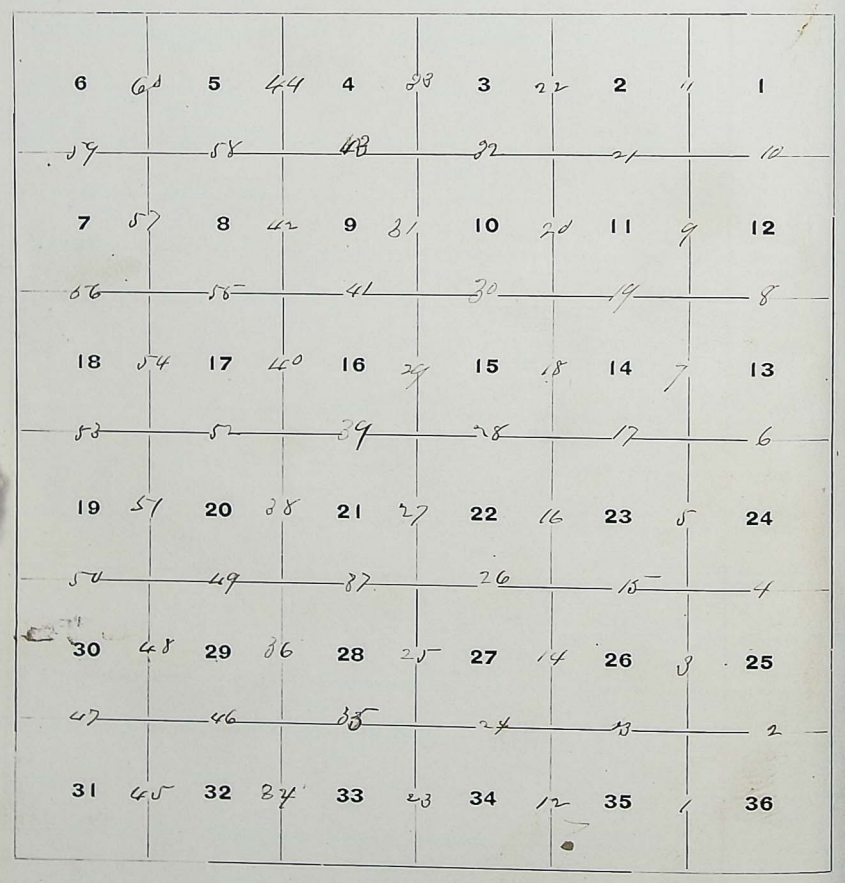

Field Notes

of

the Survey of the Subdivision lines

of

Township 19 North of the Base line

of

Range No 21 west of the 6th PM

in the

State of Nebraska

Executed by

David T Stevenson

a Deputy Surveyor

Commenced July 9th 1873

Completed " 14th 1873

6

[illegible]

List of names

A list of the names of the individuals Employed to assist in running measuring and marking the lines & corners of the foregoing field notes in Township 19 north of the Base line of range 21 west of the C P M showing the respective capacities in which they acted

Wm F Gardner Chairman
Douglas Conner Chairman
Alonzo Randall Axeman & mound man
Alfred C Tuers Flagman

To determine the proper adjustment of my compass for subdividing this township I commence at the cor to Townships 18 & 19 north ranges 20 & 21 and run on a Blank line along the E Boundary of Sec 36
va 13° E

40.07 To a point at 1/4 sec cor
80.12 To a point at cor to secs 25 & 36

Therefore to run a line parallel to this I find my Compass in proper Adjustment

T19 N R. 21 West C P M

From the cor to Secs 35 and 36 on the south boundary of the Township I run.
North on a true line Between Secs 35 and 36
va 13° E

40.00 Set Post 4 ft x 3 x 4 1 ft in ground Deposit Charred stake raise mound of Earth 3 ft high from pits 12 x 24 in 1 ft deep. for 1/4 sec cor
41.00 Ravine Bears W E
80.00 Set post 4 ft x 3 in 4 1 ft in ground Deposit Charred Stake raise mound of Earth 3 ft high from pits 12 x 24 in 1 ft deep. for cor to Secs 25 26 35 and 36.

Land rolling
Soil 2d rate

T 19 N R. 21 West 6 P M

East on a random line
Between Secs 25 and 36
Va 13° E

15.00 Ravine bears north
40.00 Set stake for temporary 1/4 sec cor
15.45 Ravine bears north
80.38 Intersect the E Boundary of the
Township 10 lks S. of the cor
to secs 25 & 36 from which cor
I run
S. 89 & 56' West on a true line
Between Secs 25 and 36
Va 13° E
40.19 Set Post 4 ft x 3 in □ 1 ft in ground
Deposit charred Stake raise mound
of Earth 3 ft high from pits 12 x
24 in 1 ft deep for 1/4 Sec cor
80.38 Cor to Secs 25 26 35 & 36
Land Broken
Soil 3d rate

T 19 N R. 21 West 6 P M

North Between Secs 25 & 26
Va 13° E
5.00 Ravine Bears N E
8.00 Ravine " East
40.00 Set Post 4 ft x 3 in □ 1 ft in ground
Deposit charred Stake raise mound
of Earth 2 ft high from pits 12 x
24 in 1 ft deep. for 1/4 Sec cor
80.00 Set post 4 ft x 3 in □ 1 ft in ground
Deposit charred Stake raise mound
of Earth 3 ft high from pits 12 x 24
in 1 ft deep. for cor to Secs 25 24
25 and 26.

Land Broken
Soil 3d rate

T 19 N. R. 21 West 6 P.M.

	East on a random line Between Secs 24 and 25 bw 13° E
3625	Ravine Bears North
40.00	Set stake for temporary 1/4 Sec cor
5590	Ravine bears North
7980	Intersect the E Boundary of the Township 15 lks South of the Corner to Secs 24 and 25 from Which cor I. run.
	S 89° 54' West on a true line Between Secs 24 and 25 bw 13° E
3990	Set post 4 ft x 3 in □ 1 ft in ground Deposit charred stake raise Mound of Earth 3 ft high from pits 12 x 24 in 1 ft deep for 1/4 Sec cor
7980	Cor to Secs 23 24 25 and 26

Land Broken
Soil 3d rate

T 19 N R 21 West 6 P.M.

	North Between Secs 23 and 24 bw 13° E.
700	Ravine Bears N. E.
40.00	Set Post 4 ft x 3 in □ 1 ft in ground Deposit charred stake raise Mound of Earth 3 ft high from pits 12 x 24 in 1 ft deep for 1/4 sec cor
6900	Ravine Bears N. E.
80.00	Set Post 4 ft x 3 in □ 1 ft in ground Deposit charred stake raise Mound of Earth 2 ft high from pits 12 x 24 in 1 ft deep, for cor to Secs 13 14 23 and 24

Land rolling
Soil 2d rate

T. 19 N. R. 21 West 6 P.M.

East on a random line between
Secs 13 + 24
Var 13° E.

4000 Set Stake for temporary 1/4 sec cor
4050 ravine Bears N. E.
7650 ravine Bears South E.
7989 Intersect the E Boundary of
the Township 20 lks South of
the cor to Secs 13 + 24 from
Which cor I run
South 89° 51' West on a true
Line between Secs 13 and 24
Var 13° E
3994½ Set post 4 ft x 3 in □ 1 ft in ground
Deposit charred Stake raise mound
of Earth 3 ft high from pits 12 x
24 in 1 ft deep for 1/4 sec cor
7989 cor to Secs 13 14 23 + 24

Land rolling

Soil 3d rate

T. 19 N. R. 21 West 6 P.M.

North Between Secs 13 and 14
Var 13° E.

4000 Set post 4 ft x 3 in □ 1 ft in ground
Deposit charred Stake raise mound
of Earth 3 ft high from pits 12 x
24 in 1 ft in deep for 1/4 sec cor
8000 Set post 4 ft x 3 in □ 1 ft in
ground Deposit charred Stake
raise mound of Earth 3 ft high
from pits 12 x 24 in 1 ft deep
for cor to Secs 11 12 13 + 14

Land Broken
Soil 3d rate

East on a random line
Between Secs 12 and 13
Vw 13° E

40,00 Set Stake for temporary 1/4 sec cor
80,00 Intersect the E Boundary of the township at the corner to Secs 12 & 13 from which Cor I run
West on a true line
Between Secs 12 & 13.
Vw 13° E

40,00 Set post 4 ft x 3 in □ 1 ft in ground deposit Charred Stake raise mound of Earth 3 ft high from pits 12 x 24 in 1 ft deep for 1/4 Sec cor
80,00 Cor to Secs 11 12 13 & 14

Land rolling
Soil 3d rate

North Between Secs 11 and 12
Vw 13° E.

35,00 Leave Tableland & Enter valley
40,00 Set Post 4 ft x 3 in □ 1 ft in ground Deposit charred stake raise mound of Earth 3 ft high from pits 12 x 24 in 1 ft deep for 1/4 sec Sec cor on bank of Ravine bears N E,
50,00 (Leave Second Bottom — Leave Bottom and Enter Bluffs) bears N E & S W
80,00 Set post 4 ft x 3 in □ 1 ft in ground. Deposit Charred Stake raise mound of Earth 3 ft high from pits 12 x 24 in 1 ft deep for ~~1/4 sec~~ cor Cor to Secs 1, 2, 11 & 12

Land Broken
Soil 2d rate

T 19 N R 21 West 6th PM

	East on a random line between Secs 1 and 12 Var 13° E
40.00	Set stake for temporary 1/4 sec cor
80.10	Intersect the East Boundary of the Township 21 links South of the cor to Secs 1 and 12 from which Cor A bears South 89° 51 West on a true line between Secs 1 & 12 (Var 13° E
4005	Set post 4 ft x 3 in □ 1 ft in ground Deposit charred slate raise mound of Earth 2 ft high with pits 12 x 24 in 1 ft deep for 1/4 sec cor
8010	Cor to Secs 1 2 11 & 12

Found Broken

Soil 2d rate

T 19 N R 21 West 6th PM.

	North on a random line between Secs 1 and 2 Var 13° E.
22.00	Victoria creek (Dry) bears E & W
40.00	Set stake for temporary 1/4 sec cor
45.06	Leave Bottom & Enter Bluffs.
8036	Intersect the N. Boundary of the Township at the cor to Secs 1 & 2 from which cor A bears South on a true line between Secs 1 and 2 Var 13° E
4036	Set post 4 ft x 3 in □ 1 ft in ground Deposit charred Slate raise mound of Earth 3 ft high from pits 12 x 24 in 1 ft deep ~~as for~~ for 1/4 sec cor
8036	Cor to Secs 1 2 11 & 12

Found Broken

Soil 2d rate

July 9th 1873

T 19 N R 21 West 6th P.M.

	North Between Secs 34 & 35 W 13° E
40.00	Set post 4 ft x 8 in □ 1 ft in ground Deposit Charred Stake raise mound of Earth 3 ft high With pits 12 x 24 in 1 ft deep for 1/4 sec cor
60.50	Ravine bears N E
80.00	Set Post 4 ft x 3 in □ 1 ft in ground Deposit Charred stake or mound Mound of Earth 3 ft high from pits 12 x 24 in 1 ft deep for Cor to Secs 26 27 34 and 35
	Land Broken Soil 2d rate

T 19 N, R, 21. West 6th P.M.

	East on a random line between Secs 26 and 35 W 13° E
18.00	Large ravine bears N E
40.00	Set Stake for temporary 1/4 sec cor
79.80	Intersect the N & S line at the cor to Secs. 25 26 35 & 36 from which cor I run
	West on a true line between Secs 26 & 35 W 13° E
39.90	Set post 4 ft x 8 in □ 1 ft in ground Deposit Charred Stake raise mound of Earth 3 ft high from pits 12 x 24 in 1 ft deep for 1/4 sec cor
79.80	Cor to Secs 26 27 34 & 35
	Land Broken Soil 2d rate

T 19 N R 21 West 6 Prin

North Between Secs 26 & 27
Va 13° E

40.00 Set Post 4 ft x 3 in □ 1 ft in ground
Deposit Charred Stake raise
Mound of Earth 3 ft high from
pits 12 x 24 & 1 ft deep for 1/4
Sec cor

80.00 Set post 4 ft x 3 in □ 1 ft in
ground deposit charred stake
raise mound of Earth 3 ft high
from pits 12 x 24 in 1 ft deep for
Cor to Secs 22 23 26 & 27

Land Broken
Soil 2d rate

T 19 N R 21 West 6th PM

East on a random line
Between Secs 23 & 26
Va 13° E.

40.00 Set stake for temporary 1/4 sec cor
56.00 Large varine Bears N E.
7995 Intersect the N & S line 15 links
North of the cor to Secs 23 24
25 & 26 from which cor I run
North 89° 54 West on a true line
Between Secs 23 & 26
Va 13° E

3997½ Set post 4 ft x 3 in □ 1 ft in ground
Deposit charred stake raise mound
of Earth 3 ft high from pits 12 x 24
in 1 ft deep for 1/4 sec cor
7995 Cor to Secs 22 23 26 & 27

Land rolling
Soil 2d rate

T 19 N R 21 West 6th PM

North Between Secs 22 and 23
on 13° E

40.00 Set post 4 ft x 3 in □ 1 ft in ground
Deposit charred stake raise mound
of Earth 3 ft high from pits
12 x 24 in 1 ft deep for 14 sec cor
80.00 Set post 4 ft x 3 in □ 1 ft in
ground deposit charred stake
raise mound of Earth 3 ft high
from pits 12 x 24 in 1 ft deep
for cor to Secs 14 15 22 & 23

Land rolling
Soil 2d rate

T 19, N, R, 21, West, 6th PM,

East on a random line
Between Secs 14 & 23
on 13° E
40.00 Set stake for temporary 14 sec cor
80.00 Intersect the N & S line 20 lks N.
of the cor to Secs 13 14 23 and 24
from which cor a pine
N 89° 49' West on a true line
Between Secs 14 and 23
on 13° E
40.00 Set ~~post 4 ft~~ x 3 in □ 1 ft in
ground Deposit charred stake
raise mound of Earth 3 ft high
from pits ~~□~~ 12 x 24 in 1 ft deep
for 14 sec cor
80.00 Cor to Secs 14 15 22 & 23

Land Broken
Soil 2d rate

Fig N R 21 West 6th PM

North Between Secs 14 and 15
Var 13° E

40.00 Set post 4 ft x 3 in □ 1 ft in ground
Deposit charred stake raise
Mound of Earth 3 ft high from
Pits 12x24 in 1 ft deep for 1/4
Sec cor

41.00 Leave Bluffs & Enter bottom

80.00 Set post 4 ft x 3 in □ 1 ft in
ground Deposit charred stake
raise mound of Earth 3 ft high
from pits 12x24 in 1 ft Deep
for cor to Secs 10 11 14 & 15

Land Broken rough

Soil 2d rate

Fig N R 21 West 6 PM

East on a random line Between
Secs 11 and 14
Var 13° E

40.00 Set stake for temporary 1/4 sec cor

49.00 Leave Bottom Enter Bluffs

80.25 Intersect the N & S line at the cor
to Secs 11 12 13 & 14 from which
Cor I run.

West on a true line Between
Secs 11 and 14
Var 13° E

40.12½ Set post 4 ft x 3 in □ 1 ft in
ground Deposit charred stake
raise mound of Earth 3 ft high
from pits 12x24 in 1 ft Deep for
1/4 sec cor

80.25 Cor to Secs 10 11 14 & 15

Land Rolling

Soil 2d rate

T 19 N R. 21 West 6 PM

North Between Secs 10 and 11
vw 13° E

Leave Second Bottom and enter first Bottom

3400 Enter Bluffs
4000 Set post 4 ft x 3 in □ 1 ft in ground Deposit charred stake raise mound of Earth 3 ft high from pits 12 x 24 in 1 ft deep for 1/4 sec cor
42.00 Victoria creek (Dry) bears S E
58.00 Same creek Dry bears S W
80.00 Set post 4 ft x 3 in □ 1 ft in ground Deposit charred stake raise Mound of Earth 3 ft high from pits 12 x 24 in 1 ft Deep for Cor To Secs 2 3 10 & 11

Land Broken
and rough

Soil 2d rate

T 19 N R 21 West 6 PM

East on a random line Between
Secs 2 and 11
vw 13° E.

50 Victoria creek (dry) Bears S E
32.00 Same creek (Dry) " North and soon turns East
4000 Set stake for temporary 1/4 sec cor
8010 Intersect the N & S line 25 lks South of the cor to Secs 1 2 11 & 12 from which cor I run
S. 89° 49' West on a true line
Between Secs 2 and 11
vw 13° E
4005 Set stake 4 ft x 3 in □ 1 ft in ground Deposit charred stake raise mound of Earth 3 ft high from pits 12 x 24 in 1 ft deep for 1/4 sec Cor
8010 Cor to Secs 2, 3, 10 & 11.

Land Broken
Soil 2d rate

T 19 N R. 21 West 6 Pm

North on a random line
Between Secs 2 & 3
Vw 13° E

.30 Victoria creek Dry Bears S E
2.00 Leave Bottom and Enter table land
40.00 Set stake for temporary 1/4 sec Cor
8018 Intersect the N Boundary of the Township 21 lks West of the Cor to Secs 2 and 3 from which Cor 2 run South 9° West on (rim line) between secs 2 and 3
Vw 13 E
4009 Set Post 4 ft x 3 in □ 1 ft in ground Deposit charred Stake raise mound of Earth 3 ft high from pits 12 x 24 in 1 ft Deep for 1/4 Sec cor
8018 Cor to Secs 2 3 10 & 11

Land Broken
~~Land~~
Soil 2d rate
July 10th 1873

T 19 N. R 21 West 6 Pm

North Between Secs 33 and 34
Vw 13° E
22.00 Small ravine bears N W
40.00 Set post 4 ft x 3 in □ 1 ft in ground Deposit charred stake raise mound of Earth 3 ft high from pits 12 x 24 in 1 ft ~~in ground~~ deep for 1/4 Sec cor
42.00 Enter Table land
80.00 Set post 4 ft x 3 in □ 1 ft in ground Deposit charred Stake raise mound of Earth 3 ft high from pits 12 x 24 in 1 ft Deep for Cor To Secs 27 28 33 and 34

Land Rolling
Soil 2d Rate

T 19 N R 21 West 6th Pm

	East on a random line Between Secs 27 & 34 Va 13° E
2200	Small ravine bears S E
3800	" ravine bears S E
40.00	Set stake for temporary 1/4 Sec cor
79.76	Intersect the N & S line 25 links north of the cor to Secs 26 27 34 and 35 from which cor I run N 89°49' West on a true line Between Secs 27 & 34 Va 13°
3988	Set post 4 ft x 3 in □ 1 ft in ground deposit charred Stake raise mound of Earth 3 ft high from pits 12 x 24 in 1 ft deep for 1/4 sec cor
7976	Cor to Secs 27 28 33 & 34.

T 19 N R 21 West 6 Pm

	North Between Secs 27 and 28 Va 13° E
2000	Small ravine Bears S E
4000	Set Post 4 ft x 3 in □ 1 ft in ground Deposit charred Stake raise mound of Earth 3 ft high from pits 12 x 24 in 1 ft deep for 1/4 Sec cor
8000	Set post 4 ft x 3 in □ 1 ft in ground Deposit charred Stake raise mound of Earth 3 ft high from pits 12 x 24 in 1 ft deep for cor to Secs 21. 22 27 and 28

Land Rolling
Soil 2d rate

T. 19, N. R. 21 West 6 P.M.

East on a random line
Between Secs 22 and 27
Va 13° E

2600 Ravine Bears N. W.
4000 Set post for temporary 1/4 sec cor
7985 Intersect the N & S line 25 lks
N of the cor to Secs 22 23
26 and 27 from which cor
I run
N 89° 49' West on a true line
Between Secs 22 and 27
Va 13° E.
3992½ Set post 4 ft x 3 in □ 1 ft
in ground Deposit charred
Stake raise mound of Earth
3 ft high from pits 12 x 24 in
1 ft deep for 1/4 sec cor
7985 Cor to Sec 15 16 21 & 22

Land rolling
Soil 2d rate

T. 19, N. R. 21 West 6 P.M.

North Between Secs 21 & 22
Va 13° E

2100 Small Ravine Bears N. W.
4000 Set post 4 ft x 3 in □ 1 ft in
ground Deposit charred
Stake raise mound of Earth
3 ft high from pits 12 x 24 in
1 ft deep for 1/4 Sec Cor
8000 Set post 4 ft x 3 in □ 1 ft in
ground Deposit Charred
Stake raise mound of
Earth 3 ft high with pits
12 x 24 in ft deep
for cor to Secs 15 16 21
and 22

Land Rolling
Soil 2d rate

T 19 N. R 21 West 6 PM

Eastward on line
Between Secs 15 & 22
Var 13° E

40.00 Set stake for temporary 1/4 sec cor
7970 Intersect the N & S line at the cor to Secs 14 15 22 & 23 from which cor I saw West on a true line between Secs 15 and 22
Var 13° E
3985 Set post 4 ft x 8 in □ 1 ft in ground deposit charred state raise mound of Earth 3 ft high from pits 12 x 24 in 1 ft deep for 1/4 Sec cor
7970 Cor to Secs 15 16 21 & 22

Land Broken
Soil 2 rate

T 19 N R 21 West 6 PM

North between Secs 15 and 16
Var 13° E.
4000 Set post 4 ft x 8 in □ 1 ft in ground - Deposit charred state raise mound of Earth 3 ft high from pits 12 x 24 in 1 ft deep for 1/4 Sec cor
8000 Set post 4 ft x 8 in □ 1 ft in ground Deposit charred State raise mound of Earth 3 ft high from pits 12 x 24 in 1 ft deep for Cor to Secs 9, 10 15 & 16

Land Broken
Soil 2d rate

Tig N R 21 West 6 Pm

Cash on a random line
Between Secs 10 & 15
Vu 13° E

1600 Enter Valley
40.00 Set Stake for temporary 1/4 Sec cor
7955 Intersect the N & S line
37 lks north of the cor
to Secs 10 11 14 & 15 from
which cor I run
N. 89°44' West on a true
line Between Secs 10 & 15
Vu 13° E
3977½ Set post 4 ft x 3 in □ 1 ft in
ground deposit charred
Stake raise mound of Earth
3 ft high from pits 12 x 24 in
1 ft deep for 1/4 Sec cor
7955 Cor to Secs 9 10 15 & 16

Land rolling
& Broken
Soil 2d rate

Tig N R 21 West 6 Pm

North Between Secs 9 & 10
Vu 13° E
18.00 Leave Bluffs & Enter Bottom
36.00 Victoria Creek (Dry) bears E
its general course N E
4000 Set post 4 ft x 3 in □ 1 ft in ground
Deposit charred Stake raise
Mound of Earth 3 ft high from
pits 12 x 24 in 1 ft Deep for 1/4 sec cor
41.00 Leave Bottom & Enter Bluffs
80.00 Set post 4 ft x 3 in □ 1 ft in ground
Deposit charred Stake raise
Mound of Earth 3 ft high
from pits 12 x 24 in 1 ft deep
for 1/4 Cor to Secs 3 4 9 & 10

Land rolling
Soil 2d rate

T19 N R 21 West 5th M

	East on a random line Between Secs 3 and 10 Var 13° E
40.00	Set Stake for temporary 1/4 sec cor
42.00	Leave Table land & Enter bottom
79.00	Victoria Creek (dry) N E
79.81	Intersect the N & S line at the cor to Secs 2 3 10 & 11 from which cor I saw West on a true line Between Secs 3 & 10 Var 13° E
3990½	Set post 4 ft x 3 in □ 1 ft in ground Detroit Channel state survey mound of Earth 3 ft high from pits 12 x 24 in 1 ft deep for 1/4 Sec cor
79.81	Cor to Secs 3 4 9 & 10

Land rolling
Soil 2d rate

T19 N R 21 West 5th M

	North on a random line Between Secs 3 & 4 Var 13° E
40.00	Set Stake for temporary 1/4 sec cor
80.12	Intersect the North Boundary of the township 25 lks East of the cor to Secs 3 & 4 from which cor I saw. S 11' East in a true line Between Secs 3 & 4 Var 13° E.
40.12	Set post 4 ft x 3 in □ 1 ft in ground Detroit Channel State survey Mound of Earth 3 ft high from pits 12 x 24 in 1 ft deep for 1/4 Sec cor
80.12	Cor to Secs 3 4 9 & 10

Land Broken
Soil 2d rate
July 17th 1873

T 19 N R 21 West C Pm

North Between Secs 32 & 33
Va 13° E

30.50 Small ravine Bears South
40.00 Set post 4 ft x 3 in □ 1 ft in ground Deposit charred stake raise mound of Earth 3 ft high from pits 12 x 24 in 1 ft deep for 1/4 sec cor
71.00 Leave Bluffs & Enter Bottom
80.00 Set post 4 ft x 3 in □ 1 ft in ground deposit charred stake raise mound of Earth 3 ft high from pits 12 x 24 in 1 ft deep as per instructions for a cor to Secs 28 29 32 & 33

Land Broken rough

Soil sandy 2d rate

T 19 N R 21 West C Pm

East on a random line
Between Secs 28 & 33.
Va 13° E

19.00 Large ravine or dry creek Bears N.W.
31.00 Leave Bottom & Enter Bluffs
40.00 Set stake for temporary 1/4 sec cor
79.28 Intersect the N & S line at the cor to Secs 27 28 33 & 34 from which cor I run.
West on a true line Between Secs 28 & 33
Va 13° E
39.64 Set post 4 ft x 3 in □ 1 ft in ground Deposit charred stake raise mound of Earth 12 x 24 in 1 ft deep for 1/4 sec cor
79.28 Cor to Secs 28 29 32 and 33.

Land rolling

Soil 2d rate

T 19 N R 21 West 6 Pm

North Between Secs 28 & 29
Va 18° E

21.00 Large ravine course north west
40.00 Set post 4 ft x 3 in □ 1 ft in ground
Deposit charred Stake raise
mound of Earth 3 ft high from pits
12 x 24 1 ft deep for 1/4 sec cor
80.00 Set post 4 ft x 3 in □ 1 ft in
ground deposit charred
Stake raise mound of Earth
3 ft high from pits 12 x 24 in 1
ft deep. for cor to Secs 20 21
28 & 29. at 60 chains on
this line tucked the Bluffs on
the western slope

Land rolling
Soil 2d rate

T 19 N R 21 West 6 Pm

East on a random line Between
Secs 21 & 28
Va 18° E.

23.00 leave Bottom & Enter Bluffs
40.00 Set stake for temporary 1/4 sec cor
7966 Intersect the E.W.S. Line 20
links South of the cor to Secs
21 22 27 & 28 from which cor
I run
S 89 51' West on a true line
Between Secs 21 & 28
Va 18° E

3983. Set post 4 ft x 3 in □ 1 ft in
ground Deposit Charred stake
raise mound of Earth 3 ft high
from pits 12 x 24 in 1 ft deep
for 1/4 sec cor
7966 Cor to Secs 20 21 28 & 29

Land rolling
Soil 2d rate

T 19 N R 21 West 6 Pm

North Between secs 20 & 21
Va 13° E

1950 Victoria creek (dry) course N E
2380 Same " (dry) course N. W
40.00 Set post 4 ft x 3 in □ 1 ft in ground
Deposit charred stake raise
mound of Earth 3 ft high from
pits 12 x 24 in 1 ft deep for 1/4
sec cor
4080 Victoria creek (dry) course N E
4530 Same creek (dry) Course N W
4790 Same creek (dry) course N E
5092 Same creek (dry) course N W
59.00 Same creek dry course N E
80.00 Set post 4 ft x 3 in □ 1 ft in
ground Deposit charred
stake raise mound of Earth
3 ft high from pits 12 x 24 in
1 ft deep for Cor to Secs 16
17 20 and 21

Land level Bottom
Soil 1st rate

T 19 N R 21 West 6 Pm

Eastern round on line
Between Secs 16 & 21
Va 13° E

1.00 Victoria creek (dry) course North
40.00 set stake for temporary 1/4 sec cor
7973 Intersect the N & S line 21 links
South of the cor to Secs 15 16
21 & 22 from which cor I run
South 89° 51' West on a true
line Between secs 16 & 21
Va 13° E
3986½ Set post 4 ft x 3 in □ 1 ft in
ground deposit charred stake
raise mound of Earth 3 ft high
from pits 12 x 24 in 1 ft deep
for 1/4 sec cor
7973 Cor to Secs 16 17 20 and 21

Land
Broken
3d rate

T 19 N R 21 West 6 P M

North Between Secs 16 & 17
Va 13° E.

1	5.00	Victoria creek dry course N W
2	10.00	Same creek (dry) course N E.
4	40.00	Set post 4 ft x 3 in □ 1 ft in ground deposit charred slake raise mound of Earth 3 ft high from pits 12 x 24 in 1 ft deep for 1/4 sec cor
4	58.00	Cedar can course S E sino Enters in to Victoria creek
4	80.00	Set post 4 ft x 3 in □ 1 ft in ground Deposit charred slake raise Mound of Earth 3 ft high from pits 12 x 24 in 1 ft deep for Cor to Secs 8, 9, 16 & 17.

Land Broken
soil 2d rate

T 19 N R 21 West 6 P M

East on a random line
Between Secs 9 & 16
Va 12° E

3580	Victoria creek (dry) Course N E.
4000	Set Slake for temporary 1/4 sec cor
4300	Leave Bottom & Enter Bluffs
8000	Intersect the V. & S line ~~24~~ 17 lakes South of the cor to Secs 9, 10, 15 16 ~~21~~ and ~~22~~ from which cor I run S. 89° ~~53'~~ 53' West on a true line Between Secs 9 & 16 Va 13° E
4000	Set post 4 ft x 3 in □ 1 ft in ground deposit charred slake raise mound of Earth 3 ft high from pits 12 x 24 in 1 ft deep for 1/4 sec cor
8000	Cor to Secs 8, 9, 16 17 ~~20~~ & ~~21~~

Land rolling
Soil 2d rate

T. 19 N R 21 West of the 6th R.M.

North Between Secs 8 & 9
Var 13° E

38.00 Leave Bottom & Enter Bluffs
40.00 Set post 4 ft x 3 in □ 1 ft in ground Deposit charred stake raise mound of Earth 3 ft high from pits 12x24 in 1 ft deep for 1/4 sec cor
77.00 Large rare cours S.E. cedar and Elm timber on this ravine in the N. West 1/4 of sec 9
80.00 Set post 4 ft x 3 in □ 1 ft in ground Deposit charred Stake raise mound of Earth 3 ft high from pits 12x24 in 1 ft deep for cor to Secs 4, 5, 8 and 9

Land Broken
Soil 2d rate

T 19 N R 21 West 6 Pm.

East on a random line
Between Secs 4 and 9
Var 13° E

40.00 Set post for temporary 1/4 sec cor
79.90 Intersect the North & South line 27 links North of the cor to Secs 3, 4, 9, & 10 from which cor I run N 89° 48' West on a true line Between Secs 4 and 9
Var 13° E
39.95 Set post 4 ft x 3 in □ 1 ft in ground Deposit charred Stake raise mound of Earth 3 ft high from pits 12x24 in 1 ft deep for 1/4 sec cor
79.90 Cor to Secs 4 5 8 and 9

Land rolling
Soil 2d rates

T 19 N R 21 West 6th M.

		North on a random line Between Secs 4 & 5 Va 13° E
4	40.00	Set stake for Quarter & sec cor.
	8.024	Intersect the North Boundary of the Township at the cor to Secs 4 & 5 from which cor Oak
7		South on a true line Between Secs 4 and 5 Va 13° E
8	40 24	Set post 4 ft x 3 in 1 ft in ground Deposit Charred Stake raise mound of Earth 3 ft high from pits 12 x 24 in 1 ft deep for 1/4 sec cor
	80 24	Cor to Secs 4 5 8 and 9.

Lund rolling
Sol 2d rate

		North Between Secs 31 & 32 Va 13° E
	29.00	Cedar Canon course N.W.
	40.00	Set post 4 ft x 3 in 1 ft in ground Deposit Charred Stake raise mound of Earth 3 ft high from pits 12 x 24 in 1 ft deep for 1/4 sec cor
	58.00	Leave Bluff & Enter Bottom
	80.00	Set post 4 ft x 3 in 1 ft in ground Deposit Charred stake raise mound of Earth 3 ft high from pits 12 x 24 in 1 ft deep for cor to Secs 7 & 8 & 31 & 32.

Lund rolling
Sol 2d rate

July 12 1873

East on a random line
Between Secs. 29 & 32
Var 13° E.

21.00 ravine Bears north
35.00 Enter Bluffs.
40.00 Set stake for temporary 1/4 sec cor
80.15 Intersect the North and South line 20 lks South of the cor to Secs 28 29 32 & 33. from which cor I run S. 89° 57' West on a true line Between Secs. 29 & 32
Var 13° E
40.07½ Set stake ~~1 ft~~ x 3 in □ 1 ft in ground Deposit charred stake raise mound of Earth 3 ft ~~deep~~ ~~from pits 12 x 24~~ in 1 ft deep for 1/4 sec cor.
80.15 Cor to Secs 29 30 31 & 32

Land Broken
Soil 2d rate

West on a random line
Between Secs 30 & 31
Var 13° E

22.06 Victoria Creek. dry course N.E.
24.00 Enter Bluffs. Bears N 80 1/2 W.
40.00 Set stake for temporary 1/4 sec cor
76.75 Intersect the West Boundary of the Township 19 lks South of the cor to Secs 30 & 31 from which cor I run
S 89 52 East on a true line Between Secs 30 & 31
Var 13° E
36.75 Set post 4 ft x 3 in □ 1 ft in ground deposit charred plate raise mound of Earth 3 ft high with pits 12 x 24 in 1 ft deep for 1/4 sec cor.
76.75 Cor to Secs 29 30 31 & 32

Land Broken
Soil 2d rate

North between Secs 29 & 30
on 13° E

18.00 Victoria Creek (dry) course NE
33.00 Enter Bluffs. bears NE & SW
40.00 Set post 4 ft x 3 in □ 1 ft in ground deposit charred stakes raised mound of Earth 3 ft high from pits 12 x 24 in & ft deep for 1/4 sec cor
80.00 Set Post 4 ft x 3 in □ 1 ft in ground Deposit charred stakes raise mound of Earth 3 ft high from pits 12 x 24 in 1 ft deep for cor to secs 19, 20 29 & 30.

Land Broken
Soil 2nd rate

East on a random line
between Secs 20 & 29
on 13° E.

21.00 Leave Bluffs & Enter Bottom
40.00 Set Stake for Quarter 1/4 sec cor
51.00 Victoria Creek 20 links wide bears North East and S.W.
80.12 Intersect N and S line 5 links South of cor to secs 20 & 21 28 & 29 from which cor I South 89.58 West on a true line bet secs 20 & 29

on 13° E

40.06 Set post 4 x 3 □ 1 foot in ground deposit charred stakes raised mound of earth 3 feet high from pits 12 x 24 x 12 inches deep for 1/4 sec cor
80.12 Corner to secs 19, 20, 29 & 30
Upland Sand Hills
Bottom Sandy Soil 2nd Rate

T 19 N R 21 West 6 Pm

	West on a random line Between Secs 19 & 30 Va 13° E
4000	Set stake for temporary 1/4 sec cor
7595	Intersect the West Boundary of the Township at the cor to Secs 19 & 30 from which cor I run
	East on a true line Between Secs 19 & 30 Va 13° E
3595	Set post 4 ft x 3 in □ 1 ft in ground deposit charred Stake raise mound of Earth 3 ft high from pits 12 x 24 in 1 ft deep for 1/4 sec cor
7595	Cor to Secs 19 20 29 & 30

Land rolling

Soil 2d rate

T 19 N R 21 West 6 Pm.

	North on Between Secs 19 & 20 Va 13° E.
40.00	Set post 4 ft x 3 in □ 1 ft in ground Deposit charred stake raise mound of Earth 3 ft high from pits 12 x 24 in 1 ft deep for 1/4 sec cor
80.00	Set Post 4 ft x 3 in □ 1 ft in ground deposit charred stake raise mound of Earth 3 ft from pits 12 x 24 in 1 ft deep for cor to Secs 17 18 19 & 20

Land rolling

Soil 2d rate

T 19 N R 21 West 6th PM

	East on a random line Between Secs 17 & 20 Var 13° E
42.00	Leave Bluffs & Enter Bottom
40.00	Set stake for temporary 1/4 sec cor
80.10	Intersect the N & S line 15 lks South of the cor to Secs 16 17 20 & 21 from which Cor Iron S 89°54' West on a true line Between Sec 17 & 20 Var 13° E
40.05	Set post 4 ft x 3 in □ 1 ft in ground deposit charred stake mound of Earth 3 ft high from pits 12 x 24 in 1 ft deep for 1/4 sec cor
80.10	Cor to Secs 17 18 19 & 20

Land rolling
Soil 2d rate

T 19 N R 21 West 6th PM

	West on a random line Between Secs 18 & 19 Var 13° E
40.00	Set stake for temporary 1/4 sec cor
75.75	Intersect the West boundary of the Township 40 lks South of the cor to Secs 18 and 19 from which Cor Iron S 89°48' East on a true line Between Secs 18 & 19 Var 13° E.
37.87½	Set post 4 ft x 3 in □ 1 ft in ground deposit charred stake mound of Earth 3 ft high from pits 12 x 24 in 1 ft deep for 1/4 sec cor
75.75	Cor to Sec - 17 18 19 & 20

Land Broken
Soil 2d rate

T 19 N R 21 West 6th Pm

North between Secs 17 & 18
vw 13° E

\# 40.00 Set post 4 ft x 3 in □ 1 ft in ground deposit charred Stake raise mound of Earth 3 ft high from pits 12 x 24 in 1 ft deep for 1/4 sec cor

\# 23.00 Small ravine cours N E to large ravine

77.00 ~~Large ravine~~ Cedar canon course, S. E.

80.00 Set post 4 ft x 3 in □ 1 ft in ground deposit charred Stake raise mound of Earth 3 ft high from pits 12 x 24 in 1 ft deep for cor to Secs. 7, 8, 17 & 18

Land rolling
Soil 2d rate

T 19 N R 21 West 6th Pm

East on a random line Between Secs 8 and 17
vw 13° E

40.00 Set stake for temporary 1/4 sec cor

60.50 Ravine Bears S. E to ~~large ravine~~ Cedar canon

80.12 Intersect the N & S line 16 links South of the cor to Secs 8, 9, 16 & 17 from which cor I run

S 89° 53' West on a true line Between Secs 8 and 17
vw 13° E

40.06 Set post 4 ft x 3 in □ 1 ft in ground Deposit charred Stake raise mound of Earth 3 ft high from pits 12 x 24 in 1 ft deep for 1/4 Sec cor

80.12 Cor to Secs 7, 8, 17 & 18

Land rolling
Soil 2d rate

T19 N R 21 West 6th Pm

West on a random line
Between Secs 7 & 18
Va 13° E

42.00 Cedar Canon course S E.
40.00 Set stake for temporary 1/4 sec cor
7575 Intersect the West Boundary of
the township 40 lks south of
the cor to Secs 7 & 18 from
which cor I run
S 89° 43' East on a true line
Between Secs 7 & 18
Va 13° E
35.75
~~3787½~~ Set Post 4 ft x 3 in □ 1 ft in ground
Deposit charred stake raise
Mound of Earth 3 ft high from
pits 12x24 in 1 ft deep for
1/4 Sec.
7575 Cor to Secs 7 8 17 & 18

Land rolling

Soil 2d rate

T19 N R 21 West 6 Pm.

North Between Secs 7 & 8
Va 13° E.

6.00 Leave Bottom & Enter Bluffs.
40.00 Set post 4 ft x 3 in □ 1 ft in ground
Deposit charred stake raise
mound of Earth 3 ft high from
pits 12 x 24 in 1 ft deep for 1/4
Sec cor
80.00 Set post 4 ft x 3 in □ 1 ft in ground
Deposit charred stake raise
Mound of Earth 3 ft high from
pits 12x24 in 1 ft deep for
Cor to Secs 5 6 7 & 8

Land Rolling

Soil 2d rate

T 19. N R. 21. West. 6 P.M.

East on a random line
between Secs 5 & 8
N 13° E

40.00 Set stake for temporary 1/4 sec cor
76.00 Large varnt Bears South East
80.16 Intersect the N & S line 17 lks
North of the cor to Secs 4 5 8 & 9
from which cor I run
N 89°53' West on a true line
between Secs 5 & 8:
N 13° E

40.08 Set post 4 ft x 8 in □ 1 ft in
ground deposit charred
stake raise mound of Earth,
3 ft high from pits 12 x 24 in
1 ft deep for 1/4 sec cor
80.16 Cor to Secs 5 6 7 & 8

Land Broken
Soil 2d rate

T 19 N. R 21 West 6 P.M.

West on a random line
between Secs 6 & 7
N 13° E

38.00 Set stake for temporary 1/4 sec cor
76.16 Intersect the West Boundary of
the township at the cor to Secs
6 & 7 from which cor I run
East on a true line between Secs
6 & 7
N 13° E.

30.16
38.08 Set post 4 ft x 8 in □ 1 ft in ground
Deposit charred stake raise
mound of Earth 3 ft high from
pits 12 x 24 in 1 ft deep for 1/4 sec
Cor
76.16 Cor to Secs 5 6 7 & 8

Land Broken
Soil 2d rate

T 19 N R. 21 West 6 P M

North on a random line
Between Secs 5 and 6
Va 13° E

40.00 Set stake for temporary 1/4 sec
Cor

80 60 Intersect the North boundary
of the township 20 lks west of
the cor to Secs 5 and 6 from
which cor I run
South 9° W on a true line
Between Secs 5 & 6.
Va 13° E

40 60 Set post 4 ft x 3 in & 1 ft
in ground deposit charred
Stake raise mound of Earth 3
ft high from pits 12 x 24 in
1 ft deep for 1/4 sec cor

80 60 Cor to Secs 5 6 7 & 8 —
Ceedar 20 in dia S 53° 15' E
146 lks dist from the cor
on the North Boundary bet-
ween Secs 5 & 6.

Land rolling
Soil 2d rate
July 14th 1873

General Description

The land in this township is
very rough and Broken
Except a narrow Bottom along
Victoria creek. Victoria creek
was dry when this deputy
was there But presume it
contains water most of the
Year Land is not generally
fit for any thing But grazing
and in many Localities wells
would have to be sunk in order
to procure water for stock
there are groves of timber in
the North West 1/4 of sec 5 also
in North west 1/4 of sec 9.
Soil 2d rate

List of names

A List of the names of the Individuals Employed to assist in running measuring & Marking the lines and Corners of the foregoing field notes of Sec 19 north of the Base line of range No 21 west of the 6 Principal meredian Showing the respective Capacities in which they acted

Wm F. Gardner Chainman
Douglas Connor Chainman
Alonzo Randall axman & monumentman
Alfred E Ives Flagman

We hereby certify that we assisted David V Stephenson Deputy Surveyor in subdividing Township No North of the Base Line of Range No West of the 6th PM and that said Township has been in all respects to the best of our knowledge and belief well and faithfully Surveyed and the boundary monuments planted accor-ding to the instructions of the Surveyor General of Dawson Co Character construction & marking and in the manner specifically described in the foregoing field notes

William F Gardner Chainman
Douglas Conners "
Alfred G Randall Axman & mountman
Alfred C Turner Flagman
Compassman

Subscribed and sworn to by the above parties before me a Co Clk in & for Dawson Co Neb this 16th day of Aug AD 1873

J H McColl
Co Clk Dawson Co Neb

I David V Stephenson Deputy Surveyor do solemnly swear that in persuance of a joint contract wherein James L Slocum and David V Stephenson are joint con-tractors with E E Cunningham Surveyor General for the District of Nebraska and Iowa bearing date the 14th day of May 1873. I have well faithfully and truely in my own proper person and in strict conformity to the instruction furnished by the Surveyor General the Surveying manual and the laws of the united States surveyed all those parts or portions of Township No 19 North of the Base line of range No 21 West of the 6 Principal meridian as are represented in the foregoing field notes as having been surveyed under my direction and I do further solemnly swear that all the corners of said survey have been established and perpetuated in strict accordance with the Surveying manual

provided instructions and special Instructions of the Surveyor General of dimensions character construction and marking in the manner as specifically described in the foregoing field notes and that the foregoing are the true and original field notes of such Survey.

David V Stephenson
Deputy Surveyor

Subscribed & Sworn to by the said David V. Stephenson Deputy Sur before me a Notary Public within & for Cass Co. Neb. this 15th day of September A D 1873

Thos Pollock
Notary Public

Surveyor Generals Office
Plattsmouth Oct, 7 1873

The foregoing field notes of the Survey of Town-ships No 19 South of the Base Line of Range No 21 West of the 6th P.M. Executed by David V. Stephenson under joint Contract No 73 in the month of July 1873 having been critically examined and the necessary corrections and Explanations made the said field notes and the surveys they describe are hereby approved

E. E. Cunningham
Surveyor General

Field Notes

of

the Survey and Subdivisions of
Township No. 20 N. Range 21 W
of the 6th Principal Meridian
in the
State of Nebraska

Executed by Francis L. Slocum
Deputy Surveyor under Joint Contract
No. 73 dated May 14th 1873

Survey
Commenced July 9th 1873
Completed " 15th 1873

List of Names
of persons employed to assist in
Surveying this Township, showing
the respective capacities in which they acted

Albert Rowen
A M Forbes } Chainmen
Cyrus Jones Moundman
John B Black flagman

Town 20 N Range 21 W

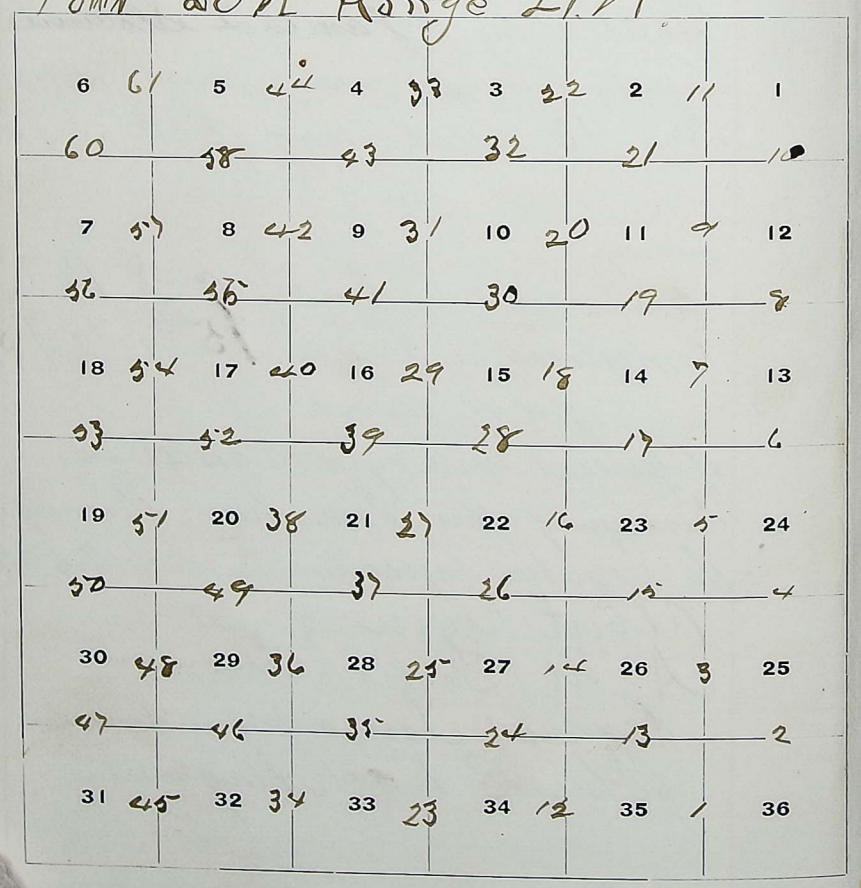

To determine the proper adjustment of my Compass for the Subdivision of this Township. I commence at the Corner to Townships 19 and 20 North Ranges 20 and 21 West and run North on a blank line along the East boundary of Sec. 36.

Var. 13°15' E

40.00 Thr 1/4 Sec. Cor

79.96 Corner to Secs. 25 and 36.

Therefore to run a line Parallel with this line I must run at a Variation of 13°.15' E.

T. 20 N. R. 21 W.

From the Cor. to Sect. 35 and 36 on the South boundary of the Township I run North between Sect. 35 & 36

Var. 13°15' E

40.00 Set post 4' x 3" □ 1 ft in ground deposite charred stake and raise mound of earth 2½ x 3½' □ with pits 12 x 24" 1 ft deep as per instructions for ¼ Sec. Cor.

61.00 leave Bluffs enter Bottom and Slough

73.75 the right Bank of the Loup river Set post 4' x 3" □ 1 ft in ground deposite charred stake and raise mound of earth 2½ x 3½" □ with 3 pits 12 x 24" 1 ft deep as per instructions for Meander Cor to fractl. Sect 35 and 36

80.00 the Sec. Cor. to Sect. 25. 26. 35 and 36. falls in River.

Land swamp.

Soil —

Broken 2 [illegible]

T. 20 N. R. 21 W.

point for cor to Secs. 25. 26. 35 & 36 in River I run East on a ~~random~~ true Line between Sect. 25 and 36. Knowing to strike the River

Var. 13°-15' E.

4,00 the left Bank of Loup river. Set post 4' x 3" △ 1 ft in ground, deposite charred stake and raise mound of earth 2½ x 3½' □ with 3 pits 12 x 24" 1 ft deep as per instructions for Meander Cor. to fractional Sect. 25 and 36

40.00 Set post 4' x 3" □ 1 ft in ground, deposite charred stake and raise mound of earth 2½ x 3½' □ with pits 12 x 24" 1 ft deep. and marked a witness tree as follows — a Willow Tree 12" diamtr. Bears S. 21° 15' W 1.40 dist.

6100 Left Bank of Loup River where I set post 4" x 3" □ x 12" in ground deposit charred stake raised mound of earth 3 ft high with pit 12" x 24" x 12" deep as per instructions for Meander Cor

T. 20. N. R. 21 W.

From the point for cor to Secs. 25. 26. 35 & 36. in River Dam

North between Secs. 25 and 26

15 75 the Left Bank of the Loup river. Va 13°15' E

Set post 4' x 3" □ 1 ft in ground deposite charred stake and raise mound of earth 2½ x 3½' □ with 3 pits 12 x 24" 1 ft deep as per instructions for meander Cor to fractl. Secs. 25 and 26.

40.00 Set post 4' x 3" □ 1 ft in ground, deposite charred stake and raise mound of earth 2½ x 3½' □ with pits 12" x 24" 1 ft deep as per instructions for ¼ Sec. Cor

80.00 Set post 4' x 3" □ 1 ft in ground deposite charred stake and raise mound of earth 2½ x 3½' □ with pits 12" x 24" 1 ft deep as per instructions for the Cor to Secs 23. 24. 25 and 26.

Land Bottom
Soil 2d. rate

T. 20. N. R. 21. W.

East on a random Line between Secs. 24 and 25.

Var. 13°15' E.

23.00 leave Sand enter Sandy loam bears S E

40.00 Set stake for temporary ¼ Sec cor.

80,00 Intersect East line at the Cor to Secs. 24 and 25, from which cor I run due West on a true line between Secs. 24 and 25.

Var. 13°15' E

40.00 Set post 4' x 3" □ 1 ft in ground, deposite charred stake and raise mound of earth 2½ x 3½' □ with pits 12 x 24" 1 ft deep as per instructions for ¼ Sec. Cor

80,00 the Cor to Secs. 23. 24. 25 and 26.

Land rolling
Soil 2d. rate

T. 20 N. R. 21. W

North between Sec. 23 and 24
Var. 13° 15' E.

40.00 Set post 4' x 3" □ 1 ft in ground, deposite charred stake and raise mound of earth 2½ x 3½' □ with pits 12 x 24" 1 ft deep as per instructions for ¼ Sec. Cor

48.00 Leave Bottom enter ~~hills~~ rolling land

65.00 Wagon trail bears SE & NW.

80.00 Set post 4' x 3" □ 1 ft in ground, deposite charred stake and raise mound of earth 2½' x 3½' □ with pits 12 x 24" 1 ft deep as per instructions for ~~¼ Sec~~ Cor. to Sec. 13. 14. 23 and 24.

Land rolling
Soil. 3rd rate

T. 20 N. R. 21 W.

East on a random Line between Sec. 13 and 24.
Var. 13° 15' E.

40.00 Set stake for temporary ¼ Sec. Cor

80.12 Intersect East Township line 14 links South of the Cor to Sec. 13 and 24, from which Cor I run S. 89° 54' W on a true Line between Sec. 13 and 24
Var. 13° 15'

40.06 Set post 4' x 3" □ 1 ft in ground, deposite charred stake and raise mound of earth 2½ x 3½' □ with pits 12 x 24" 1 ft deep as per instructions for ¼ Sec. Cor.

80.12 The Cor to Sec. 13. 14. 23. and 24
Land rolling
Soil 2nd rate

T. 20 N. R. 21 W.

North between Secs. 13 and 14
Var. 13° 15' E

40.00 Set post 4' x 3" □ 1 ft in ground, deposite charred stake and raise mound of earth 2½' x 3½' □ with pits 12 x 24" 1 ft deep as per instructions for ¼ Sec. Cor

75.00 Foot of Bluffs

80.00 Set post 4' x 3" □ 1 ft in ground deposite charred stake and raise mound of earth 2½ x 3½' □ with pits 12 x 24" 1 ft deep as per instructions for the Cor to Secs 11. 12. 13 and 14

Land rolling
Soil 2d rate.

T. 20 N. R. 21. W.

East on a random line between Secs 12 and 13
Var. 13° 15' E

10.00 leave rolling Land enter Table Land

40.00 Set stake for temporary ¼ Sec. Cor

60.00 Canyon bears S E.

79.90 Intersect East Township line 18 links North of the Cor to Secs 12 and 13. from which Cor Bears N. 89° 52' W on a true line between Secs 12 and 13
Var. 13° 15' E

79.95 Set post 4' x 3" □ 1 ft in ground, deposite charred stake and raise mound of earth 2½ x 3½' □ with pits 12 x 24" 1 ft deep as per instructions for ¼ Sec. Cor.

79.90 the Cor to Secs 11. 12. 13. & 14.

Land level
Soil 3d rate

T. 20 N. R. 21 W.

North between Sec. 11 and 12.
Var. 13° 15' E

40.00 Set post 4' x 3" □ 1 ft in ground, deposite charred stake and raise mound of earth 2½ x 3½' □ with pits 12 x 24" 1 ft deep as per instructions for ¼ Sec. Cor.

20.00 Set post 4' x 3" □ 1 ft in ground deposite charred stake and raise mound of earth 2½ x 3½' □ with pits 12 x 24" 1 ft deep as per instructions for the Cor to Sec.s 1. 2. 11 and 12.

Land gently rolling
Soil 3d rate

T. 20 N. R. 21 W.

East on a random Line between Sec. 1 and 12.
Var. 13° 15' E

Cahoon bears N. W.
40.00 Set stake for temporary ¼ Sec. Cor

79.91 Intersect East Township line 16 links North of the Cor. to Sec. 1 and 12 from which Cor ℞ run N. 89° 53' W on a true Line between Sec.s 1 and 12
Var. 13° 15' E.

39.95½ Set post 4' x 3" □ 1 ft in ground deposite charred stake and raise mound of earth 2½ x 3½' □ with pits 12 x 24" 1 ft deep as per instructions for ¼ Sec. Cor

79.91 the Cor to Sec. 1. 2. 11 and 12

Land rolling
Soil 3d rate

T 20 N Range 21 W 6th PM

	North on a true line bet- sec 1 & 2
	Var 13°15' E
8.00	Canon Bears N W
40.00	Set Post 4' x 3" □ x 1 ft in ground deposit charred stake raised mound of earth 3 ft high with pits 12" x 24" x 1 ft deep as per instruction for 1/4 sec cor
74.00	Intersect 5th Standard parallel 15 chains & 25 links east of 1/4 sec cor to sec 36 on south Boundary of Township 21 N Range ~~20~~ 21 West of the 6th PM, at which point I set Post 4" x 3" □ x 1 ft in the ground ~~with~~ deposit charred stake raised mound of earth 3 ft high with pits 12" x 24" x 1 ft deep as per instruction for closing cor to secs. 1 & 2 Township 20 N Range 21 West of the 6th PM
	Land Broken July 9th 1873
	Soil 3rd rate

T. 20. N. R. 21. W.

	North between Secs. 34 and 35
	Var. 13°15' E.
40.00	Set post 4' x 3" □ 1 ft in ground, deposite charred stake and raise mound of earth 2½ x 3½' □ with pits 12 x 24" 1 ft deep as per instructions for ¼ Sec. Cor.
80.00	Set post 4' x 3" □ 1 ft in ground, deposite charred stake and raise mound of earth 2½ x 3½' □ with pits 12 x 24" 1 ft deep as per instructions for the Cor to Secs 26. 27. 34 & 35.
	Land high rolling
	Soil 3d rate —

T. 20. N. R. 21. W.

Knowing that Devils strike the River in less than 80 chs
Line East on a ~~random~~ Line between
Secs 26 and 35
Var. 13°15'
40.00 Set post in mound for ~~temporary~~ 1/4 Sec cor.
~~41.00~~ 43.00 leave Bluffs enter Slough
75.80 Right bank of Loup river.
Set post 4' x 3" △ 1 ft in ground,
deposite charred stake and raise
mound of earth 2½ x 3½' □ with
pits 12 x 24" 1 ft deep as per in
structions for the Meander Cor
to fractl Secs 26 and 35.
~~80,00~~ ~~the Cor. to Secs 26. 27. 34 & 35~~
~~fall can not be established~~
~~falls in the river~~
Land in Bluffs
3d rate
rest swamp

T. 20. N. R. 21. W.

North between Secs 26 and 27
Var. 13°15' E.
40,00 Set post 4' x 3" □ 1 ft in ground, depo-
site charred stake and raise mound
of earth 2½ x 3½' □ with pits 12 x 24"
1 ft deep as per instructions for 1/4 Sec.
Cor.
46.00 leave Bluffs enter Bottom
59.00 Slough bears East
80,00 Set post 4' x 3" □ 1 ft in ground, depo-
site charred stake and raise mound of
earth 2½ x 3½' □ with pits 12 x 24" 1 ft
deep as per instructions for the Cor
to Secs 22. 23. 26 and 27.
Land level
Soil 1st rate.

T 20 N R 21 West 6th PM

	Eastern a random line between Secs 23 & 26 Var 13° 15' E
40.00	Set stake for temporary 1/4 sec cor
44.00	Intersect ~~Right~~ left bank of the Loup river where I set
	stake for temporary meander cor
54.10	Left bank of Loup river where I set temporary meander cor
80.10	Intersect the N & S line I ran to set the cor to secs 23 24 25 & 26 from which cor I run South 84.54 chains West on a true line between Secs 23 & 26 Var 13° 15' E
26.00	To the left bank of Loup river where I set post 4 ft x 3 in □ 1 ft in ground. Deposit charred stake raise mound of Earth 3 ft high for meander cor
36.10	To the right bank of Loup river where I set post 4 ft x 3 in □ 1 ft in ground I deposit charred stake raise mound of Earth 3 ft high & mark pits 12 x 24 1 ft deep for meander cor
40.05	set post 4 ft x 3 in □ 1 ft in ground Deposit charred stake raise mound of Earth 3 ft high mark pits 12 x 24 in 1 ft deep for 1/4 sec cor
80.10	Cor to Secs 22 23 26 & 27

Land rolling
Soil Sec 1st rate

T. 20. N. R. 21. W.

	North between Secs 22 and 23. Var 13° 15' E
40.00	Set post 4' x 3" □ 1 ft in ground, deposite charred stake and raise mound of earth 2½ x 3½' □ with pits 12 x 24" 1 ft deep as per instructions for 1/4 Sec. cor
48.00	Intersect right bank of the Loup river where I set stake 4' x 3" □ 1 ft in ground deposite charred stake and raise mound of earth 2½ x 3½' □ with pits 12 x 24" 1 ft deep as per instructions for meander cor. to fractl. Secs 22 and 23.
66.00	Intersect left bank of the Loup river, where I set post 4' x 3" □ 1 ft in ground, deposite charred stake and raise mound of earth 2½ x 3½' □ with pits 12 x 24" 1 ft deep for meander cor to fractl Secs 22 and 23.
80.00	Set post 4' x 3" □ 1 ft in ground, deposite charred stake and raise mound of earth 2½ x 3½' □ with pits 12 x 24" 1 ft deep as per instructions for cor to Secs 14. 15. 22 & 23

Land level Bottom
Soil 1st rate.

T. 20. N. R. 21. W.

East on a random Line between Secs 14 and 23.
Var. 13° 15' E

40.00 Set stake for temporary 1/4 Sec. Cor
50.00 leave Bottom enter land hills
70.00 old wagon trail
80.22 Intersect East line 8 links South of the Cor to Secs 13. 14. 23 and 24, from which Cor I run S. 89° 57' W on a true Line between Secs 14 and 23.
Var. 13° 15' E
40.11 Set post 4' x 3" □ 1 ft in ground, deposite charred stake and raise mound of earth 2½ x 3½ □ with pits 12 x 24" 1 ft deep as per instructions for 1/4 Sec. Cor.
80.22 the Cor. to Secs 14. 15. 22 x 23.
Land rolling & broken
Soil Sand.
Bottom Land level
Soil Sandy loam 2d rate

T. 20. N. R. 21. W.

North between Secs 14 and 15
Var. 13° 15' E
40.00 Set post 4' x 3" □ 1 ft in ground, deposite charred stake and raise mound of earth 2½ x 3½' □ with pits 12 x 24" 1 ft deep as per instructions for 1/4 Sec. Cor.
80.00 Set post 4' x 3" □ 1 ft in ground deposite charred stake and raise mound of earth 2½ x 3½' □ with pits 12 x 24" 1 ft deep as per instructions for ~~1/4~~ Cor to Secs 10. 11. 14 & 15.
Land rolling Bottom
Soil 2d rate.

T. 20. N. R. 21. W.

East on a random Line between Sec^s. 11 and 14

Var. 13°15' E

17.00 leave Bottom enter Sand hills

40.00 Set stake for temporary 1/4 Sec cor.

80.10 Intersect East line 11 links South of the Cor to Sec^s 11. 12. 13. 14 from which Cor I run S. 89°55' W on a true Line between Sec^s. 11 & 14

Var. 13°15' E

40.05 Set post 4' x 3" □ 1 ft in ground, deposite charred stake and raise mound of earth 2½ x 3½' □ with pits 12 x 24" 1 ft deep as per instructions for 1/4 Sec cor

80.10 the Cor to Sec^s. 10. 11. 14 and 15

Land hilly

Soil Sand

T. 20. N. R. 21. W.

North between Sec^s 10 and 11.

Var. 13°15' E

32.00 leave Bottom enter hills

40.00 Set post 4' x 3" □ 1 ft in ground, deposite charred stake and raise mound of earth 2½ x 3½' □ with pits 12 x 24" 1 ft deep as per instructions for 1/4 Sec. Cor.

80.00 Set post 4' x 3" □ 1 ft in ground, deposite charred stake and raise mound of earth 2½ x 3½" □ with pits 12 x 24" 1 ft deep as per instructions for the Cor to Sec^s. 2. 3. 10 and 11.

Land hilly and rolling

Soil 3^d. rate.

T. 20. N. R. 21. W.

East on a random Line between
Sec^s. 2 and 11.
Var. 13°15' E

40.00 Set stake for temporary 1/4 Sec Cor.
79.91 Intersect East line ~~bet~~ 9 links North
of the Cor to Sec^s 1. 2. 11 & 12 from
which Cor 2 run N. 89°. 56' W on
a true Line between Sec^s 2 and 11
Var. 13°15' E
39.95½ Set post 4' x 3" □ 1ft in ground, deposit
charred stake and raise mound of
earth 2½ x 3½' □ with pits 12x24"
1ft deep as per instructions for 1/4
Sec. Cor.
79.91 the Cor to Sec^s 2. 3. 10 & 11.
Land hilly
Soil 3rd rate

T. 20. N. R. 21. W.

North on a ~~random~~ true Line between
Sec^s. 2 and 3.
Var. 13°15'
40.00 Set stake for temporary 1/4 Sec. cor.
74.00 Intersect 5th Stand Parallel N.
15.47 ~~links~~ chs East of the 1/4 cor to sec^s 35 Town
21. N. R. 21. W. where set post 4'x3' □ 1ft in ground, deposit
charred stake, raise mound of earth from pits, 12"x24",
12" deep for Closing cor to Secs. 2 & 3.
34.00 Set post 4'x3" □ 1ft in ground
deposit charred stake and raise
mound of earth 2½ x 3½' □ with
pits 12 x 24" 1ft deep as per
instructions for 1/4 Sec Cor.
~~marked Cottonwood pos 12" for corner.~~
~~74.00 the Cor to Sec^s. 2. 3. 10 & 11.~~
Land ~~hilly & rocky~~ Level
Soil Sandy 3rd rate

July 10th 1873

T. 20. N. R. 21. W.

North between Secs. 33 and 34
Var. 13° 15' E

40.00 Set post 4' x 3" □ 1 ft in ground deposite charred stake and raise mound of earth 2½ x 3½' □ with pits 12 x 24", 1 ft deep as per instructions for 1/4 Sec. Cor.

80.00 Set post 4' x 3" □ 1 ft in ground deposite charred stake and raise mound of earth 2½ x 3½' □ with pits 12 x 24" 1 ft deep as per instructions for the Cor to Secs 27. 28. 33 and 34

Land hilly
Soil 2d rate

T. 20. N. R. 21. W.

East on a random Line between Secs. 27 and 34
Var. 13° 15' E

40.00 Set stake for temporary 1/4 Sec. Cor.

80.00 Intersect East line at the Cor to Secs 26. 27. 34 and 35, from which Cor from due East on a true Line between Secs 27 and 34
Var. 13° 15'

40.00 Set post 4' x 3" □ 1 ft in ground deposite charred stake and raise mound of earth 2½ x 3½' □ with pits 12 x 24" 1 ft deep as per instructions for 1/4 Sec. Cor.

80.00 The Cor to Secs 27. 28. 33 and 34

Land hilly
Soil 2d rate

T. 20. N. R. 21. W.

North between Secs 27 and 28
Var. 13° 15'

40.00 Set post 4' x 3" □ 1 ft in ground, deposite charred stake and raise mound of earth 2½ x 3½' □ with pits 12 x 24" 1 ft deep as per instructions for ¼ Sec. Cor.

80.00 Set post 4' x 3" □ 1 ft in ground, deposite charred stake and raise mound of earth ~~wit~~ 2½' x 3½' □ with pits 12 x 24" 1 ft deep as per instructions for the Cor. to Secs 21. 22, 27 and 28

Land hilly
Soil 2d rate.

T. 20. N. R. 21. W.

East on a random line between Sec. 22 and 27.
Var. 13° 15'.

40.00 Set stake for temporary ¼ Sec. Cor
44.00 leave hills enter Bottom
57.00 Slough bears S. E.
79.74 Intersect East line 10 links South of the Cor to Secs 22. 23. 26 and 27, from which Cor I run S. 89° 56' W on a true line between Secs 22 and 27
Var. 13° 15' E

39.87 Set post 4' x 3" □ 1 ft in ground deposite charred stake and raise mound of earth 2½ x 3½' □ with pits 12 x 24" 1 ft deep as per instructions for ¼ Sec. Cor.

79.74 the Cor to Secs 21. 22. 27 and 28
Land hilly in West part
Rest Bottom
Soil 3 d rate in West part
1st rate in Bottom

T. 20. N. R. 21. W.

North between Secs 21. and 22
Var. 13° 15'

40.00 Set post 4' x 3" □ 1 ft in ground deposite charred stake and raise mound of earth 2½ x 3½' □ with pits 12 x 24" 1 ft deep as per instructions for ¼ Sec. Cor.

60.00 leave Bluffs, enter Bottom

80.00 Set post 4' x 3" □ 1 ft in ground deposite charred stake and raise mound of earth 2½ x 3½" □ with pits 12 x 24" 1 ft deep as per instructions for the cor. to secs 15. 16. 21. and 22

Land broken exepting Bottom
Soil 3d rate
in Bottom 1st rate

T 20 N R 21 West 6 Pm

East on a random line between Secs 15 & 22
Var 13° 15' E

40.00 set stake for temporary ¼ sec cor

63.40 Intersect the right Bank of the loup river where I set temporary meander cor

72.20 Intersect the left Bank of loup river where I set temporary meander cor

80.00 Intersect the N & S line 7 lks south of the cor to Secs 14 15 22 & 23 from which cor I run

S. 89° 57' West on a true line between secs 15 & 22
Var 13° 15' E

7.80 To the left Bank of loup river where I set post 4 ft x 3 in □ 1 ft in ground deposit charred stake raise mound of Earth 3 ft high from pits 12 x 24 in 1 ft deep for meander cor

16.60 To the right Bank of loup river where I set post 4 ft x 3 in □ 1 ft in ground Deposit charred Stake raise mound of Earth 3 ft high for with pits 12 x 24 in 1 ft Deep for meander Cor

4000 set post 4 ft x 3 in □ 1 ft in ground Deposit charred Stake raise mound of Earth 3 ft high from pits 12 x 24 1 ft deep for ¼ sec cor

8000 Cor to secs 15 16 21 & 22
Land rolling Bottom
soil 1st rate

T. 20. N. R. 21. W.

North between Secs 15 and 16
Var. 13° 15' E

40.00 Set post 4' x 3" □ 1 ft in ground, deposite charred stake and raise mound of earth 2½ x 3½' □ with pits 12 x 24", 1 ft deep as per instructions for ¼ Sec. Cor.

80.00 Set post 4' x 3" □ 1 ft in ground deposite charred stake and raise mound of earth 2½' x 3½' □ with pits 12" x 24". 1 ft deep, as per instructions for the Cor to Secs. 9. 10. 15 and 16.

Land Bottom & level
Soil 1st rate

T 20 N R 21 West 4th PM

East on a random line Between Secs 10 & 15
Var 13° 15' E.

7,00 To Right Bank of Loup river where I set post for temporary meander cor.

~~1750~~ 1450 to the left Bank of Loup river where I set post for temporary meander cor

40,00 set stake for temporary ¼ sec cor

7991 Intersect the N & S line 25 lks south of the cor to Secs 10 11 14 & 15 from which cor I run S 89° 49' west on a true line Between Secs 10 & 15
Var 13° 15' E

3995½ set post 4 ft x 3 in □ 1 ft in ground deposit charred stake raise mound of Earth 3 ft high from pits 12 x 24 in 1 ft deep for ¼ sec cor

~~6241~~ 6551 To the left Bank of Loup river where I set post 4 ft x 3 in □ 1 ft in ground deposit charred stake raise mound of Earth 3 ft high from pits 12 x 24 in 1 ft deep for meander cor.

7291 To the right Bank of Loup river where I set post 4 ft x 3 in □ 1 ft in ground deposit charred stake raise mound of Earth 3 ft high from pits 12 x 24 in 1 ft deep for meander cor

7991 Cor to Secs 9, 10, 15 & 16

Land rolling
Soil 1st rate

North between Secs 9 and 10.
Var. 13°45' E

19.60 Intersect right bank of Loup river, where I set post 4'x3" Δ 1ft in ground, deposite charred stake and raise mound of earth 2½x3½' □ with pits 12x24" 1ft deep as per instructions for meander cor to fract.l Sec. 9 and 10.

29.00 Left Bank of Loup river, where I set post in mound as before as per instructions for meander cor to fract. Secs 9 and 10

~~4000 Set stake for temporary ¼ Sec cor~~

4000 Set post 4'x3" □ 1ft in ground, deposite charred stake and raise mound of earth 2½x3½' □ with pits 12x24" 1ft deep as per instructions for ¼ Sec. Cor

80.00 Set post 4'x3" □ 1ft in ground, deposite charred stake and raise mound of earth 2½x3½' □ with pits 12x24" 1ft deep as per instructions for the Cor to Secs 3.4, 9 and 10

Land Bottom
Soil 1st rate

East on a random line between Secs 3 and 10
Var. 13°45' E

40.00 Set stake for temporary ¼ Sec. Cor.

60.00 Leave Bottom enter Bluffs.

79.75 Intersect East line 30 links South of the Cor to Secs 2.3.10 & 11, from which cor I run S 89°47' W on a true line between Secs 3 and 10
Var. 13°45' E

39.87½ Set post 4'x3" □ 1ft in ground, deposite charred stake and raise mound of earth 2½x3½' □ with pits 12x24" 1ft deep as per instructions for ¼ Sec. Cor

79.75 the Cor to Secs 3. 4. 9 and 10.

Land level in Bottom
not hilly
Soil 2nd rate in Bottom
3rd rate in hills

T 20 N R 21 W 6th PMD

Chains	
	North on a true line bet Secs. 3 & 4
	Var 13° 15' E
2.00	Ravine bears S ~~W~~
41.00 ~~42.00~~	~~Leave Bottom Enter Bluff bears E~~ Set Post 4 x 3" □ 1 ft in ground, deposit charred stake raised mound of earth 3 ft high with pits 12 x 24 x 1 ft deep as per instruction for 1/4 sec cor
42.00	Leave Bottom enter Bluffs
74.00	Intersect 5th Standard Parallel 15 chains and 30 links East of the 1/4 sec cor to sec 34 on south boundary of Township 21 N Range 21 West of the 6th PM at which point I set post 4 x 3" □ x 1 ft in ground Deposit charred stake raised mound of earth 3 ft high with pits 12" x 24" x 1 ft deep as per instruction for a closing corner to secs 3 & 4 Township 20 N Range 21 West of 6th PM Land Broken Soil 3rd rate

T. 20. N. R. 21. W.

	North between Secs 32 and 33
	Var 13° 15' E
40.00	Set post 4' x 3" □ 1 ft in ground, deposit charred stake and raise mound of earth 2½ x 3½' □ with pits 12 x 24" 1 ft deep as per instructions for 1/4 Sec cor.
80.00	Set post 4' x 3" □ 1 ft in ground deposit charred stake and raise mound of earth 2½ x 3½' □ with pits 12 x 24" 1 ft deep as per instructions for the Cor to Secs. 28. 29. 32 & 33.
	Land broken
	Soil 2nd rate

July 11th 1873

T. 20. N. R. 21. W.

East on a random line between Secs. 28 and 33

Var. 13°15' E

40,00 Set stake for temporary 1/4 Sec. Cor

80,08 Intersect East line 35 links North of the Cor to Secs 27. 28. 33 and 34, from which Cor I run N. 89°45' W on a true line between Secs 28 and 33.

Var. 13°15' E

40.04 Set post 4' x 3" □ 1 ft in ground, deposite charred stake and raise mound of earth 2½ x 3½' □ with pits 12 x 24" 1 ft deep as per instructions for 1/4 Sec. Cor.

80.08 the Cor to Secs 28. 29. 32 & 33.

Land broken

Soil 2nd rate

T. 20 N. R. 21. W.

North between Secs. 28 and 29

Var. 13°45' E

40,00 Set post 4' x 3" □ 1 ft in ground, deposite charred stake and raise mound of Earth 2½ x 3½' □ with pits 12 x 24" 1 ft deep as per instructions for 1/4 Sec. Cor.

80,00 Set post 4' x 3" □ 1 ft in ground, deposit charred stake and raise mound of earth 2½ x 3½' □ with pits 12" x 24" 1 ft deep as per instructions for the Cor to Secs 20. 21. 28 and 29.

Land hilly

Soil 2nd rate

East on a random Line between
Sec. 21 and 28
Var 13° 15' E

40.00 Set stake for temporary 1/4 Sec. Cor
79.89 Intersect East line 21 links North
of the Cor to Secs 21. 22. 27 and 28
from which Cor B run N. 89° 51' W
on a true Line between Secs 21 & 28
Var. 13° 15' E

39.94 Set post 4' x 3" □ 1 ft in ground, deposit
charred stake and raise mound of
Earth 2½ x 3½' □ with pits 12 x 24"
1 ft deep as per instructions for
1/4 Sec. Cor.

79.89 the Cor to Secs. 20. 21. 28 & 29
Land hilly
Soil 2° rate

North between Secs 20 & 21.
Var. 13°. 15' E.

40.00 Set post 4' x 3" □ 1 ft in ground, deposit
charred stake and raise mound of
earth 2½ x 3½' □ with pits 12 x 24" 1 ft
deep as per instructions for 1/4 Sec. Cor.

80.00 Set post 4' x 3" □ 1 ft in ground
deposit charred stake and raise
mound of earth 2½ x 3½' □ with
pits 12 x 24" 1 ft deep as per in-
structions for the Cor to Secs
16. 17. 20 & 21.
Land broken
Soil 3° rate

T. 20. N. R. 21. W.

East on a random line between
Sec 16 and 21.
Var. 13° 15' E

40.00 Set stake for temporary 1/4 Sec. Cor
63.00 leave Bluffs enter Bottom
79.44 Intersect East line 18 links South
of the Cor to Sec 15. 16. 21. and 22
from which Cor I run S. 89°. 52' W
on a true line between Sec 16 & 21.
Var. 13°. 15' E
39.72 Set post 4' x 3" □ 1 ft in ground
deposite charred stake, and raise
mound of earth 2½ x 3½' ▫ with
pits 12 x 24" 1 ft deep as per
instructions for 1/4 Sec. Cor
79.44 the Cor to Sec 16. 17. 20 and 21.
Land broken
Soil 3d rate

T. 20. N. R. 21. W.

North between Sec 16 and 17
Var. 13° 15' E
40.00 Cañon bears East
Set ~~stake~~ post in mound ~~for~~ as per instruction for ~~temporary~~ 1/4 Sec. Cor
79.00 leave Bluffs enter Bottom
80.00 Set post 4' x 3" □ 1 ft in ground
deposite charred stake and raise mound
of earth 2½ x 3½' ▫ with pits 12 x
24" 1 ft deep as per instructions
for the Cor to Sec. 8. 9. 16 and 17.
Land hilly and broken
Soil 3d rate.

T. 20. N. R. 21. W.

East on a random line between Sec 9 and 16
Var. 13°15' E

17.00 Slough 2 chs wide
40.00 Set stake for temporary 1/4 Sec. Cor.
52.00 enter Swamp
64.00 leave Swamp
79.96 Intersect East line at the Cor to Secs 9. 10. 15 and 16 from which Cor I run due West on a true line between Secs 9 and 16.
Var 13°15' E
39.98 Set post 4' x 3" □ 1 ft in ground, deposit charred stake and raise mound of earth 2½ x 3½' □ with pits 12 x 24" 1 ft deep as per instructions for 1/4 Sec cor
79.96 the Cor to Secs 8. 9. 16 and 17
Land Bottom
Soil 1st rate

T. 20. N. R. 21. W.

North between Secs 8 and 9
Var 13°15' E
40.00 Set post 4' x 3" □ 1 ft in ground, deposit charred stake and raise mound of earth 2½ x 3½' □ with pits 12 x 24" 1 ft deep as per instructions for 1/4 Sec Cor
60.00 right Bank of Loup river, where I set post 4' x 3" △ 1 ft in ground deposit charred stake and raise mound of earth 2½ x 3½' □ with 3 pits 12 x 24" 1 ft deep as per instructions for Meander Cor to fract. Secs 8 and 9
69.00 Left Bank of Loup river, whereat I set meander post as before, as per instructions for fract. Secs 8 and 9
80.00 Set post 4' x 3" □ 1 ft in ground, deposit charred stake and raise mound of earth 2½ x 3½' □ with pits 12 x 24" 1 ft deep, as per instructions for the Cor to Secs 4, 5, 8 and 9.
Land Bottom
Soil 1st rate.

T. 20. N. R. 21. W.

East on a random line between
Sec. 4 and 9
Var. 13°. 15' E

4000 Set stake for temporary 1/4 Sec. Cor
76.00 Canon bears S. W.
80.00 Intersect East line 50 links North
of the Cor to Sec 3. 4. 9 and 10
from which Cor I run N 89°. 39' W
on a true line between Sec. 4 & 9
Var. 13°15' E

4000 Set post 4' x 3" □, 1 ft in ground
deposite charred stake and raise
mound of earth 2½ x 3½' □ with pits
12 x 24" 1 ft deep as per instructions
for 1/4 Sec. Cor.

80.00 The Cor to Sec. 4. 5. 8. and 9
Land Bottom
Soil Sandy 2d rate

T. 20. N. R. 21. W.

North on a ~~random~~ true line between Sec 4 and 5.
Var. 13°15' E

4000 Set post 4 ft x 3 in □ 1 ft in the ground Deposit charred stake raised mound of earth 3 ft high with pits 12" x 24" by 1 ft in ground as per instruction for 1/4 Sec Cor

74.15 Intersect 5th standard Parallel North 15 chains East of 1/4 Sec cor on south boundary of Sec 33 Township 21 North Range 21 West of the 6th PM at which point I set post 4 ft x 3 □ 1 ft in ground deposit charred stake raised mound mound of earth 3 ft high with pits 12" x 24" x 1 ft Deep as per instruction for closing cor to secs. 4 & 5 Township 20 North Range 21 West of the 6th PM
Land ~~Gently Rolling~~ level Soil 3rd Rate

T. 20. N. R. 21 W.

North between Sec 31. and 32
Var. 13° 15' E.

40.00 Set Post 4' x 3" □ 1 ft in ground, deposite charred stake and raise mound of earth 2½ x 3½' □ with pits 12 x 24" 1 ft deep as per instruction for ¼ Sec Cor

80.00 Set post 4' x 3" □ 1 ft in ground deposite charred stake and raise mound of earth 2½ x 3½' □ with pits 12 x 24" 1 ft deep as per instructions for the Cor to Sec 29, 30, 31 & 32

Land broken
Soil 2d rate

T. 20. N. R. 21. W.

East on a random line between Secs 29 and 32
Var. 13° 15' E

40.00 Set stake for temporary ¼ Sec Cor.

80.12 Intersect East line 20 links North of the Cor to Secs 28. 29. 32 & 33 from which Cor I run N. 89° 51' W on a true line between Secs. 29 & 32
Var 13° 15' E

40.06 Set post 4' x 3" □ 1 ft in ground, deposite charred stake and raise mound of earth 2½ x 3½' □ with pits 12 x 24" 1 ft deep as per instructions for ¼ Sec Cor

80.12 the Cor to Secs 29. 30. 31 and 32

Land broken
Soil 2d rate

T. 20. N. R. 21. W.

West on a random line between Secs 30 and 31.

Var. 13° 15' E

40.00 Set stake for temporary 1/4 Sec. Cor

77.80 Intersect West line of Township at the Cor to Secs 30 and 31 from which Cor I run due East on a true line between Secs 30 and 31

Var 13° 15' E

37.80 Set post 4' x 3" □ 1 ft in ground deposite charred stake and raise mound of earth 2½' x 3½' □ with pits 12 x 24" 1 ft deep as per instructions for 1/4 Sec Cor

~~Land~~ 1

77.80 the Cor to Secs 29. 30. 31 and 32

Land broken
Soil 2d rate

July 12th 1873

T. 20. N. R. 21. W.

North between Secs. 29 and 30

Var. 13° 15' E

40.00 Set post 4' x 3" □ 1 ft in ground deposite charred stake and raise mound of earth 2½ x 3½' □ with pits 12 x 24" 1 ft deep as per instructions for 1/4 Sec Cor.

80.00 Set post 4' x 3" □ 1 ft in ground on bank of Ravine, deposite charred stake and raise mound of earth 2½ x 3½' □ with pits 12 x 24" 1 ft deep as per instructions for the Cor to Secs ~~19~~ 20. 19. 29 & 30

Land broken
Soil 2d rate.

T. 20. N. R. 21. W.

East on a random line between Sec. 20 and 29

Var. 13°15' E

4000 Set stake for temporary 1/4 Sec Cor.

80.06 Intersect East line 18 links South of the Cor to Secs 20. 21. 28 & 29 from which Cor I run S. 89°52' W on a true line between Sec 20 and 29

Var 13°15' E

3 40.03 Set post 4' x 3" □ 1 ft in ground deposite charred stake and raise mound of earth 2½ x 3½' □ with pits 12 x 24" 1 ft deep as per instructions for 1/4 Sec Cor.

7 80.06 The cor to Secs 19. 20. 29 & 30.

Land broken

Soil 2d rate

T. 20. N. R. 21. W.

West on a random line between Sec. 19 and 30

Var. 13°15' E

2000 Chain bears South

4000 Set stake for temporary 1/4 Sec. Cor

77.10 Intersect West line of Township 10 links North of the Cor to Secs 19 and 30 from which Cor I run N. 89°56' E on a true line between Secs 19 and 30.

Var 13°15'

37.10 Set post 4' x 3" □ 1 ft in ground deposite charred stake and raise mound of earth 2½ x 3½' □ with pits 12 x 24" 1 ft deep as per instructions for 1/4 Sec Cor

77.10 The Cor to Secs 19. 20. 29 and 30

Land broken

Soil 2d rate.

T. 20. N. R. 21. W.

North between Secs. 19 and 20
Var. 13°. 15' E

18.00 Cañon, with Cedar
40.00 Set post 4' x 3" □ 1 ft in ground deposite charred stake and raise mound of earth 2½ x 3½' □ with pits 12 x 24" 1 ft deep as per instructions for ¼ Sec Cor
80.00 Set post 4' x 3" □ 1 ft in ground deposite charred stake and raise mound of earth 2½ x 3½' □ with pits 12 x 24" 1 ft deep as per instructions for the Cor to Secs 17. 18. 19 and 20
Land broken
Soil 2d rate

T. 20. N. R. 21. W.

East on a random line between Sec 17 and 20
Var 13° 15' E

40.00 Set post for temporary ¼ Sec Cor
79.90 Intersect East line at the Cor to Sec 16. 17 19 and 20 from which Cor I run due West on a true line between Sec 17 and 20
Var. 13° 15' E

~~39.90~~ 39.95 Set post 4' x 3" □ 1 ft in ground, deposite charred stake and raise mound of earth 2½ x 3½' □ with pits 12 x 24" 1 ft deep as per instructions for ¼ Sec Cor.
79.90 the Cor ~~to~~ Sec 17. 18. 19 and 20
Land broken
Soil 2d rate

T. 20. N. R. 21. W.

West on a random Line between
Sec. 18 and 19
Var. 13°, 15' E

40.00 Set stake for temporary ¼ Sec cor
76.50 Intersect West line of Township
40 links South of the Cor to Sec
18 and 19 from which Cor. I run
S. 89° 42' E on a true Line between
Sec 18 and 19
Var. 13° 15' E

36.50 Set post 4' x 3" □ 1 ft in ground, de,
posite charred stake and raise
mound of earth 2½ x 3½' □ with
pits 12 x 24" 1 ft deep as per in,
structions for ¼ Sec. Cor

76.50 the Cor ~~to~~ Secs 17. 18. 19 and 20
Land broken
Soil 2d rate

T. 20. N. R. 21. W.

North between Sec. 17 and 18
Var. 13° 15' E

1.00 Cañon, deep, Cedar in bears NE.
40.00 Set post 4' x 3" □ 1 ft in ground
deposite charred stake and raise
mound of earth 2½ x 3½' □ with
pits 12 x 24" 1 ft deep as per in,
structions for ¼ Sec. Cor
80.00 Set post 4' x 3" □ 1 ft in ground
deposite charred stake and raise
mound of earth 2½ x 3½' □ with
pits 12 x 24" 1 ft deep as per in,
structions for the Cor to Secs
7. 8. 17 and 18
Land broken
Soil 2d rate

T. 20. N. R. 21. W.

East on a random line between
Secs. 8 and 17
Var. 13° 15' E

4,00 Set stake for temporary 1/4 Sec Cor
80.10 Intersect East line ~~of~~ at the Cor to
Secs 8. 9. 16 & 17 from which Cor
I run due West on a true line
between Secs 8 and 17
Var. 13° 15

4,05. Set post 4' x 3" □ 1 ft in ground
3 deposite charred stake and raise
mound of earth 2½ x 3½' □ with
pits 12 x 24" 1 ft deep as per
instructions for 1/4 Sec Cor
80.10 the Cor to Secs 7. 8. 17 and 18
79 Land broken
Soil 2d rate.

T. 20. N. R. 21. W.

West on a random line between
Secs. 7 and 18
Var. 13° 15' E

4,00 Set stake for temporary 1/4 Sec Cor
75.70 Intersect West line of Township
23 links South of the Cor to Secs
7 and 18 from which Cor I run
S. 89° 50' E on a true line between
Secs. 7 and 18
Var 13° 15

35.70 Set post 4' x 3" □ 1 ft in ground
deposite charred stake and raise
mound of earth ~~2½~~ x 3½' □ with
pits 12 x 24" 1 ft deep as per in-
structions for 1/4 Sec. Cor.
75.70 the Cor to Secs 7. 8. 17 and 18
Land hilly
Soil Sand —

T. 20. N. R. 21. W.

North between Secs 7 and 8
Var. 13°15'

40.00 Set post 4'×3" □ 1 ft in ground deposite charred stake and raise mound of earth 2½×3½' □ with pits 12×24" 1 ft deep as per instructions for ¼ Sec Cor

80,00 Set post 4'×3" □ 1 ft in ground deposite charred stake and raise mound of earth 2½×3½' □ with pits 12×24" 1 ft deep as per instructions for the Cor to Secs 5. 6. 7 and 8

Land hilly
Soil 3rd rate

T 20 N R 21 W

East on a random line Between Secs 5 & 8

Var 13°15' E

4000 Set Stake for temporary ¼ sec Cor

47,00 Enter Bottom
Enter Slough 1 Ch. wide

5650 To the Right Bank of Loup river where I set temporary meander Cor

62,00 Right Bank of Island where I set Temporary meander Cor

7140 Left Bank of the same Island where I set Temporary meander Cor

7554 Left Bank of loup river where I set Temporary meander Cor

7740 Intersect the N. & S. line 10 links South of the Cor to Secs 4 5 8 & 9 from which Cor I run S. 89°56 West on a true line Between Secs 5 & 8

Var 13°15' E

386 To the left Bank of loup river where I set post 4 ft × 3 in □ 1 ft in ground Deposit charred stake raise mound of Earth 3 ft high with pits 12×24 in 1 ft deep for Meander Cor

T 20 N R 21 West 6th Pm

8,00 To the left Bank of Island where I set post 4 ft x 3 in □ 1 ft in ground. Deposit charred Stake raise Mound of Earth 3 ft High with pits 12 x 24 in 1 ft deep for meander cor

1740 To the right Bank of the Island where I set post 4 ft x 3 in □ 1 ft in ground Deposit Charred Stake raise mound of Earth 3 ft High with pits 12 x 24 in 1 ft deep for meander Corner

2290 To the Right Bank of the loop river where ~~I set post~~ 4 ft x 3 in □ 1 ft in ground Deposit charred Stake raise mound of Earth 3 ft High with pits 12 x 24 in 1 ft deep for meander cor

3970 Set post 4 ft x 3 in □ 1 ft in ground Deposit charred stake raise mound of Earth 3 ft high from pits 12 x 24 in 1 ft deep for 1/4 sec cor

7940 Cor to Secs 5 6 7 & 8

Land Level Soil 1st rate

T. 20. N. R. 21. W.

West on a random Line between Secs. 6 and 7.

Var. 13° ~~15'~~ E

40.00 Set stake for temporary 1/4 sec cor

75.00 Intersect West line of Township 60 links South of the Cor to Secs 6 and 7. from which Cor Q run S 89° 34' E on a true Line between Secs 6 and 7

Var 13°. E

35.00 Set post 4' x 3" □ 1 ft in ground deposite charred stake and raise mound of earth 2½ x 3½' □ with pits 12 x 24" 1 ft deep as per instructions for 1/4 Sec. Cor.

75.00 the Cor to Secs. 5. 6. 7. and 8

Land hilly

Soil Sand

July 14th 1873

T. 20. N. R. 21. W

North on a true Line between Secs. 5 and 6.

Var. 13° 15' E

40.00 Set post 4' × 3" □ 1 ft in ground deposite charred stake and raise mound of earth 2½ × 3½' □ with pits 12 × 24" 1 ft deep as per instructions for ¼ Sec cor

66.00 Enter Slough bears S. E.

74.30 Intersect 5th Stand. Parallel North 15.25/100 Chains ~~West of the Standard cor to secs~~ East of the ¼ sec cor on the south boundary of sec 32 Township 21 North Range 21 West of the 6th P M at which point I set post 4 ft × 3 in □ 1 ft in ground Deposit charred stake raised mound of earth 3 ft high with pits 12" × 24" by 1 ft deep as per Instructions for closing cor to secs 5 & 6 Township 20 North Range 21 West 6th P M

Soil Sand Hills

T. 20. N. R. 21. W.

General Description.

This Township is generally Broken Soil sandy. Northern Eastern portion is Broken soil 2d rate fit for nothing but grazing

Some of the bottom lands on the lands is 1st rate soil

South Western portions of the Township is Broken rough with many deep. Canons the soil is 3d rate

North Western portion high Broken sand. Hills 3 rate soil

Township 20 North Range 21 West of the 6th Per Mer

Owing to the large amount of Brush and Sloughs on the right Bank of Louis river I found it almost impossible to Meander this river on the right side therefore I Meandered the left side.

Courses Meanders of the Louis river Begining at the Meander Cor on the left bank of Louis river in Secs. 5 Down Stream NW 13° 20' E

Courses	Chains	
S 18° E	5,00	
S 40° E	11,00	
S 46° E	47,00	
S 27½ W	18,00	
S 17½ E	9,00	
S 48½ E	7,80	To meander cor between Secs 5 and 8 Thence in Sec. 8
S. 20½ W	7,00	
S 57½ E	8,00	To meander cor between Secs 8 & 9.

Thence in Sec 9

Courses	Chains	
S 51½ E	17,00	
S 38 E	23,70	
S 46 E	13,00	
S 73 E	15,00	
S 82 E	15,50	
N 74 E	13,00	To meander cor between Secs 9 & 10 Thence in Sec 10
S 51 E	10,00	
S 32 E	19,00	
S 32 W	7,40	To meander cor between Secs 10 and 15 Thence in sec 15
S 11,30 E	8,60	
S 34 E	6,00	
S 38½ E	75,50	
S 40½ E	9,90	To meander cor Between Secs 15 and 22 Thence in sec 22.
S 27½ E	13,00	
S 19 E	2,40	To meander cor Between Secs 22 and 23. Thence in sec 23

Township No 20 North range No 21 West 6 Per Mer

Courses	Chains	
S 33' E	1975.	Willow along the Bank
S 47½ E	4,00	" " "
S 62½ E	25,00	
S 28½ E	4,00	
S 7' E	7,00	
S 41½ E	14,00	
S 21 E	1550	To meander cor between Secs 23 and 26 thence in Sec 26.
S 18 E	1450.	Island of Timber
S 19½ E	3400	Lower End of Island of timber continues
S 22 E	1200	Willow along the bank
S 37 15 E	8,60	To meander cor between Secs 25 & 26 Thence in Sec 25.
S 13½ E	16,30	To meander cor between secs 25 & 36 thence in sec 36
S 21 E	6,75	
S 61 E	11,00	Willow & Brush
S 71 E	11,66	
N 70 E	30,00	
N 50 E	7,40	To meander cor between Secs 25 and 36 thence

& In sec 25

Courses	Chains	
N 84¾ E	19,20	To meander cor on the East Boundary of the Township

Meanders of an Island in Secs 5 & 8 commencing at Meander cor on the ~~West~~ Bank of the Island and running thence downstream in sec 5

Courses	Chains	
S 3¼ E	8,50.	to the south point of the Island
S 86 W	1,50	
N 44 W	11,80	to meander cor on right Bank of Island thence ~~North~~ in sec 5
N 75 W	4,75	
N 63 W	5,50	
N 80 W	8,00	
N 30 W	5,50	
N 40 E	7,30	
N 7 W	10,50	

Towns Lib No 20 N R 21 West 6 P.M.

Mound no of Island continued in sec 5"

Courses	Chains
N. 78 W	6 75
N 80 W	6,00
N 14 E	5 50
N 35 E	2,00
S 75 E	14,00
S 56 E	7 75
S 37½ E	10,00
S 32 E	4,50
S. 16½ E	10,00
S 50 E	6,00

to Meander Cor No 13

July 15th 1873

List of names

A list of the Names of the individuals who assisted in running measuring and marking the lines & Corners Described in the foregoing Field notes of Township No 20 North of the Base line of range no. 21 west of the 6th principal Meridian, Showing the respective Capacities in which they acted

A W Forbes	Chainman
Albert Rowen	Chainman
Cyrus Fuers	Chainman & Mounderman
John B Black	Flagman

We hereby certify that we assisted James L. Slocum Deputy Surveyor in Subdividing and Meandering Township No. 20 North of the Base Line Range No. 21 West of the 6th Principal Meridian and that said Township has been in all respects to the best of our knowledge and belief well and faithfully surveyed and meandered and the Boundary monuments planted according to the instructions of the Surveyor General & of Dimensions character construction & marking and in the manner as specifically described in the foregoing field notes.

A. M. Forbes Chainman
Albert Bower Chainman
John B. Black Flagman
Cyrus Tuers Flagman & Mound man

Subscribed and sworn to be the above named parties before me a Co Clerk in & for Dawson Co Neb this 16th day of August 1873

J. H. McColl
Co Clerk. Dawson Co Neb

I James L Slocum Deputy Surveyor do Solemnly
Swear that in pursuance of a Joint contract
Wherein James L Slocum and David V
Stephenson are Joint contractors with
E E Cunningham Surveyor General for the
District of Nebraska & Iowa bearing date the
14 day of May 1873 I have well faith-
fully and truly in my own proper person
and in strict conformity to the instructions
furnished by the Surveyor General the surveying
Manual and the laws of the United States
Surveyed all those parts or portions of
Township No 20 North of the base line in range
No 21 West of the 6th Principal Meridian as are rep-
resented in the foregoing field Notes as having been
Surveyed under my direction and I do further
Solemnly Swear that all the corners of said survey
have been established or perpetuated in strict accordance
with the surveying manual printed Instructions
and Special Instructions of the Surveyor General of
Dimensions character construction and marking and
in the manner specifically Described in the foregoing
Field notes and that the foregoing are the true
and original Field Notes of such survey

James L Slocum

Deputy Surveyor

Subscribed to by the said
James L. Slocum Deputy
Surveyor and sworn to
before me a County Clerk
in and for Dawson Co Neb
this 16th day of Aug 1873
J H McColl
County Clerk

Surveyor General's Office
Plattsmouth, Oct 17th, 1873

The foregoing ~~transcript~~ field notes of the Survey and subdivision of Township No 20 North of the Base Line of Range No 21, West of the 6th P.M., in Nebraska. Executed by James L. Slocum under joint contract No 73. dated May 14. 1873 wherein David T. Stephenson and James L. Slocum are joint contractors in the month of July 1873. having been critically examined the necessary corrections and explanations made the said field notes and the surveys they describe are hereby approved.

E. E. Cunningham
— Surveyor General. —

General Land Office • Original Field Notes

Book Number

453

The images in this file are photographs of the notes of the original surveys of the State of Nebraska on file in the Office of the Nebraska State Surveyor located in Lincoln, Nebraska.

The original surveys in Nebraska began in the mid 1850's and were completed in the mid 1880's. The Nebraska office of the Surveyor General was closed June 30, 1886.