General Land Office • Original Field Notes

Book Number

457

The images in this file are photographs of the notes of the original surveys of the State of Nebraska on file in the Office of the Nebraska State Surveyor located in Lincoln, Nebraska.

The original surveys in Nebraska began in the mid 1850's and were completed in the mid 1880's. The Nebraska office of the Surveyor General was closed June 30, 1886.

Field Notes
of the
Survey of Subdivision
of
Township No 33 N.
of the
Base Line
of
Range No. 21 West
of the
6th Principal Meridian
in the
State of Nebraska

Executed
by Geo. W. Burton, Deputy
Surveyor under Contract
Contract No. 90. dated
May 18th 1875.

Survey
Commenced June 26th 1875
Completed July 1st

Index Diagram

Of

Township 33 South

of the

Base Line

Range No. 21 West of 6th P. M.



List of Names

A list of the names of the individuals who were employed to assist in surveying and sub-dividing of this Township.

Leslie E. Scott } Chainmen
W. S. B. Spangler }

Adelbert L. Bierce } Axemen
Charles Bowers }

Township 33 North

To determine the proper adjustment of my compass for subdividing this Township I begin at corner to Townships 32 and 33 N. of base line of Ranges 20 and 21 West of 6th P. M. and run thence South on a blank line along East boundary of Sec. 36

Var. 13°45' E.

39.98 To 1/4 Sec. Cor.

79.99 Corner to Secs 25 and 36.

Therefore my compass is in proper adjustment

1

Range No 21 West 6th P. M.

chains

From the established corner to Secs 35 and 36 on South boundary of Township I run North bet Secs 35 and 36

Variation 13°45' East

4.00 Set Cedar post 2 in x 3 in x 4 ft 12 in deep. Deposit chained stake, raise mound of earth 2 ft high from pits 22 in x 22 in. 12 in deep for 1/4 Section Corner

8.00 Set Cedar post 2 in x 3 in x 4 ft 12 in deep. Deposit chained stake, raise mound of earth 2 ft high from pits 24 in x 24 in 12 in deep. for corner to Sections 25. 26. 35 and 36.

Surface high, level table land Soil 1st rate

Township 33 North

chains	
	East on random line bet. Sec. 25 & 36
	Variation 13° 45' E.
40.00	Set post for temporary ¼ Sec. Cor.
79.48	Intersect E. Boundary of Township at a point 38 links South of corner to Sections 25 and 36. from which corner I run
	S 89° 44' West on true line bet. Sec. 25 and 36
	Variation 13° 45' E
39.74	Set Cedar post 3 in × 2 in × 4 ft. 12 in deep. Deposit charred stake. raise mound of earth 2 ft high from pits 22 in × 22 in 12 in deep for ¼ Sec. Cor.
79.48	Corner to Sec. 25. 26. 35 and 36
	Surface high level table-land Soil 1st rate

Range 21 West 6th P.M.

chains	
	North bet. Sec. 25 & 26
	Variation 13° 45 East
40.00	Set Cedar post 3 in × 2 in × 4 ft 12 in deep. Deposit charred stake, raise mound of earth 2 ft high from pits 22 in × 22 in 12 in deep for ¼ Section Corner
80.00	Set Cedar post 3 in × 3 in × 4 ft 12 in deep Deposit charred stake raise mound of earth 2 ft high from pits 24 in × 24 in 12 in deep for Corner to Sections 23. 24. 25 and 26
	Surface high level table land Soil 1st rate

Township 33 North

chains	
	East on random line bet. Sec. 24 and 25
	Variation 13° 45' E
40.00	Set post for temporary ¼ Section Corner
79.50	Intersect East boundary of Township at a point 36 lks. South of corner to Sec. 24 and 25 from which corner
	Run
	S 89° 45' West on true line bet. Sec. 24 and 25
	Variation 13° 45' E
39.75	Set Cedar post 3 in x 2 in x 4 ft 12 in deep. Deposit chained stake raise mound of earth 2 ft high, from pits 22 in x 22 in 12 in deep for ¼ Sec. Cor.
79.50	Corner to Sections 23, 24, 25 and 26.
	Surface high level table land
	Soil 1st rate

Range 21 West 6th P.M.

chains	
	North bet. Sec. 23 and 24
	Variation 13° 45' E
40.00	Set Cedar post 3 in x 2 in x 4 ft 12 in deep. Deposit chained stake raise mound of earth 2 ft high from pits 22 in x 22 in 12 in deep for ¼ Section Cor.
80.00	Set Cedar post 3 in x 3 in x 4 ft 12 in deep. Deposit chained stake raise mound of earth 2 ft high, from pits 24 in x 24 in 12 in deep. for Corner to Sec. 13, 14, 23 and 24
	Surface high level table land
	Soil 1st rate

Township 33 North-

Chains	
	East on random line bet. Sec. 13 and 24
	Variation 13° 45' E.
40.00	Set post for temporary ¼ Section Corner
79.42	Intersect East boundary of Township at a point 36 lks. South of corner to Sec. 13 and 24, from which corner run
	S 89° 45' West on true line bet. Sec. 13 and 24
	Variation 13° 45' E
37.71	Set Cedar post 3 in × 2 in × 4 ft. 12 in deep. Deposit charred stake, raise mound of earth 2 ft high from pits 22 in × 22 in 12 in deep for ¼ Sec. Cor.
79.42	Surface Corner to Sections 13. 14. 23 and 24.
	Surface high level table land
	Soil 1st rate

Range 21 West 6th P. M.

Chains	
	North bet. Sec. 13 and 14
	Variation 13° 45' E
40.00	Set Cedar post 3 in × 2 in × 4 ft. 12 in deep. Deposit charred stake, raise mound of earth 2 ft high from pits 22 in × 22 in 12 in deep for ¼ Sec. Cor.
47.00	Drain descends to W.
80.00	Set Cedar post 3 in × 2 in × 4 ft. 12 in deep. Deposit charred stake, raise mound of earth 2 ft high from pits 24 in × 24 in 12 in deep for Corner to Sec. 11. 12. 13 and 14 and Enter Valley S.W.
	Surface high level table land
	Soil 1st rate

Township 33 North

chains	
	East on random line bet. Secs. 12 and 13
	Variation 13° 45' E
40.00	Set post for temporary ¼ Section Corner
75.50	Drain descends N.W.
79.34	Intersect East boundary of Township at a point 34 lks. South of corner to Secs. 12 and 13 from which corner I run S 89° 45' West on true line bet. Secs. 12 and 13
	Variation 13° 45' E
39.67	Set Cedar post 3 in x 2 in x 4 ft 12 in deep. Deposit chained stake, raise mound of earth 2 ft high from pits 22 in x 22 in 12 for ¼ Sec. Cor.
79.34	Corner to Secs. 11. 12. 13 and 14
	Surface rolling Soil 2d rate

Range 21 West 6th P.M.

chains	
	North bet. Secs. 11 and 12
	Variation 13° 55' E
40.00	Set Cedar post 2 in x 3 in x 4 ft 12 in deep. Deposit chained stake, raise mound of earth 2 ft high from pits 22 in x 22 in 12 in deep for ¼ Sec. Corner
61.20	Drain descends N.E.
63.00	Leave Valley N.E. and S.W.
80.00	Set Cedar post 3 in x 3 in x 4 ft 12 in deep. Deposit chained stake, raise mound of earth 2 ft high from pits 22 in x 22 in 12 in deep for corner to Secs. 1. 2. 11 and 12.
	Surface gently rolling Soil 1st rate

Township 33 South

Chains	
	East on said one
	line bet. Sec. 1 and 12
	Variation 13° 55' E
30.00	Enter Valley N. and S.
40.00	Set post for temporary
	S.E. corner
5.00	Drain descends N.E.
50.00	Leave Valley N. and S.
79.68	Intersect East boundary
	of Township at a
	post, corner to
	Sections 1 and 12. from
	which I mark
	Pine on one line
	bet. Sec. 1 and 12
	Variation 13° 55' E
39.04	Set Cedar post 3 in x 2 in
	x 4 ft. 12 in deep
	Deposit Chand stake
	raise mound of earth
	2 ft high Iron pits
	22 in x 22 in 12 in
	deep for 4 Sec. cor
79.68	cor to Sections 1. 2. 11. 12
	Surface gently rolling
	Soil 1st rate

Range 21 West of 6th P.M.

Chains	
	South on said one
	line bet. Sec. 1 and 2
	Variation 13° 55' E
30.00	Enter Valley N. 11 and W.
40.00	Set post for temporary
	S.E. cor
79.68	Intersect South boundary
	of Township at a
	point 33 chs. East
	of corner to Sec. 1 and 2
	Found which corner
	I mark
	I 14 East on one line
	bet. Sec. 1 and 2
	Variation 13° 55' E
39.04	Set Cedar post 3 in
	x 2 in x 4 ft. 12 in
	dup. Deposit Chand
	stake, raise mound
	of earth 2 ft high
	Iron pits 22 in x 22 in
	12 in deep for 4 Sec. cor
79.68	Cor to Sec. 1. 2. 11. 12
	Surface Upland & Valley
	~~Soil~~ Valley gently rolling Soil 1st rate
	Upland rolling " 2d "

June 26th

Township 33 North

chains	
	From the established corner to Sections 34 and 35 on the South boundary of the Township I run
	North bet. Secs. 34 and 35
	Variation 13° 55' E
27.34	Drain S.E.
40.00	Set Cedar post 8 in × 2 in × 4 ft - 12 in deep. Deposit chained stake, raise mound of earth 2 ft high from pits 22 in × 22 in - 12 in deep for ¼ Sec. Cor.
80.00	Set Cedar post 3 in × 3 in × 4 ft - 12 - deep. Deposit chained stake, raise mound of earth 2 ft high from pits 24 in × 24 in × 12 in deep. for corner to Secs. 26. 27. 34 and 35
	Surface rolling
	Soil 2" rate

Range 21 West 6th P.M.

chains	
	East on random line bet. Secs. 26 and 35
	Variation 13° 55' E
40.00	Set post for temporary ¼ Section Corner
79.94	Intersect N. and S. line at a point 28 lks. N. of corner to Secs. 25. 26. 35 and 36. from which corner I run
	N 89° 48' West on true line bet. Secs. 26 and 35
	Variation 13° 55' E
39.97	Set Cedar post 3 in × 2 in × 4 ft - 12 in deep Deposit chained stake raise mound of earth 2 ft high from pits 22 in × 22 in - 12 in deep for ¼ Section Corner
79.94	Corner to Secs. 26. 27. 34 and 35
	Surface high level table land
	Soil 1st rate

Township 33 North

chains	
	North bet. Sec. 26 & 27
	Variation 13° 55' E
40.00	Set Cedar post 3 in × 2 in × 4 ft - 12 in deep. Deposit chained stake raise mound of earth 2 ft high from pits 22 in × 22 in - 12 in deep for ¼ Sec. Cor.
22.00	Set Cedar post 3 in × 3 in × 4 ft - 12 in deep. Deposit chained stake. raise mound of earth 2 ft high from pits 24 in × 24 in 12 in deep. for corner to Sec. 22. 23. 26. 27
	Surface ~~high~~ level table land
	Soil 1st rate

Range 21 West 6th P. M.

chains	
	East on random line bet. Sec. 23 and 26
	Variation 13° 55' E
40.00	Set post for temporary ¼ Section Corner.
80.02	Intersect N. and S. line at a point 22 lks. N. of corner to Sec. 23. 24. 25 and 26 from which corner I run
	N 89° 51' West on true line bet. Sec. 23 & 26
	Variation 13° 55' E
40.01	Set Cedar post 3 in × 2 in × 4 ft - 12 in deep. Deposit chained stake. raise mound of earth 2 ft high from pits 22 in × 22 in 12 in deep. for ¼ Sec. Cor.
80.02	Corner to Sec. 22. 23. 26 and 27
	Surface ~~high~~ level table land
	Soil 1st rate

Township 33 North

chains	
	North bet Secs. 22 & 23
	Variation 13° 55' E
40.00	Set Cedar post 3 in x 2 in x 4 ft - 12 in deep. Deposit chained stake raise mound of earth 2 ft high. from pits 22 in x 22 in - 12 in deep. for 1/4 Sec. Cor.
80.00	Set Cedar post 3 in x 3 in x 4 ft - 12 in deep. Deposit chained stake. raise mound of earth 2 ft high from pits 24 in x 24 in 12 in deep. for Corner to Sections 14. 15. 22 and 23.
	Surface high level table land
	Soil 1st rate

Range 21 West 6th P.M.

chains	
	East on random line bet. Secs. 14 and 23
	Variation 13° 55' E
40.00	Set post for temporary 1/4 Section Corner
72.30	Drain descends North
80.26	Intersect N. and S. line at a point 34 lks. N. of corner to Secs. 13. 14 23 and 24 from which corner I run
	N 89° 45' West on true line bet. Secs. 14 and 23
	Variation 13° 55' E
40.13	Set Cedar post 3 in x 2 in x 4 ft - 12 in deep. Deposit chained stake raise mound of earth 2 ft high from pits 22 in x 22 in 12 in deep. for 1/4 Sec. Cor.
80.26	Corner to Sections 14. 15. 22 and 23
	Surface high level table land
	Soil 1st rate

Township 33 North

Chains	
	North bet Secs. 14 & 15
	Variation 13° 55' E
40.00	Set post (Cedar) 2 in × 3 in × 4 ft. 12 in deep. Deposit chained stake raise mound of earth 2 ft high from pits 22 in × 22 in 12 in deep for ¼ Section Corner
80.00	Set Cedar post 3 in × 3 in × 4 ft 12 in deep. Deposit chained stake, raise mound of earth 2 ft high from pits 24 in × 24 in 12 in deep for Corner to Secs. 10.11.14 and 15.
	Surface 1st 65 chs. high & level
	Soil 1st rate
	Balance gently rolling
	Soil 1st rate.

Range 21 West 6th W.

Chains	
	East on random line bet. Secs. 11 and 14
	Variation 13° 55' E
40.00	Set post for temporary ¼ Section Corner.
57.10	Drain descends to
80.62	Intersect N. and S. line at a poost, corner to Sections 11.12.13 and 14 from which corner I run
	West on a true line bet. Secs. 11 and 14
	Variation 13° 55' E
40.31	Set Cedar post 3 in × 2 in × 4 ft 12 in deep. Deposit chained stake, raise mound of earth 2 ft high from pits 22 in × 22 in 12 in deep for ¼ Sec. Cor.
80.62	Corner to Secs. 10.11.14.15
	Surface gently rolling
	Soil 1st rate

Township 33 North

Chains	
	North bet. Sec. 10 and 11
	Variation 13° 55' E.
40.00	Set Cedar post 3 in × 2 in × 4 ft - 12 in deep. Deposit charred stake, raise mound of earth 2 ft high from pits 22 in × 22 in 12 in deep for ¼ Sec. Cor.
70.00	Leave Valley E. and W.
80.00	Set Cedar post 3 in × 3 in × 4 ft. 12 in deep. Deposit charred stake, raise mound of earth 2 ft high from pits 24 in × 24 in 12 in deep for Corner to Sec. 2. 3. 10. 11
	Surface gently rolling
	Soil 1st rate

Range 21 West 6th P.M.

Chains	
	East on random line bet. Sec. 2 and 11
	Variation 13° 55' E.
40.00	Set post for temporary ¼ Section Corner.
80.28	Intersect N. and S. line at a point 14 lks. North of corner to Sections 1. 2. 11. 12 from which corner I run N 89° 54' West on true line bet. Sec. 2 and 11
	Variation 13° 55' E.
40.14	Set Cedar post 3 in × 2 in × 4 ft - 12 in deep. Deposit charred stake raise mound of earth 2 ft high from pits 22 in × 22 in 12 in deep for ¼ Sec. Cor.
80.28	Corner to Sec. 2. 3. 10. 11
	Surface gently rolling
	Soil 1st rate

Township 33 North

Chains	
	North on a random line bet. Secs. 2 and 3
	Variation 13° 55' E
4.00	Set post for temporary ¼ Sec. Cor.
79.77	Intersect North boundary of Township at a point 6 4 lks. East of corner to Secs. 2 and 3, from which corner I run
	S 27 East on true line bet. Secs. 2 and 3
	Variation 13° 55' E
39.77	Set Cedar post 8 in × 2 in × 4 ft. 12 in deep. Deposit chained stake, raise mound of earth 2 ft high from pits 22 in × 22 in 12 in deep for ¼ Sec. Cor.
79.77	Corner to Secs. 2. 3. 10. 11
	Surface rolling
	Soil 2d rate
	June 27th 1875

Range 21 West 6th P.M.

Chains	
	From the established corner to Sections 33 and 34 on South boundary of Township I run
	North bet. Secs. 33 and 34
	Variation 13° 55' E
29.00	Drain N. W.
40.00	Set Cedar post 8 in × 2 in × 4 ft. 12 in deep. Deposit chained stake, raise mound of earth 2 ft high from pits 22 in × 22 in 12 in deep for ¼ Sec. Cor.
80.00	Set Cedar post 8 in × 3 in × 4 ft. 12 in deep. Deposit chained stake, raise mound of earth 2 ft high from pits 24 in × 24 in 12 in deep for corner to Secs. 27. 28. 33 and 34
	Surface broken
	Soil 2d rate

Township 33 North

chains	
	East on random line bet. Secs. 27 and 34
	Variation 13° 55' E.
40.00	Set post for temporary ¼ Section Corner.
79.60	Intersect N. and S. line at a point 10 lks. South of corner to Sections 26. 27. 34 and 35 from which corner I run
	S 89° 56' West on true line bet. Secs. 27 and 34
	Variation 13° 55' E
39.80	Set Cedar post 3 in × 2 in × 4 ft. 12 in deep. Deposit charred stake, raise mound of earth 2 ft high from pits 22 in × 22 in 12 in deep. for ¼ Sec. Cor.
79.60	Corner to Secs. 27. 28. 33. 34
	Surface high level, table land
	Soil 1st rate

Range 21 West 6th P.M.

chains	
	North bet. Secs. 27 and 28
	Variation 13° 55' E
20.50	Drain N. W.
40.00	Set Cedar post 3 in × 2 in × 4 ft. 12 in deep. Deposit charred stake raise mound of earth 2 ft high from pits 22 in × 22 in 12 in deep. for ¼ Section Corner.
62.00	Drain descends S.W.
80.00	Set Cedar post 3 in × 3 in × 4 ft. 12 in deep. Deposit charred stake, raise mound of earth 2 ft high from pits 24 in × 24 in 12 in deep. for corner to Sections 21. 22. 27 and 28.
	Surface high level table land
	Soil 1st rate.

Township 33 North

chains	
	East on random line bet. Secs. 22 and 27
	Variation 13° 55' E
40.00	Set post for temporary ¼ Section Corner
79.40	Intersect N and S. line at a point 14 lks. S. of corner to Secs. 22. 23, 26 and 27 from which corner I run
	S 89° 54' West on true line bet. Secs. 22 and 27
	Variation 13° 55' E
39.70	Set Cedar post 3 in × 2 in × 4 ft. 12 in deep. Deposit chained stake, raise mound of earth 2 ft high from pits 22 in × 22 in. 12 in deep for ¼ Sec. Cor.
79.40	Corner to Sections 21. 22. 27 and 28
	Surface high level tableland Soil 1st rate

Range 24 West 6th P.M.

chains	
	North bet. Secs. 21 and 22
	Variation 13° 55' E
40.00	Set Cedar post 3 in × 2 in × 4 ft. 12 in deep. Deposit chained stake, raise mound of earth 2 ft high from pits 22 in × 22 in. 12 in deep for ¼ Section Corner.
80.00	Set Cedar post 3 in × 3 in × 4 ft. 12 in deep. Deposit chained stake, raise mound of earth 2 ft high from pits 22 in × 22 in. 12 in deep for corner to Secs. 15. 16. 21 and 22
	Surface high level tableland Soil 1st rate

Township 33 North

chains	
	East on random line bet. Sec. 15 and 22
	Var. 13° 55' E
4.00	Set post for temporary ¼ Section Corner
7.32	Intersect N. and S. line at a point 12 lks. N. of corner to Sec. 14. 15. 22 and 23 from which corner I run
	N 89° 55' West on true line bet. Secs. 15 and 22
	Var. 13° 55' E
39.66	Set Cedar post 3 in × 2 in × 4 ft. 12 in deep. Deposit chained stake, raise mound of earth 2 ft high from pits 22 in × 22 in 12 in deep for ¼ Sec.
79.32	Corner to Secs. 15. 16. 21 and 22. Surface high, level table land Soil 1st rate

Range 21 West 6th P. M.

chains	
	North bet. Secs. 15 and 16
	Variation 13° 55' E
4.00	Set Cedar post 3 in × 2 in × 4 ft. 12 in deep. Deposit chained stake raise mound of earth 2 ft high from pits 22 in × 22 in 12 in deep for ¼ Section Cor.
64.00	Leave table land for Valley, E. and West.
8.00	Set Cedar post 3 in × 3 in × 4 ft 12 in deep. Deposit chained stake, raise mound of earth 2 ft high from pits 24 in × 24 in, 12 in deep. for Corner to Sections 9. 10. 15 and 16.
	Surface 1st 64 chs. high level table land
	Soil 1st rate
	Balance gently rolling
	Soil 1st rate

Township 33 North

chains	
	East on random line bet. Sec. 10 and 15
	Variation 13° 55' E
40.00	Set post for temporary ¼ Section Corner
79.90	Intersect D. and S. line at a point 30 lks. N. of corner to Sec. 10, 11, 14 and 15. from which corner I run N 89° 47' West on true line bet. Sec. 10 and 15
	Var. 13° 55' E
39.95	Set Cedar post 3 in × 2 in × 4 ft. 12 in deep. Deposit charred stake raise mound of earth - 2 ft high from pits 22 in × 22 in - 12 in deep. for ¼ Sec.
79.90	Corner to Sec. 9. 10. 15. 16
	Surface gently rolling
	Soil 1st rate

Range 2 West 6th P.M.

chains	
	North bet. Sec. 9 and 10
	Variation 13° 55' E
40.00	Set Cedar post. 3 in × 2 in × 4 ft. 12 in deep. Deposit charred stake raise mound of earth - 2 ft high from pits 22 in × 22 in - 12 in deep. for ¼ Sec. Cor.
60.00	Leave Valley E. and W.
80.00	Set Cedar post 3 in × 2 in × 4 ft. 12 in deep Deposit charred stake, raise mound of earth - 2 ft high from pits 24 in × 24 in 12 in deep. for Corner to Sec. 3. 4. 9 and 10
	Surface - Valley gently rolling. Upland rolling
	Soil - Valley 1st rate
	" Upland 2d "

Township 33 North

chains	
	East on random line bet. Sec. 3 and 10 Variation 13° 55' E
40.00	Set post for temporary ¼ Sec. Cor.
80.18	Intersect N. and S. line at a point 14 lks. N. of corner to Sec. 2. 3. 10. 11 from which corner I run N 89° 44' West on true line bet. Secs. 3 and 10 Variation 13° 55' E
40.09	Set Cedar post 8 in x 2 in x 4 ft. 12 in deep. Deposit chaned stake. raise mound of earth 2 ft high from pits 22 in x 22 in 12 in deep for ¼ Sec. Cor.
80.18	Corner to Secs. 3 4. 9 and 10 Surface gently rolling Soil 1st rate

Range 21 West 6th P.M.

chains	
	North on random line bet. Secs. 3 and 4 Variation 13° 55' E
40.00	Set post for temporary ¼ Sec. Cor.
79.90	Intersect North Boundary of Township at a point 30 lks West of corner to Secs. 3 and 4 from which corner I run S 13' West on true line bet. Secs. 3 & 4 Variation 13° 55' E
39.90	Set Cedar post 8 in x 2 x 4 ft. 12 in deep Deposit chaned stake raise mound of earth 2 ft high from pits 22 in x 22 in 12 in deep for ¼ Sec. Cor.
79.90	Corner to Secs. 3. 4. 9. 10 Surface rolling Soil 2d rate

June 29th

Township 33 North

chains	
	From the established corner to Secs. 32 & 33 on South boundary of the Township I pass North bet. Secs. 32 & 33
	Variation 13° 50' E
1.50	Drain S.E.
14.00	Ravine Pine and Oak S.E.
17.00	Stream 3 lks. wide S.E.
40.00	Set Cedar post 3 in x 2 in x 4 ft. 12 in deep Deposit chained stake, raise mound of earth 2 ft high from pits 22 in x 22 in 12 in deep for ¼ Sec. Cor.
80.00	Set Cedar post 3 in x 3 in x 4 ft. 12 in deep Deposit chained stake, raise mound of earth 2 ft high from pits 24 in x 24 in 12 in deep for corner to Secs. 28, 29, 32 and 33
	Surface broken
	Soil 2 " rate

Range 21 West 6th P.M.

chains	
	East on random line bet. Secs. 28 and 33
	Variation 13° 45' E
40.00	Set post for temporary ¼ Sec. Corner.
48.00	Stream 4 lks. wide South
79.66	Intersect N. and S. line at post. corner to Secs. 27, 28, 33 and 34 from which corner I run West on true line bet. Secs. 28 and 33
	Variation 13° 45' E
39.83	Set Cedar post 3 in x 3 in x 4 ft. 12 in deep. Deposit chained stake raise mound of earth 2 ft high from pits 22 in x 22 in 12 in deep. for ¼ Sec. Cor.
79.66	Corner to Secs. 28, 29, 32 and 33
	Surface gently rolling
	Soil 2 " rate

Township 33 North

Trains	
	North bet. Secs. 28 and 29
	Variation 13°50' E
40.00	Set Cedar post 3 in x 2 in x 4 ft - 12 in deep Deposit chained stake, raise mound of earth - 2 ft high from pits 22 in x 22 in 12 in deep. for ¼ Sec. Corner -
80.00	Set Cedar post 3 in x 3 in x 4 ft. 12 in deep. Deposit chained stake, raise mound of earth - 2 ft high from pits - 24 in x 24 in 12 in deep. for Corner to Secs. 20. 21. 28 and 29
	Surface high level land Soil 2" rate

Range 21 West 6th P.M.

Trains	
	East on random line bet. Secs. 21 and 28
	Variation 13°45' E
14.60	Ravine S.E.
40.00	Set post for temporary ¼ Sec. Corner
79.78	Intersect N and S. line at a point 30 lks. South of corner to Secs. 21. 22. 27 and 28 from which corner I run
	S 89° 47' West on true line bet. Secs. 21 and 28
	Variation 13°45' E
39.89	Set Cedar post 3 in x 2 in x 4 ft - 12 in deep. Deposit chained stake, raise mound of earth - 2 ft high from pits - 22 in x 22 in 12 in deep. for ¼ Sec. Cor
79.78	Corner to Secs. 20. 21. 28 and 29 -
	Surface high level table land Soil 2" rate

Township 33 North —

chains	
	North bet. Sec. 20 and 21
	Variation 13° 55' East
40.00	Set Cedar post 3 in × 2 in × 4 ft — 12 in deep, Deposit chained stake, raise mound of earth — 2 ft high from pits 22 in × 22 in — 12 in deep for ¼ Sec. Cor. —
80.00	Set Cedar post 3 in × 3 in × 4 ft. 12 in deep Deposit chained stake, raise mound of earth — 2 ft high from pits 24 in × 24 in — 12 in deep. for corner to Secs. 16. 17. 20 and 21
	Surface high, level table land
	Soil 2nd rate

Range 21 West 6th P.M.

chains	
	East on random line bet. Secs. 16 and 21
	Variation 13° 45' E
40.00	Set Post for temporary ¼ Sec. Cor. —
79.80	Intersect N. and S. line at a point 10 lks. South of corner to Secs. 15. 16. 21 and 22 from which corner I run
	S 89° 56' West on true line bet. Secs. 16 and 21
	Variation 13° 45' E
39.90	Set Cedar post 3 in × 2 in × 4 ft. 12 in deep. Deposit chained stake, raise mound of earth — 2 ft high from pits 22 in × 22 in — 12 in deep for ¼ Sec. Cor. —
79.80	Corner to Secs. 16. 17. 20 and 21
	Surface high table land
	Soil 2nd rate

Township 33 North

chains	
	North bet. Sec. 16 and 17
	Var. 13° 55' E
40.00	Set Cedar post 3 in x 2 in x 4 ft. 12 in deep.
	Deposit chained stake raise mound of earth 2 ft high. from pits 22 in x 22 in 12 in deep. for 1/4 Sec for
65.00	Enter Valley. E and W.
80.00	Set Cedar post 3 in x 3 in x 4 ft. 12 in deep. Deposit chained stake, raise mound of earth 2 ft high from pits 24 in x 24 in - 12 in deep, for Corner to Sec. 8.9.16. 17.
	Surface 1st 64 chs. level table land - Soil 2d rate
	Balance Valley gently rolling, Soil 1st rate

Range 21 West 6th P.M.

chains	
	East on random line bet. Sec. 9 and 16
	Variation 13° 45' E
40.00	Set post for temporary 1/4 Section Corner.
79.88	Intersect N and S line at a point 4 lks. South of corner to Sec. 9. 10. 15 and 16. from which corner I run
	S 89° 58' West on true line bet. Sec. 9 and 16
	Variation 13° 45' E
39.94	Set Cedar post 3 in x 2 in x 4 ft. 12 in deep. Deposit chained stake, raise mound of earth 2 ft high from pits 22 in x 22 in 12 in deep. for 1/4 Sec for
79.88	Corner to Sec. 8.9.16 and 17
	Surface gently rolling Soil 1st rate

Township 33 North

chains	
	North bet Sec. 8 and 9
	Var. 13° 55' E
40.00	Set Cedar post 3 in × 2 in × 4 ft. 12 in deep. Deposit charred stake raise mound of earth 2 ft high from pits 22 in × 22 in - 12 in deep for ¼ Sec. Corner.
55.00	Leave Valley E. and W.
80.00	Set Cedar post 3 in × 3 in × 4 ft - 12 in deep. Deposit charred stake, raise mound of earth 2 ft high from pits 24 in × 24 in - 12 in deep. for Corner to Sec. 4.5.8 and 9
	Surface valley gently rolling Soil 1st rate.
	Balance upland rolling Soil 2d rate

Range 21 West 6th P.M.

chains	
	East on random line bet. Sec. 4 and 9
	Variation 13° 45' E
40.00	Set post for temporary ¼ Sec. Corner.
80.20	Intersect N and S line at a point 6 lks. South of corner to Sec. 3.4.9.10 from which corner I run
	S 89-57 West on true line bet. Sec. 4 and 9
	Variation 13° 45' E
40.10	Set Cedar post 3 in × 2 in × 4 ft 12 in deep. Deposit charred stake, raise mound of earth 2 ft high from pits 22 in × 22 in 12 in deep. for ¼ Sec. Corner to Sec. 4.5.8 and 9
80.20	
	Surface rolling Soil 2d rate

Township 33 North

chains	
	North on random line bet. Secs. 4 and 5
	Variation 13° 55' E
40.00	Set post for temporary ¼ Section Corner
80.20	Intersect N. boundary of Township at point 42 lks. East of corner to Secs. 4 and 5 from which corner I run S 18' lks. East on true line bet Secs. 4 and 5
	Variation 13° 55' E
40.20	Set Cedar post 3 in × 2 in × 4 ft 12 in deep. Deposit charred stake, raise mound of earth 2 ft high from pits 22 in × 22 in 12 in deep for ¼ Sec. Cor
80.20	Corner to Secs. 4, 5, 8, 9 Surface rolling Soil 2nd rate

Range 21 West 6th P.M.

chains	
	From the established corner to Secs. 31 and 32 on the South boundary of Township I run North bet. Secs. 31 and 32
	Variation 13° 50' E
40.00	Set Cedar post 3 in × 2 in × 4 ft 12 in deep. Deposit charred stake, raise mound of earth 2 ft high from pits 22 in × 22 in 12 in deep for ¼ Sec. Cor
46.10	Enter pine Cañon West
50.00	Leave " " West
71.00	Enter pine Cañon West
80.00	Leave " " and Set a Cedar post 3 in × 3 in × 4 ft 12 in deep. Deposit charred stake, raise mound of earth 2 ft high from pits 24 in × 24 in 12 in deep for corner to Secs. 29, 30, 31 and 32 - Surface broken Soil 2nd rate

Township 33 North

Chains	
	East on random line bet. Secs. 29 and 32
	Variation 13°45' E
34.00	Pine Cañon S. 2 wide
40.00	Set post for temporary ¼ Section Corner
71.00	Oak and Pine ~~Cañon~~ Ravine South
79.78	Intersect N. and S. line at a point 28 lks. North of corner to Secs. 28. 29. 32 and 33. from which corner I run
	N 89° 48' West on true line bet. Secs. 29 and 32
	Variation 13°45' E
3989 ~~3877~~	Set Cedar post 3 in × 2 in × 4 ft - 12 in deep. Deposit charred stake. raise mound of earth - 2 ft high from pits - 22 in × 22 in × 4 ft - 12 in deep for ¼ Sec.
79.78	Corner to Secs. 28. 29. 30 and 31 Surface broken. Soil 2d rate

Range 21 West 6th P. M.

Chains	
	West on random line bet. Secs. 30 and 31
	Variation 13°45' E
30.00	Enter Pine Cañon South
37.00	Leave " " South
40.00	Set post for temporary ¼ Section Corner.
77.50	Intersect West boundary of Township at a point 28 lks. South of corner to Secs. 30 and 31 from which corner I run
	S 89° 48' East on true line bet. Secs. 30 and 31.
	Variation 13°45' E
37.50	Set Cedar post 3 in × 2 in × 4 ft - 12 in deep. Deposit charred stake, raise mound of earth - 2 ft high from pits - 22 in × 22 in × 12 in deep. for ¼ Sec. Cor.
77.50	Corner to Secs. 29. 30. 31. 32 { Surface broken Soil 3d rate

June 30th

Township 33 North —

chains	
	North bet. Sec. 29 and 30
	Variation 13° 50' E
3.00	Ravine N.W.
24.00	Pine Cañon 4 chs. wide West
40.00	Set Cedar post 3 in x 2 in x 4 ft. 12 in deep Deposit charred stake, raise mound of earth 2 ft high from pits 22 in x 22 in 12 in deep. for 1/4 Sec. Corner
40.50	Ravine West
64.50	Pine Cañon 4 chs. wide W
80.00	Set Cedar post 3 in x 2 in x 4 ft. 12 in deep. Deposit charred stake, raise mound of earth 2 ft high. from pits 24 in x 24 in - 12 in deep. for corner to Sec. 19. 20. 29. 30 Surface broken Soil 3d rate

Range 21 West 6th P.M.

chains	
	East on random line bet. Sec. 20 and 29
	Variation 13° 45' E
40.00	Set post for temporary 1/4 Section Corner
79.86	Intersect N and S line at a point 20 lks. South of corner to Sec. 20. 21 28 and 29 from which corner I run S 89° 51' West on true line bet. Sec. 20 and 29
	Variation 13° 45' E
39.93	Set Cedar post 3 in x 2 in x 4 ft. 12 in deep. Deposit charred stake, raise mound of earth 2 ft high from pits 22 in x 22 in 12 in deep. for 1/4 Sec. Corner to Sec. 19. 20. 29 and 30. Surface high, level table land Soil 2d rate
79.86	

Township 33 North

Chains	
	West on random line bet. Secs. 19 and 30
	Variation 13° 45' E
31.25	Ravine descends South
40.00	Set post for temporary ¼ Sec. Corner
77.12	Intersect West boundary of Township at a point 42 lks. South of corner to Secs. 19 and 30 from which corner I run
	S 89° 42' East on true line bet Secs. 19 and 30
	Variation 13° 45' E
37.12	Set Cedar post 3 in × 2 in × 4 ft. 12 in deep Deposit chained stake raise mound of earth 2 ft high from pits 22 in × 22 in 12 in deep for ¼ Sec. Cor.
77.12	Corner to Secs. 19. 20. 29 and 30. Surface rolling Soil 2d rate

Range 21 West 6th P.M.

Chains	
	North bet. Secs. 19 and 20
	Variation 13° 50' E
40.00	Set Cedar post 3 in × 2 in × 4 ft. 12 in deep Deposit chained stake, raise mound of earth 2 ft high from pits 22 in × 22 in 12 in deep for ¼ Sec. Corner
80.00	Set Cedar post 3 in × 3 in × 4 ft. 12 in deep. Deposit chained stake, raise mound of earth 2 ft high from pits 24 in × 24 in 12 in deep for corner to Secs. 17. 18. 19 and 20
	Surface rolling Soil 2d rate

Township 33 North

Chains	
	East on random line bet. Secs. 17 and 20
	Variation 13°45' E
40.00	Set post for temporary ¼ Sec. Cor.
80.24	Intersect N and S line at a point 25 lks. N. of corner to Secs. 16 17 and 20 & 21 from which corner I run
	N 89°49' West on true line bet. Secs. 17 and 20
	Variation 13°45' E
40.12	Set Cedar post 3 in × 2 in × 4 ft - 12 in deep. Deposit chained stake, raise mound of earth - 2 ft high from pits 22 in × 22 - 12 in deep. for ¼ Sec. Cor.
80.24	Corner to Secs. 17.18.19 and 20
	Surface level table land Soil 2d rate

Range 21 West 6th P.M.

Chains	
	West on random line bet. Secs. 18 and 19
	Variation 13°45' E
21.25	Ravine South
40.00	Set post for temporary ¼ Section Corner
77.04	Intersect West boundary of Township at a point 24 lks. South of corner to Secs. 18 and 19. from which corner I run
	South 89°50' East on true line bet. Secs. 18 and 19
	Variation 13°45' E
37.04	Set Cedar post 3 in × 2 in × 4 ft - 12 in deep. Deposit chained stake, raise mound of earth - 2 ft high from pits 22 in × 22 - 12 in deep. for ¼ Sec. Cor.
77.04	Corner to Secs. 17.18.19 and 20 (Surface rolling Soil 2d rate

Township 33 North — Range 21 West 6th Pl.

Chains	
	North bet. Sec. 17 and 18
	Variation 13°55' E
40.00	Set Cedar post 3 in × 2 in × 4 ft 12 in deep. Deposit chaned stake, raise mound of earth 2 ft high, from pits 22 in × 22 in 12 in deep. for ¼ Sec. Cor.
80.00	Set Cedar post 3 in × 3 in × 4 ft 12 in deep. Deposit chaned stake, raise mound of earth 2 ft high. from pits 24 in × 24 in 12 in deep for Corner to Sec. 7.8.17.18
	Surface rolling Soil 2d rate

Chains	
	East on random line bet. Sec. 8 and 17
	Variation 13°45' E
40.00	Set post for temporary ¼ Section Corner
80.36	Intersect N. and S. line at a point 25 lks N. of corner to Sec. 8. 9. 16 and 17 from which corner I run
	N 89°49' West on true line bet. Sec. 8 and 17
	Variation 13°45' E
40.18	~~Intersect~~ Set Cedar post 3 in × 2 in × 4 ft 12 in deep. Deposit chaned stake, raise mound of earth 2 ft high. from pits 22 in × 22 in 12 in deep for ¼ Sec. Cor.
80.36	Corner to Sec. 9.8.17.18
	Surface gently rolling valley Soil 1st rate

Township 33 North — Range 21 West 6th P.M.

Chains	
	West on random line bet. Sec. 7 and 18
	Variation 13° 45' East
40.00	Set post for temporary ¼ Section Corner
76.92	Intersect West boundary of Township at a point 14 lks. N. of corner to Sec. 7 and 18 from which corner I run
	N 89° 54' East on true line bet. Sec. 7 and 18
	Variation 13° 45' E
36.92	Set Cedar post 3 in × 2 in × 4 ft - 12 in deep. Deposit charred stake raise mound of earth - 2 ft high from pits 22 in × 22 in 12 in deep for ¼ Sec. Cor.
76.92	Corner to Sec. 7. 8. 17. 18
	Surface rolling
	Soil sandy 2d rate

Chains	
	North bet. Sec. 7 and 18
	Variation 13° 55' E
20.00	Leave Valley N.E. and S.W.
40.00	Set Cedar post. 3 in × 2 in × 4 ft. 12 in deep Deposit charred stake raise mound of earth - 2 ft high from pits 22 in × 22 in × 4 ft - 12 in deep. for ¼ Sec. Cor.
80.00	Set Cedar post. 3 in × 4 ft. 12 in deep Deposit charred stake raise mound of earth - 2 ft high from pits 24 in × 24 in 12 in deep for corner to Sec. 7. 8. 5 & 6
	Surface Valley gently rolling
	Soil 1st rate
	Balance Upland rolling
	Soil 3d rate

Township 33 North — Range 21 West 6th P.M.

Trains	
	East on random line bet Secs. 5 and 8
	Variation 13° 45' E
15.00	Enter Valley N. and S.
40.00	Set post for temporary ¼ Sec. Corner —
40.50	Drain North —
60.00	Leave Valley N. and S.
80.60	Intersect N. and S. line at a point. Corner to Secs. 4. 5. 8 and 9 from which corner I run West on a true line bet. Secs. 5 and 8
	Variation 13° 45' E
40.30	Set Cedar post 3 in × 2 in × 4 ft. 12 in deep. Deposit chained stake, raise mound of earth — 2 ft high from pits 22 in × 22 in 12 in deep. for ¼ Sec. Cor.
80.60	Corner to Sections 5. 6. 7. 8
	Surface valley gently rolling Soil 1st rate, Balance rolling upland

Trains	
	West on random line bet Secs. 6 and 7
	Variation 13° 45' E
40.00	Set post for temporary ¼ Section Corner.
76.80	Intersect West Boundary of Township at a point 28 lks. South of corner to Secs. 6 and 7 from which corner I run S 89° 47' East on true line bet. Secs. 6 and 7
	Variation 13° 45' E
36.80	Set Cedar post 3 in × 2 in × 4 ft. 12 in deep. Deposit chained stake, raise mound of earth 2 ft high from pits 22 in × 22 in 12 in deep. for ¼ Sec. Cor.
76.80	Corner to Sections 5. 6. 7 and 8
	Surface rolling Soil 2d rate

Township 33 North — Range 21 West 6th P.M.

Chains	
	North on random line bet Sec. 5 and 6
	Variation 13° 55' E
22.50	Drain descends East
40.00	Set post for temporary ¼ Section Corner.
80.46	Intersect North boundary of Township at a point 30 lks West of corner to Secs. 5 and 6 from which corner Drum S 13 West on true line bet. Secs. 5 and 6
	Variation 13° 55' E
40.46	Set Cedar post 3 in × 2 in × 4 ft 12 in deep. Deposit charred stake, raise mound of earth 2 ft high from pits 22 in × 22 in - 12 deep - for ¼ Sec. Cor
80.46	Corner to Secs. 5.6.7.8
	Surface rolling Soil 2 rate

July 1st

General Description

In the Northern part of this Township is a valley of gently rolling surface - and 1st rate soil - which is drained by the Keya Paha River - Through the [illegible] centre a belt of high table land extends, from East to West soil 2nd rate

The Southern portion of the Township drains into the Niobrara River and is somewhat broken, especially the South-Western part, which is cut up by deep cañons, in which are pine trees.

There is a fair average of 2 rate soil in this Township

List of Names

A list of the names of the individuals who were employed to assist in running measuring, or marking the lines and corners described in the foregoing field notes of Township No 33 North of Range No 21 West of the 6th Principal Meridian in Nebraska. Showing the respective capacities in which they acted

Leslie E. Scott } Chainmen
William Spangler }
Adelbert D. Bierce } Mound men
Charles Bowers } Axmen + flagmen

We hereby certify that we assisted Geo. W. Burton, deputy Surveyor in surveying and subdividing Town. No 33 N. of the base line of Range No 21 West of the 6th Prin. Meridian and that said Town. has been, in all respects, to the best of our knowledge and belief well and faithfully surveyed and the boundary monuments planted in according to the instructions ~~[illegible]~~ furnished by the Sur. General and of dimensions, character construction and marking and in the manner as specifically described in the foregoing field notes.

Leslie E. Scott. } Chainmen
William Spangler. } Chain
Adelbert D. Bierce } Axmen
Charles Booors } Monumenter and Flagmen

Subscribed and sworn to before me a Notary Public in and for the County of Douglas and State of Nebraska, this 22d. day of July 1875.

C. Wiltse
Notary Public

I, Geo. W. Burton, deputy Surveyor, do solemnly swear that in pursuance of a joint contract, wherein Chauncey Wiltse, Geo. W. Burton and Frank Crowell are joint contractors with E. E. Cunningham Surveyor Gen. for the Dist. of Iowa and Nebraska bearing date 18th day of May 1875. I have well faithfully and truly in my own proper person and in strict conformity to the instructions furnished by the Surveyor General, the Surveying Manual and the laws of the United States, surveyed all those parts or portions of Township No 33 N. of the base line of Range No 21 West of the 6th Principal Meridian as are represented in the foregoing field-notes as having been surveyed under my

direction; & I do further solemnly swear that all the corners of said surveys have been established and perpetuated in accordance with the Surveying Manual. Printed instructions & special instructions of the Surveyor General, of dimensions character, construction and marking and in the manner as specifically described in the foregoing field notes and that the foregoing are the true and original field notes of such survey.

George W. Burton
Deputy Surveyor

Subscribed and sworn to before me a Notary Public in and for the County of Douglas and State of Nebraska this 22d. day of July 1875.

C. Wiltse
Notary Public

Surveyor. Generals Office
Plattsmouth Neb Sept 18th 1875

The foregoing field notes of the survey and subdivision of Township No 33 North of the Base line of Range No 21 West of the 6th P. M. in Nebraska executed by George W. Burton under joint Contract No 90, dated May 18th 1875 in the Months of June and July 1875 having been critically examined the necessary corrections and explanations made the said field notes with the surveys they describe are hereby approved

J. M. Clark
Surveyor General

Field Notes
of the
Survey of Subdivisions
of Township No 34 North
of the
Base Line
of
Range No 21 West
of the
6th Principal Meridian
in the
State of Nebraska

Executed
by Geo W. Burton, deputy
Surveyor, under
Gen'l Contract No 90
dated May 18th 1875

Survey
Commenced July 2nd 1875
Completed July 6th 1875

Index Diagram
of
Township No 34 North
of the
Base Line
of
Rauga No 21 West of the Ca-
Prin. Meridian

6	60	5	44	4	33	3	22	2	11	1
59		58		43		32		21		10
7	57	8	42	9	31	10	20	11	9	12
56		55		41		30		19		8
18	54	17	40	16	29	15	18	14	7	13
53		52		39		28		17		6
19	51	20	38	21	27	22	16	23	5	24
50		49		37		26		15		4
30	48	29	36	28	25	27	14	26	3	25
47		46		35		24		13		2
31	45	32	34	33	23	34	12	35	1	36

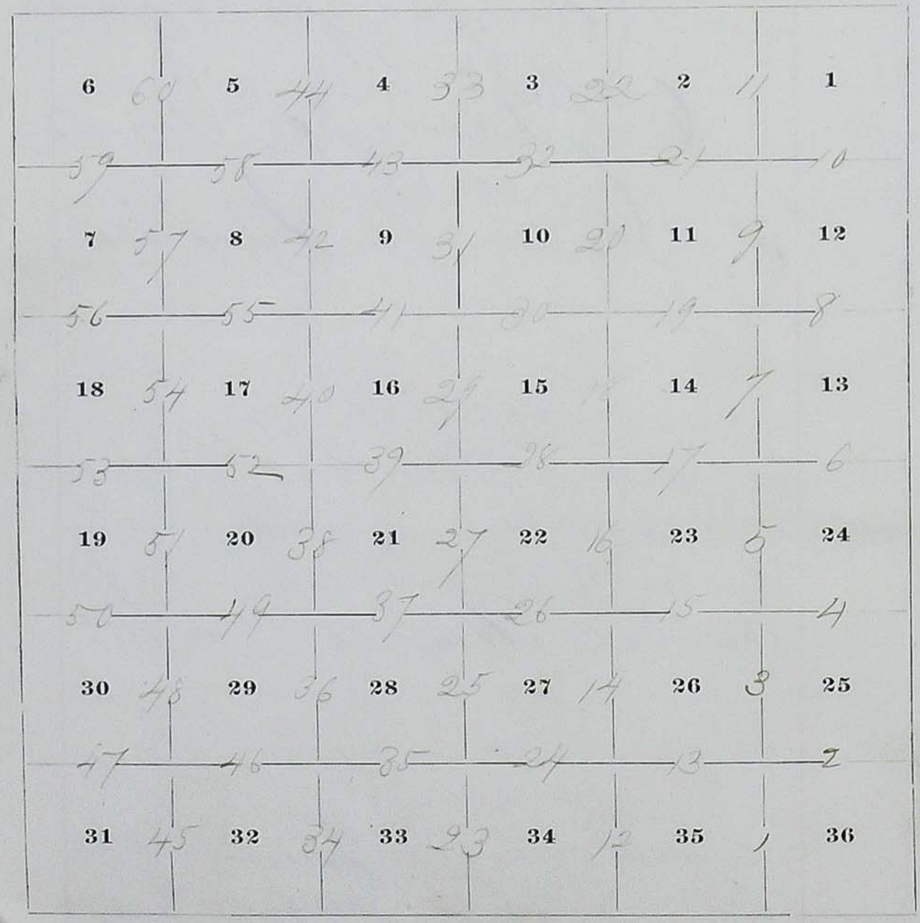

List of Names

A list of the names of the individuals who were employed to assist in surveying and sub dividing the Township.

Leslie E Scott } Chainmen
William Springler }

Adelbert D. Bierce } Monumentmen
Charles Bowers } Axmen & Flagmen

Township No 34 North — Range 21 West 6th P.M.

To determine the proper adjustment of my compass for sub-dividing this Township I begin at corner to Townships No 33 and 34 N. of the base line. Ranges 20 and 21 West of the 6th Prin. Mer. and run North on a blank line along the East boundary of Section 36.

Variation 13° 45' E

40.01 To ¼ Sec. Cor.

80.02 To a point 2 Chs. East of cor to Secs. 25 and 36

Therefore my compass is in proper adjustment

chains

From the established corner to Sections 35 and 36 on South Boundary of the Township, I run North on true line bet. Secs. 35 and 36

Variation 13° 45' East

25.50 East part of Pond 1 chain wide at this point

40.00 Set Cedar post 3 in × 2 in × 4 ft. 12 in deep. Deposit chained stake, raise mound of earth 2 ft high from pits 22 in × 22 in - 12 in deep. for ¼ Sec. corner.

80.00 Set Cedar post 3 in × 3 in × 4 ft - 12 in deep Deposit chained stake raise mound of earth 2 ft high from pits 24 in × 24 in - 12 in deep for corner to Sections 25. 26. 35 and 36. Leave Valley S W and S E Surface gently rolling Valley of Soil 1st rate

Township 34 North-

Chains	
	East on random line bet Secs. 25 and 36
	Variation 13° 45' E
40.00	Set post for temporary ¼ Section Corner
55.00	Slough North. 30 lks. wide
80.22	Intersect N. and S. line at a point 12 lks. South of corner to Secs. 25 and 36 from which corner I run
	S 89° 55' West on true line bet. Secs. 25 and 36
	Variation 13° 45' E
40.11	Set Cedar post 3 in × 2 in × 4 ft - 12 in deep Deposit chained stake raise mound of earth 2 ft high from pits 22 in × 22 in - 12 in deep. for ¼ Sec. Cr. -
80.22	Corner to Secs. 25, 26, 35 and 36
	Surface rolling
	Soil 2d rate

Range 21 West 6th P.M.

Chains	
	North bet. Secs. 25 and 26
	Variation 13° 45' E
38.60	Drain descends S.E.
40.00	Set Cedar post 3 in × 2 in × 4 ft - 12 in deep. Deposit chained stake, raise mound of earth 2 ft high from pits 22 in × 22 in - 12 in deep for ¼ Sec. Cr. -
64.00	Drain descends East
79.00	Drain descends from W to S.E.
80.00	Set Cedar post 3 in × 3 in × 4 ft - 12 in deep. Deposit chained stake, raise mound of earth 2 ft high from pits 24 in × 24 in - 12 in deep for corner to Secs. 23, 24, 25 and 26
	Surface rolling
	Soil 2d rate

Township 34 North

chains	
	East on random line bet. Secs. 24 and 25
	Variation 13° 45' E
30.00	Drain descends N.E.
40.00	Set post for temporary ¼ Sec. Corner
64.13	Slough N.W.
80.56	Intersect East boundary of Township at a point 28 lks. North of corner to Secs. 24 and 25, from which corner I run
	N 89° 48' West on true line bet. Secs. 24 and 25
	Variation 13° 45' E
40.28	Set Cedar post 3 in × 2 in × 4 ft - 12 in deep. Deposit chained stake, raise mound of earth - 2 ft high from pits 22 in × 22 in - 12 in deep. for ¼ Sec. Cor.
80.56	Corner to Secs. 23.24.25 and 26. Surface rolling Soil 2d rate

Range 21 West 6th P.M.

chains	
	North bet. Secs. 23 and 24
	Variation 13° 45' E
25.30	Drain descends East
40.00	Set Cedar post 3 in × 2 in × 4 ft - 12 in deep. Deposit chained stake, raise mound of earth - 2 ft high from pits 22 in × 22 in - 12 in deep for ¼ Sec. Corner
63.85	Drain descends East
80.00	Set Cedar post 3 in × 3 in × 4 ft - 12 in deep. Deposit chained stake, raise mound of earth - 2 ft high from pits 24 in × 24 in - 12 in deep. for corner to Secs. 13.14, 23 and 24.
	Surface rolling Soil 2d rate

Township 34 North

chains	
	East on random line bet. Secs. 13 and 24
	Variation 13° 45' E
38.50	Stream 7 lks. wide flows North
40.20	Slough 20 lks. wide N.W.
80.48	Intersect East boundary of Township at a point 30 lks. North of corner to Secs. 13 and 24, from which corner I run
	N 89° 47' West on true line bet. Secs. 13 and 24
	Variation 13° 45' E
40.24	Set Cedar post 3 in × 2 in × 4 ft. 12 in deep. Deposit charred stake, raise mound of earth 2 ft high. from pits 22 in × 22 in 12 in deep. for 1/4 Sec. Cor.
80.48	Corner to Secs. 13. 14. 23 and 24
	Surface broken
	Soil 2d rate

Range 21 West 6th P. M.

chains	
	North bet. Secs. 13 and 14
	Variation 13° 45' E
40.00	Set post (Cedar) 3 in × 2 in × 4 ft - 12 in deep. Deposit charred stake, raise mound of earth 2 ft high from pits 22 in × 22 in 12 in deep. for 1/4 Sec. Cor.
54.00	Drain descends S.E.
80.00	Set Cedar post 3 in × 3 in × 4 ft - 12 in deep. Deposit charred stake, raise mound of earth 2 ft. high. from pits 24 in × 24 in - 12 in deep. for corner to Sections 11. 12. 13 and 14
	Surface broken
	Soil 2d rate

Township 34 North

chains	
	East on random line bet. Secs 12 and 13
	Variation 13° 45' E
40.00	Set post for temporary ¼ Section Corner
80.18	Intersect East boundary of Township at a point 36 lks. North of corner to Sections 12 and 13 from which corner I run N. 89° 45' West on true line bet. Secs. 12 and 13
	Variation 13° 45' E
40.09	Set Cedar post 3 in × 2 in × 4 ft 12 in deep. Deposit charred stake, raise mound of earth. 2 ft high from pits 22 in × 22 in 12 in deep for ¼ Sec. Corner
80.18	Corner to Secs. 11. 12. 13 and 14
	Surface gently rolling Soil 1st rate

Range 21 West 6th P.M.

chains	
	North bet. Secs. 11 and 12
	Variation 13° 45' E
40.00	Set Cedar post 3 in × 2 in × 4 ft 12 in deep. Deposit charred stake, raise mound of earth 2 ft high from pits 22 in × 22 in 12 in deep for ¼ Sec. Cor.
80.00	Set Cedar post 3 in × 3 in × 4 ft 12 in deep. Deposit charred stake, raise mound of earth 2 ft high from pits 24 in × 24 in 12 in deep for corner to Secs. 1. 2. 11 and 12
	Surface rolling Soil 2d rate

Township 34 North

Chains	
	East on random line bet. Sec. 1 and 12
	Variation 13° 45' E
40.00	Set post for temporary ¼ Section Corner
80.38	Intersect East boundary of Township at a point 14 lks. South of corner to Sec. 1 and 12, from which corner I run
	S 89° 54' West on true line bet. Sec. 1 and 12
	Variation 13° 45' E
40.19	Set Cedar post. 3 in x 2 in x 4 ft - 12 in deep. Deposit charred stake. raise mound of earth - 2 ft high from pits - 22 in x 22 in - 12 in deep. for ¼ Sec. Cor -
80.38	Corner to Sections 1.2.11 and 12
	Surface gently rolling
	Soil 1st rate

Range 21 West 6th P.M.

Chains	
	North on random line bet. Sec. 1 and 2
	Variation 13° 45' E
40.00	Set post for temporary ¼ Section Corner -
75.00	Enter bottom E and W.
79.60	Intersect North boundary of Township at a point 42 lks. West of corner to Sections 1 and 2 from which corner I run
	S 18' West on true line bet. Sec. 1 and 2
	Variation 13° 45' E
39.60	Set Cedar post 3 in x 2 in x 4 ft - 12 in deep. Deposit charred stake raise mound of earth - 2 ft high from pits 22 in x 22 in - 12 in deep. for ¼ Sec. Cor -
79.60	Corner to Sec. 1.2.11.12
	Surface gently rolling
	Soil 1st rate

July 5th

Township 34 North

chains	
	From the established corner to Secs. 34 and 35 on South boundary of Township; I run North bet. Secs. 34 and 35
	Variation 13° 45' E
40.00	Set Cedar post 3 in x 2 in x 4 ft - 12 in deep. Deposit chained stake, raise mound of earth 2 ft high from pits 22 in x 22 in - 12 in deep for 1/4 Sec. Corner.
45.00	Enter bottom S.E. and N.W.
80.00	Set Cedar post 3 in x 3 in x 4 ft - 12 in deep Deposit chained stake raise mound of earth 2 ft high from pits 24 in x 24 in - 12 in deep for corner to Secs 25. 26. 35 and 36 -
	Surface bottom gently rolling Soil 1st rate
	Balance Upland rolling. Soil 2d rate

Range 21 West 6 Cor. M.

chains	
	East on random line bet. Secs. 26 and 35
	Variation 13° 45' E
40.00	Set post for temporary 1/4 Section Corner.
79.78	Intersect N. and S. line at a point 14 lks. South of corner to Secs. 25. 26. 35 and 36. from which corner I run
	S 89° 54' West on true line bet. Secs. 26 and 35
	Variation 13° 45' E
39.89	Set Cedar post 3 in x 2 in x 4 ft - 12 in deep. Deposit chained stake, raise mound of earth 2 ft high from pits 22 in x 22 in - 12 in deep. for 1/4 Sec. Corner to Secs. 26. 27. 34 and 35.
79.78	Surface rolling Soil 2d rate

Township 34 North

chains	
	North bet. Secs 26 and 27
	Variation 13° 45' E
40.00	Set Cedar post 3 in × 2 in × 4 ft - 12 in deep. Deposit charred stake, raise mound of earth - 2 ft high from pits 22 in × 22 in - 12 in deep. for ¼ Section corner.
80.00	Set Cedar post 3 in × 3 in × 4 ft 12 in deep. Deposit charred stake, raise mound of earth - 2 ft high. from pits 22 in × 22 in 12 in deep. for corner to Secs. 22. 23. 26 and 27 Surface gently rolling Soil 2d rate

Range 21 West 6th P.M.

chains	
	East on random line bet. Secs. 23 and 26
	Variation 13° 45' E
40.00	Set post for temporary ¼ Section corner.
79.44	Intersect N and S line at a point 42 lks. South of corner to Sections 23. 24. 25 and 26 from which corner I run
	S 89° 42' West on true line bet. Secs. 23 and 26
	Variation 13° 45' E
39.72	Set Cedar post 3 in × 2 in × 4 ft - 12 in deep. Deposit charred stake, raise mound of earth - 2 ft high from pits 22 in × 22 in 12 in deep for ¼ Sec. Cor.
79.44	Corner to Secs. 22. 23 26 and 27 Surface rolling Soil 2d rate

Township 34 North —

Chains	
	North bet. Sec. 22 & 23
	Variation 13° 45' E
40.00	Set Cedar post 3 in x 2 in x 4 ft. 12 in deep. Deposit chained stake. raise mound of earth 2 ft high from pits 22 in x 22 in 12 in deep for ¼ Section Corner
80.00	Set Cedar post 3 in x 3 in x 4 ft. 12 in deep Deposit chained stake raise mound of earth 2 ft high. from pits 22 in by 22 in 12 in deep. for corner to Sections 14. 15. 22 & 23
	Surface gently rolling
	Soil 2nd rate

Range 21 West 6th Prin. Meridian

Chains	
	East on random line bet. Sec. 14 & 23
	Variation 13° 45' E
40.00	Set post for temporary ¼ Section Corner
79.86	Intersect N. and S. Line at a point 4 lks. South of corner to Sec. 13. 14. 23 & 24. from which corner I run S 89° 58' West on true line bet. Sec. 14 & 23
	Variation 13° 45' E
39.93	Set Cedar post 3 in x 2 in x 4 ft. 12 in deep. Deposit chained stake. raise mound of earth 2 ft high from pits 22 in x 22 in 12 in deep for ¼ Sec. Cor.
79.86	Corner to Sections 14. 15. 22 & 23
	Surface rolling
	Soil 2nd rate

Township 34 North-

chains	
	North bet. Sec. 14 and 15
	Variation 13° 45' E
40.00	Set Cedar post 3 in × 2 in × 4 ft - 12 in deep. Deposit chained stake, raise mound of earth - 2 ft high from pits 22 in × 22 in - 12 in deep for ¼ Section Corner -
80.00	Set Cedar post 3 in × 3 in × 4 ft - 12 in deep. Deposit chained stake, raise mound of earth - 2 ft high from pits 24 in × 24 in 12 in deep for corner to Sec. 10. 11. 14 and 15
	Surface rolling
	Soil 2d rate

Range 21 West 6th P.M.

chains	
	East on random line bet. Sec. 11 and 14
	Variation 13° 45' E
40.00	Set post for temporary ¼ Section Corner -
79.92	Intersect N. and S. line at a point 28 lkl North of corner to Sec. 11. 12. 13 and 14 from which corner I run
	N 89° 48' West on true line bet. Sec. 11 and 14
	Variation 13° 45' E
39.96	Set Cedar post 3 in × 2 in × 4 ft - 12 in deep. Deposit chained stake, raise mound of earth 2 ft high from pits 22 in × 22 in 12 in deep for ¼ Sec. Cor.
79.92	Corner to Sec. 10. 11. 14 15.
	Surface rolling
	Soil 2d rate

Township 34 North

chains	
	North bet Secs 10 and 11
	Variation 13° 45' E
40.00	Set Cedar post 3 in x 2 in x 4 ft - 12 in deep. Deposit chained stake, raise mound of earth 2 ft high from pits 22 in x 22 in - 12 in deep for 1/4 Sec Cor
80.00	Set Cedar post 3 in x 3 in x 4 ft - 12 in deep. Deposit chained stake raise mound of earth 2 ft high from pits 22 in x 24 in 12 in deep for Corner to Sections 2. 3. 10. 11
	Surface rolling
	Soil 2d rate

Range 21 West 6th P.M.

chains	
	East on random line bet. Secs 2 and 11
	Variation 13° 45' E
40.00	Set Cedar for temporary 1/4 Sec. Corner
79.76	Intersect N. and S. line at a point 42 lks N. of corner to Secs 1. 2. 11 and 12 from which corner I run N 89° 42' West on true line bet. Secs 2 and 11
	Variation 13° 45' E
39.88	Set Cedar post 3 in x 2 in x 4 ft - 12 in deep. Deposit chained stake, raise mound of earth 2 ft high from pits 22 in x 22 in 12 in deep for 1/4 Sec Cor
79.76	Corner to Sections 2. 3. 10 and 11
	Surface broken
	Soil 3d rate

Township 34 North

chains	
	North on random line bet. Sec. 2 and 3
	Variation 13° 45' E
40.00	Set post for temporary ¼ Section Corner
45.00	Enter bottom E and W
79.32	Intersect North boundary of Township at a point 38 lks. West of corner to Sections 2 and 3 from which corner
	I run
	S 16 West on true line bet. Sec. 2 and 3
	Variation 13° 45' E
39.32	Set Cedar post 3 in × 2 in × 4 ft - 12 in deep. Deposit charred stake, raise mound of earth 2 ft high from pits 22 in × 22 in 12 in deep. for ¼ Sec. Cor.
79.32	Corner to Sections 2.3.10.11
July 30	Surface rolling upland & gently rolling bottom
	Soil " 2d rate - " 1st rate

Range 21 West 6th P. M.

chains	
	From the established corner to Sections 33 and 34 on the South boundary of Township. I run North bet. Sec. 33 and 34
	Variation 13° 45' E
40.00	Set Cedar post 3 in × 2 in × 4 ft - 12 in deep. Deposit charred stake. raise mound of earth 2 ft high from pits 22 in × 22 in 12 in deep. for ¼ Sec. Cor.
80.00	Set Cedar post 3 in × 3 in × 4 ft - 12 in deep Deposit charred stake raise mound of earth 2 ft high. from pits 24 in × 24 in 12 in deep. for corner to Sections 27.28.33 and 34
	Surface gently rolling
	Soil 2d rate

Township 34 North —

chains	
	East on random line bet. Secs. 27 and 34
	Variation 13° 45' E
34.00	Enter bottom N.W. and S.E.
40.00	Set post for temporary ¼ Section Corner
80.16	Intersect N. and S. line at a point 10 lks. South of corner to Secs. 26. 27. 34 and 35. from which corner I run
	S 89° 56' West on true line bet. Secs. 27 and 34.
	Variation 13° 45' E
40.08	Set Cedar post 3 in × 2 in × 4 ft – 12 in deep. Deposit chained stake, raise mound of earth 2 ft high. from pits 22 in × 22 in – 12 in deep for ¼ Section Corner
80.16	Corner to Sections 27. 28. 33 and 34
	Surface gently rolling bottom and rolling upland
	Soil of 1st rate. of upland 2nd rate

Range 21 West 6th P.M.

chains	
	North bet. Secs. 27 and 28
	Variation 13° 45' E
40.00	Set post (Cedar) 3 in × 2 in × 4 ft – 12 in deep. Deposit chained stake, raise mound of earth 2 ft high from pits 22 in × 22 in – 12 in deep. for ¼ Section
47.00	Enter bottom E & W.
80.00	Set Cedar post 3 in × 3 in × 4 ft – 12 in deep. Deposit chained stake, raise mound of earth 2 ft high from pits 22 in × 22 in – 12 in deep for corner to Secs. 21 22. 27 and 28
	Surface gently rolling bottom and rolling upland
	Soil 2nd rate
	" bottom 1st rate

Township 3 4/B North

chains	
	East on random line bet. Secs. 22 and 27
	Variation 13°45' E
2.25	Stream 4 lks. wide S.E.
5.50	Stream 4 lks. wide N.E.
40.00	Set post for temporary ¼ Sec. Cor.
45.00	Leave bottom N. and S.
80.14	Intersect N. and S. line at a point 14 lks. South of corner to Secs. 22.23.26 and 27 from which corner I run
	S 89°54' West on true line bet. Secs. 22 and 27
	Variation 13°45' E
40.07	Set Cedar post 3 in × 2 in × 4 ft - 12 in deep. Deposit charred stake, raise mound of earth 2 ft high from pits 22 in × 22 in - 12 in deep for ¼ Sec. Cor.
80.14	Corner to Secs. 20.21.27 and 28. Surface gently rolling bottom. Soil upland & rate bottom 1st

Range 21 West 6th Pl.

chains	
	North bet. Secs. 21 and 22
	Variation 13°45' E
40.00	Set Cedar post 3 in × 2 in × 4 ft - 12 in deep. Deposit charred stake, raise mound of earth 2 ft high from pits 22 in × 22 in - 12 in deep for ¼ Section corner
77.00	Stream N.W.
80.00	Set Cedar post 3 in × 3 in × 4 ft - 12 in deep. Deposit charred stake, raise mound of earth 2 ft high, from pits 24 in × 24 in - 12 in deep for corner to Secs. 15, 16, 21 and 22
	Surface gently rolling bottom
	Soil 1st rate

Township 34 North

chains	
	East on random line bet. Secs. 15 and 22
	Variation 13° 45' E
32.00	Leave bottom N. W. and S. E.
40.00	Set post for temporary ¼ Section Corner
80.14	Intersect N and S line at a point 42 lks. S. of corner to Secs. 14, 15, 22 and 23. from which corner I run S 89° 42' West on true line bet. Secs. 15 and 22
	Variation 13° 45' E
40.07	Set Cedar post 3 in × 2 in × 4 ft – 12 in deep. Deposit charred stake, raise mound of earth – 2 ft high from pits 22 in × 22 in – 12 in deep. for ¼ Sec. Corner
80.14	Corner to Secs. 15. 16. 21 and 22
	Surface gently rolling bottom + rolling upland Soil 1 bottom 1st rate, Upland 2nd rate

Range 21 West 6th R.M.

chains	
	North bet. Secs. 15 and 16
	Variation 13° 45' E
40.00	Set post (Cedar) 3 in × 2 in × 4 ft – 12 in deep Deposit charred stake raise mound of earth – 2 ft high from pits 22 in × 22 in – 12 in deep. for ¼ Sec. Cor.
80.00	Set Cedar post 3 in × 3 in × 4 ft – 12 in deep. Deposit charred stake, raise mound of earth – 2 ft high from pits 24 in × 24 in – 12 in deep for corner to Secs. 9. 10. 15 and 16
	Surface gently rolling bottom Soil 1st rate

Township 34 North

chains	
	East on random line bet. Secs. 10 and 15
	Var. 13° 45' E
35.00	Leave bottom N.W. and S.E.
40.00	Set post for temporary ¼ Section Corner
80.16	Intersect N and S line at a point 40 lks South of corner to Secs. 10. 11, 14, 15 from which corner I run
	S 89° 43' West on true line bet. Secs. 10 and 15
	Variation 13° 45' E
40.08	Set Cedar post 3 in × 2 in × 4 ft - 12 in deep. Deposit charred stake. raise mound of earth 2 ft high from pits 22 in × 22 in 12 in deep. for ¼ Sec. Corner
80.16	Corner to Secs. 9. 10. 15. 16. Surface g. r. bottom and r. upland Soil " 1st rate " 2nd

Range 21 West 6th

chains	
	North bet. Secs. 9 and 10
	Variation 13° 45' E
40.00	Set Cedar post 3 in × 2 in × 4 ft - 12 in deep. Deposit charred stake. raise mound of earth 2 ft high from pits 22 in × 22 in 12 in deep for ¼ Section Corner
48.00	Leave bottom N.W. and S.E.
80.00	Set Cedar post 3 in × 3 in × 4 ft - 12 in deep. Deposit charred stake raise mound of earth 2 ft high from pits 24 in × 24 in 12 in deep. for corner to Sections 3. 4. 9. 10
	Surface broken upland & g. r. bottom
	Soil upland 2nd rate bottom 1st rate

Township 34 North

chains	
	East on random line bet. Secs. 3 and 10, Variation 13° 45' E
40.00	Set post for temporary ¼ Section Corner
79.82	Intersect N and S line at a point 10 lks. S. of corner to Secs. 2. 3. 10 and 11 from which corner I run S 89° 56' West on true line bet. Secs 3 and 10 Variation 13° 45' E
39.91	
39.96	Set Cedar post 3 in × 2 in × 4 ft 12 in deep. Deposit chained stake, raise mound of earth 2 ft high, from pits 22 in × 22 in - 12 in deep. for ¼ Sec. Cor.
79.82	Corner to Secs. 3. 4. 9. 10 Surface broken Soil, 2d rate

Range 21 West 6th Pdl

chains	
	North on random line bet. Secs. 3 and 4 Variation 13° 45' E
23.00	Enter bottom E & W.
40.00	Set post for temporary ¼ Section Corner
79.00	Stream N.E.
79.85	Intersect N and S. line at a point 10 lks West of corner to Secs. 3 and 4 from which corner I run S 4' West on true line bet Secs. 3 and 4 Variation 13° 45' E
39.85	Set Cedar post 3 in × 2 in × 4 ft - 12 in deep. Deposit chained stake, raise mound of earth - 2 ft high from pits 22 in × 22 in - 12 in deep for ¼ Sec. Cor.
79.85	Corner to Secs. 3. 4. 9 and 10 Surface, broken upland and g.r. bottom Soil upland 2d rate " 1st rate

July 4th

Township 34 North

chains	
	North bet. Secs. 32 and 33
	Variation 13° 45' E
40.00	Set Cedar post 3 in x 2 in x 4 ft - 12 in deep Deposit chained stake, raise mound of earth 2 ft high from pits 22 in x 22 in 12 in deep. for 1/4 Sec. Cor.
80.00	Set Cedar post 3 in x 3 in x 4 ft - 12 in deep. Deposit chained stake, raise mound of earth 2 ft high from pits 24 in x 24 in - 12 in deep for corner to Secs. 28. 29. 32 and 33.
	Surface rolling Soil 1st rate

Range 21 West 6th P.M.

chains	
	East on random line bet. Secs. 28 and 33
	Variation 13° 45' E
30.00	Enter Valley N and S.
40.00	Set post for temporary 1/4 Section Corner
42.35	Drain North
65.00	Leave Valley N & S.
79.76	Intersect N and S. line at a point 38 lks. South of corner to Secs. 27. 28. 33 and 34 from which corner I run S 89° 44' West on true line bet. Secs. 28 and 33
	Variation 13° 45' E
39.88	Set Cedar post 3 in x 2 in x 4 ft - 12 in deep Deposit chained stake, raise mound of earth 2 ft high from pits 22 in x 22 in - 12 in deep for 1/4 Sec. Corner
79.76	Corner to Secs. 28. 29. 32 and 33. ~~Soil 1st~~ Surface gently rolling Soil 1st rate

Township 84 North Range 21 West 6th Prin. Me.

Chains	
	North bet Secs 28 and 29. Variation 13° 45' E
40.00	Set Cedar post 8 in x 2 in x 4 Ft 12 in deep Deposit chained stake, raise mound of earth 2 Ft high from pits 2 2 in x 2 2 in 12 in deep. for ¼ Sec Corner bottoms S.E. & N.W.
50.00	
71.95	Stream 2 lks wide East
74.05	Stream 2 lks wide East
80.00	Set Cedar post 3 in x 3 in x 4 Ft - 12 in deep Deposit chained stake raise mound of earth - 2 Ft high. from pits - 2 4 in x 2 4 in 12 in deep. for corner to Sec's 20 21. 28 and 29
	Surface gently rolling Soil 1st rate

Chains	
	East on range line bet. Secs 21 and 28 Variation 13° 45' E
40.00	Set post for temporary ¼ Sec Cor
65.10	Stream 6 lks wide North
79.42	Intersect A and S line at a point 26 lks South of corner to Sections 21. 22. 27 and 28 from which corner Quad S 89° 49' West on base line bet. Secs 21 and 28. Var. 13° 45' E
39.71	Set Cedar post 3 in x 2 in x 4 Ft - 12 in deep Deposit chained stake, raise mound of earth 2 Ft high from pits 2 2 in x 2 2 in 12 in deep for ¼ Section Corner - Corner to Sec's 20 21. 28 and 29
79.42	Surface gently rolling bottom Soil 2nd rate

Township 34 North = Range 21 West 6th P.M.

Chains		Chains	
	North - bet. Secs 20 and 21		East on random line bet. Secs 16 and 21
	Variation 13° 45' E		Variation 13° 45' E
26.00	Leave bottom E. and W.	40.00	Set post for temporary ¼ Section Corner.
40.00	Set Cedar post 3 in x 2 in x 4 Ft - 12 in dep. Deposit chard stake, raise mound of earth 2 Ft high. From pits 22 in x 22 in 12 in dep. for corner to Sections 16. 17. 20 and 21	45.00	Enter bottom N. and S.
		74.50	Stream 7 lks. wide Mk.
		79.38	Intersect N and S line at a point 24 lks. North of corner to Secs 15, 16 - 21 and 22 from which corner Down 89° 50' West on true line bet. Secs 16 and 21
	Surface undulating bottom and rolling upland, Soil of bottom 1st rate upland 2nd "		Variation 13° 45' E
80.00	Set Cedar post 3 in x 3 in x 4 Ft - 12 in dep. Deposit chard stake, raise mound of earth - 2 Ft high From pits - 24 in x 24 in - 12 in dep. for corner to Sections 16. 17. 20 and 21	39.69	Set Cedar post 3 in x 2 in x 4 Ft - 12 in dep Deposit chared stake, raise mound of earth 2 Ft high from pits 22 in x 22 in 12 in dep. for ¼ Sec Cor.
	Surface undulating bottom and rolling upland, Soil of bottom 1st rate upland 2nd "	79.30	Corner to Secs 16. 17. 20 and 21 Surface upland rolling - bottom Soil " 2nd rate " 1st rate

Township 34 North

chains	
	North bet. Secs. 16 and 17
	Variation 13° 45' E
22.00	Enter bottom S.E. and N.W.
34.00	Drain descends East
40.00	Set Cedar post 3 in × 2 in × 4 ft 12 in deep. Deposit charred stake, raise mound of earth 2 ft high from pits 22 in × 22 12 in deep. for 1/4 Sec. Cor.
42.00	Leave bottom E. and S.W.
80.00	Set Cedar post 3 in × 3 in × 4 ft 12 in deep. Deposit charred stake, raise mound of earth 2 ft high from pits 24 in × 24 12 in deep. for corner to Secs. 8. 9. 16 and 17
	Surface Upland rolling, gently rolling bottom
	Soil " 2d rate " 1st rate

Range 21 West 6th P.M.

chains	
	East on random line bet. Secs. 9 and 16
	Variation 13° 45' E
35.00	Enter bottom N.W. and S.W.
40.00	Set post for temporary 1/4 Section Corner.
62.00	Creek 8 lks. wide North
80.00	Intersect N. and S. line at a point 58 lks. North of corner to Secs. 9. 10. 15 and 16. from which corner I run
	N 89° 35' West on true line bet. Secs. 9 and 16
	Variation 13° 45' E
40.00	Set Cedar post 3 in × 2 in × 4 ft 12 in deep. Deposit charred stake raise mound of earth 2 ft high from pits 22 in × 22 in 12 in deep. for 1/4 Sec. Cor.
80.00	Corner to Secs. 8. 9. 16 and 17
	Surface g.r. bottom and rolling Upland
	Soil " 1st rate " 2d rate

Township 34 North

chains	
	North bet. Secs. 8 and 9
	Variation 13° 45' E
40.00	Set Cedar post 3 in × 2 in × 4 ft 12 in deep. Deposit charred stake raise mound of earth 2 ft high from pits 22 in × 22 in 12 in deep for ¼ Section Corner
65.00	Enter bottom N.W. and S.E.
80.00	Set Cedar post 3 in × 3 in × 4 ft 12 in deep. Deposit charred stake, raise mound of earth 2 ft high from pits 24 in × 24 in × 4 ft 12 in deep for corner to Sections 4.5.8 and 9

Surface bottom & upland gently rolling.

Soil bottom 1st rate
balance 2d rate

Range 21 West 6th P.M.

chains	
	East on random line bet. Secs. 4 and 9
	Variation 13° 45' E
40.00	Set post for temporary ¼ Section Corner
41.70	Creek 8 lks. wide North
65.00	Leave bottom N. and S.
80.26	Intersect N. and S. line at a point 10 lks. North of corner to Secs. 3. 4. 9 and 10 from which corner I run N 89° 56' West on true line bet. Secs. 4 and 9.
	Variation 13° 45' E
40.13	Set Cedar post 3 in × 2 in × 4 ft 12 in deep. Deposit charred stake, raise mound of earth 2 ft high from pits 22 in × 22 in 12 in deep for ¼ Section Corner
80.26	Corner to Sections 4.5.8.9

Surface bottom level. Upland rolling / Soil bottom 1st rate

upland 2d rate

Township 34 North

Chains	
	North on random line bet. Secs. 4 and 5
	Variation 13° 45' E
20.76	Stream 8 lks. wide East
40.00	Set post for temporary ¼ Sec. Cor.
50.00	Leave bottom E & W & enter ridge and
65.00	Leave ridge and Enter Valley E & W
70.00	Drain S.E.
79.92	Intersect North boundary of Township at a point 36 lks. West of corner to Sections 4 and 5, from which corner I run S 15' West on true line bet. Sections 4 and 5
	Var. 13° 45' East
89.92	Set Cedar post 3 in × 2 in × 4 ft. 12 in deep. Deposit charred stake, raise mound of earth 2 ft high from pits 22 in × 22 in × 12 in deep for ¼ Sec. Cor.
79.92	Corner to Secs. 4, 5, 8, 9
	Surface bottom level. Upland rolling
	Soil " 1st rate " 2d rate

Range 21 West 6th Prin

	From the established corner to Secs. 31 and 32 on South boundary of the Township
	Orem
	North bet. Secs. 31 and 32
36.50	Drain N.E.
40.00	Set Cedar post 3 in × 2 in × 4 ft. 12 in deep. Deposit charred stake raise mound of earth 2 ft high from pits 22 in × 22 in × 12 in deep. for ¼ Sec. Cor.
80.00	Set Cedar post 3 in × 3 in × 4 ft 12 in deep. Deposit charred stake, raise mound of earth 2 ft high from pits 24 in × 24 in × 12 in deep. for corner to Sections 29. 30. 31 and 32. Surface rolling
	Soil 2d rate

Township 34 North

Chains	
	East on random line bet. Secs 29 and 32
	Variation 13°45' E
40.00	Set post for temporary ¼ Section Corner
60.00	Drain descends North
80.18	Intersect N and S. line at a point 14 lks. South of corner to Secs. 28. 29. 32 and 33 from which corner I run
	S 89°54' West on true line bet. Secs 29 and 32
	Variation 13°45' E
40.09	Set Cedar post 3 in × 2 in × 3 in × 4 ft 12 in deep. Deposit charred stake, raise mound of earth 2 ft high from pits 22 in × 22 in 12 in deep. for ¼ Sec Cor
80.18	Corner to Secs 29. 30. 31. 32
	Surface rolling Soil 2d rate

Range 21 West 6th P.M.

Chains	
	West on random line bet. Secs 30 and 31
	Variation 13°45' E
40.00	Set post for temporary ¼ Section Corner
76.44	Intersect West boundary of Township at a point 36 lks. North of corner to Secs. 30 and 31 from which corner I run
	N 89°44' East on true line bet. Secs. 30 and 31
	Variation 13°45' E
36.44	Set Cedar post 3 in × 2 in × 4 ft 12 in deep. Deposit charred stake, raise mound of earth 2 ft high from pits 22 in × 22 in 12 in deep. for ¼ Sec Cor
76.44	Corner to Secs 29. 30. 31 and 32.
	Surface rolling Soil 2d rate

Township 34 North

chains	
	North bet. Secs 29 and 30
	Variation 13°45' E
10.00	Enter bottom E. and W.
40.00	Set Cedar post 3 in × 2 in × 4 ft - 12 in deep Deposit charred stake raise mound of earth - 2 ft high from pits 22 in × 22 in 12 in deep for ¼ Sec. Cor
71.00	Stream 2 lks. wide East
80.00	Set Cedar post 3 in × 3 in × 4 ft 12 in deep Deposit charred stake raise mound of earth 2 ft high from pits 24 in × 24 in - 12 in deep. for corner to Secs. 19. 20. 29. 30
	Surface {g. r. bottom and upland, rolling
	Soil of bottom, 1st rate
	" " upland 2d "
	July 5th

Range 21 West 6th Pen

chains	
	East on random line bet. Secs. 20 and 29
	Variation 13°45' E
40.00	Set post for temporary ¼ Section Corner
79.84	Intersect N. and S. line at a point 24 lks. South of corner to Secs. 20. 21. 28 and 29 from which corner I run.
	S 89° 50' West on true line bet. Secs. 20 and 29
	Variation 13°45' E
39.92 ~~39.92~~	Set Cedar post 3 in × 2 in × 4 ft - 12 in deep. Deposit charred stake, raise mound of earth 2 ft high from pits 22 in × 22 in 12 in deep. for ¼ Sec. Cor
79.84	Corner to Secs 19. 20. 29 and 30
	Surface undulating bottom
	Soil 1st rate

Township 34 North

Chains	
	West on random line bet. Secs. 19 and 30
	Variation 13° 45' E
33.45	Drain descends S.E.
40.00	Set post for temporary ¼ Section Corner
60.00	Leave Valley S. and N.W.
76.45	Intersect West boundary of Township at a point 48 lks. North of corner to Secs. 19 and 30 from which corner I run N 89° 28' East on true line bet. Secs. 19 and 30
	Variation 13° 45' E
36.45	Set Cedar post 3 in × 2 in × 4 ft – 12 in deep. Deposit charred stake, raise mound of earth – 2 ft high from pits 22 in × 22 in – 12 in deep – for ¼ Sec. Cor.
76.45	Corner to Secs. 19. 20. 29 and 30
	Surface g. r. Valley & r. upland
	Soil of " 1st rate " 2d rate

Range 21 West 6th Pr. Mi.

Chains	
	North bet. Secs. 19 and 20
	Variation 13° 45' E
8.00	Leave bottom E & W.
40.00	Set Cedar post 3 in × 2 in × 4 ft – 12 in deep. Deposit charred stake, raise mound of earth – 2 ft high from pits 22 in × 22 in – 12 in deep for ¼ Sec. Cor.
80.00	Set Cedar post 3 in × 2 in × 4 ft – 12 in deep. Deposit charred stake, raise mound of earth – 2 ft high from pits 22 in × 22 in – 12 in deep. for Corner to Secs. 19. 20 29 and 30
	Surface level bottom & rolling upland.
	Soil bottom 1st rate
	" Upland 2d "

Township 34 North-

Chains	
	East on random line bet. Sec. 17 and 20
	Variation 13° 45' E
40.00	Set post. Intemporary ¼ Section Corner.
79.98	Intersect St and S. line at a point 22 lks South of corner to Sections 16. 17. 20 and 21 from which corner Bears S. 89° 51' West one true line bet. Secs 17 and 20
	Variation 13° 45' E
39.99	Set Cedar post 3 in x 2 in x 4 Ft 12 in deep. Deposit chard stake, raise mound of earth 2 Ft high from pits 22 in x 22 in 12 in deep. for ¼ Sec Cor Corner to Secs 17. 18. 19. 20
79.98	Surface rolling Soil 2nd rate

Range 21 West 6th P.M.

Chains	
	West on random line bet. Sec. 18 and 19
	Variation 13° 45' E
40.00	Set post for temporary ¼ Sec. Cor
76.68	Intersect West Bound ary of Township at a point 18 lks N. of corner to Secs 18 and 19. from which corner Bears N. 89° 52' East on true line bet. Secs 18 and 19
	Variation 13° 45' E
36.68	Set Cedar post 3 in x 2 in x 4 Ft 12 in deep. Deposit chard stake, raise mound of earth 2 Ft high from pits 22 in x 22 in 12 in deep for ¼ Sec Cor
76.68	Corner to Secs. 17. 18. 19. 20 Surface rolling — Soil Sandy 2nd

Township 34 North—

Chains	
	North bet. Sec. 17 & 18
	Variation 13° 45' E
40.00	Set Cedar post
	3 in x 2 in x 4 ft
	12 in deep. Depont
	Chained stake, ran
	mound of earth
	2 ft high. From
	Pits 22 in x 22 in
	12 in deep. For ¼ Sec Co-
80.00	Set Cedar post
	3 in x 3 in x 4 ft
	12 in deep. Depont
	Chained stake, ran
	mound of earth
	2 ft high. From
	Pits 24 in x 24 in
	12 in deep. For
	Corner to Sections
	T. 8. 17 and 18
	Surface rolling
	Soil 2d. rate

Range 21 West 6th Prin

Chains	
	East on random
	line bet. Sec. 8 and 17
	Variation 13° 45' E
40.00	Set post for temporary
	¼ Section corner
80.40	Intercept N. and S. line
	at a point 30 lks.
	South of common
	Sections 8. 9. 16 and 17
	from which corner
	B. runs
	S. 89° 47' West on
	true line bet. Sec.
	8 and 17
	Variation 13° 45' E
40.20	Set Cedar post
	3 in x 2 in x 4 ft
	12 in deep. Depont
	Chained stake, ran
	mound of earth
	2 ft. high from
	Pits 22 in x 22 in 12 in
	deep. For ¼ Sec. Co-
80.40	ners to Sections T. 8, 17, 18
	Surface rolling
	Soil 2d. rate

Township 34 North-

Chains	
	West on random line bet. Secs. 7 and 18
	Variation 13°45' E
40.00	Set post for temporary ¼ Section Corner
76.66	Intersect West bound ary of Township at a point 42 lks. N. of corner to Secs. 7 and 18 from which corner I run
	N 89-42' East on true line bet. Secs. 7 and 18
	Variation 13°45' E
36.66	Set Cedar post 3 in × 2 in × 4 ft 12 in deep. Deposit chained stake, raise mound of earth 2 ft high from pits 22 in × 22 12 in deep for ¼ Sec.
76.66	Corner to Sections 7.8.17 and 18
	Surface rolling Soil 2d rate

Range 21 West 6th Ill

Chains	
	North bet. Secs. 7 & 8
	Variation 13°45' E
20.00	Enter bottom N.E. and S.W.
23.50	Drain N.E.
40.00	Set Cedar post 3 in × 2 in × 4 ft 12 in deep Deposit chained stake raise mound of earth 2 ft high, from pits 22 in × 22 in 12 in deep. for ¼ Sec Corner
80.00	Set Cedar post 3 in × 3 in × 4 ft 12 in deep. Deposit chained stake, raise mound of earth 2 ft high from pits 24 in × 24 in 12 in deep. for Corner to Secs. 5.6. 7 and 18
	Surface rolling Soil 2d rate

Township 34 North —

Chains	
	East on random line bet. Secs. 5 and 8
	Variation 13° 45' E
14.00	Drain descends North —
38.00	Leave bottom N.E. and S.W.
40.00	Set post for temporary
75.00	Enter bottom N.W. and S.E.
80.38	Intersect N. and S. line at a point 42 lks. South of corner to Secs. 4, 5, 8 and 9 from which corner I run
	S 89° 42' West on true line bet. Secs. 5 and 8
	Variation 13° 45' E
40.19	Set Cedar post 3 in × 2 in × 4 ft 12 in deep. Deposit charred stake raise mound of earth 2 ft high from pits 22 in × 22 in 12 in deep for 1/4 Sec. Cor.
80.38	Corner to Secs. 5, 6, 7, 8
	Surface level bottom and rolling upland
	Soil bottom 1st rate — " 2d rate

Range 21 West 6th Pl.

Chains	
	West on random line bet. Secs. 6 and 7
	Variation 13° 45' East
15.00	Leave bottom N. and S.
40.00	Set post for temporary 1/4 Section Corner —
76.58 ~~65.00~~	Intersect West boundary of Township at a point 56 lks. N. of corner to Secs. 6 and 7 from which corner I run
	N 89° 35' East on true line bet. Secs. 6 and 7 — Variation 13° 45' E
36.58	Set Cedar post 3 in × 2 in × 4 ft 12 in deep Deposit charred stake, raise mound of earth 2 ft high from pits 22 in × 22 in 12 in deep. for 1/4 Sec. Cor.
76.58	Corner to Secs. 5, 6, 7, 8
	Surface broken
	Soil 2d rate

Township 34 North

Chains	
	North on random line bet. Secs. 5 and 6
	Variation 13° 45' E
40.00	Set post for temporary 1/4 Sec. Corner on marshy drain which descends East
65.00	Leave bottom S.E. and N.W.
80.12	Intersect North bound ary of Township at a point 56 lks West of corner to Secs. 5 and 6 from which cor. I run
	S 24' West on true line bet. Secs. 5 and 6
	Variation 13° 45' E
40.02	Set Cedar post 3 in × 2 in × 4 ft - 12 in deep. Deposit chained stake, raise mound of earth 2 ft high. from pits 22 in × 22 in - 12 in deep. for 1/4 Sec. Cor.
80.12	Corner to Secs. 5.6.7.8.
	Surface gently rolling bottom + rolling upland
	Soil — " 1st rate Upland 2d rate

July 6th 1875

Range 21 West 6th P.M.

General Description

The surface of this Township is generally gently rolling and rolling upland. Soil 2d rate

A Creek runs through the Township from S. to N. into which branches flow from the West is S.W. cor. of Township and also in N.W.

A broad valley or bottom of 1st rate soil. borders this creek and its branches.

The S.E. portion is broken by a Slough into which drains Empty from the West.

List of Names.

A list of the names of individuals who were employed to assist in running, measuring or marking the lines and corners described in the foregoing field-notes of Township No 34 North of the base line of Range 21 West of the 6th P.M. in Nebraska, showing the respective capacities in which they acted;—

Leslie E. Scott } Chainmen
Wm. Spangler }

Adelbert D. Bruce } Inmundmen Axmen and
Charles Bowers } Flagmen

We hereby certify that we assisted Geo W. Benton deputy surveyor, in surveying and sub-dividing the Township 34 N of the base line of Range 21 West of the 6th Prin Meridian and that said Township has been in all respects to the best of our knowledge and belief, well and faithfully surveyed and the boundary monuments established according to the instructions furnished by the Surveyor General and of dimensions character, construction and marking and in the manner as specifically described in the foregoing field notes

Leslie E. Scott } Chainmen
William Spangler } Chain
Adelbert D Pierce } Mound men
Charles Boone } Axmen and Flagmen

Subscribed and sworn to before me a Notary Public in and for the County of Douglas and State of Nebraska this 22d day of July 1875

C. Wittse
Notary Public

I, Geo. W. Burton, deputy surveyor, do solemnly swear that in pursuance of a joint contract, wherein Chauncey Wiltse, Geo. W. Burton and Frank Crowell, are joint contractors with E. E. Cunningham Surveyor General for the Dist. of Nebraska and Iowa, bearing date 18th day of May 1875 I have well, faithfully and truly, in my own proper person, and in strict conformity to the instructions furnished by the Surveyor General the Surveying Manual and the laws of the United States, surveyed all those parts or portions of Township No 34 N. of the base line of Range 21 West of the 6th Prin Meridian as are represented in the foregoing field-notes as having been surveyed under my direction; and I do further solemnly swear that all the corners of said survey have been established in strict accordance with the Surveying Manual, printed instructions and special instructions of the Surveyor General, of dimensions, character, construction and marking and in the manner as specifically described in the foregoing field notes, and that the foregoing are the true and original field notes of such survey.

George W. Burton
Deputy Surveyor

over

Subscribed and sworn
to before me a Notary
Public in and for the
County of Douglas
and State of Nebraska
this 22d of July 1875

C. Foltze
Notary Public

Surveyor Generals Office

Plattsmouth Neb Sept 6th 1875

The foregoing field Notes
of the Survey and Subdivision
of Township No 34 North of Base
Line of Range No 21 West of
6th Principal Meridian in
Nebraska Executed by Georg
W. Burton under Joint
Contract No 90 dated May
18th 1875 in the Month of July
1875 having been critically
examined the necessary correc=
=tions and explanations made
the said field Notes and the
Surveys they describe are
hereby approved

Jno. C. Clark

Surveyor General

Field Notes
of the
Survey and Subdivision
of Township No 35 North
of the
Base Line
of
Range No 21 West
of the
Principal Meridian
in the
State of Nebraska.

Executed
by Geo. W. Bolton, deputy
Surveyor, under Contract
Contract No 90. dated
May 18th 1875

Survey
Commenced July 7th 1875
Completed July 8th 1875

Index Diagram
of
Township No 35 North
of the
Base Line of
Range No 21 West of the
Sixth Principal Meridian

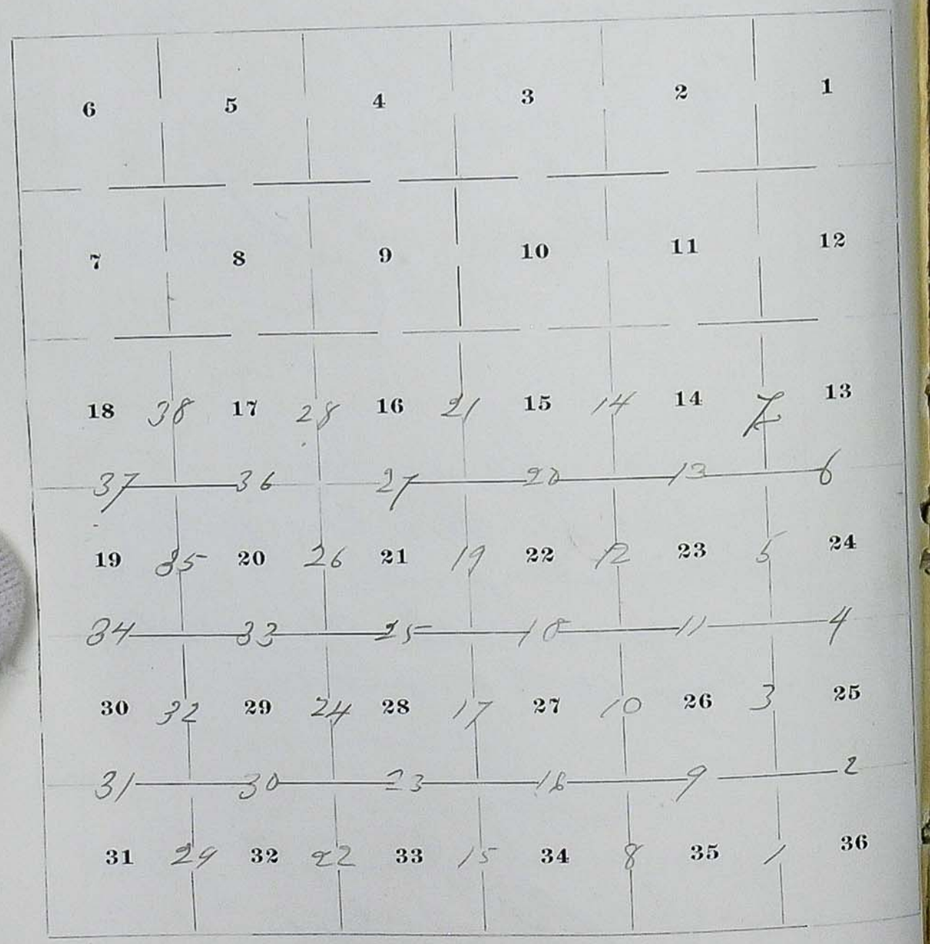

List of Names.

A list of the names of the individuals who were employed to assist in surveying and Subdividing Township No 35 N. of the base line of Range No 21 West of 6th Prin. Mer.

Leslie E. Scott } Chainmen
Wm. Spangler }

Adelbert D. Bierce } Mountmen
Charles Bowers } Axmen and flagmen

Township 35 North

To determine the proper adjustment of my compass for sub-dividing this Township. I begin at corner to Towns. 34 and 35 N. of base line Ranges 20 and 21 West of 6th Prin. Mer. and run thence North on a blank line along the East boundary of Section 36.

Variation 13° 45' E

39.98 To a point 4 lks. West of ¼ Sec. Cor

80.01 To a point 12 lks. West of corner to Secs. 25 and 36

Therefore to retrace this line, or run parallel thereto my compass must be adjusted to

Var. 13° 40' E

Range No 21 West 6th P.M.

chains

From the established corner to Secs. 35 and 36 on the South Boundary of the Township. I run

North bet. Secs. 35 and 36

Variation 13° 40' E

2.70 Creek. 10 lks. wide. S.E.

5.00 Leave bottom S.E.

40.00 Set Pine post 3 in × 2 in × 4 ft. 12 in deep. Deposit charred stake. raise mound of earth 2 ft high. from pits 22 in × 22 in 12 in deep. for ¼ Sec. Corner

80.00 Set Pine post 3 in × 3 in × 4 ft 12 in deep Deposit charred stake raise mound of earth 2 ft high from pits 24 in × 24 in - 12 in deep for Corner to Secs. 25. 26. 35 and 36.

Surface rolling

Soil 2d rate

Township 35 North

chains	
	East on random line bet. Secs. 25 and 36
	Variation 13° 45' E
40.00	Set post for temporary ¼ Sec. Corner
79.62	Intersect East bound any of Township at a point 38 lks South of corner to Secs. 25 and 36 from which corner I run
	S 89° 44' West on true line bet. Secs. 25 and 36
	Variation 13° 45' E
39.81	Set Pine post 3 in x 2 in x 4 ft 12 in deep. Deposit chained stake raise mound of earth 2 ft high from pits 22 in x 22 in 12 in deep for ¼ Sec. Cor.
79.62	Corner to Secs. 25. 26. 35 and 36
	Surface rolling Soil 2d rate

Range 21 West 6th P.M.

chains	
	North bet. Secs. 25 and 26
	Variation 13° 40' E
40.00	Set Pine post 3 in x 2 in x 4 ft 12 in deep. Deposit chained stake raise mound of earth 2 ft high from pits 22 in x 22 in 12 in deep for ¼ Sec. Cor.
80.00	Set Pine post 3 in x 3 in x 4 ft 12 in deep. Deposit chained stake, raise mound of earth 2 ft high from pits 24 in x 24 in 12 in deep for Corner to Secs. 23. 24. 25 and 26
	Surface rolling Soil 2d rate

Township 35 North-

chains	
	East on random line bet. Secs. 24 and 25
	Variation 13°45' E
40.00	Set post for temporary ¼ Section Corner -
79.44	Intersect East boundary of Township at a point 24 lks. South of corner to Secs. 24 and 25 from which corner I run
	S 89°50' West on true line bet. Secs. 24 and 25 Va 13°45' E
39.72	Set Pine post 3 in x 2 in x 3 in x 4 ft 12 in deep. Deposit charred stake raise mound of earth 2 ft high from pits 22 in x 22 in - 12 in deep. for ¼ Sec. Cor -
79.44	Corner to Secs. 23. 24. 25 and 26
	Surface rolling Soil 2d rate

Range 21 West 6th P. Ill.

chains	
	North bet. Secs. 23 and 24
	Variation 13°40' E
40.00	Set a pine post 3 in x 2 in x 4 ft 12 in deep. Deposit charred stake raise mound of earth 2 ft high from pits 22 in x 22 in - 12 in deep for ¼ Sec. Cor -
62.75	Wagon trail E. and W.
80.00	Set Pine post 3 in x 3 in x 4 ft 12 in deep. Deposit charred stake, raise mound of earth 2 ft high from pits 24 in x 24 in - 12 in deep for Corner to Secs. 13. 14. 23 and 24.
	Surface rolling Soil 1st rate.

Township 35 North

Chains	
	East on random line bet Secs. 13 and 24
	Variation 13° 45' E
40.00	Set post for temporary ¼ Section Corner
79.16	Intersect N and S line or East Boundary of Township at a point 14 lks. South of corner to Secs. 13 and 24 from which corner Iron S 89° 54' West on true line bet. Secs. 13 and 24
	Variation 13° 45' E
39.58	Set ~~Pine~~ post 3 in x 2 in x 4 ft - 12 in deep Deposit charred stake raise mound of earth 2 ft high from pits 22 in x 22 in - 12 in deep. for ¼ Sec Corner -
79.16	Corner to Secs. 13. 14. 23 and 24
	Surface rolling Soil 1st rate

Range 21 West 6th P.M.

Chains	
	North bet Secs. 13 and 14
	Variation 13° 40' E
1.43	Intersect North Boundary of Township at a point 2,58 chs. West of the 5th mile post. and set a Pine post 3 in x 3 in x 4 ft - 12 in deep. Deposit charred stake, raise mound of earth 2 ft high from pits 24 in x 24 in - 12 in deep. for a "Closing Corner" to Secs. 13 and 14.
	Surface rolling Soil 1st rate

Township 35 North

chains	
	From the established corner to Secs 34 and 35 on South boundary of Township, I run North bet. Secs 34 and 35
	Variation 13° 40' E
39.30	Creek 12 lks. wide S.E.
40.00	Set Pine post 8 in × 2 in × 4 ft 12 in deep Deposit chained stake, raise mound of earth 2 ft high from pits 22 in × 22 in 12 in deep for ¼ Sec. Corner.
50.00	Leave bottom S.E. & S.W.
69.00	Drain S.E.
80.00	Set a pine post 3 in × 3 in × 4 ft 12 in deep, Deposit chained stake, raise mound of earth 2 ft high from pits 24 in × 24 in 12 in deep for corner to Secs 26. 27. 34 and 35. Surface gently rolling Soil 2d rate except bottom 1st

Range 21 West 6th P. M.

chains	
	East on random line bet. Secs 26 and 35
	Variation 13° 45' E
40.00	Set post for temporary Sec. Cor
79.68	Intersect N and S line at a point 39 lks South of corner to Secs 25. 26. 35 and 36 from which corner I run S 89° 43' West on true line bet. Secs 26 and 35
	Variation 13° 45' E
39.84	Set Cedar post 8 in × 2 in × 4 ft 12 in deep. Deposit chained stake, raise mound of earth 2 ft high from pits 22 in × 22 in 12 in deep. for ¼ Sec.
79.68	corner to Secs 26. 27. 34 and 35
	Surface gently rolling Soil 2d rate

Township 35 North

chains	
	North bet. Secs. 26 and 27
	Variation 13°45' E
40.00	Set Pine post 3 in × 2 in × 4 ft, 12 in deep. Deposit chained stake, raise mound of earth 2 ft high from pits 22 in × 22 in 12 in deep for 1/4 Section Corner
80.00	Set Pine post 3 in × 3 in × 4 ft 12 in deep. Deposit chained stake, raise mound of earth 2 ft high from pits 24 in × 24 in 12 in deep for corner to Sections 22. 23. 26 and 27
	Surface gently rolling Soil 2 rate

Range 21 West 6th P.M.

chains	
	East on random line bet. Secs. 23 and 26
	Variation 13°45' E
40.00	Set post for temporary 1/4 Section Corner
79.70	Intersect N and S line at a point 40 lks. S. of corner to Secs 23. 24. 25 and 26 from which corner I run
	S 89°43' West on true line bet. Secs. 23 and 26
	Variation 13°45' E
39.85	Set Pine post 3 in × 2 in × 4 ft 12 in deep. Deposit chained stake, raise mound of earth 2 ft high from pits 22 in × 22 in 12 in deep for 1/4 Sec. Corner
79.70	Corner to Secs. 22. 23. 26 and 27.
	Surface gently rolling Soil 2 rate

Township p. 35 North

chains	
	North bet. Secs. 22 and 23
	Variation 13° 40' E
40.00	Set Pine post 3 in × 2 in × 4 ft - 12 in deep. Deposit charred stake, raise mound of earth 2 ft high from pits 22 in × 22 in 12 in deep. for ¼ Sec. Cor.
77.50	North Boundary & Black Hills Wagon trail N.W.
80.00	Set Pine post 3 in × 3 in × 4 ft. 12 in deep Deposit charred stake, raise mound of earth 2 ft high from pits 24 in × 24 in 12 in deep. for corner to Sections 14. 15. 23 and 24.
	Surface gently rolling Soil 2d rate

Range 21 West 6th P.M.

chains	
	East on random line bet. Secs. 14 and 23.
	Variation 13° 45' E
27.00	Drain course North
40.00	Set post for temporary Sec. Cor.
79.60	Intersect N. and S. line at a point 14 lks. S. of corner to Sections 13. 14. 23 and 24. from which corner I run S 89° 54' West on true line bet. Secs. 14 and 23
	Variation 13° 45' E
39.80	Set Pine post 3 in × 2 in × 4 ft - 12 in deep. Deposit charred stake raise mound of earth 2 ft high from pits 22 in × 22 in - 12 in deep. for ¼ Sec. Cor.
79.60	Corner to Secs. 14. 15. 22 and 23.
	Surface gently rolling Soil 2d rate

Township 35 North-

chains

North bet Secs. 14 and 15

Variation 13°40' E

1.65 Intersect North Boundary of Township at a point 1.98 chs. W. of 6th mile post. and set a Pine post 3 in × 3 in × 4 ft - 12 in deep Deposit charred stake raise mound of earth 2 ft high. from pits 22 in × 22 in 12 in deep. For "Closing Corner" to Secs. 14 and 15

Surface gently rolling

Soil 2d rate

July 7th

Range 21 West 6th P.M.

chains

From the established corner to Sections 33 and 34 I run

North bet. Secs. 33 and 34

Variation 13°40' E

40.00 Set Pine post 3 in × 2 in × 4 ft - 12 in deep. Deposit charred stake raise mound of earth 2 ft high from pits 22 in × 22 in 12 in deep. for 1/4 Sec.

54.00 Leave bottom E and N

80.00 Set Pine post 3 in × 3 in × 4 ft - 12 in deep, Deposit charred stake raise mound of earth 2 ft high from pits 24 in × 24 in 12 in deep. for corner to Secs. 27. 28. 33 and 34

Surface gently rolling bottom & rolling upland

Soil bottom 1st rate

Balance Sandy 2d rate

Township 35 South-

chains	
	East on random line bet. Secs. 27 & 34
	Variation 13° 45' E
40.00	Set post for temporary ¼ Section Corner
79.92	Intersect - N and S line at a point 14 Lks. S. of corner to Secs. 26. 27. 34 and 35, from which corner
	a pine
	S 89° 54' West on line
	line bet. Secs. 27 & 34
	Variation 13° 45' E
39.96	Set Line post 8 in x 2 in x 4 ft - 12 in deep. Deposit chained stake, raise mound of earth 2 ft high from pits 22 in x 22 in. - 12 in deep for ¼ Section Corner
79.92	Corner to Secs. 27. 28. 33 and 34
	Surface rolling Soil sandy - Timber

Range 21 West 6th P.M.

chains	
	North bet. Sect. 27 and 28
	Variation 13° 40' E
40.00	Set Line post 3 in x 2 in x 4 ft - 12 in deep. Deposit chained stake, raise mound of earth 2 ft high from pits 22 in x 22 in. - 12 in deep for ¼ Section Corner
80.00	Set Line post 3 in x 3 in x 4 ft - 12 in deep. Deposit chained stake, raise mound of gully - 2 ft high. From pits 24 in x 24 in 12 in deep. For Corner to Secs. 21. 22. 27 and 28
	Surface rolling Soil sandy - Timber

Township 35 North-

chains	
	East on random line bet. Secs. 22 and 27
	Variation 13° 45' E
40.00	Set post for temporary ¼ Section Corner-
79.88	Intersect N. and S. line at a point 30 lks. N. of corner to Secs. 22. 23. 26 and 27 from which corner I run N 89° 47' West on true line bet. Secs. 22 and 27
	Variation 13° 45' E
39.94	Set Pine post 3 in × 2 in × 4 ft - 12 in deep. Deposit chained stake, raise mound of earth - 2 ft high from pits - 22 in × 22 in 12 in deep. for ¼ Sec. Cor.
79.88	Corner to Secs. 21. 22. 27 and 28
	Surface rolling Soil 2d rate

Range 21 West 6th P.M.

chains	
	North bet. Secs. 21 and 22
	Variation 13° 40' E
40.00	Set Pine post 3 in × 2 in × 4 ft - 12 in deep. Deposit chained stake, raise mound of earth - 2 ft high from pits - 22 in × 22 in - 12 in deep. for ¼ Sec. Cor.
80.00	Set Pine post 3 in × 3 in × 4 ft - 12 in deep. Deposit chained stake, raise mound of earth - 2 ft high from pits 24 in × 24 in 12 in deep for corner to Secs. 15. 16. 21 and 22
	Surface rolling Soil 2d rate

Township 36 North

chains	
	East on random line bet. Secs. 15 and 22
	Variation 13° 45' E
5.00	Wagon trail N.W.
40.00	Set post for temporary ¼ Section Corner
80.04	Intersect N. and S. line at a point 14 lks. South of corner to Secs. 14.15.22.23. from which corner I run
	S 89° 54' West on true line bet. Secs. 15 and 22
	Variation 13° 45' E
40.02	Set Cedar post 3 in × 2 in × 4 ft – 12 in deep. Deposit chained stake, raise mound of earth 2 ft high from pits 22 in × 22 in – 12 in deep for ¼ Section Corner
80.04	Corner to Sections 15.16.21 and 22
	Surface rolling
	Soil 2d rate

Range 21 West 6th P.M.

chains	
	North bet. Secs. 15 and 16
	Variation 13° 40' E
.05	Wagon trail West
1.62	Intersect North boundary of the State ~~and set~~ at a point 1.30 chs. West of 7th mile post. and set a Pine post 3 in × 3 in × 4 ft – 12 in deep. for "Closing Corner" to Secs. 15 and 16
	Surface rolling
	Soil 2d rate

Township 35 North

chains	
	From the established corner to Secs. 32 and 33 on South Boundary of Township. I run North bet. Secs. 32 and 33
	Variation 13° 35' E
37.00	Leave bottom for rolling Sand Hills. S.W. and N.E.
40.00	Set pine post 3 in × 2 in × 4 ft - 12 in deep. Deposit charred stake. raise mound of earth - 2 ft high from pits 22 in × 22 in - 12 in deep for ¼ Section Corner -
80.00	Set a pine post 3 in × 3 in × 4 ft - 12 in deep. Deposit charred stake, raise mound of earth - 2 ft high from pits 24 in × 24 in - 12 in deep for Corner to Secs. 28. 29. 32. 33
	Surface - bottom level, balance rolling
	Soil " 1st rate, balance 2 rd

Range 21 West 6th Pm

chains	
	East on random line bet. Secs. 28 and 33
	Variation 13° 45' E
40.00	Set post for temporary ¼ Section Corner -
79.30	Intersect N. and S. line at a point 28 lks. South of corner to Secs. 27. 28. 33 and 34 from which corner I run
	S 89° 48' West on true line bet. Secs. 28 and 33.
	Variation 13° 45' E
39.65	Set Pine post 3 in × 2 in × 4 ft - 12 in deep. Deposit charred stake, raise mound of earth - 2 ft high from pits 22 in × 22 in - 12 in deep for ¼ Sec. Cor -
79.30	Corner to Secs. 28. 29. 32 and 33
	Surface rolling sand hills
	Soil 3rd rate

Township 35 North

chains	
	North bet. Sec. 28 and 29
	Variation 13° 40' E
40.00	Set Pine post 3 in × 2 in × 4 ft 12 in deep. Deposit charred stake, raise mound of earth 2 ft high from pits 22 in × 22 in 12 in deep. for ¼ Section Corner
80.00	Set Pine post 3 in × 3 in × 4 ft 12 in deep. Deposit charred stake, raise mound of earth 2 ft high from pits 24 in × 24 in - 12 in deep for corner to Sec. 20, 21, 28 and 29. Surface rolling sand-hills. Soil 3d rate.

Range 21 West 6th Pl

chains	
	East on random line bet. Sec. 21 and 28
	Variation 13° 45' E
40.00	Set post for temporary ¼ Section Corner
79.92	Intersect N and S line at a point 12 lks. N. of corner to Secs 21 22 27 and 28 from which corner I run N 89° 55' West on true line bet. Sec. 21 and 28
	Variation 13° 45' E
39.96	Set Pine post 3 in × 2 in × 4 ft - 12 in deep. Deposit charred stake raise mound of earth 2 ft high from pits 22 in × 22 in - 12 in deep. for ¼ Sec. Cor
79.92	Corner to Sections 20-21-28 and 29
	Surface rolling sand-hills
	Soil 3d rate

Township 35 North — Range 21 West 6th P.M.

chains	
	North bet. Secs. 20 and 21
	Variation 13° 40' E
40.00	Set Pine post 3 in × 2 in × 4 ft - 12 in deep. Deposit chained stake raise mound of earth - 2 ft high. from pits 22 in × 22 in - 12 in deep. for ¼ Sec. Cor.
55.00	North Boundary and Black Hills wagon trail N.W.
63.00	Spring drain N.E.
80.00	Set Pine post 3 in × 3 in × 4 ft - 12 in deep. Deposit chained stake, raise mound of earth - 2 ft high from pits 24 in × 24 in - 12 in deep. for Corner to Secs. 16. 17. 20 and 21
	Surface 1st ½ rolling Sand Hills. Soil 3d rate 2d ½ gently rolling Soil 2d rate

chains	
	East on random line bet. Secs. 16 and 21
	Variation 13° 45' E
33.00	Spring drain North
40.00	Set post for temporary ¼ Section Corner -
78.00	Wagon trail S.W.
79.80	Intersect N and S line at a point 15 lks. S. of corner to Secs. 15. 16. 21 and 22 from which corner I run
	S 89° 54' West on true line bet. Secs. 16 and 21 Var. 13° 45' E.
39.90	Set Pine post 3 in × 2 in × 4 ft - 12 in deep. Deposit chained stake raise mound of earth - 2 ft high. from pits 22 in × 22 in - 12 in deep for ¼ Sec. Cor.
79.81	Corner to Secs. 16. 17. 20 and 21
	Surface gently rolling Soil 2 rate

Township 35 North

Chains	
	North bet. Secs. 16 and 17
	Variation 13°40' E
1.52	Intersect North boundary of the State at a point 0.80 Chs. West of 8th Mile post and set a Pine post 3 in x 2 in x 4 ft 12 in deep. Deposit charred stake. raise mound of earth 2 ft high from pits 24 in x 24 in 12 in deep. for a "Closing Corner" to Sections 16 and 17.
	Surface gently rolling
	Soil 2d. rate.
	July 8th 1975

Range 21 West 6th Mill.

Chains	
	From the established corner to Secs. 31 and 32 on South Boundary of Township I run North bet Secs. 31 and 32
	Variation 13°40' E
40.00	Set Pine post 3 in x 2 in x 4 ft 12 in deep. Deposit charred stake raise mound of earth 2 ft high from pits 22 in x 22 in 12 in deep. for ¼ Section Cor.
80.00	Set a pine post 3 in x 3 in x 4 ft 12 in deep. Deposit charred stake raise mound of earth 2 ft high from pits 24 in x 24 in 12 in deep. for corner to Sections 29. 30. 31 and 32
	Surface broken
	Soil 2d. rate

Township 35 North —

Chains	
	East on random line bet. Secs. 29 and 32
	Variation 13° 45' E
40.00	Set post for temporary ¼ Section Corner
80.18	Intersect N. and S. line at a point 21. lks. North of corner to Secs. 28. 29. 32 and 33 from which corner I run
	N 89° 51' West on true line bet. Secs. 29 and 32
	Variation 13° 45' E
40.09	Set Pine post 3 in x 2 in x 4 ft 12 in deep Deposit charred stake, raise mound of earth 2 ft high from pits 22 in x 22 in 12 in deep for ¼ Sec. Cor.
80.18	Corner to Secs. 29. 30. 31 and 32
	Surface broken Soil 2d rate

Range 21 West 6th P.M.

Chains	
	West on random line bet. Secs. 30 and 31
	Variation 13° 45' E
40.00	Set post for temporary ¼ Sec. Corner —
76.62	Intersect West boundary of Township at a point 14 lks. S. of corner to Secs. 30 and 31 from which corner I run
	S 89° 54' East on true line bet. Secs. 30 and 31
	Variation 13° 45' E
36.62	Set Pine post 3 in x 2 in x 4 ft 12 in deep Deposit charred stake raise mound of earth 2 ft high from pits 22 in x 22 in 12 in deep for ¼ Sec. Cor.
76.62	Corner to Secs. 29. 30 31 and 32
	Surface gently rolling Soil 2d rate

Township 35 North-

chains	
	North bet. Secs. 29 and 30
	Variation 13° 40' E
40.00	Set Pine post 3 in × 2 in × 4 ft - 12 in deep. Deposit charred stake, raise mound of earth 2 ft high, from pits 22 in × 22 in 12 in deep for ¼ Sec. Cor.
80.00	Set Pine post 3 in × 3 in × 4 ft - 12 in deep. Deposit charred stake, raise mound of earth 2 ft high from pits 24 in × 24 in - 12 in deep for corner to Secs. 19. 20. 29 and 30 Surface rolling Soil 2d rate

Range 21 West 6th P.M.

chains	
	East on random line bet. Secs. 20 and 29
	Variation 13° 45' E
40.00	Set post for temporary ¼ Section Corner
79.88	Intersect N. and S. line at a point 14 lks. S. of corner to Secs. 20. 21. 28 and 29 from which corner I run
	S 89° 54' West on true line bet. Secs. 20 and 29
	Variation 13° 45' E
39.94	Set Pine post 3 in × 2 in × 4 ft - 12 in deep. Deposit charred stake, raise mound of earth 2 ft high from pits 22 in × 22 in 12 in deep for ¼ Sec. Cor.
79.88	Corner to Secs. 19. 20. 29. 30 Surface rolling Soil 2d rate

Township 35 North-

chains	
	West on random line bet. Secs. 19 and 30
	Variation 13°45' E
21.00	Drain descends N.W.
40.00	Set post for temporary ¼ Section Corner
76.60	Intersect West boundary of Township at a point 35 lks. N. of corner to Secs. 19 and 30 from which corner I run
	N 89° 44' East on true line bet. Secs. 19 and 30
	Variation 13°45' E
36.60	Set Pine post 3 in × 2 in × 4 ft - 12 in deep Deposit chained stake raise mound of earth - 2 ft high from pits 22 in × 22 in 12 in deep. for ¼ Sec. Cor.
76.60	Cor. to Secs. 19. 20. 29. 30
	Surface gently rolling Soil 2d. rate

Range 21 West 6th P.M.

chains	
	North - bet. Secs. 19 and 20
	Variation 13°40' E
40.00	Set pine post 3 in × 2 in × 4 ft - 12 in deep. Deposit chained stake, raise mound of earth 2 ft high from pits 22 in × 22 in 12 in deep for ¼ Sec. Cor.
60.00	Wagon trail West
80.00	Set pine post 3 in × 3 in × 4 ft - 12 in deep. Deposit chained stake, raise mound of earth - 2 ft high from pits 24 in × 24 in 12 in deep. for corner to Secs. 17. 18. 19. 20
	Surface rolling Soil 2d. rate

Township 35 North-

chains	
	East on random line bet. Secs. 17 and 20
	Variation 13° 45' E
11.00	Drain descends North-
40.00	Set post for temporary ¼ Section Corner
79.32	Intersect N. and S. line at a point 12 lks. S. of corner to Secs. 16.17.20 and 21 from which corner I run
	S 89° 55' West on true line bet. Secs. 17 and 20
	Variation 13° 45' E
39.66	Set Pine post 3 in x 2 in x 4 ft - 12 in deep
	Deposit charred stake, raise mound of earth 2 ft high from pits 22 in x 22 - 12 in deep. for ¼ Sec. Cr.
79.32	Corner to Secs. 17.18.19.20
	Surface rolling
	Soil 2d. rate

Range 21 West 6th P.M.

chains	
	West on random line bet. Secs. 18 and 19
	Variation 13° 45' E
27.00	Drain or Spring branch descends N
40.00	Set post for temporary ¼ Section Corner-
76.54	Intersect West boundary of Township at ~~a point lks.~~ of corner to Secs. 18 and 19. from which corner I run
	East on true line bet. Secs. 18 and 19
	Variation 13° 45' E
36.54	Set Pine post 3 in x 2 in x 4 ft - 12 in deep.
	Deposit charred stake raise mound of earth 2 ft high. from pits 22 in x 22 in - 12 in deep. for ¼ Sec. Cr.
76.54	Corner to Secs. 17.18.19 and 20
	Surface gently rolling
	Soil 2d. rate

Township 35 North-

Chains	
	North bet Secs. 17 and 18
	Variation 13 40 E
1.41	Intersect North Boundary of the State at a point 36 lks. West of the 9th mile post. and Set a pine post 3 in x 3 in x 4 ft 12 in deep. Deposit charred stake, raise mound of earth 2 ft high from pits 24 in x 24 in - 12 in deep for "Closing Corner" to Secs. 17 and 18
	Surface rolling
	Soil 2d rate
	July 9th

Range 21 West 6th Pl

General Description

This Township has a fair average of good 2d rate soil. It is generally a dark clay, with a kind of limy sub-soil.

A Creek about 12 lks. wide runs through Sections 34 and 35. This is bordered by quite a broad valley of 1st rate soil, a dark sandy loam. Covered with blue joint grass. The remainder of the Township is well adapted to grazing, having abundant buffalo grass.

List of Names.

A list of the names of the individuals who were employed to assist in running, measuring or marking the lines and corners described in the foregoing field notes of Township 35 N. of the base line of Range 21 West of the 6th Prin. Meridian showing the respective capacities in which they acted.

Leslie E. Scott
William Spangler } Chainmen

Adelbert Bierce
Charles Bowers } Mound men and Axmen and Flagmen

We hereby certify that we assisted Geo. H. Benton Deputy Surveyor, in surveying and Sub-dividing the Township 35 N. of the base line of Range 21 West of the 6th Prin. Meridian. And that said Township has been in all respects to the best of our knowledge and belief, well and faithfully surveyed and the boundary Monuments planted according to the instructions furnished by the Surveyor General and of dimensions, character construction and marking and in the manner, & specifically described in the foregoing field notes.

Leslie E. Scott } Chainmen
William Spangler }
Adelbert D Pierce } Monumen and
Charles Bowers } Axmen
Flagmen

Subscribed and sworn to before me a Notary Public in and for the County of Douglas and State of Nebraska this 22d day of July 1875.

C. Wiltse
Notary Public

I Geo. W. Burton, deputy Surveyor, do solemnly swear that in pursuance of a joint contract wherein Chauncey Wiltse Frank Crowell and Geo. W. Burton are joint contractors, with E. E. Cunningham, Surveyor General for the Dist. of Iowa and Nebraska, dated May 18th 1875. I have well faithfully and truly in my own proper person and in strict conformity to the instructions furnished furnished by the Surveyor General, the Surveying Manual and the laws of the United States surveyed all those parts or portions of Township No 35 N. of the base line of Range 21 West of 6th Prin. Mer. in the State of Nebraska, as are represented in the foregoing field notes as having been surveyed under my direction, and I do further solemnly swear that all the corners in said surveys have been established and perpetuated in strict accordance with the Surveying Manual, printed instructions and special instructions of the Surveyor General, of dimensions, character construction and marking and in the manner as specifically described in the foregoing field notes, and that the foregoing are the true and original field notes of such survey.

George W. Burton
Deputy Surveyor

over

Subscribed and sworn
to before me a Notary
Public in and for the
County of Douglas and
State of Nebraska this
22d of July 1875

C. Hittse
Notary Public

Surveyor Generals Office
Plattsmouth Neb Sept 18th 1875.

The foregoing field notes of
the Survey of Subdivision
of Township 35 N of Base
Line of Range 21 W 6th P.M. in
Nebraska. Executed by Geo.
H. Burton. under Contract
No 90 dated May 18th 1875,
having been critically exam-
ined the necessary corrections
and explanations made the
said field notes and the surveys
thereby describe are hereby
approved

Jno. C. Clark
Surveyor General

General Land Office • Original Field Notes

Book Number

457

The images in this file are photographs of the notes of the original surveys of the State of Nebraska on file in the Office of the Nebraska State Surveyor located in Lincoln, Nebraska.

The original surveys in Nebraska began in the mid 1850's and were completed in the mid 1880's. The Nebraska office of the Surveyor General was closed June 30, 1886.