General Land Office • Original Field Notes

Book Number

460

The images in this file are photographs of the notes of the original surveys of the State of Nebraska on file in the Office of the Nebraska State Surveyor located in Lincoln, Nebraska.

The original surveys in Nebraska began in the mid 1850's and were completed in the mid 1880's. The Nebraska office of the Surveyor General was closed June 30, 1886.

T 9-12 N
R 22 W

Index Diagram

Refering the lines to the pages of the Field

Town 9 Notes. Range 22 W

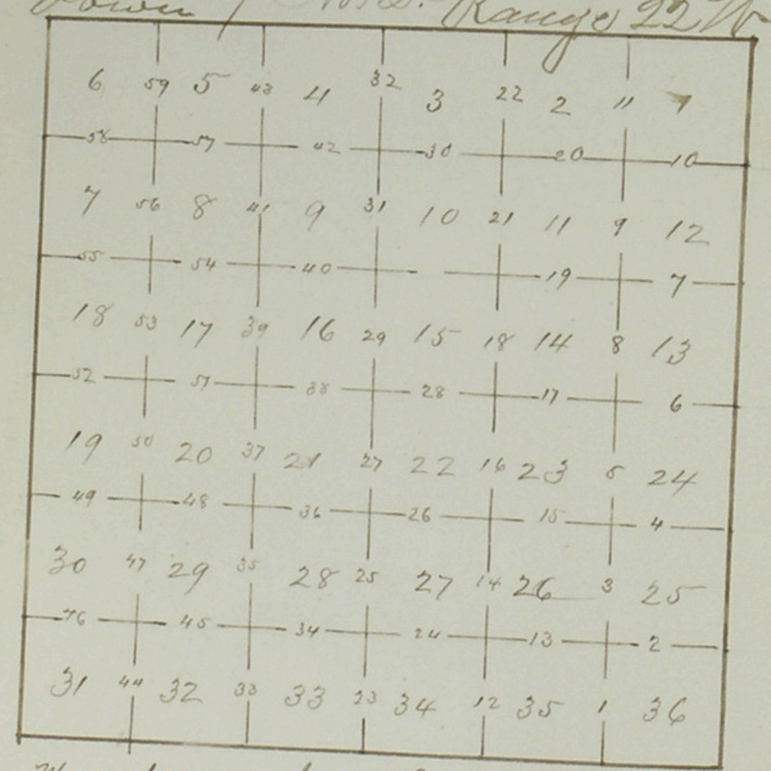

Meanders on pages 60. 61. 62. 63. 64. 65. 66. 67. 68.

Ed

Field Notes of the Survey of the

Section lines of Township Number nine North of the base base line of Range Number Twenty two West of the Sixth principal Meridian in the State of Nebraska. by William J. Allason deputy Surveyor under his contract No. 12. bearing date the 17th day of August 1868.

Survey comenced September 23d 1868.
Survey completed September 29. 1868.

Names of Assistants

James P. Ewing Chainman
John A. Gillott Chainman
James E. Avery Moundman & Axman
Francis Gould Moundman & Axman

T. 9 N. R. 22 W. 6th P. M. Mdn

Having run the Township lines I know the Adjustment of my compass corresponds with the East Boundary of Section 36.

Township 9 North Range 22 West 6th P.M.

Chains	
	North between Sections 35 and 36
	Variation 14° 10' East
40.00	Set post deposit charred stake, raised Mound of earth with pits as per instructions for 1/4 Section corner
50.00	Leave hills and enter Platte River bottom bears N.W. and S.E.
80.00	Set post, deposit charred stake raised Mound of earth with pits as per instructions for corner to Sections 25. 26. 35 and 36
	South half Rolling surface, soil 2d rate. North part River bottom Soil 1st rate

Township 9 N. Range 22 West 6th P.M.

chains	
	East on random line bet. Secs. 25 and 36
	Variation 14°10' East
40.00	Set temporary 1/4 Sec. Corner.
68.20	Ravine descends North.
80.16	Intersect East boundary of Township 26 lks South of corner to Secs. 25 and 36. from which corner I run
	S 89°49' W. true line bet. Secs. 25 and 36
	Variation 14°10' East
40.08	Set post. deposit charred stake raise mound of earth with pits as per instructions for 1/4 Sec. Corner.
80.16	Corner to Secs. 25. 26. 35 and 36
	Surface level prairie
	Soil 1st rate

Township 9 N. Range 22 West 6th P.M.

chains	
	North bet. Secs. 25 and 26
	Variation 14°15' East
40.00	Set post. deposit charred stake raise mound of earth with pits as per instructions for 1/4 Sec. Cor
56.60	Road bears N.W. and S.E.
80.00	Set post. deposit charred stake raise mound of earth with pits as per instructions for corner to Secs. 23. 24. 25 and 26
	Surface level bottom, soil 1st rate

Township 9 N. Range 22 West

Chains	
	East on random line bet. Sec. 24 and 25
	Variation 14° 15' East
40.00	set temporary 1/4 Sec. Cor.
49.00	South channel branch of Platte River and set post for temporary Meander corner
53.30	measured over and set post for temporary meander corner
80.24	Intersect East boundary of Township 18. lks. South of corner to Sec. 24 and 25 from which corner I run
	S. 89° 52' West on true line bet Sec. 24 and 25
	Variation 14° 15' East
40.12	Set post. deposit chained stake raise mound of earth with pits as per instructions for 1/4 Sec. Corner.
80.24	Corner to Sec. 23. 24. 25 and 26 Surface level bottom, soil 1st rate
26.94	Intersect left bank of South channel of Platte River, and set post for Meander Corner. deposit chained stake, raise mound of earth with pits as per instructions
31.24	Meandered over channel and set post for Meander Corner. deposit chained stake. raise mound of earth with pits as per instructions.

Township 9 N. Range 22 West

Chains	
	North bet. Sec. 23 and 24
	Variation 14° 10' East
31.50	To South channel of Platte River set post for Meander Corner. deposit chained stake. raise mound with pits as per instructions
35.10	Across channel, set post for Meander Cor. deposit chained stake raise mound of earth with pits as per instructions
40.00	Set post, deposit chained stake raise mound of earth with pits as per instructions for 1/4 Sec. Corner.
59.00	Across island to south bank of main channel of Platte River set post for Meander Corner deposit chained stake, raise mound of earth with pits, as per instructions. Surface level bottom Soil 1st rate.

Township 9 N. Range 22 West

chains	
	The line bet. Sec. 13 and 24 falls in the main channel of the Platte River

Township 9 N. Range 22 West

chains	
	West on true line bet Sec. 12 and 13
	Variation 14° East
40.00	Set port. deposit chained stake, raise mound of earth with pits as per instructions for 1/4 Sec. Corner.
43.00	Road bears N.W. and S.E.
80.00	Set port. deposit chained stake raise mound of earth with pits as per instructions for Sec. Corner, to 11, 12, 13, and 14. Surface level bottom Soil 1st rate.

Township 9 N. Range 22 West

chains

South on true line bet Secs. 13 and 14

Variation 14° 10' East

28.70 Intersect North bank of Platte River & set post for Meander Corner, deposit charred stake, raise mound of earth with pits as per instructions

Surface level bottom

Soil 1st rate

Township 9 N. Range 22 West

chains

North bet. Secs. 11 and 12

Variation 14° East

12.80 Road bears N.W. and S.E.

38.30 Ravine descends East

40.00 Set post. deposit charred stake, raise mound of earth with pits as per instructions for 1/4 Sec. Corner.

80.00 Set post. deposit charred stake raise mound of earth with pits as per instructions for corner to Secs. 1. 2. 11 and 12

Surface level bottom, soil 1st rate

Township 9 N. Range 22 West

chains	
	East on random line bet. Sec. 1 and 12
	Variation 14° 5' East
40.00	Set post for temporary 1/4 Sec. Cor.
79.90	Intersect East boundary of Township 10 Nl. N. of corner to Sec. 1 and 12 from which corner I run
	N. 89° 56' West on true line bet. Sec. 1 and 12
	Variation 14° 5' East
39.95	Set post. deposit charcoal stake raise mound of earth with pits as per instructions for 1/4 Sec. Cor.
79.90	Corner to Sec. 1. 2. 11 and 12
	Surface level, soil 1st rate.

Township 9 N. Range 22 West

chains	
	North on random line bet. Sec. 1 and 2
	Variation 14° 5' East
40.00	Set post for temporary 1/4 Sec. Cor.
76.74	Union Pacific R. R.
80.12	Intersect North boundary of Township 18 Nl. West of corner to Sec. 1 and 2 from which corner I run
	S. 8' West on true line bet. Sec. 1 and 2
	Variation 14° 5' East
40.12	Set post. deposit charcoal stake raise mound of earth with pits as per instructions for 1/4 Sec. Corner.
80.12	Corner to Sec. 1. 2. 11 and 12
	Surface level, soil 1st rate

Sept 28th 1868

Township 9 N. Range 22 West

chains	
	North bet. Secs. 34 and 35
	Variation 14° 25' East
40.00	Set port. deposit chained stake raise mound of earth with pits as per instructions for 1/4 Sec. Corner.
80.00	Set port. deposit chained stake raise mound of earth with pits as per instructions for corner to Secs. 26. 27. 34 and 35
	Surface rolling prairie
	Soil 3rd rate

Township 9 N. Range 22 West

chains	
	East on random line bet. Secs. 26 and 35
	Variation 14° 25' East
7.00	Leave hills & enter Platte River bottom, N.W. and S.W.
10.20	Ravine descends North
40.00	Set temporary 1/4 Sec. Corner
79.80	Intersect N. and S. line 22 W.P.M. N. of corner to Secs. 25. 26. 35 and 36 from which corner I run
	N. 89° 51' West on true line bet. Secs. 26 and 35
	Variation 14° 25' East
39.90	Set port. deposit chained stake, raise mound of earth with pits as per instructions for 1/4 Sec. Corner
79.80	Corner To Secs. 26. 27. 34 and 35
	Surface level on bottom, soil 1st rate
	Balance hilly, soil 3rd rate

Township 9 N. Range 22 West

chains	
	North bet. Secs. 26 and 27
	Variation 14° 25' East
5.00	Leave hills and enter Platte River bottom S.E. and N.W.
40.00	Set iron. deposit chained stake raise mound of earth with pits as per instructions for 1/4 Sec. Cor.
40.00	Leave hills and enter Platte bottom N.W. and S.E.
80.00	Set iron., deposit chained stake raise mound of earth with pits as per instructions for corner to Secs. 22. 23. 26 and 27
	Surface, bottom level, soil 1st rate
	Balance hilly and broken, soil 3d rate

Township 9 N. Range 22 West

chains	
	East on random line bet. Secs. 23 and 26
	Variation 14° 20' East
11.80	Ravine descends North
40.00	Set temporary 1/4 Sec. Corner
47.10	Road bears N.W. and S.E.
79.76	Intersect N. and S. line 14 Mi. N. of corner to Secs. 23. 24. 25 and 26 from which corner I run N. 89° 54' West on true line bet. Secs. 23 and 26
	Variation 14° 20' East
39.88	Set iron. deposit chained stake raise mound of earth with pits as per instructions for 1/4 Sec. Corner.
79.76	Corner to Secs. 22. 23. 26 and 27
	Surface level bottom
	Soil 1st rate.

Township 9 N. Range 22 West

chains	
	North bet. Sec. 22 and 23
	Variation 14° 20' East
30.00	Road bears N.W. and S.E.
40.00	Set post. deposit chaned stake raise mound of earth with pits as per instructions for 1/4 Sec. Cor.
57.00	Ravine descends N.E.
80.00	Set post. deposit chaned stake. raise mound of earth with pits as per instructions for Corner to Sec. 14.15.22 & 23.
	Surface level bottom. soil 1st rate

Township 9 N. Range 22 West

chains	
	East on a true line bet. Sec. 14 and 23
	Variation 14° 10' East
1.20	Intersect South channel of Platte River and set post for Meander Corner, deposit chaned stake, raise mound of earth with pits as per instructions. The channel is 6.80 ~~lks~~ chs. in width course S E
8.00	measured across channel to island, set post for Meander Corner deposit chaned stake, raise mound with pits as per instructions
27.00	across Island to South bank of the main channel of Platte River, set post for Meander Corner. deposit chaned stake raise mound of earth with pits as per instructions
	Land level Platte bottom
	Soil 1st rate

Township 9 S. Range 22 West

chains	
	North between Sec. 14 and 15
	Variation 14° 15' East
.90	Intersect South channel of Platte River and set post for Meander Corner, deposit chained stake raise mound of earth with pits as per instructions. The S. channel is here 4.40 ch. wide
5.30	Cross South channel of Platte to Island, and set post for Meander Corner, deposit chained stake, raise mound of earth with pits as per instructions
10.25	Cross island 4.95 ch. in width and intersect main channel of Platte River, set post for Meander Corner, deposit chained stake, raise mound of earth with pits as per instructions.
	Surface level bottom
	Soil 1st rate

Township 9 S. Range 22 West

chains	
	West on true line bet. Sec. 11 and 14
	Variation 14° East
40.00	Set post. deposit chained stake raise mound of earth with pits as per instructions for 1/4 Sec. Corner.
49.00	Intersect main channel of Platte River and set post for Meander Corner, deposit chained stake, raise mound of earth with pits as per instructions.
	Surface level bottom
	Soil 1st rate

Township 9 N. Range 22 West

chains	
	From the established corner to Sec. 1. 2. 11 and 12 I run West on a true line bet. Sec. 2 and 11
	Variation 14° 5' East
40.00	Set prot. deposit chained stake raise mound of earth with pits as per instructions for 1/4 Sec. Corner
80.00	Set prot. deposit chained stake, raise mound of earth with pits as per instructions for corner to Secs. 2. 3. 10 and 11
	Surface level bottom
	Soil 1st rate

Township 9 N. Range 22 West

chains	
	South on true line bet. Sec. 10 and 11
	Variation 14° 5' East
39.40	Ravine descends S. E.
40.00	Set prot. deposit chained stake raise mound of earth with pits as per instructions for 1/4 Sec. Cor.
50.00	Road bears N. W. and S. E.
66.30	To North channel of Platte River, set prot for Meander Corner. deposit chained stake raise mound of earth with pits as per instructions
68.30	Measured over channel to Island, set prot for Meander deposit chained stake raise mound of earth with pits as per instructions.
74.00	Over Island to main channel of Platte River, and set prot for Meander Corner, deposit chained stake, raise mound of earth with pits as per instructions.

Surface level bottom, soil 1st rate
The Island is subject to overflow and has a sandy soil, covered mostly by willows and young cottonwood and elm

Township 9 N. Range 22 West

chains	
	North on random line bet. Secs. 2 and 3
	Variation 14° 5' East
40.00	Set post. for temporary 1/4 Sec. Cor.
80.28	Intersect North boundary of Township 12 N. East of corner to sections 2 and 3 from which corner I run
	S. 5' East on true line bet. Secs. 2 and 3
	Variation 14° 5' East
40.28	Set post. deposit charred stake raise mound of earth with pits as per instructions for 1/4 Sec. Corner.
80.28	Corner to Secs. 2. 3. 10 and 11
	Surface level bottom, soil 1st rate
	Sept. 24th 1868

Township 9 N. Range 22 West

chains	
	North bet. Secs. 33 and 34
	Variation 14° 30' East
40.00	Set post. deposit charred stake raise mound of earth with pits as per instructions for 1/4 Sec. Corner.
80.00	Set post. deposit charred stake raise mound of earth with pits as per instructions for corner to Secs. 27. 28. 33 and 34
	Surface hilly and broken Soil 3rd rate

Township 9 N. Range 22 West

chains	
	East on random line bet. Sec. 27 and 34.
	Variation 14°25' East
35.00	Canon 40 ft deep descends North
40.00	Set temporary 1/4 Sec. Corner
79.72	Intersect N. & S. line 10 lks. South of corner to Sec. 26. 27 34 and 35 from which corner Lum S. 89° 56' West on true line bet. Sec. 27 and 34
	Variation 14°25' East
39.86	Set prov. deposit chained stake raise mound of earth with pits as per instructions for 1/4 Sec. Corner.
79.72	Corner to Secs. 27. 28. 33 & 34 Surface hilly and broken Soil 3d rate

Township 9 N. Range 22 West

chains	
	North bet. Sec. 27 and 28
	Variation 14°25' East
40.00	Set prov. deposit chained stake raise mound of earth with pits as per instruction for 1/4 Sec. Corner. Leave hills and enter Platte River bottom, bear N.W. and S.E.
80.00	Set prov. deposit chained stake raise mound of earth, with pits as per instructions for corner to Sec. 21. 22. 27 and 28.
	Surface, Southern part, hilly and broken — soil 3d rate. Northern part level bottom. Soil 1st rate.

chains	
	East on random line bet Sec. 22 and 27
	Variation 14°20' East
21.90	Ravine descends North
40.00	Set temporary 1/4 Sec. Corner
79.80	Intersect N. and S. line at prop. corner to Sec. 22. 23. 26 and 27 from which corner I run
	West on true line bet. Sec. 22 and 27
	Variation 14°20' East
39.90	Set prop. deposit chained stake raise mound of earth with pits as per instructions for 1/4 Sec. Corner.
79.80	Corner to Sec. 21. 22. 27. 28
	Surface level bottom
	Soil 1st rate

chains	
	North bet. Sec. 21 and 22
	Variation 14°20' East
9.00	Drain descends N.E.
40.00	Set prop. deposit chained stake raise mound of earth with pits as per instructions for 1/4 Sec. Corner.
75.00	Road bears N.W. and S.E.
80.00	Set prop. deposit chained stake raise mound of earth with pits as per instructions for corner to Sec. 15. 16. 21. 22
	Surface level bottom
	Soil 1st rate

Township 9 N. Range 22 West

chains	
	East on random line bet. Sec. 15 and 22
	Variation 14° 20' East
40.00	Set temporary 1/4 Sec. Corner
80.12	Intersect N and S line 18 lks. N. of corner to Sec. 14.15.22 and 23 from which corner Dum N. 89° 52' West on true line bet. Sec. 15 and 22
	Variation 14° 20' East
40.06	Set prat. deposit chained stake raise mound of earth with pits as per instructions for 1/4 Sec. Corner.
80.12	Corner to Sec. 15.16.21.22
	Surface level bottom
	Soil 1st rate.

Township 9 N. Range 22 West

chains	
	North bet. Sec. 15 and 16
	Variation 14° 20' East
40.00	Set prat. deposit chained stake, raise mound of earth with pits as per instructions for 1/4 Sec. Corner.
51.30	Intersect channel of Platte River and set prat for Meander Corner, deposit chained stake, raise mound of earth with pits as per instructions.
	Surface level prairie
	Soil 1st rate.

The line bet. Sec. 10 and 15 all in Platte River.

Township 9 N. Range 22 West

chains	
	West on true line bet. Secs. 3 and 10
	Variation 14° 5' East
40.00	Set prot. deposit chamed stake, raise mound of earth with pits as per instructions for 1/4 Sec. Corner.
57.70	Ravine descends S.E.
80.00	Set prot. deposit chamed stake raise mound of earth with pits as per instructions for corner to Secs. 3. 4. 9 and 10
	Surface level prairie
	Soil 1st rate

Township 9 N. Range 22 West

chains	
	South on true line bet. Secs. 9 and 10
	Variation 14° 10' East
10.00	Road bears N.W. and S.E.
24.20	Intersect channel of Platte River, and set prot for Meander Corner, deposit chamed stake, raise mound of earth with pits as per instructions
	Surface level prairie
	Soil 1st rate.

Township 9 N. Range 22 West

chains	
	North on random line bet. Sec. 3 and 4
	Variation 14°10' East
23.50	Ravine descends S.E.
40.00	Set temporary 1/4 Sec. Corner
79.90	Intersect North boundary of Township 21 lks. West of corner to Sec. 3 and 4 from which corner I run
	S. 9' West on true line bet. Sec. 3 and 4
	Variation 14°10' East
39.90	Set port. deposit charred stake raise mound of earth with pits as per instructions for 1/4 Sec. Corner
79.90	Corner to Secs. 3. 4. 9 and 10
	Surface level bottom
	Soil 1st rate

Township 9 N. Range 22 West

chains	
	North bet. Secs. 32 and 33
	Variation 14°30' East
40.00	Set port. deposit charred stake raise mound of earth with pits as per instructions for 1/4 Sec. Corner.
80.00	Set port. deposit charred stake raise mound of earth with pits as per instructions for corner to Secs. 28. 29. 32 and 33.
	Surface hilly and broken
	Soil 3d rate

Sep 25th 1868

Township 9 North. Range 22 West

chains	
	East on random line bet Sec. 28 and 33
	Variation 14° 25' East
40.00	Set temporary 1/4 Sec. Corner
80.30	Intersect N. & S. line 26 lks. South of corner to Sec. 27.28. 33 and 34 from which corner I run South 89° 49' West on true line bet. Sec. 28 & 33
	Variation 14° 25' East
40.15	Set post. deposit chaned stake raise mound of earth with pits as per instructions for 1/4 Sec. Cor.
80.30	Corner to Sec. 28. 29. 32. 33
	Surface hilly and broken
	Soil 3rd rate

Township 9 N. Range 22 West

chains	
	North bet. Sec. 28 and 29
	Variation 14° 25' East
40.00	Set post. deposit chaned stake raise mound of earth with pits as per instructions for 1/4 Sec. Corner.
80.00	Set post. deposit chaned stake, raise mound of earth with pits as per instructions for corner to Sec. 20. 21. 28. 29
	Surface hilly prairie
	Soil 3rd rate

Township 9 N. Range 22 West

chains	
	East on random line bet. Sec. 21 and 28
	Variation 14° 20' East
35.00	Leave hills and enter Platte bottom bears N.W. and S.E.
40.00	Set temporary 1/4 Sec. Corner
76.50	Ravine descends N.E.
80.34	Intersect N. and S. line 10 ch. N. of corner to Sec. 21. 22. 27 and 28 from which corner I run N. 89° 56' West on true line bet. Sec. 21 and 28
	Variation 14° 20' East
40.17	Set post. deposit charred stake raise mound of earth with pits as per instructions for 1/4 Sec. Corner.
80.34	Corner to Sec. 20. 21. 28 and 29 Surface hilly in S.W. part, soil 3rd rate. Remainder level bottom, Soil 1st rate

Township 9 N. Range 22 West

	North bet. Sec. 20 and 21
	Variation 14° 20' East
18.80	Ravine descends N.E.
25.00	Leave hills and entry Platte River bottom. N.W. and S.E.
40.00	Set post. deposit charred stake raise mound of earth with pits as per instructions for 1/4 Sec. Cor.
80.00	Set post. deposit charred stake raise mound of earth with pits as per instructions for corner to Sec. 20. 21. 28 and 29 Surface level bottom, soil 1st rate

Township 9 N. Range 22 West

ch	chains	
		East on random line bet. Sec. 16 and 21
		Variation 14° 20' East
3	12.20	Ravine descends N.E.
	40.00	Set temporary 1/4 Sec. Corner
4	72.60	Road bears N. W. and S.E
7	79.90	Intersect N. and S. line 28 lks.
8		N. of corner to Sec. 15. 16. 21. 22 from which corner I run N. 89° 48' West on true line bet. Sec. 16 and 21
		Variation 14° 20' East
	39.95	Set prov. deposit chained stake
4		raise mound of earth with pits as per instructions for 1/4 Sec. Corner.
	79.90	Corner to Sec. 16. 17. 20 and 21
8		Surface level bottom
		Soil 1st rate

Township 9 N. Range 22 West

chains	
	North bet. Sec. 16 and 17
	Variation 14° 20' East
36.00	Road bears N.W. and S.E.
40.00	Set prov. deposit chained stake raise mound of earth with pits as per instructions for 1/4 Sec. Corner.
80.00	Set prov. deposit chained stake raise mound of earth with pits as per instructions for corner to Sec. 8. 9. 16 and 17
	Surface level bottom
	Soil 1st rate

Township 9 N. Range 22 West

chains

East on true line bet. Secs. 9 and 16

Variation 14°15' East

32.40 Intersect main channel of Platte River and set post for Meander Corner, deposit chained stake, raise mound of earth with pits as per instructions

Surface level bottom, soil 1st rate

Township 9 N. Range 22 West

chains

North bet. Secs. 8 and 9

Variation 14°15' East

16.40 Intersect channel of Platte River, and set post for Meander Corner, deposit chained stake raise mound of earth with pits, as per instructions.

Surface, level bottom

Soil 1st rate.

Township 9 N. Range 22 West

chains	
	West on true line bet. Secs. 4 and 9 Variation 14° 10' East
11.80	Road bears N.W. and S.E.
39.30	Intersect channel of Platte River, and set prot. for Meander corner, deposit chained stake, raise mound of earth with pits as per instructions. Surface level bottom Soil 1st rate.

Township 9 N Range 22 West

chains	
	South on true line bet. Secs. 4 and 5 Variation 14° 15' East
8.50	Ravine descends S.E.
28.50	Road bears N.W. and S.E.
40.00	Set prot. deposit chained stake raise mound of earth with pits as per instructions for 1/4 Sec. corner.
48.30	Intersect channel of Platte River and set prot for Meander corner, deposit chained stake, raise mound of earth with pits as per instructions Surface level bottom Soil 1st rate.

Township 9 N. Range 22 West

chains	
	North bet. Secs. 31 and 32
	Variation 14° 30' East
40.00	Set prot. deposit chained stake raise mound of earth with pits as per instructions for 1/4 Sec. Corner.
80.00	Set prot. deposit chained stake, raise mound of earth with pits as per instruction for corner to Secs. 29. 30. 31. 32
	Surface hilly and broken
	Soil 3rd rate

Township 9 N. Range 22 West

chains	
	East on random line bet. Secs. 29 and 32
	Variation 14° 30' East
40.00	Set prot for temporary 1/4 Sec. Cor.
79.66	Intersect N. and S. ¼ line 18 lks. South of corner to 28. 29. 32 and 33 from which corner I run
	S. 89° 52' West on true line bet. Secs. 29 and 32
	Variation 14° 30' East
39.83	Set prot. deposit chained stake raise mound of earth with pits as per instructions for 1/4 Sec. Corner.
79.66	Corner to Secs. 29. 30. 31 and 32
	Surface hilly and broken
	Soil 3rd rate.

Township 9 N. Range 22 West

chains	
	West on random line bet. Sec. 30 and 31
	Variation 14° 30' East
40.00	Set post for temporary 1/4 Sec. Cor.
80.18	Intersect West boundary of Township 12 lks. N. of corner to Sec. 30 and 31 from which corner I run
	N. 89° 55' East on true line bet. Sec. 30 and 31
	Variation 14° 30' East
40.18	Set post. deposit charred stake raise mound of earth with pits as per instructions for 1/4 Sec. Corner.
80.18	Corner to Sec. 29. 30. 31. 32
	Surface hilly, soil 3rd rate

Township 9 N. Range 22 West

chains	
	North bet. Sec. 29 and 30
	Variation 14° 30' East
40.00	Set post. deposit charred stake raise mound of earth with pits as per instructions for 1/4 Sec. Corner.
80.00	Set post. deposit charred stake raise mound of earth with pits as per instructions for corner to Sec. 19. 20. 29. 30.
	Surface hilly prairie
	Soil 2nd rate

Township 9 S. Range 22 West

chains	
	East on random line bet Sec. 20 and 29
	Variation 14°25' East
9.00	Ravine descends South
40.00	Set temporary 1/4 Corner
74.50	Ravine descends South East
77.84	Intersect Sheriff and S. line 32 lks. S. of corner to Secs. 20. 21. 28 and 29 from which corner I run
	S. 89° 46' West on true line bet. Sec. 20 and 29
	Variation 14°25' East
39.92	Set prov. deposit chained stake, raise mound of earth with pits as per instructions for 1/4 Sec. Cor.
79.84	Corner to Secs. 19. 20. 29. 30
	Surface hilly and broken
	Soil 3d rate
	Sep. 26th 1868

Township 9 South, Range 22 West

chains	
	West on random line bet. Sec. 19 and 30
	Variation 14°25' East
35.40	Ravine descends South
40.00	Set temporary 1/4 Sec. Corner
80.10	Intersect Sheriff boundary 16 lks. South of corner to Secs. 19 and 30 from which corner I run
	S. 89° 58' East on true line bet Sec. 19 and 30
	Variation 14°25' East
40.10	Set prov. deposit chained stake raise mound of earth with pits as per instructions for 1/4 Sec. Corner
80.10	Corner to Secs. 19. 20. 29. 30
	Surface hilly and broken
	Soil 3d rate

Township 9 N. Range 22 West

chains	
	North bet. Sec. 19 and 20
	Variation 14°25' East
40.00	Set prot. deposit chained stake, raise mound of earth with pits as per instructions for 1/4 Sec. Cor.
69.00	Leave hills and enter Platte River bottom bears N.W. & S.E.
80.00	Set prot. deposit chained stake, raise mound of earth with pits as per instructions for corner to Sec. 17, 18, 19 and 20
	Surface — River bottom level, 1st rate soil — Balance hilly and broken 2nd rate soil.

Township 9 N. Range 22 West

chains	
	East on random line bet Sec. 17 and 20
	Variation 14°25' East
7.80	Ravine descends N.E.
40.00	Set temporary 1/4 Sec. Cor.
79.90	Intersect N. & S. line 26 lks. North of corner to Sec. 16, 17, 20, 21 from which corner I run.
	N. 89° 49' West on true line bet. Sec. 17 and 20
	Variation 14°25' East
39.95	Set prot. deposit chained stake, raise mound of earth with pits as per instructions for 1/4 Sec. Corner.
79.90	Corner to Sec. 17, 18, 19, 20
	Surface level bottom
	Soil 1st rate

Township 9 N Range 22 West

chains	
	West on random line bet Sec. 18 and 19
	Variation 14°25' East
32.00	Enter hills and leave Platte River bottom bears N.W. and S.E.
37.00	Ravine descends North
80.28	Intersect West boundary of Township 14 Ch. S. of corner to Sec. 18 and 19 from which corner I run S. 89° 54' East on true line bet. Sec. 18 and 19
	Variation 14°25' East
40.28	Set prot. deposit charred stake, raise mound of earth with pits as per instructions for 1/4 Sec. Corner
80.28	Connect to Sec. 17, 18, 19, 20
	Surface mostly level bottom soil 1st rate
	Balance hilly, soil 3d rate

Township 9 N Range 22 West

chains	
	North bet. Sec. 17 and 18
	Variation 14°25' East
40.00	Set prot. deposit charred stake raise mound of earth with pits as per instruction for 1/4 Sec. Corner.
71.00	Drain descends N.E.
80.00	Set prot. deposit charred stake, raise mound of earth with pits, as per instructions for corner to Sec. 7, 8, 17, and 18
	Surface level bottom soil 1st rate.

Township 9 N. Range 22 West

chains	
	East on random line bet Sec. 8 and 17.
	Variation 14° 20' East
7.50	Ravine descends N.E.
36.85	Ravine descends South
40.00	Set temporary 1/4 Sec. Cor.
51.40	Road bears N. W. and S.E.
80.16	Intersect N. and S. line 20 Ch. N. of corner to Sec. 8. 9 16 and 17 from which corner I run
	N. 89° 51' West on true line bet. Sec. 8 and 17
	Variation 14° 20' East
40.08	Set prov. deposit chained stake, raise mound of earth with pits, as per instructions for 1/4 Sec. Cor.
80.16	Corner to Secs. 7.8.17.18 Surface level bottom Soil 1st rate

Township 9 N. Range 22 West

chains	
	West on random line bet. Sec. 7 and 18
	Variation 14° 20' East
40.00	Set temporary 1/4 Sec. Cor.
80.24	Intersect West boundary of Township 20 Ch. South of corner to Sec. 7 and 18 from which corner I run
	S. 89° 51' East on true line bet. Sec. 7 and 18
	Variation 14° 20' East
40.24	Set prov. deposit chained stake raise mound of earth with pits, as per instructions for 1/4 Sec. Corner
80.24	Corner to Secs. 7.8.17.18 Surface level bottom Soil 1st rate.

Township 9 N. Range 22 West

chains	
	North bet. Secs. 7 and 8
	Variation 14° 20' East
40.00	Set post, deposit chained stake raise mound of earth with pits as per instructions for 1/4 Sec. Corner.
62.20	Road bears N.W. and S.E.
72.10	Intersect South channel of Platte, and set post for Meander Corner deposit chained stake. raise mound of earth with pits as per instructions.
80.00	Meanned across South channel 7.90 chs. in width, set post for Meander corner, also for corner to Secs. 5. 6. 7 and 8. deposit chained stake raise mound of earth with pits, as per instructions Surface level bottom, Soil 1st rate.

Township 9 N. Range 22 West

chains	
	East on true line bet. Secs. 5 and 8
	Variation 14° 15' East
31.00	Meanned across island and set meander corner post on South bank of the main channel of Platte River, deposit chained stake, raise mound of earth with pits, as per instructions. The timber has been nearly all cut, on this island, but there are some young cottonwoods and Elms. Surface subject to overflow Soil sandy 8th rate.

Township 9 N. Range 22 West

chains	
	From corner to Secs. 5.6.7 and 8 on North bank of South channel of Platte I run
	West on random line bet. Secs. 6 and 7
	Variation 14° 15' East
6.38	Measured over channel and set temporary Meander Corner
36.20	Road bears N.W. and S.E.
40.00	Set temporary 1/4 Sec. Corner
80.38	Intersect West boundary 28 lks. South of corner to Secs. 6 and 7 from which corner I run S. 8 19°. 48' East on true line bet. Secs. 6 and 7
	Variation 14° 15' East
40.38	Set post. deposit charred stake. raise mound of earth with pits as per instructions for 1/4 Sec. Corner.
74.00	Set post for Meander corner on South bank of south channel of Platte, as per instructions deposit charred stake, raise mound of earth with pits
80.38	Corner to Sections 5.6.7 & 8
	Surface level prairie
	Soil 1st rate

Township 9 N. Range 22 West

chains	
	North bet. Secs. 5 and 6
	Variation 14° 15' East
23.00	Intersect channel of Platte River, set post for Meander Corner, raise mound of earth with pits as per instructions. 1/4 Corner in River.
	Surface level, sandy soil 3d rate,
	Sep. 27th 1868

Township 9 N. Range 22 West

Meanders of the Right bank of Platte River through this Township Beginning at Meander Corner to fractional Sec. 25 and 30 on the East boundary of Township 34 chains and 75 lks. North of corner to Sec. 25 and 36 Thence up stream with the meanders in Sec. 25, as follows;—

Variation 14°15' East

courses	chains	
1 N. 5 W.	11.00	
N. 19 W.	16.00	
N. 31¼ W.	12.00	
N. 42 W.	16.90 2	To Meander Cor. to fractional Sec. 24 and 25 — Thence in Sec. 24
N. 63 W.	17.00	
N. 65 W.	18.00	
N. 47½ W.	23.50 3	To Meander Corner to fractional Sec. 23 and 24 Thence in 23
N. 65 W.	28.00	
N. 54 W.	23.00	

Township 9 N. Range 22 West

courses	chains	
N. 60 W.	22.00	
N. 53¼ W.	20.70 4	To Meander Corner to fractional Sec. 14 and 23. Thence in Sec. 14
N. 53¼ W.	1.80 5	To Meander Corner to fractional Sec. 14 and 15 Thence in Sec. 15
N. 58 W.	29.00	
N. 65 W.	30.00	
N. 52½ W.	35.30 6	To Meander Corner to fractional Sec. 15 and 16 thence in Section 16.
N. 67½ W.	26.00	
N. 52 W.	29.50 7	To Meander Corner to fractional Sec. 9 and 16 thence in Sec. 9.
N. 63 W.	36.40 8	To Meander Corner to fractional Sec. 8 and 9 thence in Sec. 8.
N. 59½ W.	35.00	
N. 56 W.	35.00	
N. 49½ W.	27.00 9	To Meander Corner to fractional Sec. 7 and 8 thence in Sec. 7

courses	chains	
N 37 W	9.70 10	To Meander corner to fractional Sec. 6 and 7 thence in Sec. 6
N 42½ W	54.70	
~~N 55 W~~	~~18.00~~	
N. 33 W.	23.00	
N 37 W	24.60 11	To Meander Corner to fractional Sec. 6 and 31 on North boundary of Township.

Sep. 28th 1868

Meanders of the Left bank of the Platte River through the Township.
Beginning at Meander Corner to fractional Sec. 13 and 18 – 21 ch. & 10 lks. North of corner to Sec. 13 and 24 on East boundary of Township, and run with the Meanders thence up Stream in Sec. 13
Variation 14° 10

courses	chains	
12 N 68 W	25.00	
N. 75 W	27.00	
N 66 W.	33.10 13	To Meander Corner to fractional Sec. 13 and 14 Thence in Sec. 14
N. 68° W.	28.00	
N 56 W	28.60 14	To Meander Corner to Sec. 11 and 14 – thence in Sec 11.
N 63 W	18.00	
N 70 W.	15.60 6 15	To Meander Corner to fractional Sec. 10 and 11 Thence in Sec. 10
N 67 W	32.00	

Township 9 N. Range 22 West

courses	chains	
N 75 W	17.00	
N 54 W	42.00 16	To Meander Corner to fractional Sec. 9 and 10 Thence in Sec. 9
N 58 1/2 W	46.10 17	To Meander Corner to fractional Sec. 4 and 9 Thence in Sec. 4
N 48 W	29.00	
N 59 W	22.30 18	To Meander Corner to fractional Sec. 4 and 5 Thence in Sec. 5.
N 54 W	26.00	
N 61 W	26.00	
N 52 W	32.00 19	To Meander Corner to fractional Sec. 5 and 32 in N Boundary of Town

Township 9 N. Range 22 West

courses	chains	
		Meanders of an Island in Sec. 5. 6. and 8 Beginning at Meander Cor. and also corner to Sec. 5. 6 7 and 8 and run thence with the Meanders on right shore of Island, up stream, in Sec. 6 as follows;
N 45 W	20.00 20	
N 42 W	25.00	
N 35 W	18.00	To N.W. point of island thence down stream on left shore of island.
S 67 E	12.00	
S 60 E	31.50 21	To Meander Corner to fractional Sec. 5 and 6, thence in Sec. 5.
S 54 E	38.20 22	To Meander Corner to Sec. 5 and 8 Thence in Sec 8
S 40 E	30.00	
S 36 E	30.00	To S.E. point of island Thence up stream

Township 9 N. Range 22 West

courses	chains	
		on left shore of island
West.	6.00	
N 57 W	33.00	
N 54 W.	23.00	
N 45 W.	21.70 20	To the place of beginning

Township 9 N. Range 22 West

Meanders of a small island in Sec. 10 and 11 Beginning at Meander Corner to fractional Sec. 10 and 11 on North shore of island. and running with the meanders thence upstream in Sec. 11 as follows; —

courses	chains	
3 N 69 W.	31.00	
N 76 W.	19.00	To N. W. point of island thence down stream on South shore of island
S. 36 E	7.00	
S 68 E	27.00	
S 72½ E	18.70 8 24	To Meander corner to fractional Sec. 10 and 11 Thence in Sec. 11
S 75½ E	14.00 5	
N 76¾ E	3.80	to S. E. point of island thence up stream on North shore of island.
N 56½ W	5.00	
N 67 W	14.20 23	To Meander corner bet. Sec 10 and 11. the place of beginning.

Township 9 North, Range 22 West

Meanders of a point of a large island in Sec. 14 15. 23 ~~and~~ 24 and 25
Beginning at Meander Cor. to fractional Sec. 25 and 30 on East boundary of Township 37.25 ch. North of corner to Sec. 25 and 36 and run with the meanders thence up stream in Sec 25 as follows

courses	chains	
25 N. 47 W	7.00	
N. 18½ W.	15.00	
N. 30 W	16.00	
N 42 W	12.00 26	To meander corner to fractional Sec. 24 and 25 Thence in Sec. 24
N 60 W	22.00	
N 64 W	17.00	
N 49 W	24.70 27	To Meander Corner to fractional Sec. 23 and 24 Thence in Sec. 23
N. 63 W	27.00	
N 55 W	30.00	
N 60 W	9.00	
N 56½ W	8.50 28	To Meander Corner to fractional

Township 9 N. Range 22 West

courses	chains	
		Sec. 14 and 23 Thence in Sec. 14
N 56½ W	9.70 29	To Meander Corner to fractional Sec. 14 and 15 Thence in Sec. 15.
N 56½ W	16.60	
N 37½ W	2.20	To N. W. point of island Thence down stream
S 68½ E	16.30 30	To Meander Corner to fractional Sec. 14 and 15 Thence in Sec. 14
S. 69 E.	29.00 31	To M. C. to Sec. 14 and 23 thence in Sec. 23
S. 64 E.	30.70	
S. 75½ E	26.00 32	To Meander Corner to fractional Sec. 23 and 24 thence in Sec. 24
S 75½ E	14.00	
S 72 E	28.00	
S 70½ E	42.00 33	To Meander Corner to fractional Sec. 19 and 24 on the East boundary of the Township

Sep. 29th 1868

Township 9 N. Range 22 W

General Description.

The land in this Township is level and good for grazing and farming purposes. There is some timber, mostly Elm and Cottonwood, upon the islands in the Northern part of the Township. The uplands in the S.E. of the Township are good soil and gently rolling, but rather dry for farming.

A List of Names of the individuals employed to assist in running measuring or marking the lines and corners described in the foregoing field notes of Township No. 9 N. Range 22, West 6th P.M. Showing the respective capacities in which they acted.

Jas. P. Ewing, } Chainmen
John A Gillett, }
Jas. E. Avery } Moundman and
Francis Gould } Axeman

We hereby certify that we assisted Wm J. Allason deputy surveyor, in surveying and sub-dividing Town No 9 North of the base line of Range No 2 West of the 6th Principal and that said Township has been in all respects, to the best of our knowledge and belief well and faithfully surveyed, and the boundary monument planted according to the instructions furnished by the Surveyor General

Jas. P. Ewing Chainman
J. A. Gillett Chainman
J. E. Avery Moundmen and
F. Goetts Axmen

Subscribed and sworn to by the above named persons before me, at my office in the city of Omaha State of Nebraska. This 26th day of November 1868.

Watson B. Smith
Clerk of U. S. District Court for the District of Nebraska.

I, Wm J Allason, deputy surveyor, do solemnly swear that in pursuance of a contract with P. W. Hitchcock, surveyor of the public lands of the United States in the State of Nebraska bearing date the 17th day of August, 1868, and in strict conformity to the laws of the U. S. and the instructions furnished by the said Surveyor General I have faithfully surveyed the section lines of Township No 9 North of the Base line of Range No 12 West of the 6th Principal Meridian in the State aforesaid and do further solemnly swear that the foregoing are the true and original field notes of such survey.

Wm J Allason

Deputy Surveyor

Subscribed by said Wm J. Allason, deputy surveyor and sworn to before me, at my office in the city of Omaha, and State of Nebraska this 24th day of November 1868

Watson B. Smith

Clerk of U. S. District Court for the District of Nebraska.

Surveyor Generals Office
Plattsmouth Neb Jany 25th 1869

The foregoing field notes of the survey of Township No 9 North of the Base line of R. No 22. West of 6th P.M. in the State of Nebraska executed by Wm J. Allason deputy Surveyor under his contract No. 12. bearing date the 17th day of August 1868, in the month of September 1868, having been critically examined the necessary corrections and explanations made the said field notes and the surveys they describe are hereby approved.

P W. Hitchcock
Surveyor General.

Ex A

Field Notes

of

The Survey and Sub-divisions

of

Township No. 10 South of the base line

Range No. 21 West of the 6th Prin. Meridian

in the

State of Nebraska

Executed by Wm. J. Allaway Deputy Surveyor, under his contract No. 12 dated August 17th 1868

Survey commenced Sep. 30th, 1868

Survey completed Oct. 7th, 1868

List of Names

A list of the names of those employed to assist in surveying this Township

James P. Ewing — Chainman
J. A. Gillett — Chainman
J. E. Avery — Axmen and
F. Gould — Moundmen

Town 10 Range 22 W

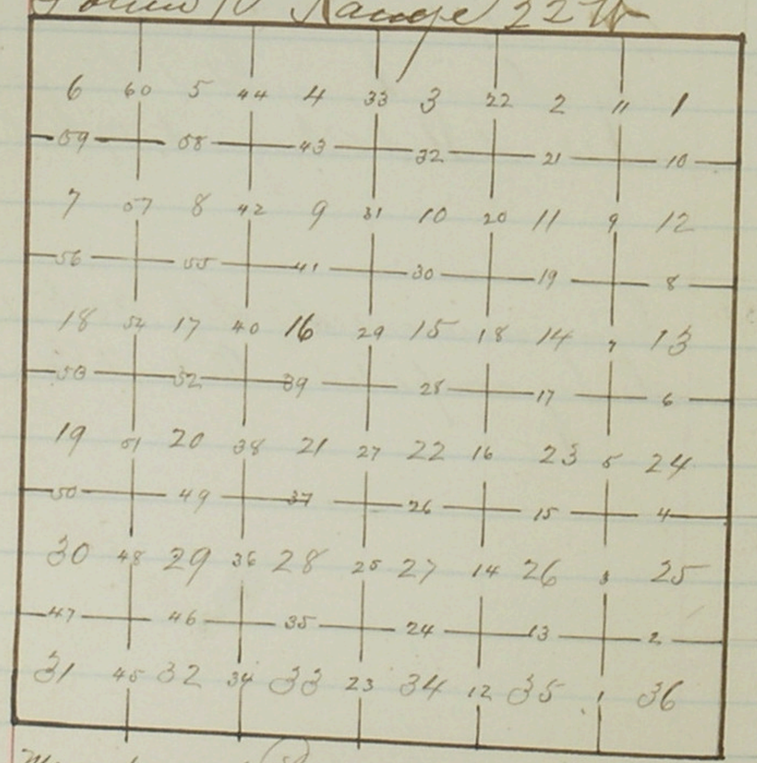

Meanders on Pages 61 and 62

Having surveyed the Exterior Boundary lines of this Township I commence the subdivisions with the same Variation found in running the East Boundary of Section 36 which was

Variation 14° 5 E.

Township 10 N. Range 22 West

chains	
	North bet. Secs. 35 and 36
	Variation 14° 5' East
40.00	Set port. deposit chaned stake raise mound of earth with pits as per instructions for 1/4 Sec. Corner.
80.00	Set port. deposit chaned stake. raise mound of earth with pits as per instructions for corner to Secs. 25. 26. 35 and 36
	Surface level prairie
	Soil 1st rate.

Township 10 N. Range 22 West

chains	
	East on random line bet. Secs. 25 and 36
	Variation 14° 15' East
40.00	Set temporary 1/4 Sec. Corner
80.16	Intersect East boundary of Township 12 lks. N of corner to Secs. 25 and 36 from which corner I run
	N. 89° 55' West on true line bet Secs. 25 and 36
	Variation 14° 15' East
40.08	Set port. deposit chaned stake raise mound of earth with pits as per instructions for 1/4 Sec. Cor.
80.16	Corner to Secs. 25. 26. 35 and 36
	Surface level prairie. Soil 1st rate

Township 10 N. Range 22 West

chains	
	North bet. Sec. 25 and 26
	Variation 14° 15' East
40.00	Set prot. deposit chained stake raise mound of earth with pits as per instructions for 1/4 Sec. Corner.
80.00	Set prot. deposit chained stake, raise mound of earth with pits as per instructions for corner to Sec. 23. 24. 25 and 26
	Surface level prairie Soil 1st rate

Township 10 N. Range 22 West

chains	
	East on random line bet. Sec. 24 and 25
	Variation 14° 15' East
40.00	Set temporary 1/4 Sec prot
79.60	Ravine, descends S.E.
80.24	Intersect East boundary of Township 12 N. South of corner to Sec. 24 and 25 from which corner I run
	S 89° 55' West on true line bet Sec. 24 and 25
	Variation 14° 15' East
40.12	Set prot. deposit chained stake raise mound of earth with pits as per instructions for 1/4 Sec. Corner
80.24	Corner to Sec. 23. 24. 25 and 26
	Surface level prairie. Soil 1st rate

Township 10 N. Range 22 West

chains	
	North bet. Sec. 23 and 24
	Variation 14° 15' East
40.00	Set post. deposit chained stake raise mound of earth with pits as per instructions for 1/4 Sec. Cor
49.80	Ravine descends S.E.
59.90	Same ravine descends S.W.
76.00	Same ravine descends S.E.
80.00	Set post. deposit chained stake. raise mound of earth with pits as per instructions for corner to Sec.. 13. 14. 23 and 24
	Surface rolling. soil 1st rate

Township 10 N. Range 22 West

chains	
	East on random line bet. Sec. 13 and 24
	Variation 14° 10' East
40.00	Set temporary 1/4 Sec. Cor.
52.84	Ravine descends S.E.
80.14	Intersect East boundary of Township 30 lks. S. of corner to Sec.. 13 and 24 from which corner I run
	S. 89° 47' West on true line bet. Sec.. 13 and 24
	Variation 14° 10' East
40.07	Set post. deposit chained stake raise mound of earth with pits as per instructions for 1/4 Sec. Corner.
80.14	Corner to Sec.. 13. 14. 23. 24
	Surface rolling. soil 1st rate

Township 10 North. Range 22 West

chains	
	North bet. Sec. 13 and 14
	Variation 14° 10' East
15.20	Ravine descends S.E.
40.00	Set prop. deposit chained stake. raise mound of earth with pits as per instructions for 1/4 Sec. Corner
66.60	Ravine descends S.E.
71.40	Same ravine descends S.W.
80.00	Set prop. deposit chained stake raise mound of earth with pits as per instructions for corner to Secs. 11. 12. 13 and 14
	Surface rolling. soil 1st rate

Township 12 N. Range 22 West

chains	
	East on random line bet. Secs. 12 and 13
	Variation 14° 10' East
23.30	Ravine descends South
40.00	Set temporary 1/4 Sec. Corner
79.50	Ravine descends S.E.
80.28	Intersect East boundary of Township 26 W.P. South of corner to Secs. 12 and 13 from which corner I run
	S. 89° 48' West on true line bet. Secs. 12 and 13
	Variation 14° 10' East
40.14	Set prop. deposit chained stake raise mound of earth with pits as per instructions for 1/4 Sec. Cor.
80.28	Corner to Secs. 11. 12. 13 and 14
	Surface rolling. soil 1st rate

Township 10 N. Range 22 West

chains.	
	North bet. Sec. 11 and 12
	Variation 14° 5' East
3.15	Ravine descends S.E.
40.00	Set prot. deposit chaned stake raise mound of earth with pits as per instructions for 1/4 Sec. Cor.
80.00	Set prot. deposit chaned stake raise mound of earth with pits as per instructions for corner to Sec. 1. 2. 11 and 12
	Surface level prairie, soil 1st rate

Township 10 N. Range 22 West

chains	
	East on random line bet Sec. 1 and 12
	Variation 14° East
40.00	Set temporary 1/4 Sec. post
80.24	Intersect East boundary at 36 lks. S. of corner to Sec. 1 and 12 from which corner bears S. 89° 45' West on true line bet. Sec. 1 and 12
	Variation 14° East
40.12	Set prot. deposit chaned stake, raise mound of earth with pits, as per instructions for 1/4 Sec. Corner
80.24	Corner to Secs. 1. 2. 11 and 12
	Surface rolling, soil 1st rate

Township 10 N. Range 22 West

chains	
	North on random line bet. Sec. 1 and 2
	Variation 14° East
40.00	Set temporary 1/4 Sec. Corner
80.48	Intersect N. boundary of Township 48 R. West of corner to Sec. 1 and 2 from which corner Dist.
	S. 21' West on true line bet Sec. 1 and 2
	Variation 14° East
40.48	Set prot. deposit charred stake, raise mound of earth with pits, as per instructions for 1/4 Sec. Corner.
80.48	Section Corner Sec. 1. 2. 11 and 12
	Surface level prairie.
	Soil 1st rate.
	Sep 30th 1868

Township 10 N. Range 22 West

chains	
	North bet. Sec. 34 and 35
	Variation 14° 5' East
18.10	U. P. R. R bears N. 73° 10' West
40.00	Set prot. deposit charred stake raise mound of earth with pits as per instructions for 1/4 Sec. Corner.
80.00	Set prot. deposit charred stake raise mound of earth with pits as per instructions for corner to Sec. 26. 27. 34 and 35
	Surface, level prairie
	Soil 1st rate

Township 10 N. Range 22 West

chains	
	East on random line bet. Sec. 26 and 35
	Variation 14° 10' East
40.00	Set temporary 1/4 Sec. Cor.
80.20	Intersect N. and S. line 20 lks. South of corner to Sec. 35, 36, 25 and 26 from which corner I run
	S. 89° 51' West on true line bet. Sec. 25 and 35
	Variation 14° 10' East
40.10	Set post. deposit chained stake, raise mound of earth with pits as per instructions for 1/4 Sec. Corner.
80.20	Corner to Sec. 26. 27. 34 and 35
	Surface level, prairie
	Soil 1st rate

Township 10 N. Range 22 West

chains	
	North bet. Sec. 26 and 27
	Variation 14° 10' East
40.00	Set post. deposit chained stake, raise mound of earth with pits, as per instructions for 1/4 Sec. Corner
80.00	Set post. deposit chained stake raise mound of earth with pits as per instructions for corner to Sec. 22. 23. 26 and 27
	Surface level, prairie
	Soil 1st rate

Township 10 N. Range 22 West

chains	
	East on random bet. Sec. 23 and 26
	Variation 14° East
40.00	Set temporary 1/4 Sec. Cor.
79.90	Intersect N. and S. line 15 lks. South of corner to Sec. 23 and 26 (24.25) from which corner I run
	S. 89° 54' West on true line bet Sec. 23 and 26
	Variation 14° East
39.95	Set prot. deposit chained stake raise mound of earth with pits as per instructions for 1/4 Sec. Corner.
79.90	Corner to Sec. 22. 23. 26 and 27.
	Surface level prairie
	Soil 1st rate

Township 10 N. Range 22 West

chains	
	North bet. Sec. 22 and 23
	Variation 14° East
40.00	Set prot. deposit chained stake raise mound of earth with pits as per instructions for 1/4 Sec. Corner.
80.00	Set prot. deposit chained stake raise mound of earth with pits as per instructions for corner to Sec. 14. 15. 22 and 23
	Surface level prairie.
	Soil 1st rate.

Township 10 N. Range 22 West

chains	
	East on random line bet Sec. 14 and 23
	Variation 14° 5' East
40.00	Set temporary 1/4 Sec. Corner
66.80	Ravine descends S.E.
79.72	Intersect N. and S. line 15 lks South of corner to Secs. 13. 14. 23 and 24 from which corner I run S. 89° 54' West on true line.
	bet Sec. 14 and 23
	Variation 14° 5' East
39.86	Set port. deposit chained stake raise mound of earth with pits, as per instructions for 1/4 Sec. Corner.
79.72	Corner to Secs. 14. 15. 22. 23
	Surface rolling prairie
	Soil 1st rate

Township 10 N. Range 22 West

chains	
	North bet. Secs. 14 and 15
	Variation 14° 5' East
40.00	Set port. deposit chained stake raise mound of earth with pits as per instructions for 1/4 Sec. Corner
49.50	Ravine, descends S.E.
80.00	Set port. deposit chained stake raise mound of earth with pits as per instructions for corner to Secs. 10. 11. 14 and 15
	Surface rolling prairie
	Soil 1st rate.

Township 10 N. Range 22 West

chains	
	East on random line bet Sec. 11 and 14
	Variation 14° 10' East
40.00	Set temporary 1/4 Sec. Cor.
65.00	Ravine descends S.E.
74.30	Ravine descends North
79.82	Intersect N. and S. line 4 lks S. of corner to Secs. 11. 12. 13 and 14 from which corner I run S. 89° 58' West on true line bet. Sec. 11 and 14
	Variation 14° 10' East
39.91	Set post. deposit chained stake, raise mound of earth with pits, as per instructions for 1/4 Sec. Corner
79.82	Corner to Secs. 10. 11. 14 and 15
	Surface rolling prairie
	Soil 1st rate

Township 10 N. Range 22 West

chains	
	North bet. Sec. 10 and 11
	Variation 14° 10' East
40.00	Set post. deposit chained stake raise mound of earth with pits as per instructions for 1/4 Sec. Cor.
75.90	Ravine descends S.E.
80.00	Set post. deposit chained stake raise mound of earth with pits as per instructions for corner to Secs. 2. 3. 10 and 11
	Surface rolling prairie
	Soil 1st rate

Township 10 N. Range 22 West

chains		
		East on random line bet. Secs. 2 and 11
		Variation 14° East
40	40.00	Set temporary 1/4 Sec. Corner
60	79.78	Intersect N. and S. line 30 lks.
74		South of corner to Secs. 1. 2. 11 and 12
79.		from which corner I run
		S. 89° 47' West on true line bet. Secs. 2 and 11
		Variation 14° East
	39.89	Set port. deposit chained stake raise mound of earth with
39.		pits, as per instructions for 1/4 Sec. Corner
	79.78	Corner to Secs. 2. 3. 11 and 12
		Surface rolling prairie
79		Soil 1st rate.

Township 10 N. Range 22 West

chains	
	North on random line bet Secs. 2 and 3
	Variation 14° East
10.00	Ravine descends S.W.
17.00	do " S.E.
31.50	Same ravine descends S.W.
38.00	Same ravine descends S.E.
40.00	Set temporary 1/4 Sec. Corner
51.50	Ravine descends N.W.
57.70	Ravine (same) descends S.E.
62.25	Same Ravine descends S.W.
67.30	Same ravine descends S.E.
76.10	Same ravine descends S.W.
80.42	Intersect North boundary of Township 20 lks. East of corner to Secs. 2 and 3 from which corner I run
	S. 9° East on true line bet Secs. 2 and 3
	Variation 14° East
40.42	Set port. deposit chained stake raise mound of earth with pits as per instructions for 1/4 Sec. Cor
80.42	Corner to Secs. 2. 3. 10 and 11
	Surface rolling prairie
	Soil 1st rate.

Oct. 1st 1868

Township 10 N. Range 22 West

ch.	chains	
		North bet. Sec. 33 and 34
		Variation 14° 10' East
	40.00	Set post. deposit chained stake
4		raise mound of earth with
6		pits as per instructions for
7		1/4 Sec. Corner.
79	54.60	Union Pacific R.R. bears N. 63° 40' W.
	80.00	Set post. deposit chained stake
		raise mound of earth with
		pits as per instructions for
		corner to Secs. 27. 28. 33 and
		34
39		Surface level prairie
		Soil 1st rate
79		

Township 10 N. Range 22 West

chains	
	East on random line bet
	Secs 27 and 34
	Variation 14° 5' East
40.00	Set temporary 1/4 Sec. Corner
79.85	Intersect N. and S. line 26 chs.
	South of corner to Secs. 26. 27. 34
	and 35 from which corner I run
	S. 89° 49' West on true line
	bet. Secs. 27 and 34
	Variation 14° 5' East
39.92½	Set post. deposit chained stake
	raise mound of earth with
	pits as per instructions for
	1/4 Sec. Corner
79.85	Corner to Secs. 27. 28. 33 and 34
	Surface level prairie
	Soil 1st rate.

Township 10 N. Range 22 West

chains	
	North bet. Sec. 27 and 28
	Variation 14° 5' East
40.00	Set post, deposit chained
	stake, raise mound of earth
	with pits as per instructions
	for 1/4 Sec. Corner
80.00	Set post, deposit chained stake
	raise mound of earth with
	pits as per instructions for
	corner to Sec. 21. 22. 27
	and 28
	Surface level Prairie
	Soil 1st rate.

Township 10 N. Range 22 West

chains	
	East on random line bet
	Sec. 22 and 27
	Variation 14° 5' East
40.00	Set temporary 1/4 Sec. post
79.76	Intersect N. and S. line 28 lks.
	S. of corner to Sec. 22. 23. 26 and
	27 from which corner I run
	S. 89° 48' West on true line
	bet. Sec. 22 and 27
	Variation 14° 5' East
39.88	Set post, deposit chained
	stake, raise mound of
	earth with pits as per instruct-
	ion for 1/4 Sec. Corner.
79.76	Connect to Sec. 21. 22. 27 and 28
	Surface level Prairie
	Soil 1st rate.

Township 10 N. Range 22 West

chains	
	North bet. Secs. 21 and 22
	Variation 14°5' East
40.00	Set port. deposit chained stake, raise mound of earth with pits as per instructions for 1/4 Sec. Corner
80.00	Set port. deposit chained stake, raise mound of earth with pits, as per instructions for corner to Secs. 15.16. 21 and 22
	Surface level Prairie,
	Soil 1st rate

Township 10 N. Range 22 West

chains	
	East on random line bet. Secs. 15 and 22
	Variation 14°10' East
40.00	Set temporary 1/4 Sec. Cor.
80.36	Intersect N and S line 10 lks. ~~South~~ of corner to Secs. 14.15. 22 and 23 from which corner I run
	S. 89°56' West on true line bet. Secs. 15 and 22
	Variation 14°10' East
40.18	Set port. deposit chained stake raise mound of earth with pits as per instructions for 1/4 Sec. Corner.
80.36	Corner to Secs. 15.16. 21 and 22
	Surface level Prairie.
	Soil 1st rate.

Township 10 N. Range 22 West

chains	
	North bet. Secs. 15 and 16
	Variation 14° 10' East
40.00	Set post. deposit charred stake
	raise mound of earth with
	pits, as per instructions for
	1/4 Sec. Corner.
80.00	Set post. deposit charred stake
	raise mound of earth with pits
	as per instructions for corner
	to Secs. 9. 10. 15 and 16
	Surface level prairie.
	Soil 1st rate.

Township 10 N. Range 22 West

chains	
	East random bet. Secs. 10 and 15
	Variation 14° 15' East
40.00	Set temporary 1/4 Sec. Corner
74.90	Ravine descends S. E.
79.97	Intersect N. and S. line 36 lks.
	N. of corner to Secs. 10. 11. 14 and 15
	from which corner I run
	N. 89° 45' West on true line
	bet. Secs. 10 and 15
	Variation 14° 15' East
39.98	Set post. deposit charred stake
	raise mound of earth with pits
	as per instructions for 1/4 Sec. Cor.
79.97	Corner to Secs. 9. 10. 15 and 16
	Surface level prairie
	Soil 1st rate.

Township 10 N. Range 22 West

chains	
	North bet. Sec. 9 and 10
	Variation 14° 15' East
40.00	Set port. deposit chained stake raise mound of earth with pits as per instructions for 1/4 Sec. Corner
41.50	Ravine descends S.E.
43.00	Same ravine descends S.W.
75.10	Same ravine descends S.E.
80.00	Set port. deposit chained stake, raise mound of earth with pits as per instructions for corner to Sec. 3.4.9 and 10
	Surface rolling prairie
	Soil 1st rate.

Township 10 N. Range 22 West

chains	
	East on random line bet. Sec. 3 and 10
	Variation 13° 55' East
40.00	Set temporary 1/4 Sec. Corner
78.70	Ravine descends S.E.
79.86	Intersect N. and S. line 20 lks. N. of corner to Sec. 2.3.10.11 from which corner I run N. 89° 51' West on true line bet. Sec. 3 and 10
	Variation 13° 55' East
39.93	Set port. deposit chained stake raise mound of earth with pits as per instructions for 1/4 Sec. Co.
79.86	Corner to Sec. 3.4.9 and 10
	Surface rolling prairie, soil 1st rate

Township 10 S. Range 22 West

chains	chains	
		North on random line bet. Secs. 3 and 4
		Variation 13° 55 East
40	40.00	Set temporary ¼ Sec. Corner
60	80.38	Intersect S. boundary of
74		Township 38 lks. East of
79.		corner to Secs. 3 and 4 from
		which corner I run
		S. 16' East on true line
		bet. Secs. 3 and 4
		Variation 13° 55 East
	40.38	Set prot. deposit chained
39.		stake raise mound of
		earth with pits, as per
		instructions for ¼ Sec. Cor.
	80.38	Corner to Secs. 3. 4. 9 and 10
79.		Surface rolling Prairie
		Soil 1st rate.
		Oct 2nd/68.

Township 10 S. Range 22 West

chains	
	North bet. Secs. 32 and 33
	Variation 14° 10' East
40.00	Set prot. deposit chained stake
	raise mound of earth with
	pits as per instructions for
	¼ Sec. Cor.
80.00	Set prot. deposit chained stake
	raise mound of earth with
	pits as per instructions for
	corner to Secs. 28. 29. 32. 33
	Surface level Prairie.
	Soil 1st rate.

Township 12 N. Range 22 West

chains	
	East on random line bet Sec. 28 and 33
	Variation 14°10
28.20	Union Pacific R.R. bears N.63°40'W.
40.00	Set temporary 1/4 Sec. Cor.
79.90	Intersect N. and S. line 18 lks. South of corner to Sec. 27. 28. 33 and 34 from which corner I run
	S.89°52' West on true line bet Sec. 28 and 33
	Variation 14°10' East
39.95	Set prot. deprit chaned stake raise mound of earth with pits as per instructions for 1/4 Sec. Corner.
79.90	Corner to Sec. 28. 29. 32 and 33
	Surface level Prairie
	Soil 1st rate

Township 12 N. Range 22 West

chains	
	North bet. Sec. 28 and 29
	Variation 14°10' East
13.55	Union Pacific R.R. bears N.63°40'W.
40.00	Set prot. deprit chaned stake raise mound of earth with pits as per instructions for 1/4 Sec. Corner.
80.00	Set prot. deprit chaned stake raise mound of earth with pits as per instructions for corner to Sec. 20. 21. 28 and 29
	Surface level Prairie
	Soil 1st rate.

Township 10 N. Range 22 West

chains

East on random line bet
Secs. 21 and 28
Variation 14° 8' East

40.00 Set temporary 1/4 Sec. Cor.

80.14 Intersect N. and S. line at
corner to Secs. 21. 22. 27 and 28
from which corner I run
West on true line bet. Secs.
21 and 28
Variation 14° 8' East

40.07 Set post. deposit chained stake
raise mound of earth with
pits as per instructions for
1/4 Sec. Corner.

80.14 Corner to Secs. 20. 21. 28. 29
Surface level Prairie
Soil 1st rate.

Township 10 N. Range 22 West

chains

North bet. Secs. 20 and 21
Variation 14° 8' East

40.00 Set post. deposit chained stake
raise mound of earth with
pits as per instructions for
1/4 Sec. Corner

80.00 Set post. deposit chained stake
raise mound of earth with
pits as per instructions for
corner to Secs. 16. 17. 20 and 21
Surface level Prairie
Soil 1st rate

Township 10 N. Range 22 West

chains	
	East on random line bet. Sec. 16 and 21
	Variation 14° 5' East
40.00	Set temporary 1/4 Sec. Cor.
79.90	Intersect W. and S. line 20 lks. South of corner to Sec. 15. 16. 21 and 22 from which corner I run S. 89° 51' West on true line bet. Sec. 16 and 21
	Variation 14° 5' East
39.95	Set prop. deposit chained stake raise mound of earth with pits as per instructions for 1/4 Sec. Corner.
79.90	Corner to Sec. 16. 17. 20 and 21 Surface level prairie Soil 1st rate

Township 10 N. Range 22 West

chains	
	North bet. Sec. 16 and 17
	Variation 14° 5' East
40.00	Set prop. deposit chained stake raise mound of earth with pits as per instructions for 1/4 Sec. Cor.
80.00	Set prop. deposit chained stake raise mound of earth with pits as per instructions for corner to Sec. 8. 9. 16 and 17 Surface level prairie Soil 1st rate.

T. 10 North. Range 22 West

chains	
	East on random bet. Sec. 9 and 16
	Variation 14° 10' East
40.00	Set temporary 1/4 Sec. Co.
80.18	Intersect N. and S. line 26 lks. N. of corner to Sec. 9. 10. 15 and 16 from which corner I run
	N. 89° 49' West on true line bet. Sec. 9 and 16
	Variation 14° 10' East
40.09	Set prot. deposit chained stake raise mound of earth with pits as per instructions for 1/4 Sec. Corner. ~~[illegible]~~
80.18	Corner to Sec. 8 9 16 & 17.
	Surface level prairie
	Soil 1st rate

Township 10 N. Range 22 West

chains	
	North bet. Sec. 8 and 9
	Variation 14° 10' East
40.00	Set prot. deposit chained stake raise mound of earth with pits as per instructions for 1/4 Sec. Corner.
80.00	Set prot. deposit chained stake raise mound of earth with pits as per instructions for corner to Sec. 4. 5. 8 and 9
	Surface level prairie
	Soil 1st rate.

Township 10 N. Range 22 West

chains	on random line
	East bet. Secs. 4 and 9
	Variation 13° 50' East
40.00	Set post for temporary 1/4 Sec. Cor.
71.00	Ravine descends S.E.
77.16	Same ravine N.E.
79.60	Same ravine S.E.
80.10	Intersect N. and S. line 36 lks.
	North of corner to Secs. 3.4.9 and 10
	from which corner I run
	N. 89° 45 West on true line
	bet. Secs. 4 and 9
	Variation 13° 50' East
40.05	Set post, deposit charred stake raise mound of earth with pits as per instructions for 1/4 Sec. Corner.
80.10	Corner to Secs. 4.5.8 and 9
	Surface rolling prairie
	Soil 1st. rate.

Township 10 N. Range 22 West

chains	
	North on random line bet.
	Secs. 4 and 5
	Variation 13° 50' East
28.90	Ravine descends S.E.
40.00	Set temporary 1/4 Sec. Corner
76.40	Ravine descends S.E.
80.24	Intersect North boundary
	16 lks. East of corner to Secs.
	4 and 5 from which corner
	I run
	S. 7' East on true line bet
	Secs. 4 and 5
	Variation 13° 50' East
40.24	Set post. deposit charred stake. raise mound of earth with pits as per instructions for 1/4 Sec. Corner
80.24	Corner to Secs. 4, 5. 8 and 9
	Surface rolling prairie
	Soil 1st. rate

Oct. 3d. /68

chains	
	From the corner to Sections 28. 29. 32 and 33 I run West on true line bet. Sec. 29 and 32
	Variation 14° 15' East
40.00	Set post. deposit chained stake raise mound of earth with pits as per instructions for 1/4 Sec. Corner.
80.00	Set post. deposit chained stake raise mound of earth with pits as per instructions for corner to Sec. 29. 30. 31 and 32
	Surface level Prairie.
	Soil 1st rate

chains	
	South on true line bet. Sec. 31 and 32
	Variation 14° 18' East
30.30	Ravine descends S.E.
40.00	Set post. deposit chained stake raise mound of earth with pits as per instructions for 1/4 Sec. Cor.
47.10	Road bears N.W. and S.E.
73.70	~~Intersect~~ Platte River Set post. deposit chained stake. raise mound of earth with pits as per instructions for Meander Corner to Sec. 31 and 32
	Surface rolling & broken
	Soil 1st rate

Township 10 N. Range 22 West

chains	
	West on random line bet. Secs. 30 and 31
	Variation 14° 15' East
40.00	Set temporary 1/4 Sec. Corner
49.76	Ravine descends S.E.
71.36	Road bears N.W. and S.E.
79.66	Intersect West boundary, 16 lks. N. of corner to Secs. 30 and 31 from which corner I run
	N. 89° 53' East on true line bet. Secs. 30 and 31
	Variation 14° 15' East
39.66	Set prot. deposit charred stake, raise mound of earth with pits as per instructions for 1/4 Sec. Cor.
79.66	Corner to Secs. 29. 30. 31 and 32
	Surface rolling Prairie Soil 1st rate

Township 10 N. Range 22 West

chains	
	North bet. Secs. 29 and 30
	Variation 14° 15' East
40.00	Set prot. deposit charred stake raise mound of earth with pits as per instructions for 1/4 Sec. Cor.
51.50	Union Pacific R. R. bears N. 63° 40' W.
80.00	Set prot. deposit charred stake raise mound of earth with pits as per instructions for 1/4 Sec. Corner to Secs. 19. 20. 29 and 30
	Surface level Prairie, soil 1st rate

Township 10 N. Range 22 West

chains	
	East on random line bet. Sec. 20 and 29
	Variation 14°10' East
40.00	Set temporary 1/4 Sec. Cor.
79.86	Intersect N. and S. line 30 lks. N. of corner to Secs. 20. 21. 28 and 29 from which corner I run N. 89°47' West on true line bet Secs. 20 and 29
	Variation 14°10' East
39.93	Set post. deposit charred stake, raise mound of earth with pits as per instructions for 1/4 Sec. Cor.
79.86	Corner to Secs. 19. 20. 29 and 30
	Surface level prairie
	Soil 1st rate.

Township 10 N. Range 22 West

chains	
	West on random line bet 19 and 30
	Variation 14°10' East
40.00	Set temporary 1/4 Sec. Corner
57.00	U. P. R. R. bears N. 63°40' W.
80.14	Intersect West boundary of Township 12 lks. N. of corner to Secs. 19 and 30 from which corner I run N. 89°55' East on true line bet. Secs. 19 and 30
	Variation 14°10' East
40.14	Set post. deposit charred stake, raise mound of earth with pits as per instructions for 1/4 Sec. Cor.
80.14	Corner to Secs. 19. 20. 29 and 30
	Surface level prairie
	Soil 1st rate

Township 10 N. Range 22 West

chains	
	North bet. Sec. 19 and 20
	Variation 14° 10' East
40.00	Set post, deposit chained stake, raise mound of earth with pits as per instructions for 1/4 Sec. Cor.
80.00	Set post, deposit chained stake, raise mound of earth with pits as per instructions for corner to Secs. 17. 18. 19 and 20
	Surface level Prairie
	Soil 1st rate

Township 10 N. Range 22 W.

chains	
	East on random line bet Sec. 17 and 20
	Variation 14° 15' East
40.00	Set temporary 1/4 Sec. Corner
79.80	Intersect N. and S. line 8 lks. N. of corner to Secs. 16. 17. 20. and 21 from which corner I run
	N. 89° 57' West on true line bet. Secs. 17 and 20
	Variation 14° 15' East
39.90	Set post, deposit chained stake raise mound of earth with pits as per instructions for 1/4 Sec. Corner
79.80	Corner to Secs. 17. 18. 19. 20
	Surface level Prairie
	Soil 1st rate.
	Oct 5th 1868

Township 10 N. Range 22 West

chains	
	West on random line bet. Sec. 18 and 19
	Variation 14° 15' East
40.00	Set temporary 1/4 Sec. Corner
80.28	Intersect West boundary of Township 16 lks. South of corner to Sec. 18 and 19 from which corner Drum S. 89° 53' East on true line bet Sec. 18 and 19
	Variation 14° 15' East
40.28	Set prov. deposit chamed stake raise mound of earth with pits as per instructions for 1/4 Sec. Corner
80.28	Corner to Sections 17. 18. 19 & 20
	Surface level prairie
	Soil 1st rate

Township 10 N. Range 22 West

chains	
	North bet. Sec. 17 and 18
	Variation 14° 15' East
40.00	Set prov. deposit chamed stake, raise mound of earth with pits, as per instructions for 1/4 Sec. Cor.
80.00	Set prov. deposit chamed stake, raise mound of earth with pits, as per instructions for corner to Sec. 7. 8. 17 and 18
	Surface level prairie
	Soil 1st rate

Township 10 N. Range 22 West

chains	
	East on random line bet. Sec. 8 and 17
	Variation 14° 5' East
40.00	Set temporary 1/4 Sec. Corner
79.76	Intersect N. and S. line 44 lks. South of corner to Sec. 8. 9. 16 and 17 from which corner I run
	S 89° 41' West on true line bet. Sec. 8 and 17
	Variation 14° 5' East
39.88	Set post. deposit chained stake raise mound of earth with pits as per instructions for 1/4 Sec. Corner.
79.76	Corner to Sec. 7. 8. 17 and 18 Surface level Prairie Soil 1st rate.

Township 10 N. Range 22 West

chains	
	West on random line bet. Sec. 7 and 18
	Variation 14° 5' East
40.00	Set temporary 1/4 Sec. Corner
80.54	Intersect West boundary of Township 20 lks. S. of Cor. to Sec. 7 and 18 from which corner I run.
	S. 89° 51 East on true line bet. Sec. 7 and 18
	Variation 14° 5 East
40.54	Set post. deposited chained stake raise mound of earth with pits as per instructions for 1/4 Sec. Cor.
80.54	Corner to Sec. 7. 8. 17 and 18 Surface level Prairie Soil 1st rate

Township 10 N. Range 22 West

chains	
	North bet. Sec. 7 and 8
	Variation 14° 5' East
40.00	Set post, deposit charred stake, raise mound of earth with pits as per instructions for 1/4 Sec. Corner.
80.00	Set post, deposit charred stake, raise mound of earth with pits as per instructions for corner to Sec. 5. 6. 7 and 8
	Surface level prairie
	Soil 1st rate

Township 10 N. Range 22 West

chains	
	East on random line bet. Sec. 5 and 8
	Variation 14° East
40.00	Set temporary 1/4 Sec. Corner
80.32	Intersect N. and S. line 32 lks. South of corner to Sec. 4. 5. 8 and 9 from which corner I run S. 89° 46' West on true line bet. Sec. 5 and 8
	Variation 14° East
40.16	Set post, deposit charred stake raise mound of earth with pits as per instructions for 1/4 Sec. Corner
80.32	Corner to Sec. 5. 6. 7 and 8
	Surface level prairie
	Soil 1st rate

Township 10 N Range 22 West

chains	
	West on random line bet. Sec. 6 and 7
	Variation 14° East
40.00	Set temporary 1/4 Sec. Corner
80.48	Intersect West boundary of Township 28 lks. South of corner to Sec. 6 and 7 from which corner I run
	S. 89° 48' East on true line bet. Sec. 6 and 7
	Variation 14° East
40.48	Set prot. deposit charred stake, raise mound of earth with pits as per instructions for 1/4 Sec. Cor.
80.48	Corner to Secs. 5.6.7 and 8
	Surface level prairie.
	Soil 1st rate.

Township 10 N Range 22 West

chains	
	North on random line bet. Sec. 5 and 6
	Variation 14° East
40.00	Set temporary 1/4 Sec. Corner
80.32	Intersect North boundary of Township 27 lks. West of corner to Secs. 5 and 6 from which corner I run
	S. 11' West on true line bet. Sec. 5 and 6
	Variation 14° East
40.32	Set prot. deposit charred stake, raise mound of earth with pits, as per instructions for 1/4 Sec. Cor.
80.32	Corner to Secs. 5.6.7 and 8
	Surface level prairie
	Soil 1st rate.
	Oct. 6th 1881

Township 10 North Range 22 West

Chains		
		Meanders of the ~~Right~~ Left Bank of Platte River through the Township, commencing at the Meander Corner to fractional Sections 5 and 32 on the South Boundary of the Township and on the Left Bank of Platte River and run with the Meanders thence up stream in Section 32 as follows on
courses	chains	Variation 14° 15' East
1 N 61 W	13.00 2	to the corner to fractional Sections 31 and 32 thence in Section 31
N 57 W	20.00	
N 46 W	29.00	
N 60 W	30.00	
N 40½ W	25.30 3	To the Meander corner to fractional Sections 31 & 36 on the West Boundary of Township

Township 10 North Range 22 West 6th Prin Mer

courses	chains	
		Meanders of the Right bank of Platte River through the Township, beginning at Meander corner to fractional Sections 6 and 31 and run with the Meanders thence up stream in Section 31 as follows
		Variation 14° 18' E
4 N 47½ W	12.30 5	To the Meander corner to fractional Sections 31 and 36 on the West Boundary of Township

Oct. 7th/68

General Description.

The surface of this Township is mostly level, soil 1st rate, though very dry, it is still good for grass, and, in favorable seasons, will produce good crops.

A List of names of the individuals employed to assist in running measuring or marking the lines and corners ~~of~~ described in the foregoing field notes of Township No 10 N. Range No 22, West 6th P.M. Showing the respective capacities in which they acted,

Jas. P. Ewing } Chainman
Jno A Gillett }
Jas. E. Avery } axeman and Moundman
Francis Fould }

We hereby certify that we assisted Wm J Allason deputy surveyor in surveying and subdividing Township No 10 North of the base line of Range No 22 West of the 6th Principal Meridian and that said Township has been in all respects to the best of our knowledge and belief, well and faithfully surveyed, and the boundary monuments planted according to the instructions furnished by the Surveyor General,

Jas. P. Ewing Chainmen
J. A. Gillett Chainmen
J. E. Avery Axmen and
F. Gould Mounduen

Subscribed and sworn to by the above named persons, before me at my office in the city of Omaha and the State of Nebraska, this 26th day of November, 1868.

Watson B. Smith
Clerk of the U.S. District Court for the District of Nebraska.

I. Wm. J. Allason, deputy surveyor, do solemnly swear that, in pursuance of a contract with D. W. Hitchcock Surveyor of the public lands of the United States in the State of Nebraska, bearing date the 17 day of August 1868, and in strict conformity to the laws of the United States and the instructions furnished by said Surveyor General, I have faithfully surveyed the subdivisions of Township No. 40 North of the base line, of Range No. 22 West of the 6th Principal meridian in the State aforesaid, and do further solemnly swear that the foregoing are the true and original field notes of such survey.

W. J. Allason
Dep. Surveyor

Subscribed and sworn to by the said Wm. J. Allason, before me at my Office in the City of Omaha and the State of Nebraska, this 26th day of November 1868.

Watson B. Smith
Clerk of the U.S. District Court for the District of Nebraska.

Surveyor Generals Office
Plattsmouth Neb. January 25th 1869

The foregoing field notes of the Survey and Subdivision of Township No. 10. North of the Base Line of Range No. 22 West of the 6th Principal Meridian in the State of Nebraska executed by Wm. J. Allason under his contract No. 12. bearing date the 17th day of August 1868. in the Months of Sept. and October 1868. having been critically examined the necessary corrections and explanations made the said field notes and the Surveys they describe are hereby

Approved

P. W. Hitchcock
Surveyor General

Field Notes

of

The Survey and Sub-divisions

of

Township 11 North of the Base Line

Range 22 West of the 6th Prin. Mer.

in the

State of Nebraska

Executed by Wm. J. Allaron, deputy surveyor, under his contract No. 12 dated August 17th 1868

Survey commenced Oct 8th 1868

Survey completed Oct 13th 1868

List of Names

A list of the names of those employed in surveying this Township –

James P. Ewing — Chainman
J. A. Gillett — Chainman
J. E. Avery — Axmen and
T. Gould — Mounduen

Town 11 Range 22 W

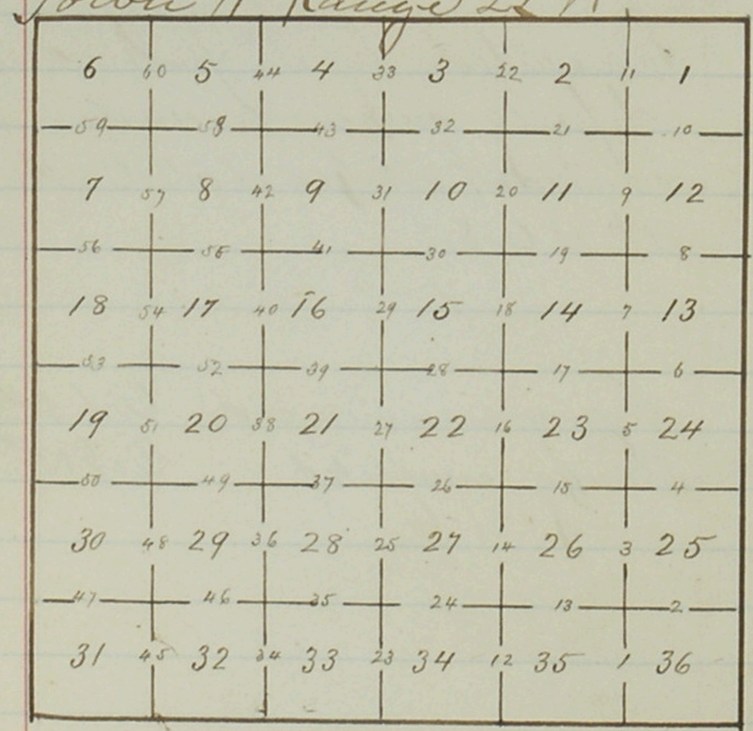

Having surveyed the Exterior Boundaries of this Township I commence the sub-divisions with the same Variation found in running the East Boundary of Sec. ~~Corner~~ 31, which was

Variation 13°55' East

Township 11 N. Range 22 West

chains	
	North bet. Sec. 35 and 36
	Variation 13° 55' East
31.00	Ravine descends S.E.
40.00	Set post. deposit chained stake raise mound of earth with pits as per instructions for 1/4 Sec. Cor.
80.00	Set post. deposit chained stake raise mound of earth with pits as per instructions for Corner to Sec. 25. 26. 35 and 36
	Surface gently rolling prairie
	Soil 1st rate

Township 11 N. Range 22 West

chains	
	East on random line bet. Sec. 25 and 36
	Variation 13° 51' East
40.00	Set temporary 1/4 Sec. Corner
80.20	Intersect East boundary of Township 28 W. North of corner to Sec. 25 and 36 from which corner I run
	North 59° 48' West on true line bet. Sec. 25 and 36
	Variation 13° 50' East
40.10	Set post. deposit chained stake raise mound of earth with pits as per instructions for 1/4 Sec. Cor.
80.20	Corner to Sec. 25. 26. 35 and 36
	Surface gently rolling prairie
	Soil 1st rate.

Township 11 North, Range 22 West

chains	
	North bet. Sec. 25 and 26
	Variation 13°50' East
40.00	Set prot. deposit chained stake raise mound of earth with pits as per instructions for 1/4 Sec. Corner.
80.00	Set prot. deposit chained stake raise mound of earth with pits as per instructions for corner to Sec. 23. 24. 25 and 26
	Surface gently rolling prairie
	Soil 1st rate

Township 11 N. Range 22 West

chains	
	East on random line bet. Sec. 24 and 25
	Variation 13°50' East
5.00	Foot of hills bears N.W. & S.E.
40.00	Set temporary 1/4 Sec. Corner
80.30	Intersect East boundary of Township 10 N. South of corner to Sec. 24 and 25 from which corner Run S. 89° 56' West on true line bet. Sec. 24 and 25
	Variation 13°50' East
40.15	Set prot. deposit chained stake raise mound of earth with pits as per instructions for 1/4 Sec. Corner.
80.30	Corner to Sec. 23. 24. 25 and 26
	Surface gently rolling prairie
	Soil 1st rate.

Township 11 N. Range 22 West

chains	
	North bet. Sec. 23 and 24
	Variation 13° 50' East
5.00	Foot of hills bears N.W. and S.E.
40.00	Set post. deposit chained stake raise mound of earth with pits as per instructions for 1/4 Sec. Corner
49.70	Ravine descends S.W.
66.10	Ravine descends S.E.
80.00	Set post. deposit chained stake raise mound of earth with pits as per instructions for corner to Sec. 13. 14. 23 and 24
	Surface rolling prairie.
	Soil 2d rate.

Township 11 N. Range 22 West

chains	
	East on random line bet. Sec. 13 and 24
	Variation 14° East
40.00	Set temporary C 1/4 Sec. Cor.
80.26	Intersect East boundary of Township 22 W. South of corner to Sec. 13 and 24 from which corner I mark
	S. 89° 51' West on true line bet. Sec. 13 and 24
	Variation 14° East
40.13	Set post. deposit chained stake raise mound of earth with pits as per instructions for 1/4 Sec. Cor.
81.26	Corner to Sec. 13. 14. 23 and 24
	Surface rolling prairie
	Soil 2d rate

Township 11 N. Range 22 West

chains	
	North bet. Secs. 13 and 14
	Variation 14° East
25.70	Ravine descends S.W.
33.20	Ravine descends S.W.
39.00	Same ravine descends S.E.
40.00	Set prov. deposit chained stake raise mound of earth with pits as per instructions for 1/4 Sec. Corner.
49.30	Ravine descends S.W.
50.10	Ravine same, descends S.E.
75.50	Ravine same, descends S.W.
80.00	Set prov. deposit chained stake raise mound of earth with pits as per instructions for corner to Secs. 11, 12, 13 and 14
	Surface rolling prairie
	Soil 2nd rate

Township 11 N. Range 22 West

chains	
	East on random line bet. Secs. 12 and 13
	Variation 13° 55' East
14.40	Ravine descends S.W.
40.00	Set temporary 1/4 Sec. Corner
61.30	Ravine descends S.W.
80.18	Intersect East boundary of Township 30 chs. South of corner to Secs. 12 and 13 from which corner I run S. 89° 47' West on true line bet. Secs. 12 and 13
	Variation 13° 55' East
40.09	Set prov. deposit chained stake, raise mound of earth with pits as per instructions for 1/4 Sec. Cor.
80.18	Corner to Secs. 11, 12, 13 and 14
	Surface rolling prairie
	Soil 2nd rate

chains	
	North bet. Sec. 11 and 12
	Variation 13° 55' East
40.00	Set prot. deposit chained stakes raise mound of earth with pits as per instructions for 1/4 Sec. Corner.
80.00	Set prot. deposit chained stakes raise mound of earth with pits as per instructions for corner to Sec. 1. 2. 11 and 12
	Surface hilly prairie
	Soil 2nd rate

chains	
	East on random line bet. Sec. 1 and 12
	Variation 13° 50' East
13.00	Ravine descends South
40.00	Set temporary 1/4 Sec. Corner
59.40	Ravine descends South
80.10	Intersect East boundary 42 lks. South of corner to Sec. 1 and 12 from which corner I run
	S 89° 42' West on true line bet. Sec. 1 and 12
	Variation 13° 50' East
40.05	Set prot. deposit chained stake raise mound of earth with pits as per instructions for 1/4 Sec. Corner.
80.10	Corner to Sec. 1. 2. 11 and 12
	Surface hilly prairie
	Soil 2nd rate.

Township 11 N. Range 22 West

chains	
	North on random line bet. Secs. 1 and 2
	Variation 13° 50' East
40.00	Set temporary 1/4 Sec. Cor.
80.36	Intersect North boundary of the Township 24 lks. West of corner to Secs. 1 and 2 from which corner I run
	S. 10' West on true line bet. Secs. 1 and 2
	Variation 13° 50' East
40.36	Set post. deposit charred stake, raise mound of earth with pits as per instructions for 1/4 Sec. Corner.
80.36	Corner to Secs. 1. 2. 11 and 12
	Surface hilly prairie
	Soil 2d. rate.
	Oct. 8th /68

Township 11 N. Range 22 West

chains	
	North bet. Secs. 34 and 35
	Variation 13° 50' East
6.50	Ravine descends S.E.
18.20	Ravine descends S.W.
40.00	Set post. deposit charred stake raise mound of earth with pits as per instructions for 1/4 Sec. Corner
65.00	Ravine descends S.E.
80.00	Set post. deposit charred stake raise mound of earth with pits as per instructions for Corner to Sec. 26. 27. 34 and 35
	Surface rolling prairie
	Soil 1st. rate.

Township 11 N. Range 22 West

chains	
	East on random line bet Sec. 26 and 35
	Variation 13° 50' East
40.00	Set temporary 1/4 Sec. post
65.00	Ravine descends S.E.
79.75	Intersect N. and S. line 20 lks. North of corner to Sec. 25. 26. 35 and 36 from which corner Dist N. 89° 51' West on true line bet. Sec. 26 and 35
	Variation 13° 50' East
39.87 1/2	Set post. deposit chained stake raise mound of earth with pits as per instructions for 1/4 Sec. Corner
79.75	Corner to Sec. 26. 27. 34. 35 Surface gently rolling prairie Soil 1st rate.

Township 11 N. Range 22 West

	North bet. Sec. 26 and 27
	Variation 13° 50' East
40.00	Set post. deposit chained stake raise mound of earth with pits as per instructions for 1/4 Sec. Cor.
80.00	Set post. deposit chained stake raise mound of earth with pits as per instruction for corner to Sec. 22. 23. 26 and 27 Surface gently rolling prairie Soil 1st rate

Township 11 N. Range 22 West

chains	
	East on random line bet Sec. 26 and 23
	Variation 13° 50' East
40.00	Set temporary 1/4 Sec. Corner
63.50	Foot of hills, bears N.W. and S.E.
79.86	Intersect N. and S. line 12 lks. South of corner to Secs. 23. 24 25 and 26 from which corner I run
	S 89° 55 West on true line bet. Secs. 23 and 26
	Variation 13° 50' East
39.93	Set prot. deposit chained stake raise mound of earth with pits as per instructions for 1/4 Sec. Corner.
79.86	Corner to Secs. 22. 23. 26. 27
	Surface hilly prairie
	Soil 2d rate

Township 11 N. Range 22 West

chains	
	North bet. Secs. 22 and 23
	Variation 13° 50' East
40.00	Set prot. deposit chained stake raise mound of earth with pits as per instructions for 1/4 Sec. Corner
50.00	Foot of hills bears N.W. and S.E.
80.00	Set prot. deposit chained stake raise mound of earth with pits as per instructions for corner to Secs. 14. 15. 22. and 23
	Surface gently rolling prairie
	Soil 1st rate

Township 11 N. Range 22 West

chains	
	East on random line bet Sec. 14 and 23
	Variation 13° 55' East
40.00	Set temporary 1/4 Sec. Cor.
42.00	Ravine descends S.E.
70.50	Ravine descends South
74.50	Same ravine descends N.E.
78.60	Same ravine descends S.E.
79.70	Intersect N. and S. line 18 lks. North of corner to Sec. 13. 14. 23 and 24 from which corner I run
	N. 89° 52' West on true line bet. Sec. 14 and 23
	Variation 13° 55' East
39.85	Set post. deposit chained stake raise mound of earth with pits as per instructions for 1/4 Sec. Corner
79.70	Corner to Sec. 14. 15. 22 and 23
	Surface hilly prairie
	Soil 2d. rate

Township 11 N. Range 22 West

chains	
	North bet. Sec. 14 and 15
	Variation 13° 55' East
40.00	Set post. deposit chained stake raise mound of earth with pits as per instructions for 1/4 Sec. Corner
75.10	Ravine descends S.E.
80.00	Set post. deposit chained stake raise mound of earth with pits as per instructions for corner to Sec. 10. 11. 14 and 15
	Surface rolling prairie
	Soil 1st rate

Township 11 N. Range 22 West

chains	
	East on random line bet. Sec. 11 and 14
	Variation 13° 50' East
40.00	Set temporary 1/4 Sec. Corner
78.70	Ravine descends South
80.12	Intersect N. and S. line 16 chs. S. of corner to Secs. 11. 12. 13. 14 from which corner I run S 89° 53' West on true line bet. Secs. 11 and 14
	Variation 13° 50' East
40.06	Set port. deposit chained stake raise mound of earth with pit as per instruction for 1/4 Sec. Corner.
80.12	Corner to Secs. 10. 11. 14. 15
	Surface hilly prairie
	Soil 2d rate

Township 11 N. Range 22 West

chains	
	North bet. Sec. 10 and 11
	Variation 18° 50' East
40.00	Set port. deposit chained stake raise mound of earth with pits as per instructions for 1/4 Sec. Cor.
80.00	Set port. deposit chained stake raise mound of earth with pits as per instructions for corner to Secs. 2. 3. 10 and 11
	Surface hilly prairie
	Soil 2d rate

Township 11 N. Range 22 West

chains	
	East on random line bet. Sec. 2 and 11
	Variation 13° 50' East
40.00	Set temporary 1/4 Sec. Corner
69.90	Ravine deceds South
80.38	Intersect N. and S. line 10 lks. South of corner to Sec. 1.2.11 and 12 from which corner R sun
	N. 89° 56' West on true line bet. Sec. 2 and 11
	Variation 13° 50' East
40.19	Set prot. deposit chained stake raise mound of earth with pits as per instructions for 1/4 Sec. Corner.
80.38.	Corner to Sec. 2.3.11 and 11 Surface hilly prairie Soil 2nd rate. S

Township 11 N. Range 22 West

chains	
	South on random line bet. Sec. 2 and 3
	Variation 13° 50' East
40.00	Set temporary 1/4 Sec. Corner.
80.32	Intersect North boundary of Township 46 R. West of corner to Sec. 2 and 3 from which corner R sun
	S. 2° West on true line bet. Sec. 2 and 3
	Variation 13° 50' East
40.32	Set prot. deposit chained stake raise mound of earth with pits as per instructions for 1/4 Sec. Corner.
80.32	Corner to Sec. 2.3.10 and 11 Surface hilly prairie Soil 2nd rate S

Oct 9th 1878

Township 11 N. Range 22 West

chains	
	North bet. Sec. 33 and 34
	Variation 13° 45' East
40.00	Set prot. deposit chained stake raise mound of earth with pits as per instructions for 1/4 Sec. Corner
58.80	Ravine descends East
60.10	Ravine descends S.W.
75.80	Ravine descends S.E.
80.00	Set prot. deposit chained stake, raise mound of earth with pits as per instructions for corner to Sec. 27. 28. 33 and 34
3	Surface level & rolling prairie
7	Soil 1st rate

Township 11 N. Range 22 West

chains	
	East random bet. Sec. 27 and 34
	Variation 13° 45' East
40.00	Set temporary 1/4 Sec. Corner
80.32	Intersect N and S line 26 lks. N. of corner to Sec. 26. 27. 34 and 35 from which corner I run
	N. 89° 49' West on true line bet. Sec. 27 and 34
	Variation 13° 45' East
40.16	Set prot. deposit chained stake raise mound of earth with pits as per instructions for 1/4 Sec. Corner.
80.32	Corner to Sec. 27. 28. 33 and 34
	Surface gently rolling prairie
	Soil 1st rate

Township 11 N. Range 22 West

chains	
	North bet. Sec. 27 and 28
	Variation 13°45' East
40.00	Set post. deposit chained stake raise mound of earth with pits as per instructions for 1/4 Sec. Corner.
80.00	Set post. deposit chained stake raise mound of earth with pits as per instructions for corner to Sec. 21. 22. 27. 28
	Surface gently rolling prairie
	Soil 1st rate

Township 11 N. Range 22 West

chains	
	East on random line bet. Sec. 22 and 27
	Variation 13°51' East
40.00	Set temporary 1/4 Sec. Corner
80.28	Intersect N. and S. line 22 chs. S. of corner to Sec. 22. 23. 26 and 27 from which corner I run
	S 89° 51' West on true line bet. Sec. ~~21~~ 22. 27 ~~28~~
	Variation 13°50' East
40.14	Set post. deposit chained stake raise mound of earth with pits as per instructions for 1/4 Sec. Corner.
80.28	Corner to Sections 21. 22. 27 & 28
	Surface gently rolling prairie,
	Soil 1st rate.

Township 11 N. Range 23 West

chains	
	North bet. Sec. 21 and 22
	Variation 18° 50' East
40.00	Set port. deposit chained stake raise mound of earth with pits as per instructions for 1/4 Sec. Corner.
80.00	Set port. deposit chained stake raise mound of earth with pits as per instructions for corner to Secs. 15. 16. 21 and 22
	Surface gently rolling Prairie Soil 1st rate

Township 11 N. Range 23 West

chains	
	East on random line bet Sec. 15 and 22
	Variation 13° 55' East
40.00	Set temporary 1/4 Sec. Corner
50.00	Foot of hills N.W. and S.E.
80.16	Intersect N. and S. line 12 W.N. of corner to Sec. 15 and 22 from which corner I am N. 89° 55' West on true line bet. Sec. 15 and 22
	Variation 13° 55' East
40.00	Set port. deposit chained stake raise mound of earth with pits as per instructions for 1/4 Sec. Corner.
80.16	Corner to Secs. 15. 16. 21 and 22 Surface gently rolling Prairie Soil 1st rate

Township 11 N. Range 23 West

chains	
	North bet. Sec. 15 and 16
	Variation 13° 55' East
35.00	To top of hill N.W. and S.E.
40.00	Set prov. deposit chained stake raise mound of earth with pits as per instructions for 1/4 Sec. Cor.
80.00	Set prov. deposit chained stake raise mound of earth with pits as per instructions for corner to Sec.s 9. 10. 15 and 16.
	Surface hilly prairie
	Soil 2nd rate

Township 11 N. Range 23 West

chains	
	East on random line bet. Sec.s 10 and 15
	Variation 13° 55' East
40.00	Set temporary 1/4 Sec. Corner
77.50	Ravine descends S.E.
80.24	Intersect N. and S. line 10 ch. N. of corner to Sec.s 10. 11. 14 and 15. from which corner to Sec.s I run
	N. 89° 56' West on true line bet. Sec.s 10 and 15
	Variation 13° 55' East
40.12	Set prov. deposit chained stake raise mound of earth with pits as per instructions for
80.24	Corner to Sections ~~9 & 10~~ 14 and 15 — 1/4 Sec. Corner. 10. 11.
	Surface hilly prairie
	Soil 2nd rate

Township 11 N. Range 22 West

ch	chains	
		North bet. Sec. 9 and 10
		Variation 13° 55' East
4	40.00	Set prot. deposit chained stake raise mound of earth with pits as per instructions
	80.00	Set prot. deposit chained stake
5		raise mound of earth with-
6		pits as per instructions for
7		corner to Sec. 3. 4. 9 and 10
8		Surface hilly prairie
		Soil 2d rate

Township 11 N. Range 22 West

chains	
	East on random line bet. Sec. 3 and 10
	Variation 14° East
40.00	Set temporary 1/4 Sec. Corner
79.92	Intersect N and S line 26 lks. S. of corner to Sec. 2. 3. 10 and 11 from which corner I run S. 89° 49' West on true line bet. Sec. 3 and 10
	Variation 14° East
39.96	Set prot. deposit chained stake raise mound of earth with pits as per instructions for 1/4 Sec. Corner.
79.92	Section Corner to Sec. 3. 4. 9. 10
	Surface hilly prairie
	Soil 2d rate

Township 11 N. Range 23 West

chains	
	North on random line bet 3 and 4
	Variation 14° East
24.00	Drain descends S.W.
40.00	Set temporary 1/4 Sec. Corner
80.29	Intersect North boundary of Township 34 lks. West of corner to Secs. 3 and 4 from which corner I run
	S. 15° West on true line bet. Secs. 3 and 4
	Variation 14° East
40.29	Set post. deposit chaned stake. raise mound of earth with pits as per instructions for 1/4 Sec. Corner.
80.29	Corner to Secs. 3.4.9 and 10
	Surface hilly prairie
	Soil 2d. rate
	Oct 10th 69

Township 11 N. Range 22 West

chains	
	North bet. Secs. 32 and 33
	Variation 13°47' East
40.00	Set post. deposit chaned stake raise mound of earth with pits as per instructions for 1/4 Sec. Corner.
66.50	Ravine descends S.W.
80.00	Set post. deposit chaned stake raise mound of earth with pits as per instructions for corner to Secs. 28. 29. 32 and 33
	Surface gently rolling prairie
	Soil 1st. rate

Township 11 N. Range 22 West

chains	
	East on random line bet
	Sec. 28 and 33
	Variation 13°45' East
2.20	Ravine descends S.W.
40.00	Set post. for temporary 1/4 Sec. Cor.
67.50	Ravine descends S.E.
80.10	Intersect N. and S. line 12 lks.
	South of corner to Sec. 27.28.
	33 and 34 from which corner I run
	S89°55' West on true line bet.
	Sec. 28 and 33
	Variation 13°45' East
40.05	Set post. deposit charred stake
	raise mound of earth with pits
	as per instructions for 1/4 Sec. Cor.
80.10	Corner to Sec. 28.29. 32 and 33
	Surface rolling prairie
	Soil 1st rate

Township 11 N. Range 22 West

chains	
	South bet. Sec. 28 and 29
	Variation 13°45' East
40.00	Set post. deposit charred
	stake raise mound of earth
	with pits as per instructions
	for 1/4 Sec. Corner.
77.00	Ravine descends S.E.
80.00	Set post. deposit charred
	stake, raise mound of earth
	with pits as per instructions
	for corner to Sec. 20.21.28.29
	Surface level prairie
	Soil 1st rate.

Township 11 N. Range 22 West

chains	
	East on random line bet. Secs. 21 and 28
	Variation 13°45' East
3.70	Ravine descends S.E.
39.90	Ravine descends S.E.
40.00	Set temporary 1/4 Sec. Cor.
79.90	Intersect N. and S. line 12 lks. South of corner to Secs. 21. 22. 27 and 28 from which corner Inv. S. 89°55' West on true line bet. Secs. 21 and 28
	Variation 13°45' East
39.95	Set post. deposit charred stake raise mound of earth with pits as per instructions for 1/4 Sec. Cor.
79.90	Corner to Secs. 20. 21. 28 and 29 Surface gently rolling prairie Soil 1st rate

Township 11 N. Range 22 West

chains	
	North bet. Secs. 20 and 21
	Variation 13°45' East
1.50	Ravine descends S.E.
40.00	Set post. deposit charred stake raise mound of earth with pits as per instructions for 1/4 Sec. Corner
80.00	Set post. deposit charred stake raise mound of earth with pits as per instructions for corner to Secs. 16. 17. 20 and 21 Surface gently rolling prairie Soil 1st rate

chains	
	East on random line bet. Sec. 16 and 21
	Variation 13° 50' East
27.80	Ravine descends South
40.00	Set temporary 1/4 Sec. Corner
79.84	Intersect N. and S. line 22 chs. N. of corner to Secs. 15. 16. 21 and 22 from which corner I run N. 89° 51' West on true line bet. Sec. 16 and 21
	Variation 13° 50' East
39.92	Set prov. deposit chained stake raise mound of earth with pits as per instructions for 1/4 Sec. Corner.
79.84	Corner to Secs. 16. 17. 20 and 21
	Surface gently rolling prairie
	Soil 1st rate

chains	
	North bet. Sec. 16 and 17
	Variation 13° 50' East
40.00	Set prov. deposit chained stake raise mound of earth with pits as per instructions for 1/4 Sec. Cor.
60.00	Foot of hills bear N.W. and S.E.
80.00	Set prov. deposit chained stake raise mound of earth with pits as per instructions for corner to Secs. 8. 9. 16 and 17
	Surface hilly prairie
	Soil 2nd rate

Township 11 N. Range 22 West

chains	
	East on random line bet. Sec. 9 and 16
	Variation 13° 55' East
5.30	Ravine descends S.E.
23.60	Ravine descends South
40.00	Set temporary 1/4 Sec. Corner
60.80	Ravine descends S.E.
79.85	Intersect N. and S. line 8 Chs. North of corner to Sec. 9. 10. 15 and 16 from which corner I run
	N. 89° 57' West on true line bet. Sec. 9 and 16
	Variation 13° 55' East
39.92½	Set port. deposit chained stake raise mound of earth with pits as per instructions for 1/4 Sec. Corner.
79.85	Corner to Sec. 8. 9. 16 and 17
	Surface hilly prairie
	Soil 2d rate

Township 11 N. Range 22 West

chains	
	North bet. Sec. 8 and 9
	Variation 13° 55' East
1.00	Ravine descends S.E.
40.00	Set port. deposit chained stake, raise mound of earth with pits as per instructions for 1/4 Sec. Corner.
80.00	Set port. deposit chained stake raise mound of earth with pits as per instructions for corner to Sec. 4. 5. 9. 8.
	Surface hilly prairie
	Soil 2d rate

Township 11 N. Range 22 West

chains	
	East on random line bet. Sec. 4 and 9
	Variation 14° East
18.70	Ravine skirted with timber, scattering Elm and Ash, descends South.
40.00	Set temporary 1/4 Sec. Corner
79.78	Intersect N. and S. line 12 lks. S. of corner to Sec. 3. 4. 9 and 10 from which corner I run
	S. 89° 55' West on true line bet. Sec. 4 and 9
	Variation 14° East
3 39.89	Set post, deposit charred stake, raise mound of earth with pits as per instructions for 1/4 Sec. Corner
7 79.78	Corner to Sec. 4. 5. 8 and 9
	Surface hilly Prairie
	Soil 2d rate

Township 11 N. Range 22 West

chains	
	North on random line bet. Sec. 4 and 5
	Variation 14° East
9.80	Road bears N. West and S. E.
40.00	Set temporary 1/4 Sec. Corner
80.48	Intersect N. boundary of Township 7 links E. of corner to Sections 4 and 5 from which I run
	S 3' E on true line between Sections 4 and 5
	Variation 14° E
40.48	Set post, deposit charred stake raised mound of earth with pits as per instructions for 1/4 Sec. Cor.
80.48	Corner to Sections 4. 5. 8 and 9
	Surface hilly Prairie
	Soil 2d rate
	October 12 1868

Township 11 N. Range 22 West

chains	
	North bet. Sec. 31 and 32
	Variation 13° 50' East
2.10	Ravine descends S.E.
40.00	Set post. deposit chained stake raise mound of earth with pits as per instructions for 1/4 Sec Corner.
80.00	Set post. deposit chained stake raise mound of earth with pits as per instructions for corner to Sec. 29. 30. 31 and 32
	Surface gently rolling prairie
3	Soil 1st rate.
7	

Township 11 N. Range 22 West

chains	
	East on random line bet. Sec. 29 and 32
	Variation 13° 50' East
40.00	Set temporary 1/4 Sec. Corner
79.76	Intersect N. and S. line 10 lks. N. of corner to Sec. 28. 29. 32 and 33 from which corner Run N. 89° 56' West on true line bet. Sec. 29 and 32
	Variation 13° 50' East
39.88	Set post. deposit chained stake raise mound of earth with pits as per instructions for 1/4 Sec. Corner.
79.76	Corner to Sec. 29. 30. 31 and 32
	Surface gently rolling prairie
	Soil 1st rate

Township 11 N. Range 22 West

chains	
	West on random line bet. Sec. 30 and 31
	Variation 13° 50' East
40.00	Set temporary 1/4 Sec. Corner
60.40	Ravine descends S.E.
79.20	Intersect West boundary of Township 22 W. South of corner to Sec. 30 and 31 from which corner I run
	S 89° 51' East on line line bet. Sec. 30 and 31
	Variation 13° 50' East
39.20	Set port. deposit chained stake raise mound of earth with pits as per instructions for 1/4 Sec. Corner
79.20	Corner to Sec. 29. 30. 31 and 32 Surface gently rolling prairie Soil 1st rate.

Township 11 N. Range 22 West

chains	
	North bet. Sec. 29 and 30
	Variation 13° 50' East
40.00	Set port. deposit chained stake raise mound of earth with pits as per instructions for 1/4 Sec. Cor.
80.00	Set port. deposit chained stake raise mound of earth with pits as per instructions for corner to Sec. 19. 20. 29. 30 Surface gently rolling prairie Soil 1st rate

Township 11 N. Range 22 West

chains	
	East on random line bet. Sec. 20 and 29
	Variation 13°50' East
40.00	Set temporary 1/4 Sec. Cor.
70.10	Ravine deceeds S.E.
79.84	Intersect N. and S. line 26 lks N. of corner to Sec. 20.21.28 and 29 from which corner Dist N. 89° 49' West on true line bet. Sec. 20 and 29
	Variation 13°50' East
39.92	Set prot. deposit charred stake. raise mound of earth with pits as per instructions for 1/4 Sec. Cor.
79.84	Corner to Sections 19.20.29 and 30
	Surface gently rolling prairie Soil 1st rate

Township 11 N. Range 22 West

chains	
	West on ~~true~~ random line bet. Sec. 19 and 30
	Variation 13°50' East
40.00	Set temporary 1/4 Sec. Corner
78.92	Intersect West boundary 28 lks. South of corner to Sec. 19 and 30 from which corner Dist S. 89° 48' East on true line bet. Sec. 19 and 30
	Variation 13°50' East
38.92	Set prot. deposit charred stake. raise mound of earth with pits. as per instructions for 1/4 Sec. Corner.
78.92	Corner to Sec. 19.20.29.30 Surface gently rolling prairie Soil 1st rate

Township 11 N. Range 22 West

chains	
	North bet Sec. 19 and 20
	Variation 13° 50' East
40.00	Set prot. deposit chained stake
2.10	raise mound of earth with
40.00	pits as per instructions for 1/4
	Sec. Corner.
42.00	Ravine descends S. E.
80.00	Set prot. deposit chained
80.00	stake, raise mound of earth
	with pits as per instructions
	for corner to Sec. 17. 18. 19 and 20
	Surface gently rolling prairie
	Soil 1st rate

Township 11 N. Range 22 West

chains	
	East on random line
	bet Sec. 17 and 20
	Variation 13° 50' East
13.00	Ravine descends S. E.
39.20	Ravine descends S. E.
40.00	Set temporary 1/4 Sec. Corner
80.16	Intersect N. and S. line 36 lks.
	N. of corner to Sec. 16. 17. 20
	and 21 from which corner Govn
	N. 89° 45' West on true line
	bet. Sec. 17 and 20
	Variation 13° 50' East
40.08	Set prot. deposit chained stake
	raise mound of earth with
	pits as per instructions for
	1/4 Sec. Corner.
80.16	Corner to Sec. 17. 18. 19 and 20
	Surface gently rolling prairie
	Soil 1st rate

Township 11 N. Range 22 West

chains	
	West on random line bet. Secs. 18 and 19
	Variation 13° 50' East
40.00	Set temporary 1/4 Sec. Corner
78.86	Intersect West boundary of Township 16 lks. South of corner to Secs. 18 and 19 from check corner I run
	S. 89° 53' East on true line bet. Secs. 18 and 19
	Variation 13° 50' East
38.86	Set port. deposit chained stake, raise mound of earth with pits, as per instructions for 1/4 Sec. Cor.
78.86	Corner to Secs. 17. 18. 19 and 20
	Surface gently rolling prairie
	Soil 1st rate

Township 11 N. Range 22 West

chains	
	North bet. Secs. 17 and 18
	Variation 13° 50' East
10.50	Ravine descends S.E.
40.00	Set port. deposit chained stake, raise mound of earth with pits as per instructions for 1/4 Secs. Corner.
80.00	Set port. deposit chained stake, raise mound of earth with pits, as per instructions for corner to Secs. 7. 8. 17 and 18
	Surface gently rolling prairie
	Soil 1st rate.

chains	chains	
		East on random line bet. Secs. 8 and 17
2.10		Variation 13° 50' East
40.00	40.00	Set temporary 1/4 Sec. Cor
	55.00	Foot of hills
	79.96	Intersect N and S. line at post corner to Sections 8. 9. 16 and 17
80.00		from which I run west on a true line between Sections 8 and 17
		Variation 13° 50' East
	39.98	Set post, deposit charred stake raised mound of earth with pits as per instructions for 1/4 Section Corner
	79.96	Corner to Sections 7. 8. 17 and 18
		Surface of 1st 53 chains gently rolling soil 1st rate.
		The remainder is hilly soil 2d rate

chains	
	West on random line bet. Secs. 7 and 18
	Variation 13° 50' East
33.30	Ravine, descends S.E.
40.00	Set temporary 1/4 Section Corner
78.68	Intersect West Boundary 36 links South of Corner to Sections 7 & 18
	from which corner I run
	S 89° 44' E on true line between
	Sections 7 and 18
	Variation 13° 50' East
38.68	Set post, deposit charred stake raised
	Mound of earth with pits as per instructions
	for 1/4 Section Corner
78.68	Corner to Sections 7. 8. 17 & 18
	Surface Gently rolling soil
	first rate.

chains	chains	
		North between Sections 7 & 8
		Variation 13° 50' E.
2.10	38.00	Foot of hills bears N. W. and S. E.
40.00	40.00	Set post, deposit charred stake raised mound of earth with pits as per instructions for 1/4 Section Corner
80.00	80.00	Set post, deposit charred stake raised Mound of earth with pits as per instructions for Corner to Sections 5. 6. 7 and 8
		The surface of first half is bottom land, gently rolling. Upland hilly soil 2d rate

chains	
	East on a Random line between Sections 5 and 8
	Variation 13° 55' East
40.00	Set post for temporary 1/4 Sec. Cor.
44.86	Wood Road bears N. W.
49.56	Ravine, descends S. E.
79.86	Intersect N. and S. Line 18 links North of corner to Sections 4. 5. 8 and 9 from which I run
	N 89° 52' W. on true line between Sections 5 and 8
	Variation 13° 55' East
39.93	Set post, deposit charred stake raised Mound of Earth with pits as per instructions for 1/4 Sec. Cor.
79.86	Corner to Sections 5. 6. 7 and 8
	The Surface of this township is hilly soil 2d rate.
	The large ravine noted 44.86 chs is skirted with scattering Elm and Oak Trees

Township 11 N. Range 22 West

chains	chains	
		West on a random line between Sections 6 and 7
2.10		Variation 13° 55' East
40.00	3.50	Wood Road bears N.W. and S.E.
	40.00	Set post for temporary 1/4 Sec. Corr
	75.00	Ravine descends South.
	78.46	Intersect West Boundary 40
80.00		links South of corner to Sections 6 and 7 from which I run S. 89° 43' E. on true line between Sections 6 and 7
		variation 13° 55' E
	38.46	Set post. deposit charred stake, raised Mound of earth with pits as per instructions for 1/4 Section Corner
	78.46	Corner to Sections 5. 6. 7 & 8
		Surface hilly, soil 2d rate

Township 11 N. Range 22 West

chains	
	North on a Random Line between Sections 5 and 6
	Variation 13° 55' East
3.00	Wood Road bears N. E. and S. W.
40.00	Set temporary 1/4 Sec corner
80.00	Intersect North Boundary at post corner to Sections 5 and 6 from which I run South on true line between Sections 5 and 6
	Variation 13° 55' East
40.50	Set post, deposit charred stake raised mound of earth with pits as per instructions for 1/4 Section Corner
80.50	Corner to Sections 5. 6. 7 & 8
	Surface rolling soil 2d rate

Oct 13th

45 Town

61

drains

2.10
40.00

80.00

General Discription

The southern portion is level or gently rolling the soil is of a first rate quality though in the absence of frequent rains it is too dry for cultivation unless moistened by some means such as irrigation.

The line of hills runs from N W to S. E through Sections 5. 8. 16. 15. 22 23 24 & 25

North of this line of hills the land is Rolling and hilly.

Soil Clay and of 2d rate quality.

45

dain

2.1

40.0

80.0

A List of Names

A list of names of the individuals employed to assist in runing measuring or marking the lines and corners described in the forregoing field notes of Township No. 11 North Range No. 22 West of the 6th P.M. Showing the respective capacities in which they acted.

Jas. P. Ewing, Chainman
John A. Gillett Chainman
Jas. E. Avery
Francis Gould Axeman and Mounduman

We hereby certify that we assisted Wm J. Allason deputy surveyor, in surveying and subdividing said Township No. 11 North of the base line of Range No. 22 West of the 6th principal meridian, and that said Township has been in all respects to the best of our knowledge and belief, well and faithfully surveyed and the boundary monuments planted according to the instructions of the Surveyor General.

Jas. P. Ewing Chainman
J. A. Gillett Chainman
J. E. Avery } Axmen and
F. Gaebel } Moundmen

Subscribed and sworn to by the above named persons before me, at my office in the city of Omaha in the State of Nebraska this 26th day of November 1868

Watson B. Smith
Clerk of the U.S. District Court for District of Nebraska

I. Wm J Allason, deputy surveyor, do solemnly swear that in pursuance of a contract with Phineas W. Hitchcock, surveyor of the public lands of the United States, in the State of Nebraska, bearing date the 17 day of Aug 1868. and in strict conformity to the laws of the United States, and the instructions furnished by said Surveyor General, I have faithfully surveyed and subdivided Town. No. 11 North of the base line of Range No 12 West of the 6th Principal meridian in the State aforesaid, and do further solemnly swear that the foregoing are the true and original field notes of said survey.

W. J. Allason Dep. Surveyor

Subscribed by said Wm. J. Allason, deputy surveyor, and sworn to before me at my office in the city of Omaha and the State of Nebraska this 24th day of November 1868.

Watson B. Smith
Clerk of U. S. District Court for District of Nebraska

45

Fo

chains

2.10

40.00

80.00

Surveyor Generals Office
Plattsmouth Neb. Jany 25th 1869

The foregoing field notes of the Survey and Subdivision of Township No. 11. North of the Base line of Range No. 22. West of the 6th Principal Mer^dn in the State of Nebraska executed by Wm. J. Allason under his contract No. 12 bearing date the 17th day of August. 1868. in the month of Oct. 1868. having been critically examined the necessary corrections and explanations made the said field notes and the Surveys they describe are hereby

Approved.

P. W. Hitchcock
Surveyor General

Field Notes
of
The Survey and Sub-division
of
Township 12 North of the Base Line
Range 22 West of 6th Prin. Mer.
in the
State of Nebraska

Executed by Wm. J. Allason,
deputy Surveyor, under his
contract No. 12 dated Aug. 17th
1868.

Survey commenced Oct. 14th 1868
Survey completed Oct 18th 1868

45

drain

2.1

40.0

80.0

List of Names

A list of the names of those who assisted in surveying this Township.

James T. Ewing — Chainman
J. A. Gillett — Chainman
J. E. Story — Axmen and
T. Gould — Moundmen

Town 12 Range 22 W

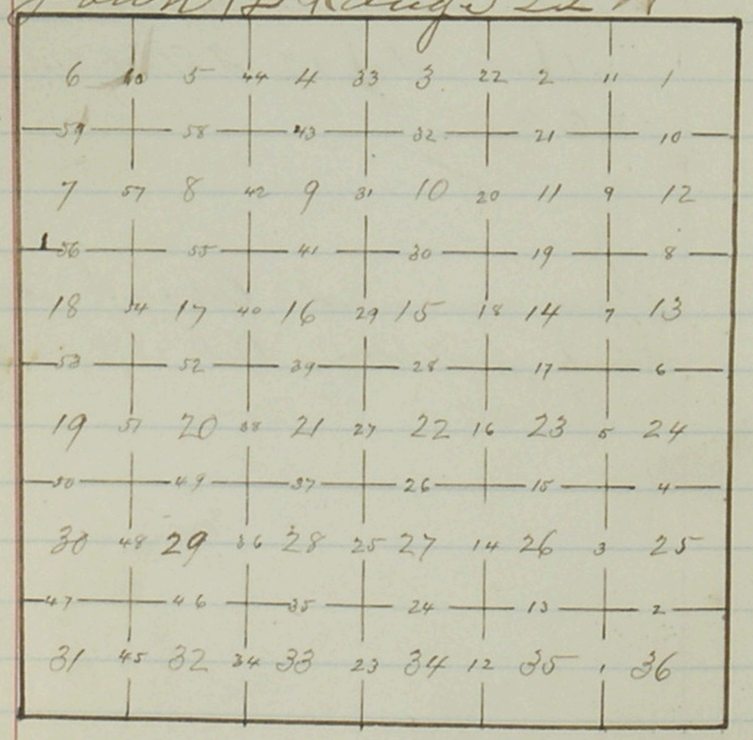

Having run the Township lines of this Township, I find the adjustment of my compass corresponding to the East boundary of Sec. 36 to be

Variation 14° East

Township 12 S Range 22 West

chains	
	North bet. Secs. 35 and 36
	Variation 14° East
40.00	Set port. deposit chained stake raise mound of earth with pits as per instructions for 1/4 Sec. Corner
74.50	Range descends S.W.
80.00	Set port. deposit chained stake, raise mound of earth with pits, as per instructions for corner to Secs. 25. 26. 35 and 36
	Surface hilly, Soil 2d rate

Township 12 S Range 22 West

chains	
	East on random line bet Secs. 25 and 36
	Variation 14° East
4.40	Range descends S.W.
40.00	Set temporary 1/4 Sec. Corner
80.16	Intersect East boundary of Township at port. corner to Secs. 25 and 36 from which corner I run
	West on true line bet. Secs. 25 and 36
	Variation 14° East
40.08	Set port. deposit chained stake, raise mound of earth with pits, as per instructions for 1/4 Sec. Cor
80.16	Corner to Secs. 25. 26. 35. 36
	Surface hilly, Soil 2d rate

chains	
	North bet. Secs. 25 and 26
	Variation 14° East
40.00	Set port. deposit chained stake, raise mound of earth with pits as per instructions for 1/4 Sec. Cor.
80.00	Set port. deposit chained stake, raise mound of earth with pits as per instructions for corner to Secs. 23. 24. 25 and 26
	Surface hilly, soil 2d rate

chains	
	East on random line bet Secs. 24 and 25
	Variation 13°55' East
39.17	Ravine descends S.W.
40.00	Set temporary 1/4 Sec. Cor.
79.76	Intersect East boundary of Township 15 Rl. South of corner to Secs. 24 and 25 from which corner I run
	S 89° 54' West on true line bet. Secs. 24 and 25
	Variation 13°55 East
39.88	Set port. deposit chained stake raise mound of earth with pits as per instructions for 1/4 Sec. Corner.
79.76	Corner to Secs. 23. 24. 25. 26
	Surface hilly, soil 2d rate

Township 12 N. Range 22 West

chains	
	North bet. Sec. 23 and 24
	Variation 13° 55' East
40.00	Set prot. deposit charred stake raise mound of earth with pits as per instructions for 1/4 Sec. Corner.
80.00	Set prot. deposit charred stake, raise mound of earth with pits, as per instructions for corner to Secs. 13. 14. 23 and 24
	Surface hilly, soil 2nd rate

Township 12 North. Range 22 West

chains	
	East on random line bet Secs. 13 and 24
	Variation 13° 50' East
34.00	Ravine descends S.E.
40.00	Set temporary 1/4 Sec. Cor.
79.85	Intersect East boundary 24 lks. S. of corner to Secs. 13 and 24 from which corner I run
	S 89° 50' West on true line bet. Secs. 18 and 24
	Variation 13° 50' East
39.92 1/2	Set prot. deposit charred stake raise mound of earth with pits as per instructions for 1/4 Sec. Corner.
79.85	Corner to Secs. 13. 14. 23. 24
	Surface hilly, soil 2nd rate

Township 12 N. Range 22 West

chains

North bet. Secs. 13 and 14

Variation 13° 50' East

40.00 Set port. deposit chained stake, raise mound of earth with pits, as per instructions for 1/4 Sec. Cor.

80.00 Set port. deposit chained stake, raise mound of earth with pits, as per instructions for corner to Secs. 11. 12. 13 and 14

Surface hilly. soil 2d. rate

Township 12 N. Range 22 West

chains

East on random line bet Secs. 12 and 13

Variation 13° 50' East

19.30 Ravine descends North

40.00 Set temporary 1/4 Sec. Corner

51.50 Ravine descends North

79.90 Intersect East boundary of Township 18 Lks. South of corner to Secs. 12 and 13 from which corner I run S 89° 52' West on true line bet. Secs. 12 and 13

Variation 13° 50' East

39.95 Set port. deposit chained stake, raise mound of earth with pits, as per instructions for 1/4 Sec. Cor.

79.90 Corner to Secs. 11. 12. 13. 14

Surface hilly, soil 2d. rate

Township 12 N. Range 22 West

chains	
	North bet. Sec. 11 and 12
	Variation 13°50' East
38.50	Ravine descends N.E.
40.00	Set post. deposit chained stake, raise mound of earth with pits, as per instructions for 1/4 Sec. Cor.
80.00	Set post. deposit chained stake, raise mound of earth with pits, as per instructions for corner to Sec. 1. 2. 11 and 12
	Surface hilly, soil 2d rate

Township 12 N. Range 22 West

chains	
	East on random line bet Sec. 1 and 12
	Variation 13°45' East
40.00	Set post for temporary 1/4 Sec. Cor.
79.86	Intersect East boundary 28 lks. South of corner to Sec. 1 and 12 from which corner I run
	S. 89° 48' West on true line bet. Sec. 1 and 12
	Variation 13°45' East
39.93	Set post deposit chained stake raise mound of earth with pits as per instructions for 1/4 Sec. Corner.
79.86	Corner to Sec. 1. 2. 11 and 12
	Surface hilly, soil 2d rate

Township 12 N. Range 22 West

chains	
	North on true line bet. Secs. 1 and 2
	Variation 13° 45' East
38.50	Ravine descends N.E.
40.00	Set post. deposit chaned stake, raise mound of earth with pits as per instructions for 1/4 Sec. Corner.
47.00	Ravine descends S.E.
80.42	Intersect 3rd Standard Parallel 12.70 chs. East of 1/4 Sec Cor. on S. side of Secs. 36 T. 13 N. R. 22 W.
	Set post. deposit chaned stake, raise mound of earth with pits as per instructions for closing corner to Secs. 1 and 2, T 12 N. R. 22 W.
	Surface hilly, soil 2d rate

October 14th 1868

Township 12 N. Range 22 W.

chains	
	North bet. Secs. 34 and 35.
	Variation 13° 50' East
40.00	Set post. deposit chaned stake, raise mound of earth with pits, as per instructions for 1/4 Sec Cor.
80.00	Set post. deposit chaned stake, raise mound of earth with pits, as per instructions for corner to Secs. 26. 27. 34. 35
	Surface hilly, soil 2d rate

Township 12 N. Range 22 West

chains	
	East on random line bet. Secs. 26 and 35
	Variation 13°50' East
28.70	Ravine descends S.E.
40.00	Set temporary 1/4 Sec. Cor
79.84	Intersect N. and S. line ~~of Township~~ 10 lks. N. of corner to Secs. 25. 26. 35. 36 from which corner I run N. 89° 56' West on true line bet. Secs. 26 and 35
	Variation 13°50' East
39.92	Set port. deposit charred stake, raise mound of earth with pits, as per instructions for 1/4 Sec. Cor.
79.84	Corner to Secs. 26. 27. 34. 35
	Surface hilly, soil 2d. rate

Township 12 N. Range 22 West

chains	
	North bet. Secs. 26 and 27
	Variation 13°50' East
40.00	Set port. deposit charred stake, raise mound of earth with pits, as per instructions for 1/4 Sec. Cor.
80.00	Set port. deposit charred stake, raise mound of earth with pits, as per instructions for corner to Secs. 22. 23. 26. 27
	Surface hilly, soil 2d. rate

Township 12 N. Range 22 West

chains	
	East on random line bet. Sec. 23 and 26
	Variation 18°55' East
40.00	Set temporary 1/4 Sec. Cor.
72.00	Ravine descends S.W.
80.12	Intersect N. and S. line 16 lks. South of corner to Sec., 23. 24. 25 and 26 from which corner I run S 89° 53' West on true line bet. Sec. 23 and 26
	Variation 18°55' East
40.06	Set Port. deposit chained stake, raise mound of earth with pits, as per instructions for 1/4 Sec. Cor.
80.12	Corner to Sec., 22. 23. 26 & 27
	Surface hilly, soil 2d. rate

Township 12 N. Range 22 West

chains	
	South bet. Sec. 22 and 23
	Variation 13°55' East
40.00	Set port. deposit chained stake, raise mound of earth with pits, as per instructions for 1/4 Sec. Cor.
80.00	Set port. deposit chained stake, raise mound of earth with pits, as per instructions for corner to Sec., 14. 15. 22 and 23
	Surface hilly, soil 2d. rate

Township 12 N. Range 22 West

chains	
	East on random line bet Sec. 14 and 23
	Variation 18°55' East
40.00	Set temporary 1/4 Sec. Cor
49.40	Ravine descends S.E.
80.18	Intersect N. and S. line 18 lks. N. of corner to Sec. 13.14.23 & 24 from which corner I run
	N. 89° 52' West on true line bet. Sec. 14 and 23
	Variation 13°55' East
40.09	Set prot. deposit chained stake, raise mound of earth with pits, as per instructions for 1/4 Sec. Cor.
80.18	Corner to Sec. 14.15.22.23
	Surface hilly. Soil 2nd rate

Township 12 N. Range 22 West

chains	
	North bet. Sec. 14 and 15
	Variation 18°55' East
40.00	Set prot. deposit chained stake, raise mound of earth with pits, as per instructions for 1/4 Sec. Cor.
56.25	Ravine descends S.W.
80.00	Set prot. deposit chained stake, raise mound of earth with pits, as per instructions for corner to Sec. 11.14.15 and 10
	Surface hilly.
	Soil 2nd rate

Township 12 N. Range 22 West

chains	
	East on random line bet. Sec. 11 and 14
	Variation 13° 55' East
28.20	Ravine descends S.W.
440.00	Set temporary 1/4 Sec. Cor.
465.00	Ravine descends N.E.
8 80.32	Intersect N. and S. line 12 lks. South of corner to Sec. 11. 12. 13 and 14 from which corner I run
	S. 89° 55' West on true line bet. Sec. 11 and 14
	Variation 13° 55' East
4 40.16	Set port. deposit charred stake, raise mound of earth, with pits, as per instructions for 1/4 Sec. Cor.
8 80.32	Corner to Sec. 10. 11. 14. 15
	Surface hilly, soil 2d rate

Township 12 N. Range 22 West

chains	
	North bet. Sec. 10 and 11
	Variation 13° 50' East
40.00	Set port. deposit charred stake, raise mound of earth with pits, as per instructions for 1/4 Sec. Corner.
80.00	Set port. deposit charred stake, raise mound of earth with pits, as per instructions for corner to Sec. 2. 3. 10 and 11
	Surface hilly, soil 2d rate

Township 12 N. Range 22 West

chains	
	East on random line bet. Sec. 2 and 11
	Variation 13°45' East
40.00	Set temporary 1/4 Sec. Cor.
4 80.12	Intersect N. & S. line 14
4	lks. South of corner to Sec.
8	1, 2, 11 and 12 from which corner
	I run
	S 89° 54' West on true line
	bet Sec. 2 and 11
	Variation 13°45' East
40.06	Set prov. deposit chained stake
4	raise mound of earth with
	pits, as per instructions for
	1/4 Sec. Corner.
80.12	Corner to Sec. 2, 3, 10 and 11
8	Surface hilly. soil 2nd rate

Township 12 N. Range 22 West

chains	
	North on true line bet. Sec.
	2 and 3
	Variation 13°45' East
40.00	Set prov. deposit chained
	stake, raise mound of
	earth with pits, as per
	instructions for 1/4 Sec. Corner
80.36	Intersect 3rd Standard
	Parallel N. 12.85 chs. East
	of the 1/4 Sec. Corner on
	the South Side of Sec. 35
	T. 13 N. Range 22 W. and
	set prov. deposit chained
	stake, raise mound of
	earth with pits, as per
	instructions, for a closing
	corner to Sec. 2 & 3. T. 12 N.
	R. 22 W.
	Surface hilly. Soil 2nd rate
	October 15th 1868

chains	
	North bet Sec. 33 and 34
	Variation 13° 50' East
35.60	Ravine descends S.W.
40.00	Set post, deposit chained
4 80	stake, raise mound of earth
4	with pits, as per instructions
8 0	for 1/4 Sec. Corner.
80.00	Set post, deposit chained
	stake, raise mound of
	earth with pits, as per
	instructions for corner to
	Sec. 27. 28. 33 and 34
4	Surface hilly, soil 2d rate
8 0	

chains	
	East on random line bet.
	Sec. 27 and 34
	Variation 13° 50' East
40.00	Set temporary 1/4 Sec. Corner
79.96	Intersect N. and S. line 16 lks.
	South of corner to Sec. 26.
	27. 34 and 35 from which corner
	I run
	S. 89° 53' West on true line
	bet. Sec. 27 and 34
	Variation 13° 50' East
39.98	Set post, deposit chained stake
	raise mound of earth with
	pits, as per instructions,
	for 1/4 Sec. Corner.
79.96	Corner to Sec. 27. 28. 33
	and 34
	Surface hilly, soil 2d rate

chains	
	North bet. Sec. 27 and 28
	Variation 13° 50' East
40.00	Set prov. deposit chained
	stake, raise mound of
4	earth with pits, as per
4	instructions for 1/4 Sec. Cor
8 80.00	Set prov. deposit chained
	stake, raise mound of
	earth with pits, as per
	instructions for corner to
	Sec.s 21. 22. 27 and 28
	Surface hilly, soil 2d rate
4	
8	

chains	
	East on random line bet.
	Sec. 22 and 27
	Variation 13° 50' East
40.00	Set temporary 1/4 Sec Cor.
79.86	Intersect N. and S. line 18 lks.
	South of corner to Sec.s 22. 23,
	26 and 27 from which corner
	I run
	S. 89° 52' West on true line
	bet. Sec.s 22 and 27
	Variation 13° 50' East
39.93	Set prov. deposit chained stake
	raise mound of earth with
	pits, as per instructions for
	1/4 Sec. Corner
79.86	Corner to Sec.s 21. 22. 27 and
	28
	Surface hilly, soil 2d rate

Township 12 N. Range 22 West

chains	
	North bet. Sec. 21 and 22
	Variation 13°50' East
38.50	Ravine descends S.W.
40.00	Set prot. deposit chained stake
	raise mound of earth with
	pits, as per instructions for
	1/4 Sec. Corner.
80.00	Set prot. deposit chained
	stake, raise mound of
	earth with pits, as per
	instructions for corner to
	Sec. 15.16.21 and 22
	Surface hilly, Soil 2nd rate

Township 12 N. Range 22 West

chains	
	East on random line bet.
	Sec. 15 and 22
	Variation 13°55' East
40.00	Set prot for temporary 1/4 Sec.
	Corner.
79.80	Intersect N. and S. line 12 lks.
	N. of corner to Sec. 14.15.22
	and 23 from which corner
	I run
	N 89°55' West on true line
	bet. Sec. 15 and 22
	Variation 13°55' East
39.90	Set prot. deposit chained
	stake, raise mound of earth
	with pits, as per instructions
	for 1/4 Sec. Corner.
79.80	Corner to Sec. 15.16.21 and 22
	Surface hilly, Soil 2nd rate

Township 12 S. Range 22 West

chains	
	North bet. Sec. 15 and 16
	Variation 13° 55' East
40.00	Set port. deposit chained
	stake, raise mound of
4	earth with pits, as per
4	instructions for 1/4 Sec. Cor
8 47.60	Ravine descends S.W.
80.00	Set port. deposit chained
	stake, raise mound
	of earth with pits, as
	per instructions for corner
	to Sec's. 9. 10. 15 and 16
4	Surface hilly, soil 2nd rate
8	

Township 12 S. Range 22 West

chains	
	East on random line
	bet. Sec's. 10 and 15
	Variation 13° 45' East
40.00	Set temporary 1/4 Sec. Cor.
52.00	Ravine descends S.W.
79.76	Intersect N. and S. line
	18 lks. N. of corner to
	Sec's. 10. 11. 14 and 15 from
	which corner I run
	N. 89° 52' West on true
	line bet. Sec's. 10 and 15
	Variation 13° 48' East
39.88	Set port. deposit chained
	stake, raise mound of
	earth with pits, as per
	instructions for 1/4 Sec. Cor
79.76	Corner to Sec's. 9. 10. 15 and 16
	Surface hilly, soil 2nd rate

Township 12 N. Range 22 West

chains	
	North bet. Sec. 9 and 10
	Variation 13° 45' East
40.00	Set prov. deposit chained
	stake, raise mound of
	earth with pits, as per
	instructions for 1/4 Sec. Cor.
80.00	Set prov. deposit chained
	stake, raise mound of
	earth with pits, as per
	instructions for corner to
	Sec. 3. 4. 9 and 10
	Surface hilly. soil 2d rate

Township 12 N. Range 22 West

chains	
	East on random line
	bet. Sec. 3 and 10
	Variation 13° 50' East
40.00	Set temporary 1/4 Sec. Corner
73.00	Ravine descends South
79.78	Intersect N. and S. line 18 lks. North
	of corner to Sec. 2. 3. 10 and 11 from which
	a witness North 89° 52' West on true
	line bet. Sec. 3 and 10
	Variation 13° 50' East
39.89	Set prov. deposit chained
	stake, raise mound of earth
	with pits as per instructions
	for 1/4 Sec. Corner.
79.78	Corner to Sec. 3. 4. 9 and 10
	Surface hilly. soil 2d rate

Township 12 N. Range 22 West

chains	
	North on true line bet. Sec. 3 and 4
	Variation 13° 50' East
9.70	Range descends S.W.
40.00	Set post. deposit chained stake raise mound of earth with pits, as per instructions for 1/4 Sec. Corner.
4	
4	
8	
80.28	Intersect 3rd Standard Par. allel North 12.65 chains East of 1/4 Section Corner on South side of Sec. 34 T. 13 N. R. 22 W. and set post. deposit chained stake, raise mound of earth with pits as per instructions for closing corner on Sec. 3 and 4 T. 12 N. R. 22 West.
4	
8	Surface hilly, soil 2d rate.

Oct. 16th 1868

Township 12 N. Range 22 West

chains	
	North bet. Sec. 32 and 33
	Variation 13° 50' East
40.00	Set post, deposit chained stake raise mound of earth with pits, as per instructions for 1/4 Sec. Corner.
80.00	Set post. deposit chained stake raise mound of earth with pits as per instructions for corner to Sec. 28. 29. 32 and 33
	Surface hilly, soil 2d rate

Township 12 N. Range 22 West

chains	
	East on random line bet. Sec. 28 and 33
	Variation 13°45' East
27.50	Ravine descends Southy
4 40.00	Set temporary 1/4 Sec. Cor.
4 80.18	Intersect N. aff'd S. line
8	16 lks. N. of corner to Sec. 27.28.33 and 34 from which corner I run
	S. 89° 53' West on true line bet. Sec. 28 and 33
	Variation 13°45' East
40.09	Set post. deposit chained
4	stake. raise mound of earth with pits as per instructions for 1/4 Sec. Corner
80.18	Corner to Sec. 28.29.32.33
8	
	Surface hilly. soil 2d. rate

Township 12 N. Range 22 West

chains	
	North bet. Sec. 28 and 29
	Variation 13°45' East
40.00	Set post. deposit chained stake raise mound of earth with pits, as per instructions for 1/4 Sec. Corner.
44.00	Ravine descends S.E.
47.80	Ravine descends S.E.
80.00	Set post. deposit chained stake raise mound of earth with pits, as per instructions for corner to Sec. 20.21.28 and 29
	Surface hilly. soil 2d. rate.

chains		
		East on random line bet. Sec. 21 and 28
		Variation 13° 50' East
2	40.00	Set temporary 1/4 Sec. Cor.
4	55.00	Ravine descends South
8	80.24	Intersect N. and S. line 20 lks.
		N. of corner to Sec. 21, 22, 27 and 28
		from which corner I run
		N. 89° 51' West on true line
		bet. Sec. 21 and 28
		Variation 13° 50' East
	40.12	Set prov. deposit chained stake
		raise mound of earth with
		pits, as per instructions for
		1/4 Sec. Corner.
	80.24	Corner to Sec. 20. 21. 28 and 29
		Surface hilly, soil 2nd rate

chains	
	North bet. Sec. 20 and 21
	Variation 13° 50' East
40.00	Set prov. deposit chained stake
	raise mound of earth with pits
	as per instructions for 1/4 Sec. Cor.
80.00	Set prov. deposit chained stake
	raise mound of earth with
	pits, as per instructions for
	corner to Sec. 16. 17. 20. 21
	Surface hilly, soil 2nd rate

Township 12 N. Range 22 West

		chains	
			East on random line bet. Sec. 16 and 21
			Variation 13° 55' East
	2	40.00	Set Temporary 1/4 Sec. Cor.
4	4	41.20	Ravine descends S.E.
4	8	65.30	Ravine descends South
8	8	80.20	Intersect N. and S. line 16 lks. N. of corner to Secs. 15. 16. 21 and 22 from which corner I run
			N. 89° 58' West on true line bet. Sec. 16 and 21
			Variation 13° 55' East
4	4	40.10	Set prov. deposit chained stake, raise mound of earth with pits, as per instructions for 1/4 Sec. Cor.
8	8	80.20	Corner to Secs. 16, 17, 20, 21
			Surface hilly, soil 2d rate

Township 12 N. Range 22 West

chains	
	North bet. Sec. 16 and 17
	Variation 13° 55' East
40.00	Set prov. deposit chained stake raise mound of earth with pits, as per instructions for 1/4 Sec. Corner.
80.00	Set prov. deposit chained stake raise mound of earth with pits, as per instructions for corner to Secs. 8. 9. 16 and 17
	Surface hilly. Soil 2d rate

Township 12 N. Range 22 West

	chains	
		East on random line bet. Sec. 9 and 16
		Variation 14° East
2	29.40	Ravine descends South
4	40.00	Set temporary 1/4 Sec. Corner
4	65.20	Ravine descends South
8	80.12	Intersect N. and S. line 16 lks. South of corner to Secs. 9. 10. 15 and 16 from which corner I run S 89° 53' West on true line bet. Secs. 9 and 16
		Variation 14° East
4	40.06	Set prot. deposit chained stake raise mound of earth with pits as per instructions for 1/4 Sec. Corner
8	80.12	Corner to Secs. 8. 9. 16. 17
		Surface hilly. soil 2d rate

Township 12 N. Range 22 West

chains	
	South bet. Secs. 8 and 9
	Variation 14° East
40.00	Set prot. deposit chained stake, raise mound of earth with pits, as per instructions for 1/4 Sec. Corner.
80.00	Set prot. deposit chained stake, raise mound of earth with pits as per instructions for corner to Secs. 4. 5. 8 and 9
	Surface hilly. soil 2d rate

Township 12 N. Range 22 West

chains	
	East on random line bet. Sec. 4 and 9
	Variation 14° East
6.30	Ravine descends S.E.
40.00	Set temporary 1/4 Sec. Corner
72.20	Ravine descends South
80.30	Intersect N. and S. line 18 lks. S. of corner to Sec. 3.4.9.10 from which corner I run S 89° 52' West on true line bet. Sec. 4 and 9
	Variation 14° East
40.15	Set prot. deposit chained stake, raise mound of earth with pits as per instructions for 1/4 Sec. Cor.
80.30	Corner to Sec. 4. 5. 8 and 9

Surface hilly. soil 2nd rate

Township 12 N. Range 22 West

chains	
	North on true line bet. Sec. 4 and 5
	Variation 14° East
40.00	Set prot. deposit chained stake raise mound of earth with pits as per instructions for 1/4 Sec. Corner
43.20	Ravine descends S.E.
79.80	Intersect 3rd Standard Parallel North 12.96 chains East of 1/4 Sec. Corner on South side of Section 33 T. 13 N. R. 22 W. and set prot. deposit chained stake. raise mound of earth with pits as per instructions for closing corner to Sec. 4 and 5 T. 12 N. R. 22 W.

Surface hilly. soil 2nd rate

Oct. 17th 1868

Township 12 N. Range 22 West

chains	
	North bet. Sec. 31 and 32
	Variation 13° 50' East
5.30	Racine descends S.E.
40.00	Set prot. deposit chained stake, raise mound of earth with pits as per instructions for 1/4 Sec. Cor
45.40	Racine skirted by young Elm and Ash trees, bears N.W. and S.E.
80.00	Set prot. deposit chained stake, raise mound of earth with pits, as per instructions for corner to Sec. 29. 30. 31 and 32
	Surface hilly, soil 2d rate

Township 12 N. Range 22 W

chains	
	East on random line bet. Sec. 29 and 32
	Variation 13° 50' East
40.00	Set temporary 1/4 Sec. Cor.
80.16	Intersect N. and S line 10 lks. S. of corner to Sec. 28. 29. 32 and 33 from which corner I run
	S. 89° 56' West on true line bet. Sec. 29 and 32
	Variation 13° 50' East
40.08	Set prot. deposit chained stake raise mound of earth with pits, as per instructions for 1/4 Sec. Corner.
80.16	Corner to Sec. 29. 30. 31 and 32
	Surface hilly, soil 2d rate

Township 12 N. Range 22 West

chains	
	West on random line bet. Sec. 30 and 31
	Variation 18° 50' East
42.00	Ravine descends S.E.
40.00	Set port. ~~deposit chained stake, raise mound of earth with pits, as per instructions for 1/4 Sec. Cor.~~
78.62	Intersect West boundary 12 Mi. N. of corner to Sec. 30 and 31 from which corner I run
	S. 89° 55' East on true line bet. Sec. 30 and 31
	Variation 18° 50' East
38.62	Set port. deposit chained stake, raise mound of earth with pits, as per instructions for 1/4 Sec. Cor.
78.62	Corner to Sec. 29. 30. 31 and 32
	Surface hilly, soil 2nd rate

Township 12 N. Range 22 West

chains	
	North bet Sec. 29 and 30
	Variation 13° 50' East
40.00	Set port. deposit chained stake raise mound of earth with pits, as per instructions for 1/4 Sec. Corner.
80.00	Set port. deposit chained stake, raise mound of earth with pits, as per instructions for corner to Sec. 19. 20. 29 and 30
	Surface hilly, soil 2nd rate

Township 12 S. Range 22 West

chains	
	East on ~~true~~ random line bet. Secs. 20 and 29
	Variation 14° East
40.00	Set temporary 1/4 Sec. Cor.
72.10	Ravine descends S.E.
79.90	Intersect N. and S. line 12 lks. North of corner to Secs. 20. 21. 28 and 29 from which corner I run North 89° 55' West on true line bet. Secs. 20 and 29
	Variation 14° East
39.95	Set prot. deposit chained stake, raise mound of earth with pits as per instructions for 1/4 Sec. Corner.
79.90	Section Corner, Secs. 19. 20. 29. 30
	Surface hilly, soil 2d rate

Township 12 S. Range 22 West

chains	
	West on random line bet. Secs. 19 and 30
	Variation 14° East
40.00	Set temporary 1/4 Sec. Cor.
47.60	Ravine descends S.E.
78.40	Intersect West boundary of Township 12 lks. South of corner to Secs. 19 and 30, from which corner I run S 89° 52' East on true line bet. Secs. 19 and 30
	Variation 14° East
38.40	Set prot. deposit chained stake, raise mound of earth with pits as per instructions for 1/4 Sec. Cor.
78.40	Corner to Secs. 19. 20. 29. 30
	Surface hilly, soil 2d rate

Township 12 N. Range 22 West

chains	
	North bet. Secs. 19 and 20
	Variation 14° East
40.00	Set prot. deposit chained
	stake, raise mound of
	earth with pits, as per
	instructions for 1/4 Sec. Cor.
80.00	Set prot. deposit chained
	stake, raise mound of
	earth with pits, as per
	instructions for corner to
	Secs. 17, 18, 19 and 20
	Surface hilly, soil 2d rate

Township 12 N. Range 22 West

chains	
	East on random line bet.
	Secs. 17 and 20
	Variation 13° 55' East
40.00	Set temporary 1/4 Sec. Corner
47.80	Ravine descends S.E.
79.80	Intersect N. and S line 16 lks.
	South of corner to Secs. 16, 17,
	20 and 21 from which corner to
	Secs. 8 bears
	S. 89° 58' West on true line
	bet. Secs. 17 and 20
	Variation 13° 55' East
39.90	Set prot. deposit chained
	stake, raise mound of
	earth with pits, as per
	instructions for 1/4 Sec. Cor.
79.80	Corner to Secs. 17, 18, 19, 20
	Surface hilly, soil 3rd rate

Township 12 North Range 22 West

chains	
	West on random line bet. Sec. 18 and 19
	Variation 13° 55' East
40.00	Set temporary 1/4 Sec. Cor.
78.46	Intersect West boundary 20 lks. South of corner to Sec. 18 and 19 from which corner I run
	S. 89° 51' East on true line bet. Sec. 18 and 19
	Variation 13° 55' East
38.46	Set prot. deposit chained stake, raise mound of earth with pits, as per instructions for 1/4 Sec. Cor.
78.46	Corner to Sec. 17. 18. 19. 20
	Surface hilly, soil 2nd rate

Township 12 N. Range 22 West

chains	
	North bet. Sec. 17 and 18
	Variation 13° 55' East
40.00	Set prot. deposit chained stake, raise mound of earth with pits, as per instructions for 1/4 Sec. Cor.
80.00	Set prot. deposit chained stake, raise mound of earth with pits as per instructions for corner to Sec. 7. 8. 17 and 18
	Surface hilly, soil 2nd rate

Township 12 N. Range 22 West

chains	
	East on random line bet. Sec. 8 and 17
	Variation 13°45' East
4.20	Ravine descends S.E.
40.00	Set temporary 1/4 Sec. Cor.
69.70	Ravine descends S.E.
79.76	Intersect N. and S. line 18 lks. South of corner to Sec. 8. 9. 16 and 17 from which corner I run S. 89° 52' West on true line bet. Sec. 8 and 17
	Variation 13°45' East
39.88	Set post, deposit chained stake, raise mound of earth with pits, as per instructions for 1/4 Sec. Cor.
79.76	Corner to Sec. 7. 8. 17. 18
	Surface hilly, soil 2nd rate

Township 12 N. Range 22 West

chains	
	West on random line bet. Sec. 7 and 18
	Variation 13°45' East
40.00	Set post for temporary 1/4 Sec. Corner
78.32	Intersect West boundary of Township 26 lks. South of corner to Sec. 7 and 18 from which corner I run S. 89°49' East on true line bet. Sec. 7 and 18
	Variation 13°45' East
38.32	Set post, deposit chained stake, raise mound of earth with pits, as per instructions for 1/4 Sec. Cor.
78.32	Corner to Sec. 7. 8. 17. 18
	Surface hilly, soil 2nd rate

Township 12 N. Range 22 West

chains	
	North bet. Sec. 7 and 8
	Variation 13° 45' East
4.00	Ravine descends S.E.
40.00	Set port. deposit chained stake, raise mound of earth with pits, as per instructions for 1/4 Sec. Cor.
80.00	Set port. deposit chained stake, raise mound of earth with pits, as per instructions for corner to Sec. 5. 6. 7 and 8
	Surface hilly, soil 2nd rate

Township 12 N. Range 22 West

chains	
	East on random line bet. Sec. 5 and 8
	Variation 13° 45' East
23.00	Ravine descends S.E.
40.00	Set temporary 1/4 Sec. Cor.
79.66	Intersect N. and S. line 12 lks. South of corner to Sec. 8. 9. 16 and 17 from which corner I run S 89° 55' West on true line bet. Sec. 5 and 8
	Variation 13° 45' East
39.83	Set port. deposit chained stake, raise mound of earth with pits, as per instructions for 1/4 Sec. Corner
79.66	Corner to Sec. 5. 6. 7 & 8
	Surface hilly. Soil 2nd rate

Township 12 N. Range 22 West

chains	
	West on random line bet. Sec.s 6 and 7
	Variation 13° 45' East
40.00	Set post for temporary 1/4 Sec. Corner.
78.12	Intersect West boundary of Township 36 lks. South of corner to Sec.s 6 and 7 from which corner I run
	S. 89° 45' East on true line bet. Sec.s 6 and 7
	Variation 13° 45' East
38.12	Set post. deposit charred stake, raise mound of earth with pits, as per instructions for 1/4 Sec. Cor.
78.12	Corner to Sec.s 5. 6. 7 and 8
	Surface hilly, soil 2d rate

Township 12 N. Range 22 W.

chains	
	North on true line bet. Sec.s 5 and 6
	Variation 13° 45' East
48.70	Ravine descends S.E.
40.00	Set post. deposit charred stake, raise mound of earth with pits, as per instructions for 1/4 Sec. Cor.
79.40	Intersect 3d Standard Parallel North, 12.80 chs. East of 1/4 Section Corner, on South side of Sec. 32, T. 13 N. R. 22 W. set post. deposit charred stake, raise mound of earth with pits, as per instructions for closing corner to Sec.s 5 and 6 T. 12 N. R. 22 W.
	Surface hilly, soil 2d rate

Oct. 18th 1868

General Description.

The land in this Township is hilly and broken. The soil is hard and dry clay.

There is considerable grazing land along the rabines, otherwise the grass is very short.

List of Names

A list of the names of the individuals employed to assist in running measuring or marking the lines and corners described in the foregoing field notes of Township No 12 N of the Base line of R. No 22. W of 6th P. M in the State of Nebraska showing the respective capacities in which they acted.

James P Ewing chainman
J A Gillett chainman
J E. Avery } Axmen and
Francis Gould } Monnaman

We hereby certify that we assisted Wm. J. Allason, deputy surveyor, in surveying and subdividing Township No 12 South of the base line of Range No 22 West of 6th Principal Meridian, and that said Township has been in all respects, to the best of our knowledge and belief, well and faithfully surveyed and the bound-ary monuments planted according to instructions furnished by the Surveyor General.

Jas. P. Ewing Chainmen
J. W. Gillett Chainmen
J. E. Morr } Axmen and
F. G. Gould } Moundmen

Subscribed and sworn to by the above named persons before me, at my Office in the City of Omaha and State of Nebraska this 24th day of November 1868

Watson B. Smyth
Clerk of the U. S. District Court for the District of Nebraska

I, Wm J Allason, deputy surveyor, do solemnly swear that, in pursuance of a contract with S. W. Hitchcock, Surveyor of the public lands of the United States in the State of Nebraska bearing date the 17th day of Aug. 1868, and in strict conformity to the laws of the United States and the instructions of the Surveyor General, I have faithfully surveyed and sub-divided Township No 17 North of the base line of Range No 7 West of the 6th Principal Meridian in the State of ~~Nebraska~~ Iowa and do further solemnly swear that the foregoing are the true and original field notes of such survey.

W. J. Allason, Dep. Surv.

Subscribed by said Wm J. Allason and sworn to before me, at my Office in the City of Omaha and State of Nebraska this 24th day of November 1868

Watson B. Smith
Clerk of the U.S. District Court
for the District of Nebraska

Surveyor Generals Office

Plattsmouth. January 20th 1869

The foregoing field Notes of the Survey and Subdivision of Township No 12 North of the Base line of Range No 22 West of 6th P. M., in the State of Nebraska, Executed by Wm J. Allison, under his Contract No. 12 dated August 17th 1868. in the month of October 1868, having been critically examined the necessary corrections and explanations made the said field notes and the Survey they describe are hereby approved.

W. Fitchpatrick

Surveyor General

General Land Office • Original Field Notes

Book Number

460

The images in this file are photographs of the notes of the original surveys of the State of Nebraska on file in the Office of the Nebraska State Surveyor located in Lincoln, Nebraska.

The original surveys in Nebraska began in the mid 1850's and were completed in the mid 1880's. The Nebraska office of the Surveyor General was closed June 30, 1886.