General Land Office • Original Field Notes

Book Number

462

The images in this file are photographs of the notes of the original surveys of the State of Nebraska on file in the Office of the Nebraska State Surveyor located in Lincoln, Nebraska.

The original surveys in Nebraska began in the mid 1850's and were completed in the mid 1880's. The Nebraska office of the Surveyor General was closed June 30, 1886.

Field Notes
of
the Survey and Subdivision of
Township No. 17 N. of Range No. 22
West of 6th P. M.
in the
State of Nebraska

Executed by James L Slocum
Deputy Surveyor under Joint
Contract No. 73
dated May 14th 1873

Survey ~~e~~
Commenced June 10th 1873
Completed June 14th 1873.

~~List of Names~~

Town 17 Range 22 W



List of Names, of Persons employed to assist in Surveying this Township, showing their respective capacities in which they acted

A. M. Forbes } Chainmen
Albert Rowe }
C. W. Tuers Moundman
John Black flagman

T. 17. R. 22.

To determine the proper adjustment of my Compass for the Subdivision of this Township I commenced at the Cor. to Townships 16 and 17. of Ranges 21 and 22 West. and ran North on a blank line along the East line of Sec. 36. 40 ch

Variation 12° 50'. E.

40.00 to a point 29 links West of the 1/4 Sec. corner.

80.05 To a point 58 links West of the Cor. to Secs 25 & 36

to retrace this line or run parallel to it my Compass must be adjusted to a

Var. of 12°. 15' E.

Survey commenced

June 10th 1873

From the Cor. to Sect. 35 and 36 on South line of the Township I run North between Sec. 35 & 36.
Var. 12° 15' E

23.00 Canon bears N. E

40.00 Set Elm post 4' long 3" square deposit charred stake and raised mound of earth 3'x3'□ with pits 24"–18" as per instruction for 1/4 Sec cor.

80.00 Set Elm post 4' x 3"□ deposit charred stake and raised mound of earth 3'x3'□ with pits 27"x18"∓ as per instructions for Cor to Sec. 25. 26. 35. 36

Land broken
Soil 3rd rate

East on a random line between Sec. 25 and 36.
Var. 13° 15' E

40.00 Set post for temporary 1/4 Sec. Cor.

78.40 Dry Creek.

79.90 Intersect East line of the Township 20 links South of the Cor to ~~Town~~ Sec. 25 & 36. from which Cor I run S. 89° 57' W. on a true line between Sec. 25 & 36.
Var. 13° 15' E

39.95 Set post of Elm 4' x 3"□ deposit charred stake and raised mound of earth 3'x3'□ with pits 18"x24" as per instructions for 1/4 Sec. Cor.

79.90 the Cor. to Sec. 25. 26. 35. & 36.

Land broken
Soil 3rd rate

T 17 N. Range 22 W.

North between Sec. 25 & 26.
Var. 12° 15' E

39.00 Cedar Canon 1 ch. wide

40.00 Set Cedar post 4' x 3" □ deposit charred stake 4' x 3" □ and raised mound of earth 3' x 3' □ with pits 24" x 18" as per instructions for ¼ Sec. Cor.

80.00 Set post 4' x 3" □ of Cedar deposit charred stake and raise mound of earth 3' x 3' □ with pits 24" x 18" as per instructions for the Cor to Sec. 23. 24. 25 & 26.

Land broken
Soil 3d rate

T 17 N. Range 22 W.

East on a random line between Sec. 24 and 25.
Var. 13° 15' E

39.50 Dry Creek. S.E.

40.00 Set stake for Temporary ¼ Sec Cor.

80.17 Intersect East line 20 links south of the Cor to Sec. 24 & 25. from which Cor. Run S 89° 51' West on a true line between Sec. 24 & 25.
Var. 13° 15'

40.08½ Set Cedar post 4'-3" □ deposit charred stake and raised mound of earth 3'-3' □ with pits 18 x 24" 1' deep as per instructions for ¼ Sec. Cor.

80.17 The Cor to Sec. 23. 24. 25 & 26.

Land gently rolling
Soil 2d rate.

T. 17 N. Range 22 W.

North between Sec. 23 & 24
Var. 12° 15' E.

20.00 Dry Creek, enter Sand hills.

40.00 Set post 4' + 3" □ 1' in ground deposit charred stake and raise mound of earth 3' X 3' □ with pits 18 + 24" 1' deep as per instructs. ~~for the Cor to Secs 13. 14. 23~~ for 1/4 Sec. Cor.

58.00 high Sand hills.

80.00 Set post 4' X 3" □ 1' in ground deposit charred stake and raise mound of earth 3' X 3' □ with pits 18 X 24" 1' deep as per instructions for the Cor to Secs. 13. 14. 23 & 24

Land ~~to~~ Sand hills.
Soil 3rd rate

T. 17 N. Range 22 W.

East on a random line between Sec. 13 and 24
Var. 13° 15'

40.00 Set stake for temporary 1/4 Sec. Cor.

80.50 Intersect East line at a point 35 links South of the Cor to Secs. 13 & 24. from which Cor I run S. 89° 45' West on a true line between Secs. 13 & 24.
Var. 13° 15' E

40.25 Set post 4' + 3" □ 1' in ground and ~~raise~~ deposit charred stake and raise mound of earth 3' X 3' □ with pits 18 X 24" 1' deep. as per instructions for 1/4 Sec. Cor.

80.50 The Cor to Secs. 13. 14. 23. & 24.

Land Sand hills.
Soil 3rd rate

T. 17 N Range 22 W

North between Sec. 13 & 14
Var. 12° 15'

40.00 Set post 4' x 3" □ raise mound of earth 3' + 3' □ with pits 18 x 24" 1' deep and deposite charred stake as per instructions for 1/4 Sec Cor.

80.00 Set post 4' x 3" □ raised mound of earth 3' + 3" □ ~~Depo~~ with pits 18 x 24" 1 foot deep and deposite charred stake for the cor to Sec. 11. 12. 13 and 14

Land Sand hills.
Soil Sand

T 17 N. Range 22 W.

East on a random line between Sec. 12 & 13.
Var. 13° 15'

40.00 Set stake for temporary 1/4 Sec cor.

80.12 Intersect East line of Township at the Cor. to Sec. 12 & 13. from which cor. I run West on a true line between Sec. 12 & 13.
Var. 13° 15' E

40.06 Set post 4' x 3" □ deposeith charred stake and raise mound of earth 3' x 3' □ with pits 18" x 24" 1' deep as per instruct.s for 1/4 Sec cor.

80.12 The cor to Sec.s 11. 12. 13 & 14.

Land sand hills.

T. 17 N Range 22 W.

North between Lec. 11 & 12.
Var. 12° 15'

40.00 Set post 4' x 3" □ 1' in ground ~~raise~~ deposit charred stake and raise mound of earth 3' x 3' □ with pits 18 x 24" 1' deep as per instructing for ¼ Sec. Cor.

80.00 Set post 4' x 3" □ 1' in ground deposit charred stake and raise mound of earth 3' + 3' □ with pits 18 x 24" 1' deep as per instructions for the Cor to Sec. 1. 2. 11 & 12.

Land Sand hills
Soil 3rd rate.

T. 17 N. Range 22 W.

East on a random line between Lec. 1 & 12.
Va. 13° 15' E

40.00 Set stake for temporary ¼ Sec. Cor.

80.20 Intersect East line ~~ten~~ at a point 12 links north of the Cor to Sec. 1 & 12. from which Cor I run N. 89° 55' West on a true line between Sec. 1 & 12.
Var. 13° 15' E

40.10 Set post 4' x 3" □ 1' in ground deposit charred stake and raise mound of earth 3' + 3' □ with pits 18 + 24" 1' deep as per instructing for ¼ Sec. Cor.

80.20 The Cor to Sec. 1. 2. 11 & 12.

Land Sand hills.
Soil 3rd rate

T. 17. N. Range 22 W.

North on a random line between Sec.s 1 & 2.
Var. 12°. 15' E

40.00 Set post for temporary 1/4 Sec-Cor.
55.00 Valley 5 chs wide
80.74 Intersect North line of Township 10 links East of the Cor. to Sec.s 1 & 2 from which Cor. I run S 4' E on a true line between Sec.s 1 & 2.
40.74 Set post 4' x 3" □ va 12° 15' E 1 foot in ground deposite charred stake and raise mound of earth 3' x 3' □ with pits 18 x 24" 1' deep as per Instructions for 1/4 Sec Cor.
80.74 the Cor to Sec.s 1. 2. 11 & 12

Land Sandy
3 d rate
in Valley 2 d rate

Jan 10th 1873

T 17 N. Range 22 W.

North between Sects ~~34~~ 34 & 35'
Var. 12. ~~&~~ 15' E

40.00 Set post 4' x 3" □. 1' in ground deposite charred stake and raise mound of earth 3' x 3' □ with pits 18 x 25" 1' deep as per instructions for 1/4 Sec. Cor.
80.00 Set post 3' + 3" □ deposite charred stake and raise mound of earth 3' x 3' □. with pits 18" + 24" 1' deep as per instructions for the Cor to Sec.s 26. 27. 34 and 35.

Land gently rolling Prairie
Soil. 2 d rate.

T. 17. N. Range. 22. W.

East on a random line between Secs. 26. & 35'

Var. 13°15'. E

22.00 head of a ravine N. with Elm trees in it

40.00 Set stake for temporary 1/4 Sec cor.

80.36 Intersect East line 20 links South of the Cor to Secs. 25. 26. 35 & 36. from which Cor. I run S. 89°.51' W on a true line between Sects 26 & 35

Var. 13°15' E

40.18 Set post 4' x 3" □ deposite charred stake and raise mound of earth 3' + 3' □ with pits 12 x 24" 1' deep as per instructs for 1/4 Sec. Cor.

80.36 the Cor to Secs. 26. 27. 34 & 35'

Land broken
Soil 3d rate

T. 17. N. Range. 22. W.

North between Secs. 26 and 27.

Var. 12°15'

40.00 Set post 4' x 3" □ 1' in ground deposite charred stake and raise mound of earth 3' + 3' □ with pits 18" x 24" 1' deep as per instructions for 1/4 Sec Cor.

80.00 Set post 4' x 3" □ deposite charred stake and raise mound of earth 3' x 3' □ with pits 18 x 24" □ 1' deep as per instructions for the Cor. to Sects 22. 23. 26. & 27.

Land gently rolling prairie
Soil 2d rate

T. 17. N. Range. 22. W.

~~North between Secs.~~
East on random Line between Secs. 23 & 26.
Var. 13° 15'

0.50. Ravine 3 chs wide. deep.

40.00 Set stake for temporary ¼ Sec cor.

58.00 Ravine dry Creek in N.E.

80.40 Intersect East line 14 links North of the Cor to Secs. 23. 24. 25 & 26. from which Cor I run N. 89° 54' W on a true line between Secs. 23 and 26.

Var. 13° 15' E

40.20. Set post 4" x 3" □ 1 foot in ground deposite charred stake and raise mound of earth 3' x 3' □ wit pits 18 x 24" 1' deep as per instructions for ¼ Sec. cor.

80.40 The Cor to Secs. 22. 23. 26 & 27.
Land very broken
Soil 3rd rate

T. 17. N. Range. 22. W.

North between Secs 22 & 23
Var. 12° 15' E

40.00 Set post 4" x 3" □ 1' deep in ground deposit charred stake and raise mound of earth 3' x 3' □ with pits 18 x 24" 1' deep as per instructions for ¼ Sec. cor.

80.00 Set post 4" x 3" □ 1' in ground deposite charred stake and raise mound of earth ~~with~~ 3 x 3 □ with pits 18" x 24" 1' deep as per instructions for Cor to Secs. 14. 15. 22. & 23.

Land broken by heads of Canons
Soil 3rd rate.

T. 17. N. Range. 22. W.

East on a random line between
Sec. 14. & 23.
Va. 13° 15' E.

40.00 Set stake for temporary 1/4 Sec Cor.
80.45 intersect East line 45 links North
of the Cor. to Sec. 13. 14. 23. & 24
from which Cor I run N. 89° 41' W
on a true line between Sec. 14 & 23.
Va. 13° 15' E

80.22½ Set post 4' X 3" □ deposit charred
stake and raise mound of earth
3' X 3' □ with pits 18 X 24" 1' deep
as per instructions for 1/4 Sec Cor.
80.45. the Cor to Sec 14. 15. 22 & 23

Land ~~Bottom~~ hilly
Soil 3rd rate

T. 17. N. Range. 22. W.

North between Sec. 14 and 15.
Var. 12° 15'.

40.00 Set post 4' X 3" □ 1' in ground de-
posit charred stake and raise
mound of earth ~~with~~ 3' X 3' □ with
pits 18 X 24" 1' deep as per instruc-
tions for 1/4 Sec. Cor.

80.00 Set post 4' X 3" □ 1 foot in ground
deposit charred stake and raise
mound of earth 3' X 3' with pits
18 X 24" 1' deep as per instructions
for Cor to Sec. 10. 11. 14 and 15.

Land Sand hills.
Soil 3rd rate.

T. 17. N. Range. 22. W.

East on a random line between Sec^s. 11 and 14.

Var. 13° 15'

40.00 Set stake for ~~1/4~~ temporary 1/4 Sec Cor.

80.38 Intersect East line 12 links North of the Cor to Sec^s. 11. 12. 14 (13) × 15 (14)' from which Cor I run N 89° 55' W. on a true line between Sec^s. 11 and 14

Va. 13° 15

40.19 Set post 4' × 3" □ 1' in ground deposite charred stake and raise mound of earth 3' × 3' □ with pits 18 × 24" 1' deep as per instructions for 1/4 Sec Cor.

80.38 the Cor. to Sec^s. 10. 11. 14 & 15.

Land Sand hills

Soil, 3^d rate —

T. 17. N. Range. 22. W.

North between Sec^s. 10 & 11

Va. 12° 15' E

40.00 Set post ~~de~~ 4' × 3" □ 1' in ground deposite charred stake and raise mound of earth 3' × 3' □ with pits 18 × 24". 1' deep as per instructions for 1/4 Sec. Cor.

80.00 Set post 4' × 3" □ 1' in ground deposite charred stake and raise mound of earth 3' × 3' □ with pits 18 × 24" 1' deep as per instructions for ~~1/4 Sec~~ Cor. to Sec^s 2. 3. 10. and 11.

Land Sand hills

Soil 3^d rate.

T. 17 N., Range 22 W.

East on a random line between
Sec. 2 and 11.
Var. 13° 15' E
40.00 Set stake for temporary 1/4 Sec. Cor
80.24 Intersect East line at the Cor
to Sec. 1. 2. 11 & 12. from which
Cor I run due West on a true line
between Sec. 2 & 11
Var. 13° 10' E
40.12 Set post 4' x 3" □ 1' in ground dispo-
site charred stake and raise
mound of earth 3' x 3' □ with
pits 18 x 24" 1' deep as per in-
structions for 1/4 Sec. Cor.
80.24 the Cor to Sec. 2. 3. 10 & 11.
Land sand hills
Soil 3rd rate.

T. 17 N., Range 22 W.

North on a random line between
Sec. 2 & 3
Var. 12° 15' E
40.00 Set stake for temporary 1/4 Sec Cor
80.50 Intersect North line of Township
60 links West of the Cor to Sec.
2 & 3. from which Cor I run
S. 26' West on a true line between
Sec. 2 & 3.
Va. 12° 15' E.
40.50 Set Post 4' x 3" □ ~~rai~~ 1' in ground
dysosite charred stake and
raise mound of earth 3' x 3' □
with pits 18 x 24" 1' deep as
per instructions for 1/4 Sec Cor
80.50. the Cor to Sec. 2. 3. 10 & 11
Land sand hills
Soil 3rd rate.

T. 17. N. Range 22. W.

North between Sec. 33 & 34.
Var. 12° 15'

40.00 Set post 4' x 3" □, 1' in ground deposite charred stake raise mound of earth 3' x 3' □ with pits 18" x 24" 1' deep as per instructions for ¼ Sec. cor.

80.00 Set post 4' x 3" □ ~~de~~ 1' in ground deposite charred stake and raise mound of earth 3' x 3' □ with pits 18 x 24" 1' deep as per instructions for cor to Sect. 27.28 33 and 34

Land level prairie
Soil 2d rate

June 11th 1873

T. 17. N. Range 22. W.

East on a random line between Sec. 27 and 34.
Var. 13° 15' E

40.00 Set stake for temporary ¼ Sec. cor.

80.20 Intersect East line 16 links North of the Cor to Sec 26. 27. 34 & 35 from which Cor I run N 89° 53' W. on a true line between Sec 27. & 34.
Var. 13° 15' E

40.10 Set post 4' x 3" □ 1' in ground, deposite charred stake and raise mound of earth 3' x 3' □. with pits 18" x 24" 1' deep as per instructions for ¼ Sec. cor.

80.20 the Cor to Sec. 27. 28. 33 & 34.

Land level prairie
Soil 2d rate.

T. 17. N. Range 22. W.

North between Sec. 27. & 28
Var. 12.° 15' E

40.00 Set post 4' x 3" □, deposite charred stake and raise mound of earth 3' x 3' □ with pits 18 x 24" 1' deep as per instructions for 1/4 Sec. Cor.

80.00 Set post 4' x 3" □, deposite charred stake and raise mound of earth 3' x 3' □ with pits 18 x 24" 1 foot deep as per instructions for Cor to Sec. 21. 22. 27 & 28

Land, level prairie
Soil 2d. rate.

T. 17. N. Range 22. W.

East on a random line between Sects. 22 and 27.
Var. 13.° 15' E

40.00 Set stake for temporary 1/4 Sec Cor.

80.30 Intersect East line at a point 16 links South of the Cor. to Sect. 22. 23. 26. and 27, from which Cor I run S. 89.° 53' West on a true line between Sect. 22 & 27.
Var. 13.° 15' E

40.15 Set post 4' x 3" □ ~~de~~ 1' in ground deposite charred stake and raise mound of earth 3' x 3' □ with pits 18 x 24" 1' deep as per instructions for 1/4 Sec. Cor.

80.30 the Cor. to Sec. 21. 22. 27 & 28

Land rolling
Soil 2d – 3d, rate.

T. 17. N. Range. 22. W

North between Sec. 21. and 22
Var. 12° 15' E

40.00 Set post 4' x 3" □ 1' in ground, deposite charred stake and raise mound of earth 3' x 3' □ with pits 18 x 24", 1' deep as per instructions for ¼ Sec. Cor.

80.00 Set post 4' x 3" □ 1 foot in ground deposite charred stake and raise mound of earth 3' x 3' □ with pits 18 x 24" 1' deep as per instructions for Cor to Sec. 15. 16. 21 & 22

Land level prairie
Soil 2nd rate

T. 17. N. Range. 22. W.

East on a random line between Sec. 15 and 22
Var. 13° 15' E

1.00 Bluff

40.00 Set stake for temporary ¼ Sec. Cor.

79.80 Intersect East line at the Cor to Sec. 14. 15. 22 & 23. from which Cor 2 mi due west on a true line between Sec. 15 & 22.
Var. 13° 15. E

39.90 Set post 4' x 3" □ 1' in ground deposite charred stake and raise mound of earth 3' x 3' □ with pits 18 x 24" and 1' deep as per instructions for ¼ Sec. Cor.

79.80 The Cor to Sec. 15. 16. 21. & 22.

Layd gently rolling & Bluffs
Soil 2nd rate.

T. 17. N. Range. 22. W.

North between Sects 15 and 16

Var. 12° 15' E

22.00 Common course N E.

40.00 Set post 4' x 3" □ 1' in ground deposite charred stake and raise mound of earth 3' x 3' □ with pits 18 x 24" & 1' deep as per instructions for 1/4 Sec. Cor.

80.00 Set post 4' x 3" □ 1 foot in ground deposite charred stake and raise mound of earth 3' x 3' □ with pits 18 x 24" 1' deep as per instructions for Cor ~~of~~ to Sect. 9. 10. 15 & 16.

Land 1st part broken
Rest Bottom rolling
Soil in Bottom 1st rate

T. 17. N. Range. 22. W.

East on a random Line between Sect. 10 & 15.

Var. 13° 15' E

40.00 Set stake for temporary 1/4 Sec Cor.

80.18 Intersect East line at the Cor to Sect. 10. 11. 14. 15. from which Cor. I run due West on a true Line between Sect 10 & 15.

Var. 13° 15' E.

40.09 Set post 4' x 3" □ 1 foot in ground deposite charred stake and raised mound of earth 3' x 3' □ with pits 18 x 24" 1' deep ~~as~~ per instructions for 1/4 Sec Cor.

80.18. the Cor to Sect. 9. 10. 15 & 16.

Land Bottom
Soil 1st rate.

T. 17. N. Range. 22. W.

North between Sec. 9 and 10
Var. 12° 15' E

40.00 Set post 7' x 3" □ 1' in ground deposit charred stake and raise mound of earth 3' x 3' □ with pits 18 x 24" 1' deep as per instructions for ¼ Sec cor.

60.00 Chg. runs East

80.00 Set post 7' x 3" □ 1' in ground deposit charred stake and raise mound of earth 3' x 3' □ with pits 18 x 24" 1' deep as per instructions for the Cor to Sec. 3. 4. 9 and 10

Land rolling
Soil 2d rate

T. 17. N. Range. 22. W.

East on random line between Sec. 3 and 10.
Var. 13° 15' E

40.00 Set stake for temporary ¼ Sec. Cor.

80.00 Strike the Cor. to Sec. 2. 3. 10. & 11. from which Cor. I run due West on a true line between Sec. 3 and 10:
Var. 13° 15' E

40.00 Set post 7' x 3" □ 1' in ground deposit charred stake and raise mound of earth 3' x 3' □ with pits 18 x 24" 1 foot deep as per instructions for ¼ Sec. Cor.

80.00 The Cor to Sec 3. 4. 9 & 10

Land rolling
Soil 2d rate

T. 17. N. Range. 22. W.

North on a random Line between Sect. 3 & 4.
Var. 12°15' E

40.00 Set stake for temporary ¼ Sec Cor.

80.20 Intersect North line of the Township at the Cor. to Sect. 3 & 4. from which Cor. I run due South on a true line between Sect 3 & 4
Var. 12° 15'. E

40.20 Set post 4'x 3" □ 1' in ground deposite charred stake and raise mound of earth 3'x3'□ with pits 18 x 24" 1 ft deep as per instructions for ¼ Sec. Cor.

80.20 The Cor to Sect. 3.4.9 & 10
Land rolling
Soil 3d rate

T. 17. N. Range. 22. W.

North between Sects 32 and 33
Variation 12°15' E

40.00 Set post 4'x 3" □ 1' in ground, deposit charred stake and raised mound of earth 3'x 3'□ with pits 18 x 24" 1 foot deep as per instructions, for ¼ Sec. Cor.

80.00 Set post 4'x 3'□ 1' in ground, deposite charred stake and raise mound of earth 3'x 3'□ with pits 18 x 24' 1' deep as per instructions for the Cor to Sect. 28. 29. 32 and 33.
Land very broken
Soil 3d rate.

T. 17. N. Range. 22. W.

East on a random Line between Sect. 28 & 33.

Var. 13.15' E

3.00 Cedar Cannon bears S.E.

40.00 Cedar Cannon bears S.W.

Set post for temporary 1/4 Sec. Cor (9 x 3" □, 1' in ground, deposite charred stake and raise mound of earth 3' x 3' □ with pits 18 x 24" 1' deep as per instructions for 1/4 Sec. Cor.

80.30 Intersect East line 16 links North of the Cor to Sects. 27. 28. 33 and 34, from which Cor I run N. 89°53' West on a true line between Sect. 28 and 33.

Var. 13°15' E

40.15 Set post ×

80.30 the Cor to Sect 28. 29. 32 and 33.

Land gently rolling

Soil 2d rate.

June 12th 1873

T. 17. N. Range. 22. W.

North between Secs 28 and 29.

Var. 12°15'

2.00 Cedar Cannon bears S.E.

40.00 Set post 9' x 3" □ 1' in ground deposite charred stake and raise mound of earth 3' x 3' □ with pits 18 x 24" 1' deep as per instructions for 1/4 Sec. Cor.

80.00 Set post 9' x 3" □ 1' in ground deposite charred stake and raise mound of earth ~~with~~ 3' x 3' □ with pits 18" x 24" 1' deep as per instructions for the Corner to Sect. 20. 21. 28 and 29

Land rolling

Soil 3d rate.

T. 17. N. Range. 22. W.

East on a random Line between Secs. 21. and 28.

Var. 13° 15'

40.00 Set stake for temporary 1/4 Sec. Cor.

89.75 Intersect East line 20 links North of the Cor. to Secs 21. 22. 27 and 28 from which Cor from N. 89°. 51' W on a true Line between Secs 21. & 28

40.37½ Set post 4' x 3" □ 1' in ground deposite charred stake and raise mound of earth 3' x 3' □ with pits 18 x 24" 1' deep as per instructions for 1/4 Sec. cor.

80.75 the Cor to Secs 20. 21. 28 and 29

Land rolling Prairie

Soil 2° rate.

T. 17. N. Range 22 W

North between Secs 20 and 21.

Var. 12° 15'. E.

40.00 Set post 4' x 3" □ 1' in ground deposite charred stake and raise mound of earth 3' x 3' □ with pits 18 x 24" 1' deep as per instructions for 1/4 Sec. Cor

80.00 Set post 4' x 3' □ 1' in ground deposite charred stake and raise mound of earth 3' x 3' □ with pits 18 x 24" 1 foot deep as per instructions for the Cor. to Secs. 16. 17. 20 & 21.

Land gently rolling

Soil 2° rate

T. 17. N. Range. 22. W.

East on a random Line between Sect^s 16 and 21.

Variation 13°15' E

~~37.00 Pond 11.50 wide~~

~~40.00 Set Stake for temporary 1/4 Sec. Cor~~

~~43.00 Pond 11.50 wide~~

~~1/4 Cor. falling in Pond. I set~~

37.00 Set temp. Witness Cor. on West bank of a pond

59.00 leave pond

80.00 Intersect East line at the Cor to Sec^s 15.16.21.22. from which Corner I run due West to the Cor. to Sec^s 16.17.20 & 21.

Land gently rolling
Soil 2^d rate

Va. 13°15' E

40.00 The pt for qr. Sec cor in pond cannot be established.

43.00 Set post 4' x 3" □ 1' in ground, deposit charred stake, raise mound of earth 3' x 3' □ with pits 18 x 24" 1' deep for witness to qr Sec Cor.

80.00 Cor to Secs 16.17.20 & 21

T. 17. N. Range. 22. W.

North between Sec^s 16 & 17.

var. 12°15'.

40.00 Set post 4' x 3" □ 1' in ground deposite charred stake and raise mound of earth 3' x 3' □ with pits 18 x 24" 1' deep as per instructions for 1/4 Sec. Cor

80.00 Set post 4' x 3" □ 1' in ground deposite charred stake and raise mound of earth 3' x 3' □ with pits 18 x 24" 1' deep as per instructions for Cor. to 8.9.16. and 17.

Land gently rolling
Soil 2^d rate

T. 17. N. Range. 22. W.

East on a random Line between Sec. 9 and 16.
Var. 13° 15' E

40.00 Set Stake for temporary 1/4 Sec Cor

80.26 Intersect East line 18 links South of the Cor to Sec 9. 10. 15 & 16 from which Cor Drum S. 89° 52' W on a true Line between Sec. 9 and 16.

Var. 13° 15' E

40.13 Set post 4' x 3" □ 1' in ground deposite charred stake and raise mound of earth 3' x 3' □ with pits 18 & 24" 1' deep as per instructions for 1/4 Sec cor.

80.26 the cor to Sec 8. 9. 16 & 17

Land very broken
Soil 3° rate

T. 17. N. Range. 22. W.

North between Sec 8 and 9
Var. 12° 15' E

40.00 Set post 4' x 3' □ 1' in ground deposite charred stake and raise mound of earth 3' x 3' □ with pits 18" x 24" 1' deep as per instructions for 1/4 Sec. Cor.

80.00 Set post 4' x 3" □ 1' in ground deposite charred stake and raise mound of earth 3 x 3' □ with pits 18 — 24" 1' deep as per instructions for Cor to Sec 4. 5. 8 & 9.

Land hilly & broken
Soil. 3° rate.

T. 17. N. Range. 22. W.

East on a random line between Sec^s. 4 and 9

Var. 13° 15' E

30.00 Cañon 4 chs wide bears S. East

~~38.00 Bluffs.~~

40.00 Set stake for temporary 1/4 Sec. Cor

79.90 Intersect East line 28 links South of the Cor. to Sec^s. 3. 4 9 and 10, from which Cor. I run S. 89° 48' West on a true line between Sec^s. 4 & 9

Var 13° 15'

39.95 Set post 4' x 3" □ 1' in ground deposite charred stake and raise mound of earth 3' x 3' □ with pits 18" x 24" 1' deep as per instructions for 1/4 Sec Cor

79.90 the Cor. to Sec^s. 4. 5. 8 & 9 & ~~10~~.

Land very broken

Soil 3^d rate

T. 17. N. Range. 22. W.

North on a random line between Sec^s. 4 & 5.

Var. 12° 15' E

30.00 Cañon 4 chs wide bears East

38.00 Bluffs

40.00 Set stake for temporary 1/4 Sec. Cor.

45.00 [illegible]

80.90 Intersect North line of the Township 16 links East of the Cor to Sects 4 and 5^t from which Cor I run S. 7' E on a true line between Sec^s. 4 & 5.

Var. 12°. 15' E

40.90 Set post 4' x 3" □ 1' in ground deposite charred stake and raise mound of earth 3' x 3' □ with pits 18 + 24" 1' deep as per instructions for 1/4 Sec Cor.

80.90 the Cor. to Sec^s. 4. 5. 8. & 9.

Land very broken

Soil 3^d rate.

T. 17. N. Range. 22. W.

North between Sec. 31 & 32
Var. 12° 15'

49.00 Ravine bears S.E

40.00 Set post 4' x 3" □ 1' in ground deposite charred stake and raise mound of earth 3' x 3' □ with pits 18" x 24" 1' deep as per instructions for 1/4 Sec cor.

80.00 Set post 4" x 3" □ 1' in ground deposite charred stake and raise mound of earth 3' x 3' □ with pits 18 x 24" 1' deep as per instructions for Cor to Sec. 29. 30. 31. & 32.

Land broken
Soil 3rd rate

T. 17. N. Range. 22. W.

East on a random line between Sec. 29 and 32
Var. 13° 15'

2.00 Ravine bears South

40.00 Set stake for temporary 1/4 Sec. Cor

79.78 Intersect East line 21 links south of the Cor to Sec. 28. 29. 32 & 33 from which Cor I run S. 89. 51' W on a true line between Sec 29 and 32. Var. 13° 15' E

39.89 Set post 4' x 3" □ 1' in ground deposite charred stake and raise mound of earth 3' x 3' □ with pits 18 x 24" 1' deep as per instructions for 1/4 Sec cor

79.78 the Cor. to Sec. 29. 30. 31 & 32

Land very broken
Soil 3rd rate

T. 17. N. Range. 22. W.

West on a random line between Sect. 30 & 31.
Var. 13° 15' E

40.00 Set stake for temporary 1/4 Sec. Cor
~~79~~ 61.00 Ravine bears S.E.
79.60 Intersect west line of Township at Cor to Sect. 30 & 31. from which Cor I run due East between Sect. 30 & 31
Var. 13° 15' E
39.60 Set post 4' x 3" □ 1' in ground deposit charred stake and raise mound of earth 3' x 3' □ with pits 18" x 24" 1' deep as per Instructions for 1/4 Sec Cor.
79.60 the Cor to Sect 29. 30. 31. 32.
Land very broken
Soil 3d. rate

June 13th 1873

T. 17. N. Range. 22. W.

North between Secs 29 and 30.
Var. 12° 15' E
40.00 Set post 4' x 3" □ 1' in ground deposit charred stake and raise mound of earth 3' x 3' □ with pits 18 x 24" 1' deep as per instructions for 1/4 Sec. Cor.
80.00 Set post 4' x 3" □ 1' in ground deposit Charred stake and raise mound of earth 3' x 3' □ with pits 18" x 24" 1' deep as per instructions for cor to Sects 19. 20. 29. 30
Land Table Land in North part South part broken
Soil 2d. & 3d. rate

T. 17. N. Range. 22. W.

East on a random line between Sec. 20 & 29
Var. 13° 15' E

40.00 Set stake for temporary 1/4 Sec Cor.
80.00 Intersect East line at the Cor to Sec 20. 21. 28 & 29 from which Cor I run due West on a true line between Sec. 20 & 29
Var 13° 15' E

40.00 Set post 4' x 3" □ 1' in ground deposite charred stake and raise mound of earth 3' x 3' □ with pits 18 x 24" 1' deep as per instructions for 1/4 Sec. Cor.

80.00 The Cor to Sec. 19. 20. 29 & 30.
Land gently rolling
Soil 2d rate

T. 17. N. Range. 22. W.

West on a random line between Sec. 19 and 30.
Var. 13° 15'

40.00 Set stake for temporary 1/4 Sec Cor.
46.00 Canon bears South.
79.00 Intersect West line of the Township 40 links South of the Cor to Sec. 19 and 30 from which Cor I run S. 89° 43' East on a true line between Sec. 19 & 30
Var. 13° 15' E

39.00 Set post 4' x 3" □ 1' in ground deposite charred stake and raise mound of earth 3' x 3' □ with pits 18 x 24" 1' deep as per instructions for 1/4 Sec. Cor.

79.00 The Cor to Sec 19. 20. 29 and 30.
Land gently rolling
Soil 2d rate

T. 17. N. Range. 22. W.

North between Sects 19 and 20
Var. 12° 50'. E

~~40.00 Set stake for temporary 1/4 Sec Cor.~~

40.00 Set post 4' x 3" □ 1' in ground deposite charred stake and raise mound of earth 3' x 3' □ with pits 18 x 24" 1' deep as per in Instructions for 1/4 Sec cor.

80.00 Set post 4' x 3" □ 1' in ground deposite charred stake and raise mound of earth 3' x 3' □ with pits 18 x 24" 1' deep as per instructions for the Cor to Sect. 17. 18. 19 & 20.

Land gently rolling
Soil 2d. rate

T. 17. N. Range. 22. W.

East on a random Line between Sect. 17. and 20.
Var. 13° 15'

40.00 Set stake for temporary 1/4 Sec Cor.

80.00 Intersect East line 20 links South of the Cor to Sect. 16. 17. 20 & 21. from which cor Bears S. 89° 57' West on a true line between Sect. 17 and 20.
Var. 13° 15'. E

40.00 Set post 4' x 3" □. 1' in ground deposite charred stake and raise mound of earth 3' x 3' □ with pits 18 x 24" 1' deep as per instructions for 1/4 Sec. Cor.

80.00 the Cor. to Sect. 17. 18. 19. 20.

Land rolling prairie
Soil 2d. rate.

T. 17. N. Range. 22. W.

West on a random line between Sec. 18 & 19

Var. 13° 15' E

40.00 Set stake for temporary 1/4 Sec Cor.

78.80 Intersect West line of the Township ~~South~~ 74 links South of the Cor to Sec. 18 & 19 from which Cor I run ~~S. 88~~ S. 89° 28' East on a true line between Sec. 18 and 19

Var. 13° 15' E

38.80 Set post 4' x 3" □ 1' in ground deposite charred stake and raise mound of earth 3' x 3' □ with pits 18" x 24" 1' deep as per instructions for 1/4 Sec. Cor.

78.80 the Cor to Sec. 17. 18. 19 & 20

Land rolling

Soil 2d rate

T. 17. N. Range. 22. W.

North between Sec. 17 & 18

Var. 12° 15' E

40.00 Cannon with Timber in bears East Set post 4' x 3" □ 1' in ground deposite charred stake and raise mound of earth 3' x 3' □ with pits 18 x 24" 1' ~~deep~~ ~~fo~~ as per instructions for 1/4 Sec. Cor.

44.00 Swale 5 chs wide

80.00 Set post 4' x 3" □ 1' in ground deposite charred stake and raise mound of earth 3' x 3' □ with pits 18 x 24" 1' deep as per instructs for Cor to Sec. 7. 8. 17. 18.

Land rolling

Soil 2d rate.

T. 17. N. Range 22. W.

East on a random line between Sec. 8 and 17.
Var. 13° 15' E

40.00 Set stake for temporary 1/4 Sec Cor.

80.20 Intersect East line 24 links South of the Cor to Sec. 8. 9. 16 & 17 from which Cor I run S. 89° 50' West on a true line between Sec. 8 and 17
Var. 13° 15' E

40.10. Set post 4' x 3" □ 1' in ground deposit charred stake and raise mound of earth 3' x 3' □ with pits 18" x 24" 1' deep as per instructions for 1/4 Sec. Cor.

80.20 The Cor to Secs 7. 8. 17. & 18
Land rolling prairie
Soil 2° rate.

T. 17. N. Range. 22. W.

West on a random line between Sec. 7. and 18.
Var. 13° 15'

40.00 Set stake for temporary 1/4 Sec Cor.

79.00 Intersect West line of the Township 26. links North of the Cor. to Sec. 7 and 18, from which Cor I run N. 89. 49' E. on a true line between Sec. 7 and 18
Var. 13° 15'

39.00 Set post 4' x 3" □ 1' in ground deposit charred stake and raise mound of earth 3' x 3' □ with pits 18" x 24" 1' deep as per instructions for 1/4 Sec Cor.

79.00 The Cor to Secs. 7. 8. 17 & 18
Land rolling
Soil 2° rate

T. 17. N. Range. 22. W.

North between Sect 7. and 8
Var. 12° 15

40.00 Cañon with Cedar in bears N E.
Set post 4' x 3" □ 1' in ground
deposit charred stake and raise
mound of earth 3' x 3' □ with pits 18 x
24" 1' deep as per instructs
for 1/4 Sec. Cor.

80.00 Set post 4' x 3" □ 1' in ground
deposit charred stake and
raise mound of earth 3' x 3' □
with pits 18" x 24" 1' deep
as per instructions for
Cor to Sect 5. 6. 7 and 8.
Land rolling prairie
Soil 2° rate.

T. 17. N. Range. 22. W.

East on a random Line between
Sects 5 and 8
Var 13° 15' E

36.00 Cañon bears N E.

40.00 Set stake for Temporary 1/4 Sec Cor.

79.96 Intersect East line 17 links South
of the Cor to Sect 4. 5. 8. 9. from
which Cor. I run S. 89° 53' West
on a true Line between Sect
5 and 8.
Var 13° 15' E

39.98 Set post 4' x 3" □ 1' in ground
deposit charred stake and raise
mound of earth 3' x 3' □ with
pits 18 x 24" 1' deep as per
instructions for 1/4 Sec Cor.

79.96 the Cor to Sect 5. 6. 7. 8
Land rolling
Soil 2° rate.

T. 17. N. Range. 22. W.

West on a random Line between Sect. 6. and 7.
Var. 13° 15' E

70.00 Set stake for temporary ¼ Sec Cor
79.10 Intersect West line of Township 18 links North of the Cor to Sect 6 and 7. from which Cor B ran N. 89° 52' East on a true Line between Sect. 6 & 7
Var. 13° 15' E

39.10 Set post 4' x 3" □ 1' in ground deposite charred stake and raise mound of earth 3'x3'□ with pits 18 x 24" 1' deep as per instructions for ¼ Sec cor.

79.10 the Cor to Sect 5. 6. 7. & 8
Land broken
Soil 3d rate

T. 17. R 22. W.

North on a random Line between Sect. 5 and 6.
Var 12° 15' E

20.00 Pond 8 chs wide
40.00 Set stake for temporary ¼ Sec Cor.
81.10 Intersect North line of the Township 38 links West of the Cor to Sect. 5 & 6. from which Cor. I run S. 16' West on a true line between Sect. 5 and 6
Var. 12° 15' E

41.10 Set post 4' x 3" □ 1' in ground ~~with~~ deposite charred stake and raise mound of earth 3' x 3' □ with pits 18 x 24" 1' deep as per instructions for ¼ Sec Cor.

81.10 the Cor to Sect. 5. 6. 7 & 8
Land rolling
Soil 2d rate

June 14th 1893

General Description

The Southwest part of the Township is very broken, Soil 3d rate, — The Central part shown in the Diagram as Bottom is very good Land and fit for Cultivation. The Table Land is second rate sandy soil and fit for cultivation
There is Cedar, Elm & Black Walnut in ~~the~~ several Cañons
Water is scarce and only to be found in wet times or after heavy rains.

Township 17 N. Range 22. W. P. M.

A. List of Names of the individuals who assisted in running measuring and marking the Subdivisions and ~~meandering~~ lines and corners of the foregoing Field Notes of Township No. Seventeen North Range No. Twenty two west of the 6th P. M.

A. M. Forbes } Chainmen
Albert Rown }
C. W Tiers Moundman
John Black flagman

We hereby certify that we assisted James L. Slocum Deputy Surveyor in Subdivide Township No. 17 North of the Base Line of Range No. 22 West of the 6th Principal Meridian and that said Township has been in all respects to the best of our knowledge and belief, well and faithfully surveyed and the Boundary monuments planted according to the Instructions of the Surveyor General and of dimensions, character construction & marking and in the manner as specifically described in the foregoing field notes

A. M. Forbes Chainman
Albert Rowen
C. W. Suers Mountainman
John B. Black Flagman
James L. Slocum Compassman

Sworn & Subscribed to before me this 2d day of July A.D. 1873
James A. Smith
Notary Public

I James L. Slocum do solemnly swear that in pursuance of a joint contract No 7310 hereto James L. Slocum and David V. Stephenson are joint contractors with E. E. Cunningham United States Surveyor General for the District of Nebraska & Iowa bearing date the 14th day of May 1873 I have well faithfully & truly in my own proper person and strict conformity with instructions of the Surveyor General the surveying manual and Laws of the United States surveyed all of those points or portions of Township 17 North of the Base line of Range 22 West of 6th Principal Meridian in the state of Nebraska as are represented in the foregoing Field notes as having been surveyed under my direction and do further solemnly swear that all the corners of said surveyor have been established & perpetuated in strict accordance with the surveying manual & permitted instructions and special

instructions of the Surveyor General, of dimensions, character construction and marking and in the manner as specified described in the foregoing field notes, and that the foregoing are the true and original field notes of such survey

James L Slocum
Deputy Surveyor

Subscribed to by the said James L Slocum Dept Surveyor and sworn to before me a Notary Public Within and for Buffalo County Nebraska this Second Day of July A D 1873

James A Smith
Notary Public

Survey Commenced June 10th 1873 and Completed on June 14th 1873

Surveyor Generals Office
Plattsmouth Oct 17th 1873
The foregoing field Notes of the
survey and subdivision of Town
ship No 17 North of Range No 22
West of the 6th Principal Merid-
ian, executed by James L. Sloan
Deputy Surveyor under your contract
No 73. dated May 14th 1873
wherein James L. Sloan and
David L. Stephenson are your
contractors in the month of June
1873, having been critically ex-
amined - the necessary corrections
and explanations made the same
field Notes and the Survey they
describe are hereby approved

E. E. Cunningham
Surveyor General

Town 18 Range 22 W.

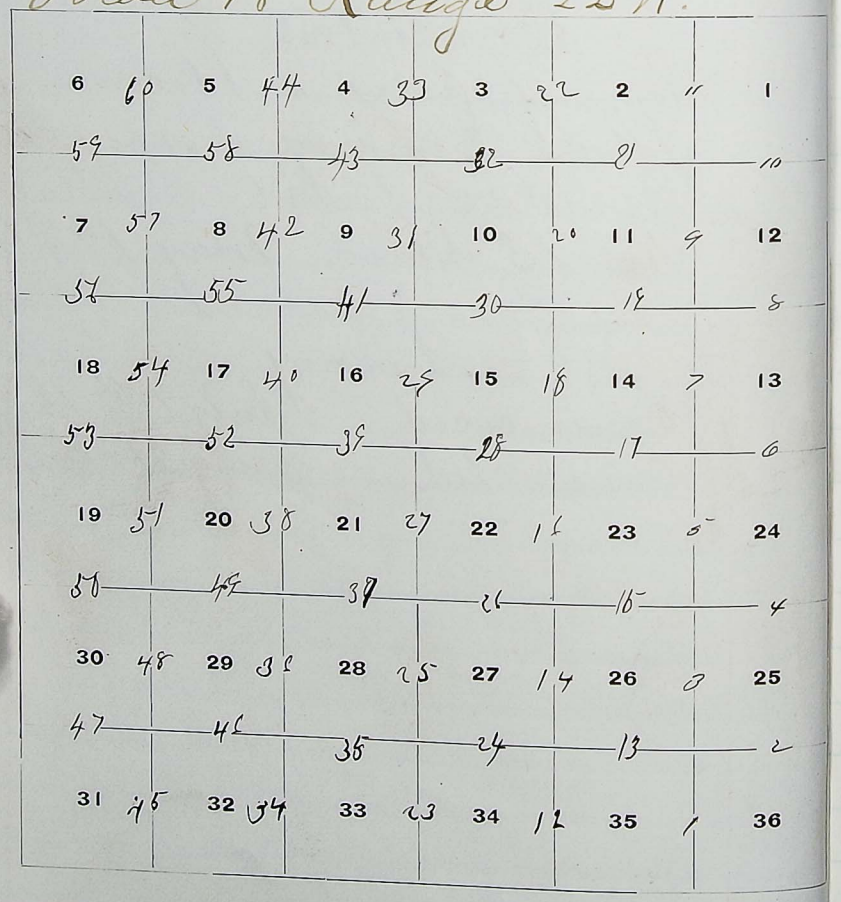

A list of the names of persons who assisted in surveying Township No 18 North Range 22 west of the 6th principal Meridian showing the respective capacities in which they acted

A M Forbes	Chainman
Albert Rowen	"
Cyrus Jones	Moundman
John B Black	Flagman

Chains	
	To determine the proper adjustment of my compass for subdividing this Township I commence at the cor to Townships 17 & 18 North Ranges 21 & 22 West and run North on a blank line along the East boundary of Sec 36
	Va 13° E.
40.23	1/4 Sec cor
80.23	cor to Secs. 25 & 36
	To retrace this line or run parallel thereto I find my compass is in proper adjustment

From the cor to Secs 25 & 36 on the South boundary of the Township I run
North on a true line Between Secs 25 & 36
Va 13° E.

40.06 Set post 4 ft - 12 in □ 4 ft in ground Deposit Charred Stake raise mound of Earth 2½ x 3½ ft □ with pits 12 x 24 in 1 ft deep as per instructions for a 1/4 Sec Cor

80.00 Set post 4 x 3 ft - □ 1 ft in ground Deposit Charred Stake raise mound of Earth 2½ x 3½ ft □ with pits 12 x 24 in 1 ft deep - as per instructions for a cor to Secs 25 & 36 35 & 36

Land Gently rolling

Soil 2d rate

Township No. 18 North

East on a random line
Between Secs. 25 & 36
Va 13° E

40.00 Set stake for temporary 1/4 sec Cor
80.31 Intersect the East boundary of the Township 10 lks North of the cor to Secs 25 & 36 from which Cor I run
N. 89°56 West on a line line between Secs 25 & 36
Va 13° E.

40.15 1/2 Set post 4 ft x 3 in □ 1 ft in ground Deposit Charred stake raise mound of Earth 2 1/2 x 3 1/2 ft □ with pits 12 x 24 in 1 ft deep — as per instructions for a 1/4 Sec Cor
80.31 Cor to secs 25 26 35 & 36

Land Rolling & Sandy
Soil 3d rate

Range No. 22 West 6th Pm.

North between Secs 25 & 26
Va 13° E

40.00 Set post 4 ft x 3 in □ 1 ft in ground Deposit Charred stake raise Mound of Earth 2 1/2 x 3 1/2 ft □ with pits 12 x 24 in 1 ft deep as per instructions for a 1/4 Sec Cor
80.00 Set post 4 ft x 3 in □ 1 ft in ground Deposit Charred stake raise Mound of Earth 2 1/2 x 3 1/2 ft □ with pits 12 x 24 in 1 ft deep as per Instructions for a Cor to Sec's 23 24 25 & 26

Land rolling & Sandy
Soil 3d rate

Township No 28 North

	Eastowa random line
	— Between secs 24 & 25
	Var 13° E
40.00	set stake for temporary 1/4 sec cor
80.36	Intersect the E. boundary of the Township 20 lks north of the Cor to Secs 24 & 25 from which Cor I run
	N° 89° 51' West on a true line
	Between secs 24 & 25
	Var 13° E.
40.18	set post 4 ft × 3 in □ 1 ft in ground Deposit charred stake raise mound of Earth 2½ × 3½ ft □ with pits 12 × 24 in 1 ft deep as per Instructions for a 1/4 sec cor
80.36.	Cor to Secs 23 24 25 & 26

Land Rolling prairie

Soil 3d rate

Range 22 West 6 PM

	North Between secs 23 & 24
	Var 13° E.
40.00	Set Post 4 ft × 3 in □ 1 ft in ground Deposit charred stake raise mound of Earth 2½ × 3½ ft □ with pits 12 × 24 in 1 ft deep as per instructions for a 1/4 sec cor
80.00	Set Post 4 ft × 3 in □ 1 ft in ground Deposit charred stake raise mound of Earth 2½ × 3½ ft □ with pits 12 × 24 in 1 ft deep as per instructions for a Cor to Secs 13 14 23 & 24

Land Rolling & Sandy

Soil 3d rate

Township 18 North

East on a random line
Between Secs 13 & 24
Va 13° E

40.00 Set stake for temporary 1/4 sec cor
80.15 Intersect the E Boundary of the Township 30 lks North of the Cor to Secs 13 & 24 from which Cor I run
N. 89° 47' West on a true line
Between Secs 13 & 24
Va 13° E,

40 07½ Set post 4 ft x 3 in □ 1 ft in ground deposit charred stake raise Mound of Earth 2½ x 3½ ft □ with pits 12 x 24 in 1 ft deep as per instructions for a 1/4 Sec cor
80.15 Cor to Secs 13 & 24 23 & 24

Land rolling
& Sandy
Soil 3d rate

Range No 22 West of the 6, P.M.

North Between Secs 13 & 14
Va 13° E.

10.00 Enter sand hills bearing N.E. & S.W.
40.00 Set post 4 ft x 3 in □ 1 ft in ground Deposit Charred stake raise Mound of Earth 2½ x 3½ ft □ with Pits 12 x 24 in 1 ft deep as per Instructions for a 1/4 Sec Cor
80.00 Set post 4 ft x 3 in □ 1 ft in ground Deposit charred stake raise mound of Earth 2½ x 3½ ft □ with pits 12 x 24 in 1 ft deep as per instructions for a Cor to Secs 11, 12, 13 & 14

Land rolling sand Hills
soil 3d rate

Township No 18 North

East on a random line.
between secs 12 & 13.
Va 13° E.

40.00 Set stake for temporary 1/4 sec cor
42.00 Leave Sand Hills bearing N E & S W
80.45 Intersect the East boundary of the Township 15 lks South of the corner to secs 12 & 13 from which Cor I run.
S.[illegible] 89 54 West on a true line
Between secs 12 & 13.
Va 13° E.

40.22½ Set post 4 ft x 3 in □ 1 ft in ground deposit charred stake raise mound of Earth 2½ x 3½ ft □ with pits 12 x 24 in 1 ft deep as per instructions for a 1/4 sec cor
80.45 Cor to secs 11 12 13 & 14

Land Sandy & rolling Soil 3d rate

Range No 22 West of the 6 P.M.

North Between Secs 11 & 12
Va 13° E.

40.00 Set post 4 ft x 3 in □ 1 ft in ground Deposit charred stake raise Mound of Earth 2½ x 3½ ft □ with pits 12 x 24 in 1 ft deep as per instructions for a 1/4 sec cor & Leave sand Hills,
80.00 Set post 4 ft x 3 in □ 1 ft in ground Deposit charred stake raise mound of Earth 2½ x 3½ ft □ with pits 12 x 24 in 1 ft deep, as per instructions for a Cor to Secs 1, 2, 11 & 12

Land Rolling
Soil partly Sandy
At 2d rate

Township 18 North

East on a random line
Between Secs 1 & 12
Va 13° E.

4000 Set stake for temporary 1/4 sec cor
7980 Intersect the East boundary
of the township 40 links
North of the cor to Secs
1 & 12 from which cor I run.
N 89 43' West on a true
Line between Secs 1 & 12
Va 13° E

3990 Set post 4 ft x 8 in □ 1 ft in ground
Deposit Charred Stake raise
mound of Earth 2½ x 3½ ft □
with pits 12 x 24 in 1 ft deep
as per instructions for a
1/4 sec cor
7980 Cor to Secs 1 2 11 & 12

Land Gently rolling
Soil Sandy 3d rate

Range. No 22 West 6 Pm

North on a random line
Between Secs 1 & 2
Va 13° E.

4000 Set stake for temporary 1/4 sec cor
7970 Intersect the N Boundary of
the Township 45 lks E. of the
Cor to Secs 1 & 2 from which cor
I run
South 19' E on a true line between
Secs 1 & 2
Va 13° E.

3970 Set post 4 ft x 8 in □ 1 ft in ground
Deposit Charred Stake raise
mound of Earth 2½ x 3½ ft □
with pits 12 x 24 in 1 ft deep as
per instructions for a 1/4 sec cor
7970 Cor to Secs 1, 2, 11 & 12.

Land rolling
soil 2d rate
July 16th 1873

Township No. 18 North

North Between Secs. 34 & 35
VW 13° E.

40.00 Set post 4 ft x 3 in □ 1 ft in ground
Deposit charred stake raise
Mound of Earth 2½ x 3½ ft □
With pits 12 x 24 in 1 ft deep, as
per instructions for a ¼ sec cor
6800 Enter sand Hills bear S E & N E.
8000 Set post 4 ft x 3 in □ 1 ft in ground
Deposit charred stake raise
Mound of Earth 2½ x 3½ ft □
With pits 12 x 24 in 1 ft deep
as per instructions for a Cor
to Secs 26 27 34 & 35.

Land Rolling
Soil partly sandy
& 3d rate

Range No 22 West - 6 P.M.

East on a random line
Between Secs 26 & 35
VW 13° E.

40.00 Set stake for Temporary ¼ sec cor
7969 Intersect the N & S. line 15 lks South
of the Cor to Secs 25 26 35 & 36
from which Cor. I run
S 89° 15' West on a true line
Between Secs 26 & 35
VW 13° E.

3984½ Set Post 4 ft x 3 in □ 1 ft in ground
Deposit charred stake raise mound
of Earth 2½ x 3½ ft □ with pits
12 x 24 in 1 ft deep - as per
Instructions for a ¼ Sec Cor
7969 Cor to Secs 26 27 34 & 35

Land Rolling
Soil 3d rate

Township 18 N R

North Between Secs 26 & 27
Var 13° E.

40.00 Set post 4 ft × 3 in □ 1 ft in ground Deposit Charred Stake raise Mound of Earth 2½ × 3½ ft □ With pits 12 × 24 in 1 ft deep as per instructions for a ¼ sec Cor

8000 Set post 4 ft × 3 in □ 1 ft in ground deposit Charred stake raise mound of Earth 2½ × 3½ 1 ft □ with pits 12 × 24 in 1 ft deep as per instructions for a Cor to Secs 22 23 26 & 27

Land. Rolling & Sandy
Soil 3d rate

No 22 West of the 6th P.M.

East on a random line
Between Secs 23 & 26
Var 13° E.

40.00 Set stake for temporary ¼ sec Cor

7985 Intersect the N & S. line 25 links South of the corner to Secs 23 24 25 & 26 from which Cor I run S 89° 49' West on a true line Between Secs 23 & 26
Var 13° E.

3992½ Set post 4 ft × 3 in □ 1 ft in the ground Deposit Charred Stake raise Mound of Earth 2½ × 3½ ft □ with pits 12 × 24 in 1 ft deep as per instructions for a ¼ Sec Cor

7985 Cor to Secs 22 23 26 & 27.

Land rolling
Soil 2d rate

T. 18 N R 22 W, 6, P.M.

North Between Secs 22 & 23
vw 13° E

4000 Set-post 4 ft × 3 in □ 1 ft in ground deposit charred stake raise mound of Earth 2½ × 3½ ft □ with pits 12 × 24 in 1 ft Deep as per instructions for a ¼ sec cor

80,00 Set-post 4 ft × 3 in □ 1 ft in ground deposit charred stake raise mound of earth 2½ × 3½ ft □ with pits 12 × 24 in 1 ft deep - as per instructions for a Cor to Secs 14 15 22 & 23

Land rolling

Soil 2d rate

T 18 N R 22 W 6 P.M.

East on a random line Between Secs 14 & 23.
vw 13° E.

110.00 set-stake for temporary ¼ sec Cor

7991. Intersect the N. & S. line 30 lks S. of the cor to Secs 13 14 23 & 24 From which cor I run S 89° 47' West on a true line between Secs 14 & 23
vw 13° E

3995½ set-post 4 ft × 3 in □ 1 ft in ground Deposit charred stake raise mound of Earth 2½ × 3½ ft □ with pits 12 by 24 in 1 ft deep - as per instructions for a ¼ sec. Cor

7991. Cor to Secs 14 15 22 & 23

Land Rolling

soil 3d Rate

Township 18 North Range 22 West of the 6th P.M.

North Between Secs 14 & 15
va 13° E

40,00 Set post 4 ft x 3 in □ 1 ft in ground
Deposit charred stake raise
Mound of earth 2½ x 3½ ft □
with pits 12 x 24 in 1 ft deep as per
instructions for a ¼ sec cor

8000 Set post 4 ft x 3 in □ 1 ft in ground
Deposit charred stake raise
Mound of Earth 2½ x 3½ ft □
with pits 12 x 24 in 1 ft deep
as per instructions for a Cor
To Sections 10 11 14 & 15

Land rolling & sandy
soil 3d rate

East on a random line
Between Secs 11 & 14
va 13° E

4000 Set stake for temporary ¼ sec Cor

7980 Intersect the N & S. line 15 lks
N. of the Cor to Secs 11 12 13 & 14
from which Cor I run.
N 89° 54' West on a true line
Between Secs 11 & 14
va 13° E

3990 Set post 4 ft x 3 in □ 1 ft in ground
Deposit charred stake raise Mound
of Earth 2½ x 3½ ft □ with pits
12 x 24 in 1 ft Deep as per instruc
tions for a ¼ Sec Cor.

7980 Cor to Secs 10 11 14 & 15

Land Rolling

Soil 2d rate

Township No 18 North

North between secs 10 & 11
on 13° E.

4000 Set post 4 ft × 3 in □ 1 ft in ground
Deposit charred stake mine mound
of Earth 2½ × 3½ ft □ mark posts 12 ×
24 in 1 ft above as per instruc=
tions for a 1/4 sec cor

6000 Leave sand hills bearing E & W
8000 Set post 4 ft × 3 in □ 1 ft in ground
Deposit charred stake mine mound
of Earth 2½ × 3½ ft □ mark posts
12 × 24 in 1 ft above — as per
Instructions for a Cor to
Secs 2, 3, 10 & 11

Land Rolling
Soil sandy 2d rate

Range No 22 West 6 Pm.

East on a random line
Between secs 2 & 11
on 13 E

4000 set stake for temporary 1/4 sec cor
8000 Intersect the N. & S. line at the Cor
to Secs 1 2 11 & 12 from which
Cor I run
West on a true line between
Secs 2 & 11
on 13° E

4000 Set post 4 ft × 3 in □ 1 ft in ground
Deposit charred stake mine mound
of Earth 2½ × 3½ ft □ mark posts
12 × 24 in 1 ft above as per instruc=
tions for a 1/4 sec cor
5000 Cor to Secs 2, 3, 10 & 11

Sand rolling prairie
somewhat sandy
soil 2d rate

Township 18 N R

	North on a random line Between secs 2 & 3 Var 13° E
4000	set stake for temporary sec cor
60.00	Dry creek Bears S E.
7985	Intersect the N boundary of the Township 40 lks E of the cor to secs 2 & 3 from which Cor I run
	South 17' East on a true line Between Secs 2 & 3 Var 13° E
3985	set post 4 ft x 3 in □ 18 in ground deposit charcoal & stake mound of Earth 2½ x 3½ ft □ with pits 12 x 24 in 18 in deep as per instructions from 4 sec cor
7985	Cor to Secs 2. 3. 10 & 11

Land Rolling
soil 2d rate
July 17 1873

No 22 West 6 PM

	North between secs 33 & 34 Var 13° E
40.00	set post 4 ft x 3 in □ 1 ft in ground Deposit charcoal stake mound of Earth 2½ x 3½ ft □ with pits 12 x 24 in 1 ft deep as per instructions for a ¼ sec cor
8000	set post 4 ft x 3 in □ 1 ft in ground Deposit charcoal, stake mound of Earth 2½ x 3½ ft □ with pits 12 x 24 in 1 ft deep as per instructions from cor to secs 27 28 33 & 34

Land Rolling & Sandy
soil 3d rate

Township 18 North range

East on a random line
between secs 27 & 34
va 13° E

4000 set stake for temporary 1/4 sec cor
5800 Enter sand Hills bearing S E & N W
7980 Intersect the U.S. line 15
links North of the cor
to secs 26 27 34 & 35 from
which cor I run
N 84° 5' 4" West on a true line
Between secs 27 & 34
va 13° E

3990 Set post 4 ft × 3 in □ 1 ft in
ground Deposit charred
stake raise mound of Earth
2½ × 3½ ft □ with pits 12
by 24 in 1 ft deep as per
instructions for a 1/4
sec cor

7980 Cor to Secs 27 28 33 & 34

Land Rolling
Soil sandy 3d rate

No 22 West 6 Principal Mer

North Between Secs 27 & 28
Va 13° E.

40,00 set post 4 ft × 3 in □ 1 ft in the
ground. Deposit charred stake
raise mound of Earth 2½ ×
3½ ft □ with pits 12 × 24 in 1 ft
deep as per instructions for
a 1/4 sec cor

80,00 set post 4 ft × 3 in □ 1 ft in ground
Deposit charred stake raise mound
of Earth 2½ × 3½ ft □ with pits
12 × 24 in 1 ft deep as per
instructions for a cor to Secs
21 22 27 & 28

Land rolling & Sandy

Soil 3d rate

Township No. 18 North . Range No 22. West 6 Mt.

East on a random line
Between Secs 22 & 27
Va. ~~13~~ 13° E.

4000 Set stake for temporary 1/4 sec cor
7200 Leave Sand hills bears S.E.
7990 Intersect the N & S. line 6 lks
N. of the corner to secs 22 23
26 & 27. From which cor. I run
No 89°57' West on a true line
between secs. 22 & 27.
Va. 13° E.

3995 Set post 4 ft × 3 in □ 1 ft in
ground, Deposit charred stake
raise mound of Earth 2½ ×
3½ ft □ with pits 12 × 24 in 1
ft deep. as per Instructions
for a 1/4 Sec cor b
~~7200 Leave Sand Hills bears S.E.~~
7990. Cor to Secs 21 22 27 & 28

Land Gently rolling

Soil Sandy 3d rate

North Between Secs 21 & 22
Va 13° E

4000 Set Post 4 ft × 3 in 1 ft in ground
Deposit charred stake raise mound
of Earth 2½ × 3½ ft □ with pits
12 × 24 in 1 ft deep. as per instructions
for a 1/4 Sec cor

8000 Set post 4 ft × 3 in 1 ft in ground
Deposit charred stake raise mound
of Earth 2½ × 3½ ft □ with pits
12 × 24 in 1 ft deep — as per instruc=
tions for a Cor to Secs 15 16 21 & 22

Land rolling Gently

Soil 1st rate

Township 18 North

East on a random line
Between Sec's 15 and 22
Var 13° E

40.00 Set Stake for temporary 1/4 Sec Cor
7996 Intersect the N. to S. line at the
Corner to Secs 14 15 22 & 23
from which Cor I Run
West on a true line between
Sections 15 and 22
Var 13° E

3998 Set post 4 ft x 3 in 4 1 ft in
ground Deposit Charred stake
mid mound of Earth 2½ x 3½
ft 4 with pits 12 x 24 in 1 ft deep
as per instructions for a 1/4
Sec Cor

7996 Cor to Secs 10 16 21 & 22

Land Gently Rolling

Soil 1st rate

Range No 22 West 4th Pm.

North Between Secs 15 & 16
Var 13° E

4000 Set post 4 ft x 3 in 4 1 ft in ground
Deposit charred stake mid mound
of Earth 2½ x 3½ ft 4 with pits
12 x 24 in 1 ft deep. as per
Instructions for a 1/4 Sec Cor

8000 Set post 4 ft x 3 in 4 1 ft in ground
Deposit charred stake raised
Mound of Earth 2½ x 3½ ft 4
with pits 12 x 24 in 1 ft deep
Order Instructions for a Cor
To Sections 9, 10, 15 & 16

Land Rolling

Soil 1st rate

Township 18 North

East on a random line
Between Secs. 10 and 15
VW 13 ~~15~~ E

4000 Set Stake for temporary 1/4 sec cor
7910 Intersect the N & S line 19. lks
N. of the Cor to Secs 10 11 14
& 15 from which cor I run
N. 89°52' West on a true line
Between Secs. 10 & 15
VW 13° E

3955 Set post 4 ft x 3 in □ 1 ft in
ground Deposit Charred stake
raise Mound of Earth 2 1/2 x 3 1/2
ft □ with pits 12 by 24 in 1 ft
deep as per instructions
for a 1/4 sec cor
7910 Cor to Secs 9 10 15 & 16

Land Gently rolling
Soil 1st rate

Range No 22 West 6 PM.

North between Secs 9 & 10
VW 13° E

4000 Set post 4 ft x 3 in □ 1 ft in ground
Deposit Charred stake raise Mound
of Earth 2 1/2 x 3 1/2 ft □ with pits
12 x 24 in 1 ft deep as per instruc
tions for a 1/4 sec cor
4500 Leave sand Hills bearing E & W &
soon turn north W & N E.
8000 Set post 4 ft x 3 in □ 1 ft in
ground Deposit Charred Stake
raise mound of Earth 2 1/2 x
3 1/2 ft □ with pits 12 x 24 in 1 ft
Deep as per instructions
for a cor to Secs 3, 4, 9, & 10

Land Rolling & Sandy
Soil 2d Rate

Township 18 North

East on a random line
Between Secs 3 & 10
Va 13° E

4000 set post for temporary 1/4 sec cor
7979 Intersect the N & S line 24
links South of the cor
to Secs 2, 3, 10 & 11 from
which cor I run
N 89° 30' West on a true
line between Secs 3 & 10
Va 13 E

3989½ Set post 4 ft x 3 in □ 1 ft in
ground Deposit Channel
Stake raise mound of Earth
2½ x 3½ ft □ with pits 12 x
24 in 1 ft deep as per
instructions for a 1/4 sec
Cor

7979 Cor to Secs 3 4 9 & 10

Land Rolling & Sandy
Soil 2d rate

Range 22 West 6 PM

North on random line between secs 3 & 4
Va 13° E

4000 set post for temporary 1/4 sec cor
7965 Intersect the N Boundary of the
Township 21 lks west of the cor
to Secs 3 & 4 from which cor I run
S 13' West on a true line Between
Secs 3 & 4
Va 13 E

8965 Set post 4 ft x 3 in □ 1 ft in
ground Deposit Channel stake
raise mound of Earth 2½ x 3½ ft
□ with pits 12 x 24 in 1 ft deep
as per instructions for a
1/4 sec cor

7965 Cor to Secs 3, 4, 9, & 10

Land Rolling
Soil 3d rate

July 18 1873

Township 18 North range

North between secs 32 & 33
Va 13° E.

4000 Set post 4 ft x 3 in □ 1 ft in ground
Deposit charred stake raise Mound
of Earth 2½ 3½ ft □ with pits
12 x 24 in 1 ft deep as per instructions
for a ¼ sec cor

8000 Set post 4 ft x 3 in □ 1 ft in ground
Deposit charred stake raise
Mound of Earth 2½ x 3½ ft □
with pits 12 x 24 in 1 ft deep
as per Instructions for a cor
To Secs. 28 29 32 & 33

Land Rolling

Soil 2nd rate

No 22 West 6 P.M.

East on a random line
Between Secs 28 & 33
Va 13° E

4000 set stake for temporary ¼ sec cor
7985 Intersect the N & S. line 15 lks
South of the corner to Secs 27
28 33 & 34 from which cor Drum
S ~~X~~ 590 ~~48~~ 54' West on a true line
Between Secs 28 & 33.
Va 13° E

3992½ Set post 4 ft x 3 in □ 1 ft in ground
Deposit Charred stake raise
Mound of Earth 2½ x 3½ ft □
with pits 12 x 24 in 1 ft deep as
per Instructions for a ¼ sec cor
7985 Cor to Secs 28 29 32 & 33.

Land rolling & Sandy
Soil 3d rate

T. 18 N. R. 22 West 6 P.M.

North between Secs 28 & 29
on 13° E.

40.00 Set post 4 ft x 3 ft x 1 ft in ground
Deposit charred stake cairn mound
of Earth 2½ x 3½ ft ▫ with pits 12
x 24 in 1 ft deep. — as per ins
tructions for a ¼ sec cor

80.00 Set Post 4 ft x 3 in ▫ 1 ft in ground
Deposit charred stake cairn
Mound of Earth 2½ x 3½ ft —
▫ with pits 12 x 24 in 1 ft —
deep — as per Instructions for
a Cor to Secs 20 21 28 & 29

Land rolling
Soil 3d rate

T. 18 N. R. 22 West 6 P.M.

East on a random line between
Secs 21 & 28
on 13° E.

40.00 Set Stake for temporary ¼ sec Cor
80.00 Intersect the N. & S. line 10 lks
N. of the Cor to Secs 21 22 27
& 28 from which Cor bears
N. 89° 56' West on a true line
between Secs. 21 and 28
on 13° E.

40.00 Set Post 4 ft x 3 in ▫ 1 ft in ground
Deposit charred stake cairn
Mound of Earth 2½ x 3½ ft ▫
with pits 12 x 24 ins 1 ft deep —
as per Instructions for a ¼
Sec Cor

80.00 Cor to Secs. 20 21 28 and 29

Land rolling
Soil 3d rate

T 18 N R. 22 West 6. P.M.

North between Secs 20 & 21
Vd 13 E

40.00 Set Post 4 ft × 3 in □ 1 ft in ground
Deposit charred stake raise
Mound of Earth 2½ × 3½ ft □
with pits 12 × 24 in 1 ft deep
as per instructions for a ¼
Sec Cor

80.00 Set Post 4 ft × 3 in □ 1 ft in ground
Deposit charred stake raise Mound
of Earth 2½ × 3½ ft □ with pits 12
× 24 1 ft deep – as per instructions
for a Cor to Sections 16 17 20 & 21

Lau Dr Rolling

Soil sandy 2d rate

T. 18 N. R. 22 West 6 P.M.

East on a random line between
Secs 16 and 21
Vd 13° E

15.90 Enter sand Hills bearing S E & N W
3.00 Leave same bearing S E & N W
7000 Set Post for temporary ¼ sec Cor
8015 Intersect the N. & S. line at the Cor
To Secs 15 16 21 & 22 from which
Cor I run
West on true line Between Secs 16 & 21
Vd 13° E

4007½ Set Post 4 ft × 3 in □ 1 ft in ground
Deposit charred stake raise Mound
of Earth 2½ × 3½ 1 ft □ with pits
12 × 24 in 1 ft deep as per ins
tructions for a ¼ sec Cor
8015 Cor to Secs 16 17 20 & 21

Lau D Rolling

Soil 3d rate

T. 18 N R. 22 West 6 P.M.

North between Secs 16 and 17.
Va 13° E

3800. Enter Sand Hills bearing N W & S E
4000 set post 4 ft x 3 in □ 1 ft in ground
Deposit Charred Stake raise mound
of Earth 2½ x 3½ ft □ with pits
12 x 24 in 1 ft deep as per
Instructions for a ¼ sec cor
5800 Leave Sand Hills bears N E & S W
8000 Set post 4 ft x 3 in □ 1 ft in
ground deposit charred stake
raise mound of Earth 2½ x 3½
ft □ with pits 12 x 24 in 1 ft deep
as per Instructions for a Cor to
Secs 8 9 16 & 17

Land Gallery

Soil 3d rate

T 18 N R No 22 West 6 P.M.

East on a random line between
Secs 9 and 16
Va 13° E

4000 set stake for temporary ¼ sec cor
7990 Intersect the N. & S. line 18 links
South of the cor to Secs 9 10 15
& 16 from which cor I run
S 89°52" West on a true line
Between Secs. 9 and 16
Va 13° E

3995 set post 4 ft x 3 in □ 1 ft in
ground - Deposit charred Stake
raise mound of Earth 2½ x 3½
ft □ with pits 12 x 24 in 1 ft
Deep. as per instructions for a ¼
sec cor
7990 Cor to sec. 8 9 16 and 17

Land Gently
3d rate

T. 18 N R 22 West 6 P.M.

North between Secs. 8 & 9
Vu. 13° E.

40.00 Set Post 4 ft. x 3 in □ 1 ft in ground Deposit charred Stake raise Mound of Earth 2½ x 3½ ft □ with pits 12 x 24 in 1 ft Deep. As per Instructions for a 1/4 Sec Cor

80.00 Set post 4 ft x 3 in □ ft in ground. Deposit charred Stake raise Mound of Earth 2½ x 3½ ft □ with pits 12 x 24 in 1 ft deep as per instructions for a Cor to Sec. 4, 5, 8 & 9.

Land rolling

Soil 3d rate

T. 18 N R. 22 West 6 P.M.

East on a random line between Secs. 4 and 9.
Vu. 13° E.

20.00 Enter Sand Hills Bears. N W & S E.

40.00 Set stake for temporary 1/4 sec cor.

79.88 Intersect the N. & S. line 20 lks South of Cor to Secs 3 4 9 & 10. from which cor I run.
S. 89° 51' West on a true line Between Secs 4 and 5
Vu 13° E.

39.90 Set post 4 ft x 3 in □ 1 ft in ground. Deposit Charred stake raise mound of Earth 2½ x 3½ ft □ with pits 12 x 24 in 1 ft deep. as per Instructions for a 1/4 sec cor

79.80 Cor to Secs. 4 5 8 & 9.

Land rolling

Soil 3d rate

T. 18 N. R. 22 West 6th PM.

North ~~on random~~ line
Between secs 4 & 5
Va 13° E.

4000 Set stake for temporary 1/4 sec cor
" Enter sand Hills bears N. W & S E.
7970 Intersect the N. boundary of the
Township 22 lks East of the cor
to secs 4 & 5 from which cor I. run
South 9' E. on a true line
Between secs 4 and 5
Va 13° E.

3970 Set post 4 ft x 3. in □ 1 ft in ground
Deposit charred stake raise Mound of
Earth 2½ x 3½ ft □ with pits 12 x 24
in □ 1 ft deep, as per Instructions
for a 1/4 sec cor.
7970 Cor to secs. 4 5 8 & 9

Land rolling
soil sandy 2d rate

T 18 N. R. 22 West 6th PM.

North between Secs 31 & 32
Va. 13° E.

40.00 Set post 4 ft x 3 in □ 1 ft in ground
Deposit charred stake raise mound
of Earth 2½ x 3½ ft □ with pits
12 x 24 in 1 ft deep - as per
instructions for 1/4 sec cor
68.00 Enter sand Hills bears N. W & S E.
80.00 Set post 4 ft x 3 in □ 1 ft in ground
Deposit charred stake raise Mound
of Earth 2½ x 3½ ft □ with pits 12
x 24 in 1 ft deep - as per instructions
for a cor to Secs 29 30 31 & 32

Land Rolling
Soil 2d rate

July 19th 1873

T. 18 N. R. 22 West 6th P.M.

	East on a random line between Secs. 29 and 32 Tw 13° E.	
40.00	set stake for temporary 1/4 sec cor	18.00
79.56	Intersect the N & S. line 18 lks S. of the cor. to secs # 28 29 32 and 33. from which cor I run S. 89° 52' West on a true line Between secs 29 and 32. Tw. 13° E.	40.00
		79.60
39.78	set post 4 ft x 3 in □ 1 ft in ground Deposit charred. State raise Mound of Earth 2½ x 3½ ft □ with pits 12 x 24 in 1 ft deep. as per instructions from 1/4 sec cor	
79.56	Cor. to sec 29 30 31 & 32	

Land rolling
Soil 2nd rate

T. 18 N. R. 22 West 6 P.M.

	West on a random line between Secs 30 & 31 Tw 13° E.	
	Enter Sand Hills Bears N W & E	
	set stake for temporary 1/4 sec cor	18.00
	Intersect the West boundary of the Township 18 lks N. of the cor to secs 30 & 31 from which cor I run N. 89° 52' East on a true line between Secs. 30 & 31 Tw 13° E.	40.00
		79.60
39.80	set post 4 ft x 3 in □ 1 ft in ground Deposit charred State raise Mound of Earth 2½ x 3½ ft □ with pits 12 x 24 in 1 ft deep. as per instructions from 1/4 sec cor	
79.60	Cor to Secs. 29 30 31 & 32	

Land Hilly & Sandy
Soil 2nd rate

Township 18 N R. 22 west 6 P.M.

North Between Secs 29 & 30
Va 13° E

4000 Set post 4 ft x 3 in □ 1 ft in ground
Deposit Charred Stake raise Mound
of Earth 2½ x 3½ ft □ with pits
12 x 24 in 1 ft deep - as per instructions
for a ¼ sec cor

80.00 Set post 4 ft x 3" □ 1 ft in ground
Deposit Charred stake raise
Mound of Earth 2½ x 3½ ft □
with pits 12 x 24 in 1 ft deep -
as per Instructions for a cor
to Secs. 19 20 29 & 30.

Land Rolling
Soil 2nd rate

T 18 N R. 22 West 6th P.M.

East on a random line
Between Secs 20 & 29
Va 13° E

4000 Set Stake for Temporary ¼ sec cor
79.68 Intersect the N. & S. line 10 lks South
of the Cor to Secs 20 21 28 & 29
from which cor I run.
S. 89 05 6' West on a true line
Between Secs 20 & 29
Va. 13° E.

3984 Set post 4 ft x 3 in □ 1 ft, in ground
Deposit Charred stake raise Mound
of Earth 2½ x 3½ ft □ with pits 12 x
24 in 1 ft deep as per Instructions
for a ¼ Sec Cor.
7968 Cor to Secs 19 20 29 and 30

Land Guilty rolling
Soil 3d rate

T 18 N R 22 West 6th PM

West on a random line between Secs 19 and 30
Var 13° E.

4000 Set stake for temporary 1/4 sec cor
7965 intersect the N.B. line 28 lks N. of the Cor to Secs. 19 & 30 from which cor I run N. 89° 48' East on a true line between Secs. 19 and 30.
Var 13° E.

39 ~~82~~ 65 Set post 4 ft x 3 in □ 1 ft in ground Deposit charred stake raise Mound of Earth 2½ x 3½ ft □ with pits 12 x 24 in 1 ft deep as per Instructions for a 1/4 sec Cor
7965 Cor to Secs 19 20 29 & 30

Land Gently rolling

Soil 2nd rate

T 18 N R 22 West 6 PM

North between Secs 19 & 20
Var 13° E.

4000 Set post 4 ft x 3 in □ 1 ft ground Deposit charred. Stake raise Mound of Earth 2½ x 3½ ft □ with pits 12 x 24 in 1 ft deep as per Instruction for a 1/4 sec. cor
8000 Set post 4 ft x 3 in □ 1 ft in the ground Deposit charred stake raise mound of Earth 12 x 24 in 1 ft deep as per Instructions for a Cor to Secs 17, 18, 19 and 20.

Land Gently rolling

Soil 2nd rate

T 18 N R. 22 West 6 Pm

East on a random line between Secs 17, & 20
Va 13° E

40.00 Set stake for temporary 1/4 sec cor
80.00 Intersect the N. & S. line 18 lks.
N. of the Cor to Secs 16 & 17
20 & 21 from which cor I run,
N. 89° 52' West on a true line
Between Secs 17 & 20.
Va 13° E.

40.00 set Post 4 ft x 3 in □ 1 ft in ground
Deposit charred stake raise
Mound of Earth 2½ x 3½ ft □
with pits 12 x 24 in 1 ft deep
as per Instructions for a 1/4 Sec
Cor.
80.00 Cor to Secs 17 18 19 & 20

Land rolling prairie
Soil 2d rate

T. 18, N. R. 22, W. 6th Pm.

West on a random line
Between Secs 18 & 19
Va 13° E

40.00 Set stake for temporary 1/4 sec cor
80.19 Intersect the West Boundary of the
Township at the cor to Secs 18 & 19
from which cor I run
East on a true line between secs 18 & 19
Va 13° E

40 ~~09½~~ 19 Set post 4 ft x 3 in □ 1 ft in ground
Deposit charred stake raise
Mound of Earth 2½ x 3½ ft □ with
pits 12 x 24 in 1 ft in ~~deep~~ as per
Instructions for a 1/4 sec cor
80.19 Cor to Secs 17 18 19 & 20

Land rolling
Soil 2d rate

T 18 N. R. 22 West 6 P.M.

North between Secs 17 & 18
Va 13° E

40.00 Set post 4 ft x 3 in □ 1 ft in ground
Deposit Chained stake raise Mound
of Earth 2½ x 3½ ft □ with pits
12 x 24 in 1 ft deep - as per
Instructions for a ¼ sec cor

80.00 Set post 4 ft x 3 in □ 1 ft in
ground Deposit chained stake
raise Mound of Earth 2½ x 3½ ft
□ with pits 12 x 24. in 1 ft deep.
as per Instructions for a cor
to Secs 7 8 17 & 18

Land Rolling prairie
soil 2d rate

T 18 N R 22 West 6 P.M.

East on a random line between
Secs 8 & 17
Va 13° E

40.00 Set stake for temporary ¼ sec cor
& Enter Sand Hills bears N W & S. E.

80.00 Intersect the N. & S. line 19 lks S. of
the cor ner to Secs 8, 9 16 & 17.
from which cor Drawn
S 89 52 West on a line line between
Secs. 8 & 17
Va 13° E

40.00 Set Post 4 ft x 3 in □ 1 ft in ground
Deposit Chained Stake raise Mound
of Earth 2½ x 3½ ft □ with pits
12 x 24 in 1 ft in Deep as per
Instructions for a ¼ sec cor

80.00 Cor to Secs. 7 8 17 & 18

Land rolling & Sandy
Soil 3d rate

T 18 N R. 22 W 6th Pm

West on a random line
Between Secs 7 & 18
Va 13° E

40.00 Set Stake for temporary 1/4 Sec Cor
80.44 Intersect the West Boundary of the Township 40 lks South of the Cor to Secs. 7 & 18 from which Cor I run.
S. 89°43' East on a line line
Between Secs 7 & 18
Va 13° E

40.~~22~~ 44 Set post 4 ft x 3 in □ 1 ft in ground
Deposit Charred stake raise mound of Earth 2 1/2 x 3 1/2 ft □ with pits 12 x 24 in 1 ft deep as per Instructions for a 1/4 Sec Cor.

80.44 Cor to Secs 7, 8, 17 & 18

Land rolling
Soil 3d rate

T 18 N R. 22 W 6 PM.

North Between Secs 7 & 8
Va 13° E

40.00 Set post 4 ft x 3 in □ 1 ft in ground
Deposit Charred stake raise mound of Earth 2 1/2 x 3 1/2 ft □ with pits 12 x 24 in 1 ft deep as per Instructions for a 1/4 Sec Cor x Enter sand Hills
60.00 Leave sand Hills bears N 2 W & S E
80.00 Set post 4 ft x 3 in □ 1 ft in ground
Deposit Charred Stake raise mound of Earth 2 1/2 x 3 1/2 ft □ with pits 12 x 24 in 1 ft deep as per Instructions for a Cor to Secs 5, 6, 7, & 8

Land sand & Gently rolling
Soil 2d rate

T 18 N. R. 22 West 6 P.M.

East on a random line between
Secs 5 & 8
Va 13° E

4000 Set stake for temporary 1/4 sec cor
8009. Intersect the N & S. line 26 lks
N of the cor to Secs 4, 5, 8 & 9 from
which cor I run
N 89 & 49 West on a true line
Between Secs 5 & 8
Va 13° E

4004½ Set post 4 ft x 3 in □ 1 ft in ground
Deposit chanel stake raise mound
of Earth 2½ x 3½ ft □ with pits 12
x 24 in 1 ft deep, as per instructions
for a 1/4 sec cor
8009 Cor to Secs 5, 6, 7 & 8.

Land rolling
Soil 2d rate

T 18 N R. 22 West 6 P.M.

West on a random line
Between Secs 6 & 7.
Va 13° E

4000 Set stake for temporary 1/4 sec cor
8090 Intersect the West boundary of the
Township 16 lks N of the cor to
Secs 6 & 7 from which cor I run
N. 89 & 53' East on a true line between
Secs. 6 & 7
Va 13° E

4090 Set post 4 ft x 3 in □ 1 ft in ground
Deposit Chanel Stake raise Mound
of Earth 2½ x 3½ ft □ with pits
12 x 24 in 1 ft deep as per instructions
for a 1/4 sec cor
8090 Cor to Secs 5 6 7 & 8

Land sand & rolling
Soil 3d rate

To 18 N R. 22 West 6 Pm

	North on a random line
	Between Secs 5 & 6
	Va 13° E
40.00	Set Post for Temporary 1/4 Sec cor
80 24	Intersect the N. Boundary of the Township at the cor to Secs 5 & 6 from which Cor I run
	South on a true line
	Between Secs 5 & 6.
	Va 13° E
40 24	Set post 4 ft x 3 in & 1 ft in ground
	Deposit charcoal slate raise
	Mound of Earth 2½ x 3½ ft &
	with pits 12 x 24 in 1 ft deep
	as per instructions for a 1/4 Sec cor
80 24	Cor to Secs 5 6 7 & 8

Land rolling prairie
Soil 3d rate

July 21 1873

General Description

The Soil in this Township is Generally good farming Land ~~on~~ the Southern portion is Gently Rolling Soil 2nd rate

The Northern portion of this Township is Broken Soil 3rd rate

There is no water in this Township

List of names

A list of the names of the Individuals. Employed to assist in running measuring and marking the lines and Corners. Described in the foregoing field notes of Township No. 18 North of the Base line of range No 22 West of the 6th Principal meridian Showing The respective Capacities in which they acted

A M Forbes	C Chamman
Albert Rowen	C Chamman
Cyrus Fuers.	Axeman & Mowndman
John B Black	Flagman

We hereby certify that we assisted James L. Slocum Deputy Surveyor in Subdividing Township No. 18 North of the Base Line Range No. 22 West of the 6th Principal Meridian, and that said Township has been in all respects to the best of our knowledge and belief well and faithfully surveyed and the Boundary monuments planted according to the instructions of the Surveyor General and of dimensions character construction and marking and in the manor as specifically described in the foregoing field notes

A M Forbes } Chainmen
Albert Rowen
Cyrus Tuers Moundman
John B Hart Flagman

Subscribed and sworn to by the above named parties before me a Co Clerk in and for Dawson Co. Neb this 16th day of Aug. AD 1873

J H McColl
Co Clk. Dawson Co
Neb

I James L Slocum Deputy Surveyor

do solemly swear that in pursuance of a joint contract wherein David V Stephenson and James L Slocum are joint contractors with E E Cunningham Surveyor General for the District of Nebraska and Iowa bearing date the 14 day of May 1873 I have well faithfully and truly in my own proper person and in strict conformity to the instructions by the Surveyor General the surveying manual and the laws of the United States surveyed all those parts or portions of Township 18 North of the Base Line in Range No. 22 West of the 6th Principal Meridian as are represented in the foregoing field notes as having been surveyed under my direction and I do further solemly ~~[illegible]~~ swear that all the corners of said survey have been established and perpetuated in strict accordance with the surveying manual printed Instructions and Special Instructions of the surveyor General. of dimensions. character. construction and marking and in the manor as specifically described in the foregoing field notes.

and that the foregoing are the true and original Field Notes of such Survey James L Slocum

Subscribed to by the said James L. Slocum Deputy Surveyor and Sworn to before me a County Clerk in and for Dawson Co Neb this 16th day of Aug 1873

J H McCall
County Clerk

Surveyors Office

Plattsmouth Neb Oct 17th 1873

The foregoing field Notes of the Survey of the Subdivision of Township No 18 North Base Line of range No 22 West of 6th P.M. Executed By James L Slocum Deputy Surveyor under Joint Contract No 73 dated May 14 1873 in the month of July 1873 having been critically Examined the Necessary Corrections and Explanations made the said field notes and the Surveys they Describe are hereby approved

E. E. Cunningham
Surveyor General

A list of the Names of persons assisting in surveying Township No. 19 North Range 22 West of the 6th PM Showing the respective capacities in which they acted

Wm F Gardner — Chainmaker
Douglas Conner — "
Alonzo B Randall — Moundman
Alfred C Tuers — Flagman

Town 19 Range 22 West

6	60	5	44	4	33	3	22	2	11	1
59		58		43		32		21		10
7	57	8	42	9	31	10	20	11	9	12
56		55		41		30		19		8
18	54	17	40	16	29	15	18	14	7	13
53		52		39		28		17		6
19	51	20	38	21	27	22	16	23	5	24
50		49		37		26		15		4
30	48	29	36	28	25	27	14	26	3	25
47		46		35		24		13		2
31	45	32	34	33	23	34	12	35	1	36

Field Notes
of
Township No 19 North
of
Range No 22 West
of
The 6th Principal
Meridian in
the state
of
Nebraska

Executed By
David T Stephenson under
joint contract No. 73 dated
May 14th 1873

Survey
Commenced July 3rd 1873
Completed " 8th 1873

Township No 19 N Range No 22 West 6 Pm

To Determine the proper adjustment of my compass I commence at the cor to Townships 18 & 19 Ranges 21 & 22 West and run North on a blank line along the East boundary of sec. 36.

Va 13° E

4000 To a point at the 1/4 sec cor

79.93 To a point at the sec cor to secs. 25 & 36

I therefore find my compass to be in proper adjustment for subdividing this Township.

From the Corner to secs 35 & 36 on the south Boundary of the Township

I Run

North between secs. 35 & 36

Va 13° 00' E

1.20 Ravine Bears North East

40.00 Set post 4 x 3" □ 1 ft in the ground Deposit charred stake and Raised mound of Earth 2½ x 3½ □ with pits 1 ft deep as per instructions for a 1/4 sec corner.

56.50 Dry creek bears East

58.00 Dry Creek " North west

61.50 Dry Creek " North East

80.00 Set Post 4 x 3 □ 1 ft in ground deposit Charred stake and Raised mound of Earth 2½ ft high with Pits 12 x 24 by 1 ft in ground as per instructions for a Corner to secs 25 26 35 & 36

Soil Sandy and second Rate

Township No 19 N R No 22 West of the 6 P.M.

	East on a Random line Between Secs 25 & 36 Var 13° E
40.00	Set a stake for Temporary 1/4 sec cor
80.21	Intersect East boundary of the Township at the cor. to Secs 25 & 36 & from which cor I run West on a true line Between Secs 25 & 36 Var 13° E,
40.10½	Set Post 1 x 3 □ 1 ft in Ground Deposit Charred stake & Raise mound of Earth 2½ ft high with Pits 12 x 24 by 1 ft in ground as per instructions for 1/4 sec cor.
80.21	Corner to secs 25 26 35 & 36

Land Sandy Hills
Soil 3d Rate

	Short Between secs 25 & 26 Var 13° E.
40.00	Set Post 4 x 3" □ 1 ft in ground Deposit Charred stake and raised mound of Earth 2½ x 3½ □ with pits 12 x 24 1 ft deep as per instructions for a 1/4 sec cor
80.00	Set Post 4 x 3 □ 1 ft in ground Deposit Charred stake and raised a mound of Earth 2½ x 3½ □ with pits 12 x 24 1 ft deep as per instructions for a Cor. to Secs 23 24 25 & 26

Land Gently Rolling Sand Hills
Soil sand 3d Rate

Township No 19 North

East on a random line
Between Secs 24 & 25
Var 13° E.

40.00 Set Stake for Temporary 1/4 sec Cor

80.31 Intersect the East boundary of the Township 18 links North of the Corner to secs 24 & 25 from which cor

I Run

North 89° 52' West on a true line between secs 24 & 25
Var 13° E

40 15½ Set Post 4 x 3 □ 1 ft in ground deposit charred stake raised mound of Earth 2½ ft high with Pits 12 x 24 by 1 ft Deep as per instructions for a 1/4 sec cor

80 31. Corner to secs 23 24 25 & 26.

Land Gently Rolling

Soil Sand Hills

Range No 22 West 6th P.M.

North between Secs 23 & 24
Var 13° E.

40.00 Set Post 4 x 3 □ 1 ft in the Ground Deposit Charred stake Raised mound of Earth with Pits 12 x 24 - 1 ft deep as per Instructions for a 1/4 sec Cor

80.00 Set Post 4 x 3 □ 1 ft in the ground deposit Charred stake and raised mound of Earth 2½ x 3½ □ with pits 12 x 24 1 ft deep as per Instructions for the Corner to Secs 13 14 23 & 24

Land Gently Rolling

Soil Sandy, 3d rate

Township 19 North

Chain on a random line
Between Secs. 13 & 24
Var. 13° E

40.00 Set stake for Temporary ¼ sec cor
80.25 Intersect the East boundary of
the Township 18 lks north of
the Corner to Secs 13 & 24
From which Corner I run
North 89° 52' West on a true
line Between Secs 13 & 24
Var 13° E
40 12½ Set post 4 x 3 □ 1 ft in the ground
Deposit Charred stake raised
Mound of Earth 2½ ft with
Pits 12 x 24 by 1 ft in ground
as per instructions for a
¼ sec cor
80 25) Cor to Secs 13 14 23 & 24

Land Sandy & Rolling

Soil 3d Rate

Range 22 West 6 P.M.

North between Secs 13 & 14
Var 15° E
40.00 Set post 4 x 3 □ 1 ft in the
Ground deposit Charred stake
and raised mound of Earth
2½ x 3½ □ with Pits 12 x 24 1 ft
deep as per instructions for a
¼ sec corner
80.00 Set post 4 x 3 □ 1 ft in the ground
deposit Charred stake & Raised
Mound of Earth 2½ x 3½ □ with
pits 12 x 24 1 ft deep as per
instructions for the Corner to
Secs 11, 12, 13 & 14

Land Rolling

Soil Sandy

Township 19 N. R. 22 West 6th P.M.

East on a random line between Secs 12 & 13
Var 13° E.

40.00 Set Stake for a temporary 1/4 sec cor
80.17 Intersection east boundary of the Township 38 links north of the Corner to secs 12 & 13 from which Corner I Reno. North 89° 44' west on a true line between secs 12 & 13
Var 13° E

40.08½ Set post 4x3 □ by 1 ft in the ground deposit charred stake raised a mound of Earth 2½ ft high with pits 12x24 by 1 ft deep as per instructions for 1/4 sec cor
80.17 Corner to Secs 11. 12 13 & 14

Land rolling
Soil 3d Rate

North between secs. 11 & 12
Var 13° E

40.00 Set post 4x3 □ 1 ft in ground Deposit charred stake and raised mound of Earth 2½ x 3½ □ with pits 12x24 1 ft deep. as per instructions for a 1/4 sec corner
56.00 Cedar Canon Bears S. E. & Chs wide Sandy Bottom
80.00 Set post 4x3 □ 1 ft in ground Deposit charred stake and raised Mound of Earth 2½ x 3½ □ with Pits 12x24 1 ft deep as per instructions for a Corner to secs 1 2 11 & 12

Land Hilly
soil sandy
3d Rate

Township 19 N R No 22 West 6th P.M.

East on a random line
Between Secs. 1 and 12
Var 13° E

22.00 Cedar canon 11.00 chs wide
Bears south East

40.00 set stake for temporary 1/4 sec cor

8019. Intersect the East boundary of the Township 40 lks north of the Corner to secs 1 & 12 from which Corner I Run
North 89° 43' West on a true line between secs 1 & 12
Var 13° E

40.09½ Set post 4×3 □ 1 ft in the ground deposit charred stake raised mound of Earth 2½ ft high with pits 12×24 1 ft deep, as per instructions for a 1/4 sec corner

8019 Cor to secs 1, 2, 11 & 12

Land. Sandy
Soil 3d Rate

North on Random line
Between secs. 1 & 2.
Var 13° E

17.00 Cedar Canon 9 chs wide
Bears East

40.00 Set Stake for temporary 1/4 sec cor

7950 Intersect the north boundary of the Township 10 lks west of the Cor to secs 1 & 2 from which Cor I Run
South 4' West on a true line
Between secs 1 & 2
Var 13° E

3950 Set post 4×3 □ 1 ft in the ground Deposit charred stake raised Mound of Earth 2½×3½ □ with pits 12×24 1 ft deep as per instructions for a 1/4 sec Cor

7950 Cor to secs 1 2 11 & 12

Land rolling
soil sandy 3d rate
July 3rd 1873

Township 19 N R 22

	North Between secs 34 & 35 Var 13° E
40.00	Set Post 4×3□ 1 ft in ground Deposit charred stake and Raised mound of Earth 2½×3½□ with pits 12×24 1 ft deep as per instructions for a ¼ sec corner
80.00	Set post 4×3□ 1 ft in ground Deposit charred stake and Raised mound of Earth 2½×3½ with pits 12×24 1 ft Deep as per instructions for a Cor to secs 26 27 34 & 35

Land Hilly
soil sandy 3d rate

West of the 6th P.M.

	East on a random line Between secs 26 & 35 Var 13° E
40.00	Set stake for Temporary ¼ sec Cor
80.10	Intersect the N & S line 14 lks South of the Corner to secs 25 26 35 & 36 from which Corner I run.
	South 89°54' West on a true line Between Secs 26 & 35 Var. 13° E
40.05	Set post 4×3□ 1 ft in ground Deposit charred stake raised Mound of Earth 2½×3½□ with pits 12×24 1 ft deep as per instructions for a ¼ sec Corner
80.10	Cor to secs 26 27 34 & 35

Land Rolling

Soil sandy 3d rate

Township No 19 N R

	North between secs 26 & 27 Var 13° E
40,00	Set post 4 x 3 □ 1 ft in the ground Deposit Charred stake raised mound 2½ x 3½ □ with pits 12 x 24 1 ft deep as per instructions for a 1/4 sec Corner
80,00	Set post 4 x 3 □ 1 ft in ground Deposit Charred stake raised Mound 2½ x 3½ □ with pits 12 x 24 1 ft Deep as per instructions for a Cor to Secs 22 23 26 & 27
	Land Rolling
	Soil sandy 3d rate

No 22 West 6th P.M.

	East on a random line Between secs. 23 & 26 Var 13° E
40,00	Set stake for Temporary 1/4 sec Cor.
79,90	Intersect North and South line 15 chs North ~~at the Cor~~ of the corner to Secs 23 24 25 & 26. from which Cor. a Ruy.
	North 89° 54' West on a True line Between secs 23 and 26. Var 13° E
39,95	Set post 4 x 3 □ 1 ft in the ground deposit Charred stake raised a mound of Earth 2½ x 3½ □ with pits 12 x 24 1 ft deep as per instructions for a 1/4 sec Cor.
79,90	The cor to sec 22 23 26 & 27.
	Land Rolling Soil Sandy 3d rate

Township 19 N. R.

North Between Sect 22 & 23
Var 13° E

40.00 Set post 4×3 □ 1 ft in the ground Deposit charred stake raised mound of Earth 2½×3½ □ with pits 12×24 1 ft deep as per instructions for a ¼ sec cor

80.00 Set post 4×3 □ 1 ft in the ground Deposit charred stake raised mound of Earth 2½×3½ □ with pits 12×24 1 ft deep – as per instructions for a Cor to secs 14 15 22 & 23

Land Rolling
Soil sandy 3d rate

No 22 West of the 6th P.M.

East on a random line
Between Secs 14 & 23
Var 13° E.

40.00 Set post for temporary ¼ sec corner

80.10 Intersect the N. & S. line 18 lks North of the corner to secs 13 14 23 & 24 From which cor I run N. 89° 52' West on a true line Between Secs. 14 & 23
Var 13° E.

40.05 Set post 4×3 □ 1 ft in the ground Deposit charred stake raised mound of Earth 2½×3½ □ with pits 12×24 1 ft deep – as per instructions for a ¼ sec Corner

80.10 The Cor to secs 14 15 22 & 23.

Land Rolling
Soil sandy
3d Rate

Township 19 N R 22 West 6 PM

North Between Secs 14 & 15
Var 13° E

110.00 Set post 4×3 □ 1 ft in the ground. Deposit charred stake & raised mound of Earth 2½ × 3½ □ with pits 12 × 24 - 1 ft deep as per instructions for a ¼ sec Cor

80.00 Set post 4×3 □ 1 ft in ground Deposit charred stake raised mound of Earth 2½ × 3½ □ with Pits 12 × 24 1 ft deep - as per instructions for a Corner to Secs 10 11 14 & 15

Land rolling

Soil sandy 3d rate

East on a random line
Between Secs 11 & 14
Var 13° E

40.00 Set stake for temporary ¼ sec Cor

80.00 Intersect the North & south line 14 lks North of the Cor to Secs 11, 12 13 & 14 from which Corner I run N 89° 57' West on a true line Between Secs. 11 & 14
Var 13° E

40.00 Set Post 4 × 3 □ 1 ft in ground Deposit charred stake raise mound of Earth 2½ × 3½ □ with pits 12 × 24 1 ft deep as per instructions for a ¼ sec corner

80.00 Cor to Secs 10 11 14 & 15

Land rolling
Soil sandy 3d rate

Township 19 N R 22 West of the 6th P.M.

		North between Secs 10 & 11 Var 13° E
1	40.00	Set Post 4×3 □ 1 ft in the ground Deposit Charcoal stake raised mound of Earth 2½ × 3½ □ with pits 12 × 24 1 ft deep as per instructions for a ¼ sec Cor
80	80.00	Set post 4×3 □ 1 ft in the ground Deposit Charcoal stake raised mound of Earth 2½ × 3½ □ with pits 12 × 24 1 ft deep — as per instructions for a Cor To Secs. 2 3. 10. & 11

Land Rolling
Soil sandy
3d rate

		East on a random line Between Secs 2 & 11 Var 13° E.
	40.00	set stake for temporary ¼ sec Cor
	80.10	Intersect the E & W line at the Cor To secs 1. 2. 11 & 12 from which Cor I run.
		West on a true line between Secs 2 & 11 Var 13° E.
	40.05	Set post 4×3 □ 1 ft in the ground Deposit Charcoal stake raised mound of Earth 2½ × 3½ □ with pits 12 × 24 1 ft deep as per instructions for a ¼ sec Cor
	80.10	Cor to Secs 2 & 10 & 11

Land rolling
Soil sandy
3d rate

Township No 19 N R 2

North on a random line Between Secs 2 & 3
Var 13° E

40.00 Set stake for temporary 1/4 sec Cor
79.00 Intersect the North Boundary of the Township 11 lks west of the Corner to secs 2 & 3 from which Cor I run S 5° West on a true line Between Secs 2 & 3
Var 13° E
39.00 Set post 4x3 □ 1 ft in the ground Deposit Charred stake raised Mound of Earth 2½ x 3½ □ with pits 12x24 1 ft deep as per instructions for a 1/4 sec Cor
79.00 The Cor to secs 2 3 10 & 11

Land rolling
soil Gr. a rate acidity

July 4th 1873

Ts 22 West 6th PM.

North Between Secs 33 & 34
Var 13° E.

40.00 Set Post 4x3 □ 1 ft in the ground Deposit Charred stake raise Mound of Earth 2½ x 3½ □ with pits 12x24 as per instructions for a 1/4 sec Corner
80.00 Set post 4x3 □ 1 ft in the ground Deposit Charred stake raised mound of Earth 2½ x 3½ □ with pits 12x24 1 ft deep — as per instructions for a Corner to secs 27 28 33 & 34

Land Gently rolling

Surd 3d Rate

Township No 19. N R. 22

East on a random line
Between Secs 27 & 34
Var 13° E

40.00 Set post for Temporary 1/4 sec Cor
7980 Intersect the North & south line 25 lks South of the Corner to secs. 26 27 34 & 35
From which Cor I run
S 89° 49' West on a true line
Between secs 27 & 34
Var 13° E

39.90 Set post 4×3 □ 1 ft in the ground Deposit Charred stake raise mound of Earth 2½×3½ □ with pits 12×24 1 ft deep as per Instructions for a 1/4 Sec corner
7980 Cor to secs 27 28 33 & 34

Land rolling

Soil sandy 3d rate

West 6th P.M.

North Between Secs 27 & 28
Var 13° E

40.00 Set post 4×3 □ 1 ft in the ground Deposit Charred stake raised mound of Earth 2½×3½ □ with pits ~~as~~ 12×24 1 ft deep as per instructions for a 1/4 sec Cor
80.00 Set Post 4×3 □ 1 ft in the ground Deposit Charred stake raise mound 2½×3½ □ with pits 12×24 1 ft deep — as per instructions for a Corner to secs. 21 22 27 & 28

Land rolling

Soil sandy 3d Rate

Township No 19

East on a random line
Between Secs 22 & 27
Var 13° E

40.00 Set Stake for Temporary 1/4 sec cor
7941 Intersect the North & South
line 20 lks South of the
Corner to secs. 22 23 26
& 27 From which Cor.
I Run.
South 89° 51' West on a
True line between secs 22 & 27
Var 13° E

3970½ Set post 4 x 3 □ 1 ft in the
ground deposit charred
Stake raised mound of
Earth 2½ x 3½ □ with
pits 12 x 24 1 ft deep as
per instructions for
a 1/4 sec corner
7941 Cor to Secs. 21 22 27 & 28

Land rolling
Soil 3d Rate

North Range 22 W 6 P.M.

North between secs 21 & 22.
Var 13° E

40.00 Set post 4 x 3 □ 1 ft in the ground
Deposit charred stake raised
Mound of Earth 2½ x 3½ □ with
Pits 12 x 24 1 ft deep - as per ins-
tructions for a 1/4 sec corner
80.00 Set post 4 x 3 □ 1 ft in the ground
Deposit charred Stake raise
Mound of Earth 2½ x 3½ □ with
pits as per instructions for a
Cor to secs 15 16 21 & 22

Land Rolling
Soil Sandy 3d rate

Township No 19 North & Range No 22 West 6th Ill.

East on a random line
Between Secs 15 & 22
Var 13° E

4000 Set Stake for Temporary 1/4 sec Corner

7968 Intersect the N & S line 20 lks south of the Cor to secs 14 15 & 22 & 23 from which Cor I run.

S. 89° 51' West on a true line Between secs 15 & 22
Var 13° E

3984 Set post 4 x 3 □ 1 ft in the ground Deposit Charred Stake raised Mound of Earth 2½ x 3½ □ with pits 12 x 24 1 ft deep as per instructions for a 1/4 sec Cor.

7968 Cor to Secs 15 16 21 & 22

Land rolling
soil
3d rate

North between 15 & 16
Var 13° E

40.00 Set post 4 x 3 □ 1 ft in the ground Deposit Charred stake raise Mound of Earth 2½ x 3½ with pits 12 x 24 1 ft deep as per instructions for a 1/4 sec Cor

80.00 Set post 4 x 3 □ 1 ft in the ground, Deposit Charred Stake raised mound of Earth 2½ x 3½ □ with pits 12 x 24 1 ft deep. as per instructions for a Corner To secs 9. 10 15 & 16

Land rolling

Soil sandy
3d rate

Township 19, N. R. 22 West 6 P.M.

	East on a random line Between Secs. 10 & 15 Var 13° E
40.00	Set stake for temporary 1/4 sec Cor
80.09	Intersect the N. & S line at the Corner to secs. 10 11 14 & 15 from which Cor I run West on a true line between Secs 10 & 15 Var 13° E
40.04½	Set post 4 x 3 □ 1 ft in the ground Deposit charred stake raised mound of Earth 2½ x 3½ □ with Pits 12 x 24 1 ft deep — as per instructions for a 1/4 sec Cor.
80.09	Cor to Secs. 9 10 15 & 16
	Land rolling Soil 3d rate

	North between Secs 9 & 10 Var 13° E
40.00	Set post 4 x 3 □ 1 ft in the ground Deposit charred stake raised Mound of Earth 2½ x 3½ □ with Pits 12 x 24 1 ft deep — as per instructions for a 1/4 sec Cor
80.00	Set post 4 x 3 □ 1 ft in the ground Deposit charred stake raised Mound of Earth 2½ x 3½ □ with Pits 12 x 24 1 ft deep as per instructions for a Cor to Sections 3, 4, 9, & 10
	Land rolling Soil sandy 3d Rate

Township 14 North

East on a random line
between secs 3 & 10
Var 13° E

40.00 Set stake for temporary 1/4 sec cor
80.16 Intersect the north and south
line at the corner to secs
2. 3. 10 & 11 from which
Cor B run
West on a true line between
Secs 3 & 10
Var 13° E

40.08 Set Post 4 x 3 □ 1 ft in the ground
Deposit charred stake raise
mound of Earth 2½ x 3½ □
with pits 12 x 24 1 ft deep as
per instructions for a 1/4
sec corner

80.16 Corner to Secs 3. 4 9 & 10

Land Gently rolling
Soil 3d Rate

Range 22 West 6th P.M.

North on a random line
Between Secs 3 & 4
Var 13° E

40.10 Set stake for temporary 1/4 sec cor
78.80 Intersect the North Boundary
of the Township 43 lks East
of the Cor to secs. 3 & 4 from
which Cor B bears
N. 18' East on a true line
Between Secs 3 & 4
Var 13° E

38.80 Set post 4 x 3 □ 1 ft in the ground
Deposit charred stake raise mound
of Earth 2½ x 3½ □ with pits 12 x 24
1 ft deep as per instructions
for a 1/4 sec cor

78.80 Corner to Secs 3 4 9 & 10

Land rolling
Soil 3d rate sandy

July 5 1873

Township No 19 & No 22 West 6 Pr Mer

North Between secs. 32 & 33
Var 13° E

40.00 Set post 4×3 □ 1 ft in the ground
Deposit charred stake raise mound
of Earth 2½×3½ □ with pits 12×24
1 ft deep – as per instructions for
a ¼ sec cor

80.00 Set post 4×3 □ 1 ft in the ground
Deposit charred stake raise
Mound of Earth 2½×3½ □ with
pits 12×24 1 ft deep – as per
instructions for a corner to
secs. 28 29 32 & 33.

Land rolling & sandy
soil 3d rate

East on a random line between
Secs. 28 & 33
Var 13° E

40.00 Set stake for temporary ¼ sec Cor

80.00 Intersect the North & south line
10 lks south of the Corner to secs
27 28 33 & 34 from which cor
I run:
S 89° 56' West on a true line
Between Secs 28 & 33.
Var 13° E

40.00 Set post 4×3 □ 1 ft in the ground
Deposit charred stake raise
Mound of Earth 2½×3½ with
pits 12×24 1 ft deep – as per
instructions for a ¼ sec cor

80.00 Cor to secs 28 29 32 & 33

Land. Gently rolling
soil sand 3d rate

Township 19 North

North between Secs 28 & 29
Var 13° E.

40.00 set post 4 x 3 □ 1 ft in the ground Deposit Chained stake raise mound of Earth 2½ x 3½ □ with pits 12 x 24 1 ft deep as per instructions for a ¼ sec corner

80.00 set post 4 x 3 □ 1 ft in the ground Deposit Chained stake raise mound of Earth 2½ x 3½ □ with pits 12 x 24 1 ft deep as per Instructions for a cor to Secs 20 21 28 & 29.

Land Gently rolling

Soil Sandy 3d rate

Range 22 West. 6th P.M.

East on a random line Between
Secs 21 & 28
Var 13° E.

40.00 set stake for Temporary ¼ sec cor

58.00 Enter Grassy Bottom

80.15 Intersect the North & south line 18 links south of the Cor to sec. 21 22 27 & 28 from which corner I run

S 89° 52' West on a true line between secs 21 & 28
Var 18° E.

40.00 set post 4 x 3 □ 1 ft in the ground Deposit chained stake raise mound of Earth 2½ x 3½ □ with pits 12 x 24 1 ft deep as per instructions for a ¼ sec cor.

80.15 Cor to secs 20 21 28 & 29.

Land rolling Gently

Soil Sandy 3d rate

Township 19 N R 22 West 6 P.M.

North between Secs 20 & 21
Var 13° E

40.00 Set Post 4 x 3 □ 1 ft in the ground
Deposit Charred. stake raise Mound
of Earth 2½ x 3½ □ with pits 12 x 24
1 ft deep. as per instructions
for a ¼ Sec corner

80.00 Set post 4 x 3 □ 1 ft in the ground
Deposit charred stake raise
Mound of Earth 2½ x 3½ □ with
pits as per instructions for a
Corner to secs 16 17 20 & 21

Land rolling Gently
soil sandy 3d rate

Township 19 N R 22 West 6th P.M.

East on a random line between
Secs. 16 & 21.
Var. 13° E

18.00 Leave Bluff & Enter Grassy Bottom Beans S.E.
40.00 Set stake for Temporary ¼ sec cor
7995 Intersect the North and south line
at the corner to secs. 15 16. 21 & 22
from which cor I run.
West on a True line between secs 16 & 21
Var 13° E.

3997½ Set post 4 x 3 □ 1 ft in the ground
Deposit Charred stake raise Mound
of Earth 2½ x 3½ □ with pits 12 x 24
1 ft deep — as per instructions for
a ¼ sec cor

7995 Cor to Sections 16 17 20
& 21 [illegible]
[illegible] 2½ x 3½ □ with pits 12 x 24
1 ft [illegible] cor

Land Rolling
Soil Sandy 3d Rate

Township 19 N R 22 West 6 PM.

North between Secs 16 & 17
Var 13° E.

6.00 Leave Bluffs & Enter Grassy Bottom bearing S E.

40.00 Set post 4x3 □ 1 ft in the ground Deposit chained stake raise mound of Earth 2½x3½ □ with pits 12x24 1 ft deep as per instructions for a ¼ sec cor.

80.00 Set post 4x3 □ 1 ft in the ground Deposit chained stake raise mound of Earth 2½x3½ □ with pits 12x24 1 ft deep – as per instructions for a cor to Secs. 8, 9, 16 & 17

Land rolling & Sandy soil 3d rate

Township 19 N R 19 N R. 22 West 6 PM.

Cash on a random line between Secs. 9 & 16.
Var 13° E.

5.00 Leave Bottom & Enter Bluffs bearing N 70 E

40.00 Set stake for Temporary ¼ sec cor

79.90. Intersect the N & S. line at the corner to secs 9, 10, 15 & 16 from which Cor. I run:

West on a True line between Secs 9 & 16
Var 13° E.

39.95 ~~79.95~~ Set post 4x3 □ 1 ft in the ground Deposit chained stake raise mound of Earth 2½x3½ □ with pits 12x24 1 ft deep – as per instructions for a ¼ sec cor.

79.90 Cor to Sect. 8, 9, 16 & 17.

Land rolling & sandy soil 3d rate

Township 19 North

North between Secs 8 & 9.
Var 13° E.

40.00 Set post 4 x 3 □ 1 ft in the ground
Deposit charred stake raise
Mound of Earth 2½ x 3½ □
with pits 12 x 24 1 ft deep as
per instructions for a 1/4 sec cor

80.00 Set post 4 x 3 □ 1 ft in the ground
Deposit charred stake raise mound
of Earth 2½ x 3½ □ with pits
12 x 24 1 ft deep — as per instruc-
tions for a Cor. to secs 4 5 8 & 9

Land rolling & Sandy

Soil 3d rate

Range 22 West 6th P.M.

East on a random line
Between Secs 4 & 9
Var 13° E.

40.00 Set Stake for temporary 1/4 sec cor

80.00 Intersect the N & S line 10 lks north of
the corner to Secs 3. 4. 9 & 10 from
which Cor I run.
North 89° 56' West on a true line
between Secs. 4 & 9
Var. 13° E.

40.00 Set post 4 x 3 □ 1 ft in the ground
Deposit charred stake raise mound of
Earth 2½ x 3½ □ with pits ~~as~~ 12 x 24
1 ft deep — as per instructions for
a 1/4 sec corner

80.00 Cor to Secs 4 5 8 & 9

Land Rolling & Sandy
Soil 3d rate

Township 19 N R 22 West 6th P.M.

North on a random line
Between Secs 4 & 5
Var 13° E.

40.00 Set post for temporary 1/4 sec cor
78.86 Intersect the North Boundary of the Township 22 lks East of the cor to secs 4 & 5 from which cor I run.
S 9° East on a true line between secs 4 & 5
Var 13° E
38.86 Set post 4 x 2 □ 1 ft in the ground Deposit charcoal stake raise mound of Earth 2½ x 3½ □ with pits 12 x 24 1 ft deep — as per instructions for a 1/4 sec corner
78.86 Cor to secs 4 5 8 & 9

Land rolling

Soil sandy 3d rate

North between Secs 21 & 32
Var 13° E.

38.00 Leave Bluffs & Enter bottom Bears N E & S W
40.00 Set post 4 x 3 □ 1 ft in the ground Deposit charcoal stake raise mound of Earth 2½ x 3½ □ with pits 12 x 24 1 ft deep — as per instructions for a 1/4 sec cor
80.00 Set post 4 x 2 □ 1 ft in the ground Deposit charcoal stake raise mound of Earth 2½ x 3½ □ with pits 12 x 24 — 1 ft deep — as per Instructions for a corner to Sections 29 30 21 & 32

Land level & rolling
Soil Sandy 3d rate

July 7th 1873

Township 19 North

East on a random line
Between Secs 29 & 32
Var 13° E

40.00 Set Stake for temporary 1/4 sec cor
49.00 Leave Bottom & Enter bluff bears NE & SW
80.00 Intersect the N & S line 14 lks
South of the corner to Secs 28 & 29
32 & 33 from which cor bears
South 89° 59' West on a true line
Between Secs 29 & 32
Var 13° E
40.00 Set post 4 x 3 □ 1 ft in the ground
Deposit charred stake raise mound
of Earth 2 ft x 3 ft □ with pits
12 x 24 1 ft deep as per Instructions for a 1/4 sec cor.
80.00 Cor to Secs. 29 30 31 & 32

Land Rolling
soil sandy 3rd rate

Range 22 West 6th P.M.

West on a random line
Between Secs 30 & 31.
Var 13° E
3.00 Leave bottom & Enter bluff bears NE & SW
40.00 Set stake for temporary 1/4 sec cor
81.75 Intersect the West boundary of the
Township 25 lks south of the
cor to Secs 30 & 31 from which cor
of Run.
South 89° 49' East on a true line
between Secs 30 & 31
Var 13° E.
.175 Set post 4 x 3 □ 1 ft in the ground
Deposit charred stake raise mound
of Earth 2 ft x 3 ft □ with pits 12
x 24 ~~as per~~ 1 ft deep as per
Instructions for a 1/4 sec cor
81.75 Cor to Secs. 29 31 & 32

Land rolling & sandy
soil 3rd Rate

Township No 19 North

North between Secs 29 & 30
Var 13° E

31.00 Leave bluffs & Enter bottom Bears N E & S W
40.00 Set post 4 x 3 □ 1 ft in the ground
Deposit chained stake raise
Mound of Earth 2½ x 3½ □ with
Pits 12 x 24 1 ft deep - as per
Instructions for a 1/4 Sec Cor
80.00 Set post 4 x 3 □ 1 ft in the
ground Deposit chained
stake raise mound of Earth
2½ x 3½ □ with pits 12 x 24
1 ft deep - as per instruc-
tions for a cor to Secs 19 20
29 & 30

Land Rolling & Sandy
Soil 3d rate

Range No 22 West 6 PM

East on a random line
Between Secs 20 & 29
Var 13° E

37.00 Leave Bluffs & Enter bottom Bears N & S W
40.00 Set stake for temporary 1/4 sec cor
79.85 Intersect the N & S line 10 lks South of
the corner 20 21 28 & 29 from which
Cor Drum
S 89°56' West on a true line
Between Secs 20 & 29
Var 13° E
39.92½ Set post 4 x 3 □ 1 ft in the ground
Deposit chained stake raise Mound of
Earth 2½ x 3½ □ with pits 12 x 24
1 ft deep - as per instructions for
a 1/4 Sec cor
79.85 Cor to Sec 19 20 29 & 30

Land Rolling
& Sandy
Soil 3d rate

Township 19 North

West on a random line
between Secs 19 & 30
Var 16° E

40.00 Set stake for Quarter Sec Cor
81.50 Intersect the West boundary of the
Township at the corner to Secs 19 & 30
From which Cor I saw
East on a True line between
Secs. 19 & 30
Var 13° E

41.50. set post 4 x 3 □ 1 ft in the ground
Deposit Charred stake raise mound
of Earth 2½ x 3½ □ with pits 12
x 24 1 ft deep as per instruc-
tions for a 1/4 Sec Cor.
81.50 Cor. to Secs 19 20 29 & 30

Land rolling & Sandy
Soil 3d Rate

Range No 22 West 6th P.M.

North Between Secs 19 & 20
Var 13° E

40.00 Set post 4 x 3 □ 1 ft in the ground
Deposit Charred stake raise mound
of Earth 2½ x 2½ □ with pits
12 x 24 1 ft deep as per instructions
for a 1/4 Sec Cor
80.00 Set post 4 x 3 □ 1 ft in the ground
Deposit Charred stake raise
mound of Earth 2½ x 2½ □ with
pits 12 x 24 1 ft deep as per
instructions for a Cor to
Secs 17 18 19 & 20.

Land Rolling & Sandy

Soil 3d rate

Township No 19

East on a random line
Between Secs 17 & 20
Var 18° E

40.00 Set Stake for temporary 1/4 sec cor
Leave Bluffs & Enter Bottom Burs
N 0 & W.

80.00 Intersect the W & S line at the
Corner to Secs 16 17 20 & 21 from
which cor 4 runs.
West on a true line between
Secs 17 & 20
Var 18° E

40.00 Set post 4 x 3 □ 1 ft in the ground
Deposit Charred stake raise
Mound of Earth 2 ft x 3 ft □
with pits 12 x 24 1 ft deep
as per Instructions for a 1/4
Sec cor

80.00 Cor to Secs 17 18 19 & 20

Land Rolling & Sandy
Soil 3d rate

N Range No 22 West 6th P.M.

West on a random line between
Secs 18 & 19
Var 18° E

40.00 Set stake for temporary 1/4 sec cor

81.00 Intersect the West Boundary of
the Township 14 lks South of the
Cor to Secs 18 & 19 from which
Cor 4 runs.
S 89° 59' East on a true line
Between Secs 18 & 19
Var 18° E.

41.00 Set post 4 x 3 □ 1 ft in the ground
Deposit Charred stake raise
Mound of Earth 2 ft x 3 ft □
with pits 12 x 24 1 ft deep
as per Instructions for a 1/4
Sec cor

81.00 Cor to Secs 17 18 19 & 20

Land Rolling Gully
Soil Sandy 3d rate

Township No 19 North

North between Secs 17 & 18
Var 13° E

40.00 Set post 4 x 3 □ 1 ft in the ground Deposit Charred stake raise Mound of Earth 2½ x 3½ □ both pits 12 x 24. 1 ft deep as per Instructions for a 1/4 Sec. Cor

80.00 Set post 4 x 3 □ 1 ft in the ground. Deposit Charred stake raise mound of Earth 2½ x 3½ □ with pits 12 x 24 1 ft deep As per Instructions for a Cor. To Secs. 7. 8. 17 & 18

Land Gently Rolling

Soil Sandy 2d rate

Range No 22 west 6th P.M.

East on a random line
between Secs 8 & 17
Var 13° E

35.00 Leave Bluff & Enter Valley Bears N. W. & E.

40.00 Set stake for Temporary 1/4 Sec Cor

79.80 Intersect the N. & S line at the Cor To Secs 8. 9. 16 & 17 from which Cor Pine.

West on a true line
between Secs 8 & 17
Var 13° E

39.90 Set post 4 x 3 □ 1 ft in the ground Deposit Charred stake raise mound of Earth 2½ x 3½ □ with pits 12 x 24 1 ft deep as per Instructions for a 1/4 sec Cor

79.80 Cor to Secs 7 8 17 & 18

Land Gently rolling

Soil Sandy 2d Rate

Township No 19 North

West on a random line
Between Secs 7 & 18
Var 13° E

40.00 Set Stake for temporary 1/4 sec cor
80.66 Intersect the West Boundary
of the Township 19 lks South
of the Cor to Secs 7 and 18
From which Cor I run.
S" 89 52' East on a true line
Between Secs 7 & 18
Var 13° E

40.66 Set post 4 x 3 □ 1 ft in the ground
Deposit Chained stake raise
Mound of Earth 2½ x 3½ □ with
pits 12 x 24. 1 ft deep - as per
instructions for a 1/4 Sec Cor
80.66 Cor to Secs 7. 8. 17 & 18

Land Rolling

Soil Sandy 3d rate

Range No 22 West 6th P.M.

North Between Secs 7 & 8
Var 13° E.

18.00 Leave Bluffs & Enter Valley Bears
North west & South East
40.00 Set post 4 x 3 □ in the ground
Deposit Chained Stake raise
Mound of Earth 2½ x 3½ □ with
Pits 12 x 24 1 ft deep - as per
Instructions for a 1/4 sec cor
65.00 Leave Valley & Enter Bluffs Bearing
N W & S E.
80.00 Set post 4 x 3 □ 1 ft in the ground
Deposit Chained Stake raise
Mound of Earth 2½ x 3½ □ with
pits 12 x 24 1 ft deep - as per
Instructions for Cor to Secs
5 6 7 & 8

Land Gently rolling

Soil 3d Rate

Township 19 N R.

East on a random line
Between Secs 5 & 8
Var 13° E

40.00 Set stake for temporary 1/4 sec Cor
80.00 Intersect the N & S line 16 lks
North of the cor to Secs 4.5.8 & 9
from which Cor I run
N 89° 53' West on a true line
Between Secs 5 & 8
Var 13° E

40.00 Set post 4 x 3 □ 1 ft in the ground
Deposit charred stake raise
Mound of Earth 2½ x 3½ □ with
Pits 12 x 24 1 ft deep as per
Instructions for a 1/4 sec Cor
80.00 Cor to Secs 5 6 7 & 8

Land Rolling & Sandy

Soil 3d rate

No 22 West 6th P.M.

West on a random line
Between Secs 6 & 7
Var 13° E

18.00 Leave Level land and Enter
Bluffs. Bearing N. W.
40.00 Set post for Temporary 1/4 sec cor
80.25 Intersect the East boundary of
the Township at the Cor to secs
6 & 7. from which Cor I run.
East on a true line Between
Secs 6 & 7
Var 13° E

40.25 Set post 4 x 3 □ 1 ft in the ground
Deposit charred stake raise mound
of Earth 2½ x 3½ □ with pits
12 x 24 1 ft deep - as per
Instructions for a 1/4 sec Cor
80.25 Cor to Secs 5 6 7 & 8.

Land Rolling
& Sandy Soil 3d rate

Township 19 N R 22 W 6 P.M.

North on a random line
Between Secs 5 & 6
Var 13 ¼ E

40.00 set stake for temporary ¼ sec cor
7950 Intersect the North Boundary of the Township 40 lks E of the Cor to Secs 5 & 6 from which Cor I run.
S 17' East on a true line
Between Secs 5 & 6
Var 13 ¼ E

3950 Set Post 4 x 3 ▭ 1 ft in the ground
Deposit charred stake raise
Mound of Earth 2½ x 8½ ▭
with pits 12 x 24 1 ft deep
as per instructions for a
¼ sec cor
7950 Cor to Secs 5 6 7 & 8

Land Rolling
Soil Sandy
3d rate
July 8th 1873

General Description

This Township Consists of gently Rolling Sand Hills fit for nothing but Grazing. with the exception of the North Eastern part where there are a few cedar canons Soil 3rd Rate

List of Names

A list of the names of the Individuals Employed to assist in measuring running and marking the lines and corners described in the foregoing field notes of Township 19 North of the Base line of range No 22 west of the 6th Principal meridian showing the respective Capacities in which they acted.

Wm F. Gardner } Chainman
Douglas Connor } Chainman
Alonzo G. Rendall } Marksman
Alfred C. Triers } Flagman

We hereby certify that we assisted David V. Stephenson Deputy Surveyor in subdividing Township No 19 North of the Base Line Range No 22 West of the 6th P M and that said Township has been in all respects to the best of our Knowledge and belief well and faithfully surveyed and the boundary monuments planted according to the instructions of the Surveyor General of dimensions character and construction and marking and in the manor specifically described described in the foregoing field notes

William T. Gardner Chainman
Douglas Conner "
Alonzo G Randall Axman & moundman
Alfred C. Tuers Flagman
Compassman

Subscribed and sworn to by the above named parties before me this 16th day of Aug AD 1873

J H McColl
Co Clerk Dawson Co
Neb

I David V Stephenson Deputy Surveyor do solemly swear that in pursuance of a joint contract wherein David V Stephenson and James L Slocum are joint contractors with E E Cunningham Surveyor General for the District of Nebraska and Iowa bearing date the 14th day of May 1873 I have well and faithfully and truly in my own proper person and in strict conformity to the instructions furnished by the surveyor General the Surveying manual and the laws of the United States surveyed all of parts or portions of Township No 19 North of the Base line in Range No 22 West of the 6th principal meridian as are represented in the foregoing field notes as having been surveyed under my direction and I do further solemly aweal that all the corners of said survey have been established and perpetuated in strict accordance with the surveying manual printed instructions of the surveyor General of dimensions character construction and marking and in the manor as specifically described in the foregoing field notes. and that the foregoing are the true and original field notes of such survey

David V Stephenson

~~Subscribed to by~~ Deputy Surveyor the said David V. Stephenson Deputy Surveyor and Sworn to before me a County Clerk in and for Dawson Co. Neb this 16th day of Aug 1873

J H McCall
County Clerk

Subscribed & Sworn to by the said David V Stephenson Deputy Sur. before me a Notary Public within & for Cass Co. Neb this 15th day of Sept. A D 1873

Thos. Pollock
Notary Public

Surveyors Office
Plattsmouth Neb.
Oct 17th 1873

The foregoing field notes of the survey of the sub division of Township No 19 North of Base line in Range No 22 West of 6th Principal Meridian in the State of Nebraska executed by David V Stephenson under joint contract of the 14th day of May 1873 in the month of July 1873 having been critically examined, the necessary corrections and explanations made, the said field notes, and the surveys they describe, are hereby approved.

E. E. Cunningham
Surveyor General

Town 20 Range 22 W

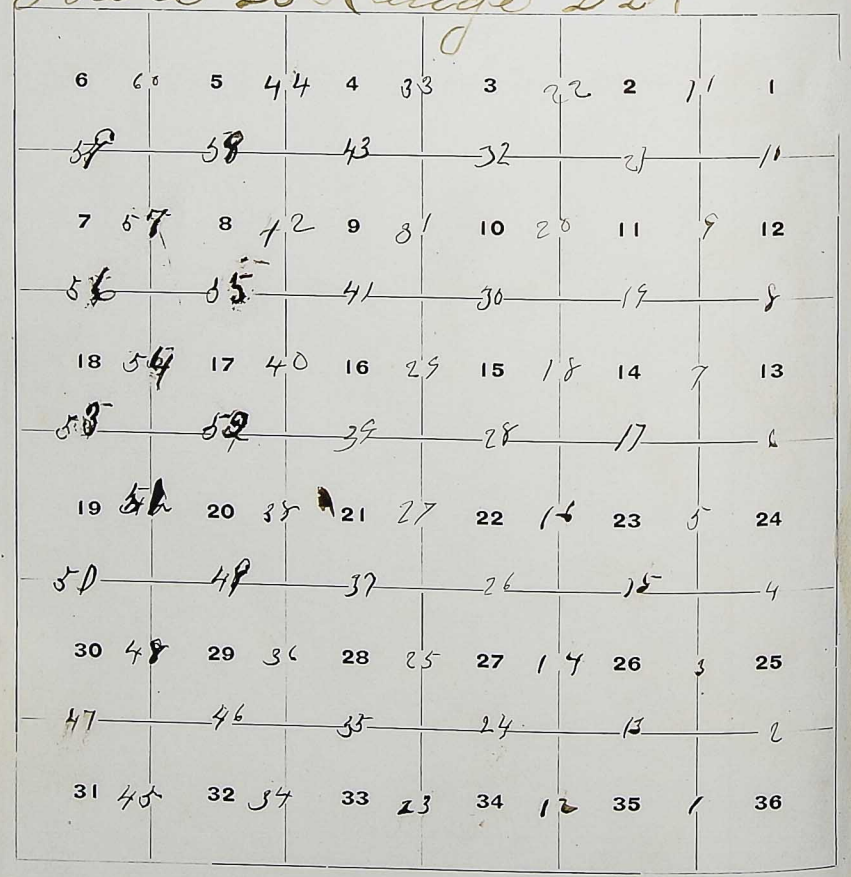

Field Notes

of

The survey of the Subdivision lines

of

Township No 20. North Range

No 22 West of the Sixth

Principal Meridian

in the

State of Nebraska

Executed by

James L. Slocum

U. S. Deputy Surveyor

Under Joint contract

No. 73 dated May 14th 1873

Survey

Commenced July 3rd 1873

Completed " 8th " 1873

A list of the Names of persons assisting in surveying Township No 20 North Range 24 West of the 6th P M showing the respective capacities in which they acted

A M Forbes Chainmen
Albert Rowen "
Cyrus Tuers Moundman
John B Black Flagman

To Determine the proper adjustment of my compass I commence at the cor to Township 19 & 20 ranges 21 & 22 West of & near North on a blank line along the east Boundary of Sec 36
Var 13° E

40.10 To a point at the 1/4 sec cor
80.15 To the ~~cor~~ to secs 25 & 36 I therefore find my compass to be in proper adjustment for subdividing this Township

Township 20 N R 22 W 6 P.M.

From the cor to Secs 35 & 36 on the south boundary of the Township I run
North between secs 35 & 36
Var 13° E.

30.00 Dry Branch runs South East
40.00 Set post 4 x 3 □ 1 ft in the ground Deposit Charred stake raise mound of Earth 2½ x 3½ □ with pits 12 x 24 1 ft deep — as per instructions for a 1/4 Sec Corner
60.00 Dry Branch 2 chs wide bears South west
80.00 Set post 4 x 3 □ 1 ft in the ground Deposit Charred stake raise mound of Earth 2½ x 3½ □ with pits 12 x 24 1 ft deep as per instructions for a Cor to sections 25 26 35 & 36

Land Rolling & Sandy
Soil 3d rate

Township No 20

East on a random line between Secs 25 & 36
Var 13° E

12.00 Dry creek Bears S W.
40.00 Set Stake for temporary 1/4 sec cor
80.00 Intersect the east boundary of the Township at the Cor to Sections 25 & 36 from which Cor I run.

West on a line lies between Secs 25 & 36
Var 13° E

40.00 Set post 4 x 3 □ 1 ft in the ground Deposit charcoal stake raise mound of Earth 2½ by 3½ □ with pits 12 x 24 1 ft deep — as per instructions for a 1/4 Sec Corner
80.00 Cor to Secs 25 26 35 & 36

Land Gently rolling

Soil Sandy 3d Rate

North Range 22 West 6 P.M.

North between Secs 25 & 26
Var 13° E.

30.00 Dry creek runs S.E.
40.00 Set post 4 x 3 □ 1 ft in the ground Deposit charcoal stake raise mound of Earth 2½ x 3½ □ with pits 12 x 24 1 ft deep as per instructions for a 1/4 Sec cor.
80.00 Set post 4 x 3 □ 1 ft in the ground Deposit charcoal stake raise mound of Earth 2½ x 3½ □ with pits 12 x 24 1 ft deep as per Instructions for a Corner to Sections 23 24 25 & 26

Land Gently rolling

Soil 3d rate

Township No 20 North

	East on a random line between Secs. 24 & 25 Var 13° E
40.00	Set stake for temporary 1/4 sec cor
60.00	Dry creek bears S.E
79.89	Intersect the East boundary of the Township 10 lks South of the cor to Secs 24 & 25 from which corner I run.
	S 89° 51' West on a true line between Secs 24 & 25 Var 13° E
39.94½	Set post 4 x 3 □ 1 ft in the ground Deposit Charred stake raised mound of Earth 2½ x 3½ □ with pits 12 x 24. 1 ft in ~~the~~ deep as per instructions for a 1/4 sec corner
79.89	Cor to Secs 23 24 25 & 26

Land Rolling

Soil Sandy 3d rate

Range No 22 West 6 P.M.

	North Between Secs 23 & 24 Var 13° E
40.00	Set post 4 x 3 □ 1 ft in the ground. Deposit Charred stake raise mound of Earth 2½ x 3½ □ with pits 12 x 24 1 ft deep as per instructions for a 1/4 sec cor
80.00	Set post 4 x 3 □ 1 ft in the ground Deposit Charred stake raise Mound of Earth 2½ & 3½ □ with pits 12 x 24 1 ft deep as per instructions for a corner to Sections 13 14 23 & 24

Land Rolling

Soil Sandy 3d rate

Township 20 N Range No 22 West 6 P.M.

East on a random line
Between Secs 13 & 24
Var 13° E.

40.00 Set stake for temporary 1/4 sec cor
80.20 Intersect the East boundary of the Township 30 lks north of the Cor to Secs 13 & 24 from which Corner I run.
N. 89° 47' West on a true line
Between Secs 13 & 24
Var 13° E

40.10 Set post 4 x 3 □ 1 ft in the ground Deposit Charred Stake raise mound of Earth 2½ x 3½ □ with pits 12 x 24 1 ft deep – as per instructions for a 1/4 Sec cor
80.20 Cor to Secs 13 14 23 & 24

Land Rolling & Sandy
Soil 3d rate

North Between Sec's 13 & 14
Var 13° E

40.00 Set post 4 x 3 □ 1 ft in the ground Deposit Charred stake raise mound of Earth 2½ x 3½ □ with pits 12 x 24 1 ft deep – as per instructions for a 1/4 Sec cor
60.00 Enter Broken Sand Hills
64.00 Leave Broken Sand Hills
80.00 Set post 4 x 3 □ 1 ft in the ground Deposit Charred stake raise Mound of Earth 2½ x 3½ □ with pits 12 x 24 1 ft deep – as per instructions for a Cor to Sections 11 12 13 & 14

Land Generally rolling
Soil 3d Rate

Township No 20 North

	East on a random line Between Secs 12 & 13. Var 13° E
40.00	Set stake for temporary 1/4 sec cor
80.20	Intersect the East boundary of the Township 50 lks North of the cor to Secs 12 & 13 from which Cor Trees: N. 89° 39' West on a true line Between Secs 12 & 13. Var. 13° E,
40.10	Set post 4 x 3 4 ft in the ground Deposit Chained stake raised mound of Earth 2½ x 3½ □ with pits 12 x 24 1 ft Deep — as per instructions for a 1/4 sec corner
80.20	Cor to Secs 11, 12, 13, & 14.

Land Gently rolling.

Soil 3d rate

Range No 22 West 6th P.M.

	North between Secs 11 & 12 Var 13° E
40.00	Set post 4 x 3 □ 1 ft in the ground Deposit Chained stake raise mound of Earth 2½ x 3½ □ with pits 12 x 24 - 1 ft Deep — as per instructions for a 1/4 sec Cor,
80.00	Set post 4 x 3 □ 1 ft in the ground Deposit Chained stake raise mound of Earth 2½ x 3½ □ with pits 12 x 24 1 ft deep — as per instructions for a ~~1/4 sec~~ corner to Secs 1, 2, 11 & 12

Land Rolling & Sandy

Soil 3d Rate

Township 20 N R

East on a random line
Between Secs 1 & 12
Var 13° E

40.00 Set stake for temporary 1/4 sec cor
80 75 Intersect the E Boundary of the Township 10 lks North of the corner to Secs 1 & 12 from which cor I run
N° 89.56' West on a true line
Between Secs 1 & 12
Var 13° E
4037½ Set post 4 x 3 □ 1 ft in the ground Deposit Charred stake raised Mound of Earth 2½ x 3½ □ with pits 12 x 24 1 ft Deep — as per instructions for a 1/4 sec corner
8075 Cor to Secs 1 2 11 & 12

Land Gently rolling

Soil Sandy 3d rate

22 West 6 P.M.

North, continue line Between Secs 1 & 2
Var 13° E
40.00 Set post 4 x 3 □ 1 ft in the ground Deposit charred stake raise mound of Earth 2½ x 3½ □ with pits 12 x 24 1 ft deep — as per instructions for a 1/4 sec corner
7561 Intersect the 5 Standard parallel North 13 chs & 60 lks E. art of the 4 Sec Standard Corner to Secs 36 on the south boundary of Township 21 .. Range 22 west 6 PM at which point.
Set post 4 x 3 □ 1 ft in the ground Deposit Charred stake raised Mound of Earth 2½ x 3½ □ with pits 12 x 24 1 ft deep for closing cor to Secs 1 & 2 Township 20 N R 22 west 6 Principal Mord

Land Rolling & Sandy
Soil 3d rate

July 3rd 1873

Township No 20 N Range

North Between Secs 34 & 35
Var 13° E.

40.00 Set post 4 x 3 □ 1 ft in the ground Deposit Charcoal Stake raise mound of Earth 2½ x 3½ □ with pits 12 x 24 1 ft deep – as per instructions for a ¼ sec corner

80.00 Set post 4 x 3 □ 1 ft in the ground Deposit Charcoal Stake raise mound of Earth 2½ x 3½ □ with pits 12 x 24 1 ft deep – as per instruction for a ~~¼ sec~~ corner to sec 26 & 27 34 & 35

Land rolling & Sandy

Soil 3d Rate

No 22 West 6 PM.

East on a random line
Between secs 26 & 35
Var 13° E.

40.06 set stake for temporary ¼ sec cor

80.12 Intersect the c & s line 16 links N of the cor to secs 25 26 35 and 36. from which cor I run N. 89° 53' West on a true line Between secs 26 & 35
Var 13° E

40.06 set Post 4 x 3 □ 1 ft in the ground Deposit Charcoal stake raise mound of Earth 2½ x 3½ □ with pits 12 x 24 1 ft deep – as per instructions for a ¼ sec cor

80.12 Cor to secs 26 27 34 & 35

Land rolling & Sandy
Soil 3d rate

Township 20 N R 20

North Between Secs 26 & 27
Var 13° E.

40.00 Set post 4 x 3 □ 1 ft in the ground Deposit chained stake raise mound of Earth 2½ x 3½ □ with pits 12 x 24 1 ft deep as per instructions for a ¼ sec cor

80.00 Set post 4 x 3 □ 1 ft in the ground Deposit Chained stake raise mound of Earth 2½ x 3½ □ with pits 12 x 24 1 ft deep as per instructions for a cor to secs 22 23 26 & 27.

Land rolling & Sandy
soil 3d rate

22 West 6 P.M.

East on a random line
Between Secs 23 & 26
Var 13° E

4000 set stake for Temporary ¼ sec cor

7992 Intersect the N & S line 20 lks North of the corner to secs 23 24 25 & 26 from which corner I run.

N. 89° 51' West on a true line
Between secs 23 & 26
Var 13° E

3996 set post 4 x 3 □ 1 ft in the ground Deposit Chained stake raise mound of Earth 2½ x 3½ □ with pits 12 x 24 1 ft deep as per instructions for a ¼ sec corner

7992 Cor to Secs 22 23 26 & 27

Land rolling & Sandy

Soil 3d rate

Township 20 N R

North Between secs 22 & 23
Var 13° E.

40.00 set post 4 x 3 □ 1 ft - in the ground
Deposit Charred stake raise
Mound of Earth 2½ x 3½ □ with
pits 12 x 24 1 ft - deep as per
instructions for a ¼ sec cor

80.00 set post 4 x 3 □ 1 ft - in the
ground Deposit Charred
stake raise mound of Earth
2½ x 3½ □ with pits 12 x 24
1 ft - deep as per instructions
for ~~¼ sec cor~~ Cor to secs
14 15 22 & 23

Land Rolling
Soil Sandy
3d rate

22 West 6 Per Mer

East on a random line
Between Secs 14 & 23
Var 13° E

40.00 set stake for temporary ¼ sec cor
79.90 Intersect the N & S line 18 lks
North of the Corner to secs 13
14 23 & 24 from which I run
North 84° 52' West on a true line
Between Secs 14 & 23
Var 13° E

39.95 set post 4 x 3 □ 1 ft - in the ground
Deposit Charred stake raise
Mound of Earth 2½ x 3½ □
with pits 12 x 24 1 ft - deep - as
per instructions for ¼ sec
Cor

79.90 Cor to Secs 14 15 22 & 23

Land rolling 3d Rate
Sandy

Township No 20 North

		North Between secs 14 & 15 Var 13° E
4	40.00	set post 4 x 3 □ 1 ft in the ground Deposit charred stake raise Mound of Earth 2½ x 2½ □ with pits 12 x 24 1 ft deep as per instructions for a ¼
8		sec cor
	80.00	Set post 4 x 3 □ 1 ft in the ground Deposit charred stake raise mound of Earth 2½ x 2½ □ 1 ft with pits 12 & 24 1 ft deep as per instructions for cor to Secs 10 11 14 & 15
		Sand Rolling & Sandy Soil 3d Qlty

Range No 22 West 6th P.M.

	East on a random line Between Secs 11 & 14 Var 13° E
40.00	Set stake for temporary ¼ sec cor
80.18	Intersect the N & S line at the cor to Secs 11 12 13 & 14 from which cor I run West on a true line between Secs 11 & 14 Var 13° E
40.00	Set post 4 x 3 □ 1 ft in the ground Deposit charred stake raised mound of Earth 2½ x 2½ □ with pits 12 x 24 1 ft deep — as per instructions for a ¼ Sec cor.
80.18	Cor to Secs. 10 11 14 & 15
	Sand Rolling & Sandy Soil 3d Qlty

Township No 20 No Range No 20 west 6 Pm.

North between Secs 10 & 11
Var 13° E

40.00 Set post 4 × 3 □ 1 ft in the ground Deposit charred stake raise mound of Earth 2½ × 3½ □ with pits 12 × 24 1 ft deep as per instructions for a ¼ sec cor

80.00 Set Post 4 × 3 □ 1 ft in the ground Deposit charred stake raise Mound of Earth 2½ × 3½ □ with pits 12 × 24 1 ft deep — as per instructions for a Cor To Secs 2 3 10 & 11

Land Rolling & Sandy

Soil 3d rate

East on a random line
Between secs 2 & 11
Var 13° E.

40.00 Set stake for temporary ¼ sec cor

80.00 Intersect the North & South line 26 links north of the corner To Secs 1 2 11 & 12 from which cor I run

N° 89° 49' West on a true line
Between secs 2 & 11
Var 13° E

40.00 Set post 4 × 3 □ 1 ft in the ground Deposit Charred stake raise Mound of Earth 2½ × 3½ □ with pits 12 × 24 1 ft deep — as per instructions for a ¼ sec corner

80.00 Corner to Secs 2 : 3 10 & 11

Land. Level. Soil Sandy
3d rate

Township 20 North

North on a true line
Between Secs 2 & 3.
Var 13. E.

40.00 Set Post 4 x 3 □ 1 ft in the ground
deposit charred stake raise
Mound of Earth 2½ x 3½ □ with
pits 12 x 24 1 ft deep as per
Instructions for a ¼ sec Cor

75.08 Intersect the 5th Standard parallel
North 13.75 Chs ~~West~~ East of
the ~~cor to~~ Cor to secs ~~35 & 36~~ on the
south boundary of Township
21. North range 22 west of
the 6th PM. At which point
Set Post 4 x 3 □ 1 ft in the ground
Deposit charred stake raise
Mound of Earth 2½ x 3½ □
with pits 12 x 24 1 ft deep
as per instructions for a
Closing cor to Secs 2 & 3
Township 20 North Range
22 West of the 6 PM.

Land rolling & Sandy
soil 3d rate

Range No 22 West 6th PM.

North Between Secs 33 & 34
Var 13° E.

40.00 set post 4 x 3 □ 1 ft in the ground
Deposit charred stake raise mound
of Earth 2½ x 3½ □ with pits
12 x 24 1 ft deep as per instructions
for a ¼ sec cor

80.00 Set post 4 x 3 □ 1 ft in the ground
deposit charred stake raise Mound
of Earth 2½ x 3½ □ with pits
12 x 24 1 ft deep as per instructions
for a cor to Secs 27 28 33 & 34

Land Rolling & Sandy
soil 3d rate

July 4th 1873

Township No 20 North

East on a random line
Between Secs 27 & 34
Var 13° E

4000 set stake for temporary 1/4 sec cor
7980 Intersect the north & south line
25 lks south of the cor to secs
26 27 34 & 35 from which cor
I run
S. 89° 49' West on a true line
Between Secs 27 & 34
Var 13° E

3990 Set post 4 x 3 □ 1 ft in the
ground deposit charred
stake raise mound of Earth
2½ x 3½ □ with pits 12 x 24
1 ft deep — as per instructions
for a 1/4 sec corner

7980 Cor to Secs. 27, 28, 33 & 34

Land Rolling & sandy

Soil 3d rate

Range No 22 West 6 Per Mer

North Between Secs 27 & 28
Var 13° E

4000 Set post 4 x 3 □ ft in the ground deposit
Charred stake raise mound of Earth
2½ x 3½ □ with pits 12 x 24 1 ft deep
as per instructions for a 1/4 sec cor,

8000 Set post 4 x 3 □ 1 ft in the ground
Deposit Charred stake raise mound
of Earth 2½ x 3½ □ with pits 12
x 24 1 ft deep — as per instructions
for a Cor to Secs 21 22 27 & 28

Land Rolling
Soil Sandy 3d rate

Township 20 North

East on a random line between
Secs 22 & 27
Var 13° E.

40.00 Set stake for temporary 1/4 sec cor
79.40 Intersect the N. & S. line at
the cor to Secs 22 23 26 & 27.
from which cor I run
West on a true line between
Secs 22 & 27
Var 13° E

39.70 Set post 4x3 □ 1 ft in the ground
deposit charred stake raise
mound of Earth 2½ x 3½ □
with pits 12 x 24 1 ft deep — as
per instructions for a 1/4 sec
cor

79.40 Cor to Secs 21 22 27 & 28

Land Rolling & Sandy
Soil 3d rate

Range 22 West 6. PM

North Between Secs 21 & 22
Va. 13° E.

40.00 Set post 4 x 3 □ 1 ft in the ground
deposit charred stake raise mound
of Earth 2½ x 3½ □ with pits 12 x 24
1 ft deep — as per instructions for
a 1/4 sec cor

80.00 Set post 4 x 3 □ 1 ft in the ground
deposit charred stake raise mound
of Earth 2½ x 3½ □ with pits 12 x 24
1 ft deep — as per instructions for
a cor to Secs 15, 16, 21 & 22.

Land Rolling & Sandy
Soil 3d rate

Township 20 North Range

	East on a run down line between Secs 15 & 22 Var 13° E
40.00	Set Stake for Temporary 1/4 sec cor
79.85	Intersect the North and South line at the cor to Secs 14.15. 22 & 23 from which cor I run.
	West on a true line between Secs 15 & 22 Var 18° E.
39.92½	Set post 4 x 3 □ 1 ft in the ground Deposit Charred stake raise Mound of Earth 2½ x 3½ □ with pits 12 x 24 1 ft deep as per instructions for a 1/4 sec cor.
79.85	Cor to Secs 15 16 21 & 22

Land Gently rolling
Soil Sand Hills

No 22 West of the 6th P.M.

	North between Secs 15 & 16 Var 13° E.
40.00	Set post 4 x 3 □ 1 ft in the ground deposit Charred stake raise mound of Earth 2½ x 3½ □ with pits 12 x 24 1 ft deep as per instructions for a 1/4 sec cor
80.00	Set post 4 x 3 □ 1 ft in the ground Deposit Charred stake raise mound of Earth 2½ x 3½ □ with pits 12 x 24 1 ft deep as per instructions for a Cor to Secs 9. 10. 15 & 16.

Land Gently rolling
Soil Sand Hills

Township No 20 North

East on a random line
Between Secs. 10 & 15
Var 13° E.

40.00 Set Stake 3 □ for temporary 1/4 Sec Cor
80.12 Intersect the North & South line 26 links South of the Cor to secs 10 11 14 & 15. from which cor I run S 89° 49' West on a true line between Secs. 10 & 15
Var 13° E

40.06 Set post 4 x 3 □ 1 ft in the ground Deposit charred stake raise mound of Earth 2½ x 3½ □ with pits 12 x 24 1 ft deep as per instructions for a 1/4 Sec Cor

80.12 Cor to Secs. 9, 10, 15, & 16

Land Rolling & Sandy
Soil 3d rate

Range No 22 West 6th P.M.

North between Secs 9 & 10
Var 13° E.

40.00 Set post 4 x 3 □ 1 ft in the ground Deposit charred stake raise mound of Earth 2½ x 3½ □ with pits 12 x 24 1 ft deep as per instructions for a 1/4 Sec cor

80.00 Set post 4 x 3. □ 1 ft in the ground Deposit charred stake raise mound of Earth 2½ x 3½ □ with pits 12 x 24 1 ft deep. as per instructions for a cor to Secs 3, 4, 9 & 10.

Land Rolling & Sandy
Soil 3d rate

Township No 20 North

East on a random line
Between Secs 3 & 10
Va 13° E.

40.00 Set stake for temporary 1/4 sec Cor
80.00 Intersect the N & S. line 17 links
South of the cor to secs 2 & 3
10 & 11 From which cor Bear
S 89° 53' West on a true line
Between Secs 3 & 10
Va 13° E.

40.00 set post 4 x 3 □ 1 ft in the
ground Deposit charred stake
raise mound of Earth 2½ x
3½ □ with pits 12 x 24 1 ft
Deep - as per instructions
for a 1/4 sec cor

80.00 Cor to secs 3. 4. 9 & 10
Land rolling 3° cut

Range No 22 West 6 Mer

North on a true line between
Secs 3 & 4
Va 13° E

40.00 Set post 4 x 3" □ 1 ft in the ground deposit
charred stake raise mound of Earth
2½ x 3½' □ with pits 12" x 24" 1 ft
deep - as per instructions for a
1/4 Sec cor

74.75 Intersect the 5th Standard parallel
North 14. Chains ~~West~~ East of the
~~Cor to~~ cor to sec. 34 & 35 Township
21 North Range No 22 West
of the 6th Principal Mer
at which point
set post 4 x 3" □ 1 ft in the ground
Deposit charred stake raise mound
of Earth 2½ x 3½' □ with pits 12"
x 24" 1 ft deep as per instructions
for a closing cor to Secs 3 & 4 on
20 North Range 22 west of the
6 Principal Mer
Land Rolling prairie
Soil 2d rate
July 5th 1873

Township No 20 North

North between Secs 32 & 33.
Var 13° E.

40.00 Set post 4' x 3' □ 1 ft in ground
Deposit charred stake raise
Mound of Earth 2½' x 3½' □ with
pits 12" x 24" 1 ft deep as per
Instructions for a ¼ sec cor

80.00 Set post 4' x 3' 1 ft in the ground
Deposit charred stake raise
Mound of Earth 2½' x 3½" □ with
pits 12" x 24" 1 ft deep as per
Instructions for a Cor to secs
28 29 32 & 33

Land Rolling Sandy
Soil 3d rate

Range No 22 West 6th P.M.

East on a random line Between
Secs 28 & 33
Var 13° E

4000 Set Stake for temporary ¼ sec cor
8061 Intersect the N & S line 33 lks
North of the Cor to Secs 27 28 33 &
34 from which Cor I run.
N 89° 46' West on a true line
Between Secs 28 & 33.
Var 13° E

4030½ Set post 4' x 3' □ 1 ft in the ground
Deposit charred stake raise mound of
Earth 2½' x 3½' □ with pits 12" x 24"
1 ft deep. as per instructions for
a ¼ Sec Cor
8061 Cor to Secs 28 29 32 & 33.

Land Sandy & Rolling
Soil 2d Rate

Township No 20 North

North between Secs. 28 & 29
Var 13° E.

40.00 Set post 4 x 3 □ 1 ft in ground
Deposit Charred stake raise
Mound of Earth 2½ x 3½ □
with pits 12 x 24 1 ft deep
as per instructions for a 1/4
Sec cor

80.00 Set post 4 x 3 □ 1 ft in ground
Deposit Charred stake raise
Mound of Earth 2½ x 3½ □
with pits 12 x 24" 1 ft deep
as per instructions for N cor
to Secs 20 21 28 & 29

Land Rolling
Soil & Rate

Range No 22 West 6th P.M.

East on a random line between
Secs 21 & 28
Va 13° E.

40.00 Set stake for temporary 1/4 sec cor
7992 Intersect the N. & S. line 25 lks
N. of the cor to Secs 21 22 27 & 28
from which cor I run:
N. 89° 49' West on a true line
Between Secs 21 & 28.
Va 13° E.

3996 Set post 4 x 3 □ 1 ft in the ground
Deposit Charred stake raise
Mound of Earth 2½ x 3½ ft □
with pits 12 x 24 in 1 ft deep
as per instructions for a 1/4
Sec corner

7992. Cor to Secs 20 21 28 & 29

Land Rolling
Soil & Rate

Township No 20 North

North Between Secs 20 & 21
Var 13° E

40.00 Set Post 4 x 3 in □ 1 ft in ground
Deposit Charred Stake raise
Mound of Earth 2½ x 3½ ft □
with pits 12 x 24 in 1 ft deep
as per instructions for a
¼ Sec cor

80.00 Set Post 4 x 3 in 1 ft in the ground
Deposit Charred stake raise
Mound of Earth 2½ x 3½ ft □
with pits 12 x 24 in 1 ft deep
As per instructions for a cor
To Secs 16 17 20 & 21

Land Rolling & Sandy

Soil 3d Rate

Range No 22 West 6th Pm

East on a random line Between
Secs 16 & 21
Var 13° E.

40.00 Set Stake for temporary ¼ sec cor
80.15 Intersect the N & S. line at the
Cor to Secs 15 16 21 & 22 from
which Cor I run
West on a true line between
Secs 16 & 21.
Var 13° E

40 07½ Set post 4 x 3 in □ 1 ft in ground
Deposit Charred stake raise
Mound of Earth 2½ x 3½ ft □
with pits 12 x 24 in 1 ft deep
as per Instructions for a ¼
Sec cor

80.15 Cor to Secs 16 17 20 & 21

Land Rolling

Soil Sandy 3d rate

Township No. 20 North

	North between Secs. 16 & 17
	Var 13° E.
4 0.00	Set post 4 x 3 in □ 1 ft in ground
	Deposit charred stake raise mound
	of Earth 2½ x 3½ ft □ with pits
	12 x 24 in 1 ft deep. - as per
	instructions for a 1/4 Sec Cor
8 0.00	Set post 4 x 3 ft □ 1 ft in the
	ground. Deposit charred stake
	raised Mound of Earth 2½ x
	3½ ft □ with pits 12 x 24 in 1 ft
	Deep. - as per instructions
	for a Cor to Secs 8, 9, 16 & 17.

Land Rolling & Sandy.

Soil 3d rate

Range No 22 West 6th P.M.

	Cash on a random line
	Between Secs 9 & 16
	Var 13° E
4 0.00	Set stake for temporary 1/4 Sec Cor
7.975	Intersect the N. & S. line 5 links
74.75	North of the corr Secs 9, 10,
	15 & 16 from which cor I run
	N. 89° 58' West on a true line
	Between Secs 9 & 16
	Var 13° E
3 98 7½	Set post 4 ft x 3 in □ 1 ft in ground
	Deposit charred stake raise
	Mound of Earth 2½ x 3½ ft □
	with pits 12 x 24 in 1 ft
	Deep - as per instructions
	for a 1/4 Sec cor
79 75	Cor to Secs 8, 9, 16 & 17

Land Rolling

Soil 3d rate Sandy.

Township No 20 N R No 22 West 6th P.M.

North between Secs 8 & 9
Va 13° E

40.00 Set Post 4 ft x 3 in □ 1 ft in ground
Deposit charred stake raise
Mound of Earth 2½ x 3½ ft □ with
pits 12 x 24 in 1 ft Deep as per
instructions for a ¼ Sec cor

80.00 Set Post 4 ft x 3 in □ 1 ft in ground
Deposit charred stake raise mound
of Earth 2½ x 3½ ft □ with pits
12 x 24 in 1 ft deep. as per
instructions for a cor to Secs
4 5 8 & 9.

Land Rolling & Sandy
Soil 3d rate

East on a random line Between
Secs 4 & 9
Va 13° E

4000 Set Stake for temporary ¼ sec cor
8016 Intersect the N & S line 20 lks
North of the corner to Secs 3 4
9 & 10 from which cor I run
N 89° 51' West on a true line
Between Secs 4 & 9
Va 13° E

4008 Set post 4 ft x 3 in □ 1 ft in ground
Deposit charred stake raise
Mound of Earth 2½ x 3½ ft □
with pits 12 x 24 in 1 ft deep
as per instructions for a ¼
Secs cor

8016 Cor to Secs 4 5 8 & 9

Land Rolling & Sandy
Soil 3d rate

Township No 20 North

North on the line between Secs 4 & 5
Va 13° E

40.00 Set Post 4 ft x 3 in □ 1 ft in ground
Deposit Charred stake raise
mound of Earth 2½ x 3½ ft □ with
Pits 12 x 24 in 1 ft deep - as per
Instructions for a ¼ sec Cor

72.80 Intersect the 5th standard
Parallel North 14 Chs West
of the Standard cor to Secs
33 & 34 T. 21 N. R. 22 west 6 PM
at which point I set Post 4 ft
x 3 in □ 1 ft in ground deposit
Charred stake raise mound
of Earth 2½ x 3½ ft □ with pits
12 x 24 in 1 ft deep - as per
instructions for a Closing
Corner to Secs 4 & 5 T. 20
N R 22 West of the 6. PM.

Range No 22 West - 6 PM.

North between Secs 31 & 32
Va 13° E

40.00 Set Post 4 ft x 3 in □ 1 ft in ground
Deposit Charred stake raise mound
of Earth 2½ x 3½ ft □ with pits
12 x 24 in 1 ft deep - as per instruc=
tions for a ¼ Sec Cor

80.00 Set Post 4 ft x 3 in □ 1 ft in ground
Deposit Charred stake raise mound
of Earth 2½ x 3½ ft □ with pits
12 x 24 in 1 ft deep - as per instruc
tions for a Cor to Secs 29 30 31
& 32.

Land rolling Heavy
Soil 2d rate

July 6th 1873

Township 20 North

East on a random line between Secs 29 & 32 Va 13° E

40.00	Set Stake for temporary ¼ sec cor
80.20	Intersect the North & South line 20 lks South of the cor to Secs 28 29 32 & 33 from which cor I run
	So 89° 51' West on a true line Between Secs 29 & 32 Va 13° E
40.10	Set Post 4 ft x 3 in □ 1 ft in ground Deposit charred stake raise mound of Earth 2½ x 3½ ft □ with pits 12 x 24 in 1 ft in ~~ground~~ as per instructions for a ¼ sec cor
80.20	Cor to Secs 29 30 31 & 32

Land Gently rolling

Soil 2d rate

Range No 22 West 6th P.M.

West on a random line Between Secs 30 & 31 Va 13° E

40.00	Set Stake for temporary ¼ sec cor
81.00	Intersect the West boundary of the Township 20 links South of the cor to Secs 30 & 31 from which cor I run
	S 89° 50' East on a true line between Secs 30 & 31 Va 13° E
41.00	Set Post 4 ft x 3 in □ 1 ft in ground Deposit charred stake raise Mound of Earth 2½ x 3½ ft □ with pits 12 x 24 1 ft deep as per instructions for a ¼ sec cor
81.00	Cor to Secs 29 30 31 & 32

Land Rolling

Soil 2d rate

Township 20 North

North Between Secs 29 & 30
Va 13° E

40.00 Set post 4 ft x 3 in □ 1 ft in ground. Deposit charred stake raise mound of Earth 2½ x 3½ ft □ with pits 12 x 24 in 1 ft deep as per instructions for a 1/4 Sec cor

80.00 Set post 4 ft x 3 in □ 1 ft in ground Deposit charred stake raise mound of Earth 2½ x 3½ ft □ with pits 12 x 24 in 1 ft deep as per instructions for a cor to Secs 19 20 29 & 30

Land Gently rolling

Soil 2d rate

Range 22 West 6th P.M.

East on a random line between Secs 20 & 29
Va 13° E

40.00 Set stake for temporary 1/4 sec cor
80.40 Intersect the N & S line 10 lks South of the cor to Secs 20 21 28 & 29 from which cor I run S 89° 56' West on a true line Between Secs 20 & 29 &
Va 13° E

40.20 Set post 4 ft x 3 in □ 1 ft in ground Deposit charred stake raise mound of Earth 2½ x 3½ ft □ with pits 12 x 24 in 1 ft deep as per instructions for a 1/4 sec cor
80.40 Cor to Secs 19 20 29 & 30

Land Rolling prairie

Soil 2d rate

Township 20 North

	West on a random line
	Between secs 19 & 30
	VW 13° E
40.00	set stake for temporary 1/4 sec cor
81.48	Intersect the west boundary of
	the Township 29 links
	South of the cor to secs 19 &
	30 from which cor I run
	S. 89° 48' East on a line line
	Between secs 19 & 30
	VW 13° E
41.48	set post 4 ft x 3 in □ 1 ft in
	ground deposit charred stake
	raise mound of Earth 2½
	x 3½ ft □ with pits 12 x 24 in
	1 ft deep. as per instructions
	for a 1/4 sec cor
81.48	Cor to secs 19 20 29 & 30

Land Rolling

Soil 3d rate

Range 22 West 6. P.M.

	North Between Secs 19 & 20
	VW 13° E.
40.00	set post 4 ft x 3 in □ 1 ft in ground
	Deposit charred stake raise
	Mound of Earth 2½ x 3½ ft □
	with pits 12 x 24 1 ft deep —
	as per instructions for a 1/4
	Sec Cor
80.00	set post 4 ft x 3 in □ 1 ft in ground
	Deposit charred stake raise mound
	of Earth 2½ x 3½ ft □ with pits
	12 x 24 in 1 ft deep. — as per
	instructions for a cor to sec
	17 18 19 & 20

Land Rolling

Soil 3d rate

Township 20 N R. 22

East on a random line
Between Secs 17 & 20
Va 13° E

40.00 Set stake for temporary 1/4 sec cor

8040 Intersect the N & S line 37 links North of the Corner to Secs ~~8 & 9~~ 16 & 17 20 & 21 from which Cor I run
N. 89° 44' West on a true line
Between Secs 17 & 20
Va 13° E

40.20 Set post 4 ft x 3 in □ 1 ft in ground Deposit Charred stake raise mound of Earth 2½ x 3½ ft □ with pits 12 x 24 in 1 ft deep as per instructions for a 1/4 sec cor

8040 Cor to Secs 17 18 19 & 20

Land Gently rolling

Soil 2d rate

West 6th P M

West on a random line between Sections 18 & 19
Va 13° E.

40.00 Set Stake for temporary 1/4 sec cor

81.20 Intersect the West boundary of the Township 25 lks South of the cor to Secs 18 & 19 from which Cor I Run
South 89° 49' East on a true line
Between Secs 18 & 19
Va 13° E

41.20 Set Post 4 ft x 3 in □ 1 ft in ground Deposit charred stake raise Mound of Earth 2½ x 3½ ft □ with pits 12 x 24 in 1 ft deep as per instructions for a 1/4 sec cor

8120 Cor to Secs 17 18 19 & 20

Land Rolling prairie

Soil 2d rate

Township No 21 N Range No 22 West 6th P.M.

North between Secs 17 & 18
Var 13° E

4000 Set post 4 ft x 3 in □ 1 ft in ground Deposit Charred Stake raise mound of Earth 2½ x 3½ ft □ with pits 12 x 24 in 1 ft deep. as per instructions for a ¼ sec cor

8000 Set post 4 ft x 3 in □ 1 ft in ground Deposit Charred stake raise mound of Earth ~~with~~ 2½ x 3½ ft □ with pits 12 x 24 in 1 ft deep as per instructions for a cor to Secs 7 8 17 & 18

Land rolling timbered
Soil 2d rate

East on a random line between Secs 8 & 17
Var 13° E

4000 Set stake for temporary ¼ sec cor

7950 Intersects the N. & S line 15 links South of the cor to Secs 8, 9, 16 and 17. from which cor I run S 89° 54' West on a true line between Secs 8 and 17
Var 13° E

3975 Set post 4 ft x 3 in □ 1 ft in the ground Deposit Charred stake raise Mound of Earth 2½ x 3½ ft □ with pits 12 x 24 in 1 ft deep as per instructions for a ¼ Sec Cor

7950 Cor to Secs 7 8 17 & 18

Land gently rolling
Soil 3d rate

Township 20 North

West on a random line
Between Secs 7 & 18
Var 13° E

40.00 Set stake for temporary 1/4 sec Cor
80.70 Intersect the West boundary of the Township 16 lks N of the Cor to Secs 7 & 18 from which
Cor B bears
North 89° 53' East on a true line
Between Secs 7 & 18
Var 13° E

407.0 Set post 4 ft x 3 in □ 1 ft in ground Deposit charcoal stake raise mound of Earth 2½ x 3½ ft □ with pits 12 x 24 in 1 ft deep - as per instructions for a 1/4 Sec Cor

807.0 Cor to Secs 7, 8, 17 & 18

Land Gently rolling
Soil 2d rate

Range No 2 West 6 P.M.

North between Secs 7 & 8
Var 13° E

40.00 Set post 4 ft x 3 in □ 1 ft in ground Deposit charcoal stake raise mound of Earth 2½ x 3½ ft □ with pits 12 x 24 in 1 ft deep as per instructions for a 1/4 Sec Cor

80.00 Set post 4 ft x 3 in □ 1 ft in ground. Deposit Charcoal stake raise mound of Earth 2½ x 3½ ft □ with pits 12 x 24 in 1 ft deep as per instructions for a Cor to Secs 5, 6, 7 & 8.

Land Rolling &
Soil 2d rate

Township No 20 No Range

East on a random line between
Secs 5 & 8
Va 13° E

40.06 Set stake for temporary 1/4 sec cor
7984 Intersect the N. & S. line 12 links
North of the cor to Secs 4 5 8 & 9
from which cor I run
N. 89° 55' West on a true line
Between Secs 5 & 8
Va 13° E

39 ~~47~~ 92 Set post 4 ft x 3 in □ 1 ft in
ground Deposit charred stake
raise mound of Earth 2½ x 3½
ft □ with pits 12 x 24 in 1 ft
deep as per instructions for a
1/4 sec cor

7984 Cor to Sec 5 6 7 & 8

Sand rolling prairie
Soil 3d rate

No 22 West of the 6th P.M.

West on a random line
Between Secs 6 & 7
Va 13° E

40.06 set stake for temporary 1/4 sec cor
8014 Intersect the West Boundary
of the Township 22 links South
of the cor to Secs 6 & 7 from which
cor I run
S. 89° 51' East on a true line
Between Secs 6 & 7
Va 13° E

4014 Set post 4 ft x 3 in □ 1 ft in
ground Deposit charred stake
raise mound of Earth 2½ x 3½
ft □ with pits 12 x 24 in 1 ft
deep as per instructions for
a 1/4 sec cor

8014 Cor to Secs 5 6 7 & 8

Land rolling prairie
Soil 2d rate

Township 20 N Range No 22 West 6 Pr Mer

North on a true line between
Sections 5 & 6
Va 13° E

40.00 Set post 4 ft x 3 in □ 1 ft in ground Deposit charred stake raise mound of Earth 2½ x 3½ ft □ with pits 12 x 24 in 1 ft deep as per instructions for a ¼ Sec cor

72.16 Intersect the 5 Standard parallel North 14 chs and 20 links ~~West~~ East of the Standard Cor to Secs 32 & ~~33~~ Township 21 North Range 22 ~~West~~ West of the 6 PM at which Point I set post 4 ft x 3 in □ 1 ft in the ground Deposit charred stake raise mound of Earth 2½ x 3½ ft □ with pits 12 x 24 in 1 ft deep — as per instructions for a closing Corner to Sections 5 & 6 Township 20 North Range 22 west of the 6 PM

July 8th 1873 Land Gently rolling soil 2d rate

General Description

The land in this Township is Mostly sandy. Soil 3d rate not fit for any thing Except grazing in the South East portion is a little Soil that might answer to raise cereals but in my Opinion no crop could be Successfully Cultivated

List of names

A list of the names of the individuals who assisted in running Measuring and marking the lines and Corners Described in the foregoing field notes of Township 20 North of the Base line of range No 22 west of the 6th Principal meridian Shewing the respective Capacities in which they acted

A M Forbes	Chainman
Albert Rowen	Chainman
Cyrus Tuers	Axeman & mandarin
John B Black	Flagman

We hereby certify that we assisted James L. Slocum Deputy Surveyor in Subdividing Township No. North of the Base line Range No. West of the 6th Principal Meridian and that said Township has been in all respects to the best of our knowledge and belief well and faithfully surveyed and the Boundary monuments planted according to the instructions of the Surveyor General and of dimensions character, construction and marking and in the manor as specificably described in the foregoing field notes

A. M. Forbes
Albert Bowen Chainmen
Cyrus Sears Groundman
John B. Blake Flagman

Subscribed and sworn to be the above named parties before me a Co. Clk in & for Dawson Co. Neb. this 16th day of Aug A.D. 1873

I H McColl
Co Clk. Dawson Co
Neb

I James L Slocum Deputy Surveyor do solemnly swear that in pursuance of a joint contract wherein David V Stephenson and James L Slocum are Joint Contractors with E E Cunningham Surveyor General for the District of Nebraska and Iowa bearing date the 14th day of May 1873 I have well faithfully and truly in my own proper person and in strict conformity to the instructions furnished by the surveyor General the surveying manual and the laws of the United States surveyed all those parts or portions of Township No. 20 North of the Base line in Range No. 22 West of the 6th Principal Meridian as are represented in the foregoing field notes as having been surveyed under my direction and I do further solemnly swear that all the corners of said have been established and perpetuated in strict accordance with surveying manual printed Instructions and Special Instructions of the Surveyor General, of dimensions character construction and marking and in the manor as specificably described in the foregoing field notes, and that the foregoing are the true and Original Field notes of such survey

James L Slocum
Deputy Surv

Subscribed to by the said James L. Slocum Dep Sty Surveyor and sworn to before me a County Clerk in and for Dawson Co Neb this 16th day of August 1873

J H McColl
County Clerk

Surveyor General's Office
Plattsmouth Neb. Oct 17th 1873

The foregoing field of the Survey of the Subdivision lines of Town 20 N. Range 22 West of the 6th Principal meridian in the State of Nebraska Executed by James L Slocum Deputy Surveyor under Joint Contract No 73 dated May 14th 1873 in the month of July and August 1873 having been correctly examined the necessary corrections and Explanations made the said Field notes and the Survey they describe are hereby approved

E. E. Cunningham
Surveyor General

General Land Office • Original Field Notes

Book Number

462

The images in this file are photographs of the notes of the original surveys of the State of Nebraska on file in the Office of the Nebraska State Surveyor located in Lincoln, Nebraska.

The original surveys in Nebraska began in the mid 1850's and were completed in the mid 1880's. The Nebraska office of the Surveyor General was closed June 30, 1886.