General Land Office • Original Field Notes

Book Number

466

The images in this file are photographs of the notes of the original surveys of the State of Nebraska on file in the Office of the Nebraska State Surveyor located in Lincoln, Nebraska.

The original surveys in Nebraska began in the mid 1850's and were completed in the mid 1880's. The Nebraska office of the Surveyor General was closed June 30, 1886.

Field Notes
of the
Survey and Sub-divisions
of
Township No 33 North
of the
Base Line
of
Range No 22 West
of the
6th Principal Meridian
in the
State of Nebraska

Survey
Commenced June 29th 1875
Completed July 3d 1875

Executed
by Frank Crowell, deputy
Surveyor, under Gmt Contract
No 96. dated May 18th 1875

Index Diagram

Township 33 North of the Base Line

Range 22 West of the 6th P.M.

Town 33. Range 22 W

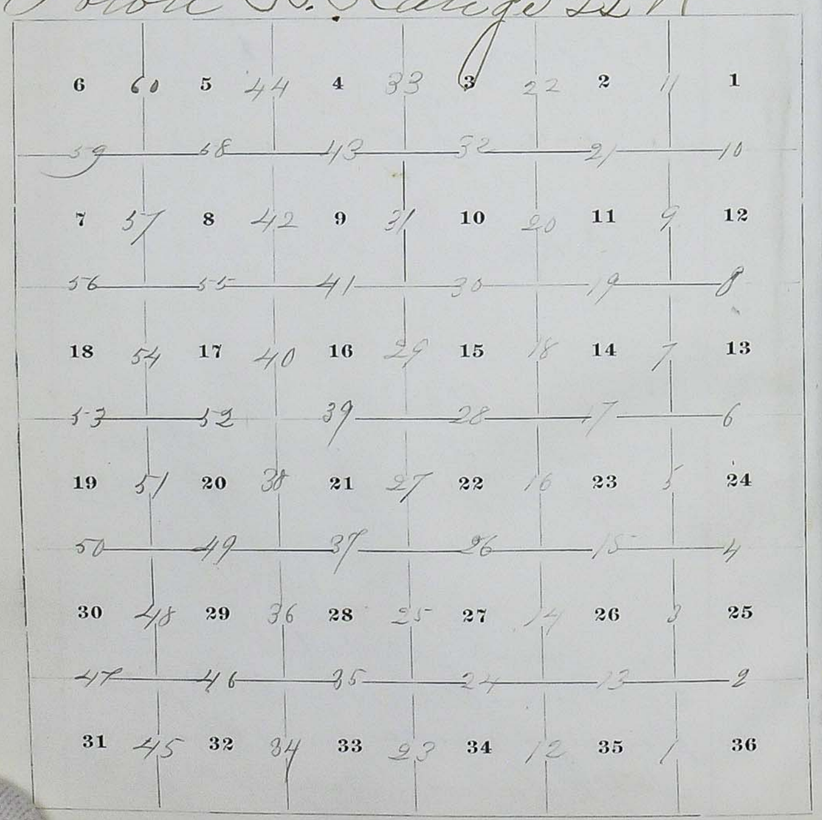

List of Names.

A list of the names of the individuals who were employed to assist in Surveying and sub-dividing Township 33 North of the base line of Range 22 West of 6th Prin. Meridian in Nebraska.

Buckney Miller } Chainmen
Charles Cooper }

E. H. Brown } Monumenter
Isaac Belding } Axmen and Flagmen.

Township 33 South — Range 22 West 6th P.M.

		To determine the proper adjustment of my compass for sub-dividing this Township I began at corner to Townships 33 and 34 South of the base line of Ranges 21 and 22 West of 6th Prin. Mer. and run thence North on a blank line along the East boundary of Section 36 Variation 13° 45' E
40.02		To a point 8 lks. West of 1/4 Sec. cor.
40.04		To a point 5 lks. West of corner to Secs. 25 and 36
		Therefore to retrace the line ~~to~~ run parallel thereto my compass must be adjusted to Varation 13° 45' E
chains		From the established corner to Secs. 35 and 36 on South Boundary of the Township run South bet. Secs. 35 & 36 Variation 13° 45' E
5.50		Cottonwood Ravine 3 ch. wide S.E.
16.80		Oak and Pine Ravine 2 ch. wide S.W.
11.00		Set Cedar post 3 in x 2 in x 3 in x 4 ft - 12 in deep. Deposit chained stake, raise mound of earth - 2 ft high. From pits - 22 in x 22 in 12 in. deep for 1/4 Sec. Cor.
80.00		Set Cedar post 3 in x 3 in x 4 ft - 12 in deep. Deposit chained stake, raise mound of earth - 2 ft high. From pits 2 3/4 in x 24 in - 12 in deep for corner to Secs. 25, 26, 35 and 36
		Surface very broken & hilly Soil gravelly - 3rd rate

Township 33 North-

Chains	
	East on random line bet. Secs. 25 and 36
	Variation 13° 45' E
39.40	Pine Cañon 2 chs. wide S.
40.00	Set post for temporary ¼ Section Corner -
59.30	Stream 6 lks. wide S in Pine Cañon or Early bound
79.80	Intersect N and S line at a point 14 lks. South of Corner to Secs. 25 and 36 from which corner I run S 89° 54' West on true line bet. Secs. 25 and 36
	Variation 13° 45' E
39.90	Set Cedar post 3 in x 2 in x 4 ft - 12 in deep. Deposit charred stake, raise mound of earth 2 ft high from pits 22 in x 22 in 12 in deep for ¼ Sec. Cor -
79.80	Corner to Secs. 25. 26. 35 and 36
	Surface broken & hilly Soil 3d rate

Range 22 West 6th P.M.

Chains	
	North bet. Secs. 25 and 26
	Variation 13° 45' E
12.50	Pine Cañon 4 chs. wide S.E.
38.50	Ravine S.E.
40.00	Set Cedar post 3 in x 2 in x 4 ft - 12 in deep Deposit charred stake raise mound of earth 2 ft high from pits 22 in x 22 in - 12 in deep for ¼ Sec. Cor -
60.00	Ravine S.E.
80.00	Set Cedar post 3 in x 3 in x 4 ft - 12 in deep Deposit charred stake raise mound of earth 2 ft high from pits 24 in x 24 in - 12 in deep for corner to Secs. 23, 24, 25 and 26 -
	Surface very broken Soil 3d rate

Township 33 North—

Chains	
	East on random line bet. Sec. 24 & 25 Variation 13° 45' E
32.75	Stream 8 lks. wide South— in Ravine, 3 ch. wide.
40.00	Set post for temporary Section Corner—
79.88	Intersect East boundary of Township at a point 42 lks. South— of corner to Secs. 24 & 25, from which corner I run S 89° 42' West on true line bet. Sec. 24 & 25 Variation 13° 45' E
39.94	Set Cedar post 3 in x 2 in x 4 ft - 12 in deep. Deposit charred stake, raise mound of earth 2 ft high from pits 22 in x 22 - 12 in deep for 1/4 Sec. Corner to Sections 23, 24, 25 and 26
79.88	Surface broken Soil 2d rate

Range 22 West of 6th P.M.

Chains	
	North bet. Sec. 23 & 24 Variation 13° 45' E
11.00	Oak Ravine East
40.00	Set Cedar post 8 in x 2 in x 4 ft - 12 in deep. Deposit charred stake, raise mound of earth 2 ft high from pits 22 in x 2 2 in - 12 in deep for 1/4 Sec. Corner—
56.30	Oak Ravine East
80.00	Set Cedar post 8 in x 3 in x 4 ft - 12 in deep. Deposit charred stake, raise mound of earth 2 ft high from pits 24 in x 24 in - 12 in deep for corner to Sec. 13, 14, 23 and 24 Surface broken Soil 2d rate

Township 83 North-

Chains	
	East on random line bet. Secs 13 and 24 Variation 13° 45' E
34.00	Oak Ravine South
40.00	Set post for temporary ¼ Sec. Cor.
56.30	Oak Ravine South-
80.32	Intersect East bound- ary of Township at a point 8 lks. South of corner to Secs. 13 and 24 from which corner I run.
	S 89° 37' West on true line bet. Secs. 13 and 24 Variation 13° 45' E
40.16	Set cedar post 8 in x 2 in x 4 ft - 12 in deep. Deposit- ioned stake raise mound of earth 2 ft high. from pits 22 in x 22 in - 12 in deep for ¼ Sec. Cor.
80.32	Corner to Sections 13. 14. 23 and 24. Surface broken Soil 2nd rate

Range 22 West 6th Prin

Chains	
	North bet. Secs. 13 & 14 Var. 13° 45' E
40.00	Set cedar post 8 in x 2 in x 4 ft - 12 in deep. Deposit chaned stake, raise mound of earth - 2 ft high. from pits 22 in x 22 in 12 in deep for ¼ Sec. Cor.
80.00	Set cedar post 8 in x 3 in x 4 ft 12 in deep. Deposit chaned stake, raise mound of earth - 2 ft high. from pits 24 in x 24 in 12 in deep. for corner to Secs. 11. 12. 13 and 14 Surface rolling Soil 2nd rate

Township 33 South—

Chains	
	East on random line bet. Secs. 12 and 13
	Variation 18° 45' E
40.00	Set post for temporary ¼ Section Corner
80.66	Intersect East bound-ary of Township at a point 33 lks N. of corner to Secs 12 and 13 from which corner I run
	N 89° 45' West on true line bet. Secs 12 and 13
	Variation 18° 45' E
40.33	Set cedar post 3 in x 2 in x 4 ft 12 in deep. Deposit chained stake, raise mound of earth 2 ft high. from pits 2½ in x 2½ in 12 in deep. for ¼ Sec. Cor.
80.66	Corner to Secs. 11, 12, 13 and 14. Surface rolling Soil sandy 2½ sale

Range 22 West 6th P.M.

Chains	
	North bet Secs. 11 & 12
	Variation 18° 45' E
40.00	Set Cedar post 3 in x 2 in x 4 ft 12 in deep. Deposit chained stake raise mound of earth 2 ft high from pits 2½ in x 2½ in 12 in deep. ~~for~~ ¼ Sec. Cor.
80.00	Set Cedar post 3 in x 3 in x 4 ft 12 in deep. Deposit chained stake, raise mound of earth 2 ft high from pits 24 in x 24 in 12 in deep. for corner to Sections 1, 2, 11 and 12
	Surface rolling Soil sandy 2½ sale

Township 33 North—

chains	
	East on random line bet. Sec. 1 and 12 Variation 13° 45' E
40.00	Set post for temporary ¼ Section Corner
80.54	Intersect East boundary of Township at a point 40 chs N. of corner to Sec. 1 and 12, from which corner I run N 89° 43' West on true line, bet. Sec. 1 and 12 Variation 13° 45' E
40.27	Set Cedar post 3 in x 2 in x 4 ft 12 in deep. Deposit charred stake, raise mound of earth 2 ft high from pits 22 in x 22 in — 12 in deep for ¼ Sec. Cor —
80.54	Corner to Sec. 1.2.11.12 Surface rolling Soil 2d. rate —

Range 22 West 6th P.M.

chains	
	North on random line bet. Sec. 1 and 12 Variation 13° 45' E
40.00	Set post for temporary ¼ Section Corner —
79.56	Intersect North boundary of the Township at a point 56 chs West of corner to Sections 1 and 12 from which corner I run S 24' West on true line bet. Sections 1 and 2 Variation 13° 45' E
39.56	Set Cedar post 3 in x 2 in x 4 ft — 12 in deep. Deposit charred stake raise mound of earth 2 ft high. from pits 22 in x 22 in — 12 in deep. for ¼ Sec. Corner —
79.56	Corner to Sec. 1.2.11.12 Surface rolling Soil 2d. rate.

June 29th 1875

Township 33 North

chains	
	From the established corner to Secs. 34 and 35 on South boundary of Township Trun North bet. Secs. 34 and 35
	Variation 13° 45' E
3.00	Enter Pine Cañon S.W.
21.00	Leave " " S.W.
40.00	Set Cedar post 8 in x 2 in x 4 ft - 12 in deep Deposit chained stake raise mound of earth - 2 ft high from pits - 22 in x 22 in - 12 in deep for ¼ Sec. Cor.
41.00	Enter pine Cañon S.W.
48.00	Leave " " S.W.
57.00	Enter " " S.W.
61.00	Leave " " S.W.
80.00	Set Cedar post 8 in x 8 in x 4 ft - 12 in deep. Deposit chained stake, raise mound of earth - 2 ft high from pits - 24 in x 24 in - 12 in deep, for corner to Secs. 26. 27. 34 and 35
	Surface rolling & broken Soil 2d. rate

Range 22 West 6th P.M.

chains	
	East on random line bet. Secs. 26 and 35
	Variation 13° 45' E
22.00	Enter Pine cañon South
32.00	Stream 2 lks. wide South
37.00	Leave cañon South
40.00	Set post for temporary ¼ Sec. Cor.
52.00	Enter Pine Cañon S.W.
75.00	Leave " " S.W.
80.70	Intersect N. and S. line at a point 27 lks. N. of corner to Secs. 25. 26. 35 and 36. from which corner I run
	N 89° 48' West on true line bet. Secs. 26 and 35
	Variation 13° 45' E
40.35	Set Cedar post 3 in x 2 in x 4 ft - 12 in deep. Deposit chained stake raise mound of earth - 2 ft high from pits 22 in x 22 in - 12 in deep. for ¼ Sec. Cor.
80.70	Corner to Secs. 26. 27. 34 and 35.
	Surface rolling & broken Soil 3d. rate

Township 33 North —

Chains	
	North bet. Secs. 26 and 27
	Variation 13° 45' E
6.00	Enter Pine Cañon East
14.00	Leave " " S.E. for
	gently rolling upland
40.00	Set Cedar post 3 in x 2 in x 4 ft - 12 in deep. Deposit charred stake, raise mound of earth - 2 ft high from pits 22 in x 22 in - 12 in deep for ¼ Sec. Cor.
80.00	Set Cedar post 3 in x 3 in x 4 ft - 12 in deep & Deposit charred stake, raise mound of earth - 2 ft high from pits 24 in x 24 in 12 in deep. for Corner to Secs. 22. 23. 26 and 27
	Surface rolling Soil 2nd rate

Range 22 West 6th P.M.

Chains	
	East on random line bet. Secs. 23 and 26
	Variation 13° 45' E
40.00	Set post for temporary ¼ Section Corner
79.75	Intersect N and S line at a point 70 lks. N. of corner to Secs. 23 24, 25 and 26. from which corner I run N 89° 30' West on true line bet. Secs. 23 and 26
	Variation 13° 45' E
39.87½	Set Cedar post 3 in x 2 in x 4 ft - 12 in deep. Deposit charred stake, raise mound of earth - 2 ft high from pits 22 in x 22 in - 12 in deep. for ¼ Sec. Cor.
79.75	Corner to Sec. 22. 23. 26 and 27
	Surface gently rolling Soil 2nd rate

Township 8 8 North

chains	
	North bet. Sec. 22 and 23
	Variation 13° 45' E
40.00	Set cedar post 8 in x 2 in x 4 ft - 12 in deep. Deposit charred stake, raise mound of earth 2 ft high from pits 22 in x 22 in - 12 in deep for 1/4 Sec. Cor.
80.00	Set cedar post 3 in x 2 in x 4 ft - 12 in deep. Deposit charred stake, raise mound of earth 2 ft high from pits 24 in x 24 in 12 in deep. for Corner to Sec. 14.15.22 and 23
	Surface gently rolling open land Soil 2 ft. rate

Range 22 West 6th P.M.

chains	
	East on random line bet. Sec. 14 and 23
	Variation 13° 45' E
40.00	Set post for temporary 1/4 Section Corner
62.00	Draw S.E.
79.40	Intersect N and S line at a point 15 lks. N. of corner to Secs. 13, 14, 23 and 24 from which corner I run N 89° 54' West on true line bet. Sec. 14 and 23
	Variation 13 45 E
39.70	Set cedar post 8 in x 2 in x 4 ft - 12 in deep. Deposit charred stake raise mound of earth 2 ft high from pits 22 in x 22 in 12 in deep. for 1/4 Sec. Cor.
79.40	Corner to Sec. 14.15.22 and 23
	Surface gently rolling Soil sandy 2 ft rate

Township 33 North

chains	
	North bet. Secs. 14 & 15
	Variation 13° 50' E
27.50	Drain S.W.
40.00	Set cedar post 3 in × 2 in × 4 ft 12 in deep
	Deposit charred stake, rain mound of earth 2 ft high
	from pits 22 in × 22 in 12 in deep for 1/4 Section Corner
80.00	Set cedar post 3 in × 3 in × 4 ft 12 in deep. Deposit charred stake, rain mound of earth 2 ft high. from pits 24 in × 24 in - 12 in deep. for corner to Secs. 10, 11, 14, 15
	Surface gently rolling
	Soil 2nd rate

Range 22 West 6th P.M.

chains	
	East on random line bet. Secs. 11 and 14
	Variation 13° 40' E
40.00	Set post for temporary 1/4 Section Corner
41.00	Drain descends S.E.
79.46	Intersect N. and S. line at a point 34 lks. N. of corner to Secs. 10, 11, 13 and 14
	from which corner
	Run
	N 89° 45' West on true line bet Secs. 11 and 14
	Variation 13° 40' E
39.73	Set cedar post 3 in × 2 in × 4 ft - 12 in deep
	Deposit charred stake rain mound of earth 2 ft high
	from pits 22 in × 22 in 12 in deep. for 1/4 Section
79.46	Corner to Secs. 10, 11, 14 and 15.
	Surface gently rolling
	Soil 2nd rate

Township 33 North

chains	
	North bet. Secs. 10 and 11
	Variation 13° 50' E
40.00	Set Cedar post 3 in × 2 in × 4 ft – 12 in deep. Deposit charred stake, raise mound of earth 2 ft high from pits 22 in – 12 in deep. for ¼ Sec. Cor.
80.00	Set Cedar post 3 in × 3 in × 4 ft 12 in deep. Deposit charred stake, raise mound of earth – 2 ft high from pits 24 in × 24 in – 12 in deep. for Corner to Secs. 2. 3. 10. 11 Surface gently rolling Soil 2nd rate

Range 22 West 6th P.M.

chains	
	East on random line bet. Secs. 2 and 11
	Variation 13° 45' E
40.00	Set post for temporary ¼ Sec. Cor.
80.04	Intersect N and S. line at a point 40 lks N. of corner to Secs. 1. 2. 11 and 12 from which corner I run
	N 89° 43' West on true line bet. Secs. 2 and 11
	Variation 13° 45' E
40.02	Set Cedar post 3 in × 2 in × 4 ft – 12 in deep Deposit charred stake raise mound of earth – 2 ft high from pits – 22 in × 22 in – 12 in deep for ¼ Sec. Cor.
80.04	Corner to Secs. 2. 3. 10. 11
	Surface gently rolling Soil 2nd rate

Township 33 North-

chains	
	North on random line bet. Secs 2 and 3
	Variation 13° 45' E
40.00	Set post for temporary 1/4 Sec. Cor.
80.00	Intersect North Boundary of Township at a point 20 lks. N. of corner to Secs 2 and 3. from which corner I run
	S 9° West on true line bet. Secs. 2 and 3
	Variation 13° 45' E
40.00	Set Cedar post 3 in x 2 in x 4 ft - 12 in deep. Deposit charred stake, raise mound of earth 2 ft high from pits 22 in x 22 in - 12 in deep for 1/4 Section Corner
80.00	Corner to Secs. 2. 3. 10. 11
	Surface gently rolling Soil 2d rate
	June 30th 1875

Range 22 West 6th P.M.

chains	
	From the established corner to Secs. 33 and 34 on South boundary of Township I run North bet. Secs. 33 and 34
	Variation 13° 45' E
14.00	Enter Cañon Oak & Pine S.E.
40.00	Leave Cañon " " " S.E. and Set a Cedar post 3 in x 2 in x 4 ft - 12 in deep. for 1/4 Sec. Cor. from which
	A Pine 12 in dia bears S 45° West 75 lks. dist.
57.00	Enter Cañon S.E.
	Scattering Pine and Oak
76.50	Stream 5 lks. wide S.E.
80.00	Set Cedar post 3 in x 3 in x 4 ft - 12 in deep for corner to Secs. 27. 28. 33 and 34. from which
	An Oak 15 in dia bears N 2° W 85 lks. dist. An Oak 10 in dia bears N 48° E 87 lks. dist. An Oak 24 in dia. bears S 4° E 125 lks. distant { Surface broken & hilly Soil 3d rate

Township 33 North-

chains	
	East on random line bet. Secs. 27 and 34
	Variation 13° 45' E
10.00	Leave cañon S.E.
21.00	Enter side cañon S.W.
26.00	Leave side cañon S.W.
40.00	Set post for temporary ¼ Sec. Cor.
80.20	Intersect N. and S. line at a point 35 lks. N. of corner to Secs. 26. 27 34 and 35 from which corner I run N 89° 45' West on true line bet. Secs. 27 and 34
	Variation 13° 45' E
40.10	Set Cedar post 3 in × 3 in × 4 ft - 12 in deep. Deposit charred stake, raise mound of earth - 2 ft high from pits 22 in × 22 - 12 in deep. for ¼ Sec. Cor.
80.20	Corner to Secs. 26. 27. 34 and 35 - Surface broken clay hills Soil 2 in rate

Scattering pine and oak

Range 22 West 6th P.M.

chains	
	North bet. Secs. 27 and 28
	Variation 13° 45' E
17.50	Spring branch 3 lks. inde S.W.
22.00	Leave cañon S.E.
38.00	Enter cañon S.W.
40.00	Set Cedar post 3 in × 2 in × 4 ft - 12 in deep for ¼ Sec. Cor - from which A Pine 20 in dia bears S 35° W 10 lks. distant
57.00	Leave cañon S.W.
80.00	Set Cedar post 3 in × 3 in × 4 ft - 12 in deep Deposit charred stake raise mound of earth 2 ft high from pits 24 in × 24 in - 12 in deep. for corner to Sections 21. 22. 27 and 28
	Surface broken clay hills & cañons.
	Soil 3" rate.
	Oak and Pine timber

Township 33 North

Chains	
	East on random line bet. Sec. 22 and 27
	Variation 13° 45' E
31.00	Enter Pine Canon S.
35.00	Stream 5 lks. wide S.
40.00	Leave Canon South and set post for temporary ¼ Sec. Corner.
79.60	Intersect N. and S. line at a point 17 lks. W. of corner to Secs. 22, 23, 26 and 27 from which corner I run
	N. 89° - 53' West on line bet. Secs. 22 and 27
	Variation 13° 45' E
39.80	Set Cedar post 3 in x 2 in x 4 ft - 12 in deep Deposit charred stake raise mound of earth 2 ft high from pits 22 in x 22 in - 12 in deep for ¼ Sec. Cor.
79.60	Corner to Secs. 21. 22. 27 & 28
	Surface rolling Soil 2nd rate

Range 22 West 6th P.M.

Chains	
	South - bet. Sec. 21 and 22
	Variation 13° 45' E
40.00	Set Cedar post 3 in x 2 in x 4 ft - 12 in deep Deposit charred stake raise mound of earth 2 ft high from pits 22 in x 22 in - 12 in deep for ¼ Sec. Cor.
80.00	Set Cedar post 3 in x 3 in x 4 ft - 12 in deep. Deposit charred stake, raise mound of earth 2 ft high from pits 24 in x 24 in 12 in deep. for corner to Sections 15. 16. 21 and 22 -
	Surface gently rolling Soil 2nd rate

Township 33 North

chains	
	East on random line bet Secs 15 and 22
	Variation 13° 45' E
40.00	Set post for temporary ¼ Section Corner
50.00	Drain S.W.
79.54	Intersect N. and S. line at a point 34 lks. N. of corner to Secs. 14. 15. 22 and 23 from which corner I run
	N 89° 45' West on true line bet. Secs. 15 and 22
	Variation 13° 45' E
39.77	Set Cedar post 3 in × 2 in × 4 ft - 12 in deep. Deposit chained stake, raise mound of earth - 2 ft high from pits 22 in × 22 in 12 in deep. for ¼ Section
79.54	Corner to Secs. 15. 16 21 and 22
	Surface gently rolling Soil 2d rate

Range 22 West 6th Km

chains	
	North bet Secs. 15 and 16
	Variation 13° 50' E
40.00	Set Cedar post 3 in × 2 in × 4 ft - 12 in deep. Deposit chained stake, raise mound of earth - 2 ft high from pits - 24 in × 24 in - 12 in deep. for ¼ Section
80.00	Set Cedar post 3 in × 3 in × 4 ft. 12 in deep. Deposit chained stake, raise mound of earth - 2 ft high from pits - 24 in × 24 in - 12 in deep. for corner to Secs. 9 10. 15 + 16 and 15
	Surface gently rolling Soil 2d rate

Township 33 North—

chains	
	East on random line bet. Secs. 10 and 15
	Variation 18° 45' E
40.00	Set post 3 in x 2 in x 4 ft — 12 in deep. Deposit chained stake, raise mound of earth 2 ft high
	for 1/4 Section Corner —
79.80	Intersect N and S. line at a point 20 lks. S. of corner to Secs. 10. 11. 14. and 15 from which corner I run
	S 89° 51' West on true line bet. Secs. 10 and 15
	Variation 18° 45' E
39.90	Set Cedar post 3 in x 2 in x 4 ft — 12 in deep. Deposit chained stake, raise mound of earth 2 ft high from pits 2 2 in x 22 in 12 in deep for 1/4 Sec. Corner to Secs. 9. 10. 15 and 16
79.80	
	Surface gently rolling Soil 2nd rate

Range 22 West 6th P.M.

chains	
	North bet. Secs. 9 and 10
	Variation 18° 50' E
40.00	Set Cedar post 3 in x 2 in x 4 ft — 12 in deep. Deposit chained stake, raise mound of earth 2 ft high from pits 2 2 in x 22 in
80.00	Set Cedar post 3 in x 3 in x 4 ft — 12 in deep Deposit chained stake raise mound of earth — ~~8~~ 24 in x ~~8~~ 24 in x ~~4 ft~~ — 12 in deep. for corner to Secs. 3. 4. 9 and 10
	Surface gently rolling Soil 2nd rate —

Township 33 North

chains	
	East on random line bet. Secs. 3 and 10
	Variation 13° 45' E
40.00	Set post for temporary ¼ Sec. Corner
79.72	Intersect N. and S. line at a point 14 lks. N. of corner to Secs. 2. 3. 10 and 11. from which corner I run
	N 89° 54' West on true line bet. Secs. 3 and 10
	Variation 13° 45' E
39.86	Set Cedar post 3 in × 2 in × 4 ft 12 in deep. Deposit chained stake, raise mound of earth 2 ft high. for ¼ Sec. Cor.
79.72	Corner to Secs. 3. 4. 9 and 10.
	Surface gently rolling
	Soil 2d rate

Range 22 West 6th P.M.

chains	
	North on random line bet. Secs. 3 and 4
	Variation 13° 50' E
40.00	Set post for temporary ¼ Section Corner
79.86	Intersect North boundary of Township at a point 17 lks West of corner to Secs. 3 and 4 from which corner I run
	S 7' West on true line bet. Secs. 3 and 4
	Variation 13° and 50' E.
39.86	Set Cedar post 3 in × 2 in × 4 ft 12 in deep. Deposit chained stake, raise mound of earth 2 ft high from pits 22 in × 22 in 12 in deep. for ¼ Sec. Cor.
79.86	Corner to Secs. 3. 4. 9. 10
	Surface gently rolling
	Soil 2d rate
	July 1st 1875

Township 33 North

chains	
	From the established corner to Secs. 32 and 33 on S. bound from North bet. Secs. 32 and 33 E
	Variation 13° 45' E
32.50	Enter Pine Cañon West
37.00	Leave " " West
40.00	Set Cedar post 3 in x 2 in x 4 ft - 12 in deep Deposit charred stake raise mound of earth - 2 ft high from pits 22 in x 22 in 12 in deep: for ¼ Sec. Cor
80.00	Set Cedar post 3 in x 3 in x 4 ft 12 in deep. Deposit charred stake, raise mound of earth - 2 ft high. from pits 24 in x 24 in 12 in deep. for Corner to Sections 28. 29. 32 and 33.
	Surface broken Soil 2d rate

Range 22 West 6th P.M.

chains	
	East on random line bet. Secs. 28 and 33
	Variation 13° 45' E
40.00	Set post for temporary ¼ Sec. Cor -
64.00	Enter Pine Cañon S.
66.50	Stream 5 lks. wide South.
80.16	Intersect N. and S. line at a point 20 lks. N. of corner to Secs. 27. 28. 33 and 34. from which corner I run N 89° 51' West on true line bet. Secs. 28 and 33. Var. 13° 45' E
40.08	Set Cedar post 3 in x 2 in x 4 ft - 12 in deep for ¼ Sec. Cor - from which
	A Pine 8 in dia bears N 55° E 18 lks (dist)
	A Pine 10 " " " N 75° W 20 "
80.16	Corner to Secs. 28. 29. 32 and 33 Surface broken. Soil 2d rate

Township 33 North

chains	
	North bet. Sec. 28 & 29
	Variation 18°45' E
40.00	Set cedar post 3 in x 2 in x 4 ft. 12 in deep
	Deposit chained stake raise mound of earth 2 ft high from pits 2 ft in & 2 ft in 12 in deep for ¼ Sec. Cor.
80.00	Set Cedar post 3 in x 3 in x 4 ft - 12 in deep Deposit chained stake. raise mound of earth 2 ft high from pits 2 ft in x 2 ft in 12 in deep. for corner to Sec. 20.21 28 & 29
	Surface rolling Soil 2nd rate

Range 22 West 6th P.M.

chains	
	East on random line bet. Sec. 21 & 28
	Variation 18°45' E
26.00	Oak Ravine 2 chl. wide S.E.
40.00	Set post for temporary ¼ Section Corner
61.45	Intersect - Oak ravine S.E.
80.10	Intersect N. and S. line at a point 42 lks N. of corner to Sec. 21. 22. 27 and 28 from which corner Drum N 89° 42' West on true line bet. Sec. 21 & 28
	Variation 18°45' E
40.05	Set cedar post 3 in x 2 in x 4 ft - 12 in deep Deposit chained stake raise mound of earth 2 ft high from pits 2 ft in x 2 ft in 12 in deep for ¼ Sec. Cor.
80.10	Corner to Sec. 20. 21. 28 & 29 Surface rolling Soil 2nd rate

Township 33 North-

chains	
	North bet. Secs. 20 & 21
	Variation 13° 45' E
17.00	Drain descends S.E.
40.00	Set Cedar post 3 in × 2 in × 4 ft - 12 in deep - Deposit charred stake, raise mound of earth - 2 ft high. from pits 22 in × 22 in - 12 in deep for 1/4 Section Cor.
50.00	Drain descends S.E.
80.00	Set Cedar post 3 in × 3 in × 4 ft - 12 in deep Deposit charred stake raise mound of earth - 2 ft high. from pits 24 in × 24 in - 12 in deep. for corner to Secs. 16. 17. 20 & 21 Surface rolling Soil 2" rate

Range 22 West 6th P.M.

chains	
	East on random line bet. Secs. 16 and 21
	Variation 13° 45' E
20.10	Ravine S.E.
38.58	Ravine S.W.
40.00	Set post for temporary 1/4 Section Corner -
80.08	Intersect N and S line at a point 42 lks North of corner to Secs. 15. 16. 21 and 22 from which corner I run N 89° 42' West in true line bet Secs. 16 and 21
	Variation 13° 45' E
40.04	Set Cedar post 3 in × 2 in × 4 ft - 12 in deep Deposit charred stake raise mound of earth - 2 ft high. from pits 22 in × 22 in 12 in deep. for 1/4 Section Corner to Secs. 16. 17. 20. 21
80.08	Surface rolling. Soil 2" rate

Township 33 North

chains	
	North between Secs. 16 and 17
	Variation 13° 45' E
10.74	Ravine South
40.00	Set Cedar post 3 in × 2 in × 4 ft - 12 in deep. Deposit chained stake, raise mound of earth 2 ft high. from pits 22 in × 22 in 12 in deep for ¼ Sec Cor.
80.00	Set Cedar post 3 in × 3 in × 4 ft - 12 in deep. Deposit chained stake, raise mound of earth 2 ft high. from pits 24 in × 24 in 12 in deep. for corner to Sections 8.9.16.17 Surface gently rolling Soil 1st rate.

Range 22 West 6th P.M.

chains	
	East on random line bet. Secs. 9 and 16
	Variation 13° 45' E
40.00	Set post for temporary ¼ Sec Corner
50.40	Drain S.E.
62.00	Drain descends S.E.
68.00	Drain " S.W.
80.02	Intersect N and S line at a point 26 lks. N of corner to Secs. 9.10 15 and 16 from which corner I run
	N 89° 49' West on true line bet. Secs. 9 and 16
	Variation 13° 45' E
40.01	Set Cedar post 3 in × 2 in × 4 ft - 12 in deep. Deposit chained stake, raise mound of earth 2 ft high. from pits 22 in × 22 in - 12 in deep. for ¼ Sec Cor.
80.02	Corner to Secs. 8.9.16.17 Surface gently rolling Soil 1st rate

Township 33 North—

chains	
	North bet. Secs. 8 and 9
	Variation 13° 45' E
40.00	Set cedar post 3 in × 2 in × 4 ft – 12 in deep. Deposit chained stake, raise mound of earth 2 ft high from pit 22 in × 22 in 12 in deep for ¼ Sec. Cor.
80.00	Set cedar post 3 in × 3 in × 4 ft – 12 in deep. Deposit chained stake, raise mound of earth 2 ft high from pit 24 in × 24 in 12 in deep. For corner to Secs. 4, 5, 8 and 9
	Surface rolling
	Soil sandy 2d rate

Range 22 West 6th P.M.

chains	
	East on random line bet. Secs. 4 and 9
	Variation 13° 45' E
40.00	Set post for temporary ¼ Section Corner
80.02	Intersect N and S line at a point 42 lks N. of corner to Secs 3, 4, 9 and 10 from which corner I run N 89° 42' West on true line bet. Secs. 4 and 9
	Variation 13° 45' E
40.01	Set cedar post 3 in × 2 in × 4 ft – 12 in deep. Deposit chained stake, raise mound of earth 2 ft high from pit 22 in × 22 in – 12 in deep for ¼ Sec. Cor.
80.02	Corner to Secs. 4, 5, 8, 9
	Surface rolling
	Soil 2d rate

Township 3 South

Chains	
	North on random line bet. Sec. 4 and 5
	Variation 13°45' E
40.00	Set post for temporary 1/4 Sec. Cor.
79.65	Intersect South boundary of Township at a point 20 lks. West of corner to Sections 4 and 5, from which corner I run S 89 West on true line bet. Sec. 4 and 5
	Variation 13°45' E
39.65	Set Cedar post 3 in x 2 in x 4 ft 12 in deep. Deposit chained stake, raise mound of earth 2 ft high. Pits 22 in x 22 in 12 in deep. for 1/4 Sec. Cor.
79.65	Corner to Sec. 4, 5, 8 and 9 Surface high, level table land, Soil 2nd rate

Range 22 West 6th Princ.

Chains	
	From the established corner to Sec. 31 and 32 on South boundary of Township I run North bet. Sec. 31 and 32.
	Variation 13°45' E
40.00	Set Cedar post 3 in x 2 in x 4 ft - 12 in deep. Deposit chained stake, raise mound of earth 2 ft high from pits 22 in x 22 in 12 in deep for 1/4 Sec. Cor.
48.00	Enter Pine and Oak canon S.E.
75.00	Stream 6 lks. wide S.E.
78.00	Leave Canon S.E.
80.00	Set Cedar post for corner to Sec. 29, 30, 31 and 32 from which
	A Pine 6 in dia bears N 13 E 6 lks. dist
	A Pine 8 in dia bears S 25 E 30 " "
	A Pine 8 in dia bears S 40 W 45 " "
	Surface Broken Soil 3rd rate

Township 83 North-

chains	
	East on random line bet. Sec. 29 and 32 Var. 13° 45' E
.40	Pine ravine descend North
3.00	Enter Pine Canon, N.W.
12.00	Leave " " N.W.
17.00	Enter Pine Canon S.W.
36.00	Stream 2 lks. wide S.W.
38.00	Leave Pine Canon S.W.
40.00	Set post for temporary ¼ Sec.
47.00	Enter Pine Canon S.W.
70.00	Leave Pine Canon N.W.
80.40	Intersect N and S line at point Corner to Secs. 28. 29. 32. 33 from which I run West on true line bet. Secs. 29, 31 Var. 13° 45' East
40.20	Set cedar post for ¼ Sec. Cor. from which A Pine 12 in dia bears North 20 lks. dist. A Pine 14 in dia bear S 23° E 90 " "
80.40	Corner to Secs. 29. 30. 31. 32 Surface very broken & hilly. Soil 3d rate

Range 22 West 6th P.M.

chains	
	West on random line bet. Secs. 30 and 31 Var. 13° 45' E.
8.00	Enter Pine Canon N.W. to S.E.
15.00	Stream S.E.
23.00	Leave Canon S.E.
36.00	Enter Pine Canon S.E.
40.00	Set post for temporary ¼ Sec. Cor.
61.00	Leave Pine Canon S.E.
78.20	Intersect West Boundary of Township at a point 30 lks. South of corner to Secs. 30 and 31 from which corner I run S 89° 47' East on true line bet. Secs. 30 and 31 Var. 13° 45' E.
38.20	Set Cedar post 8 in x 2 in x 4 ft - 12 in deep. Deposit charred stake, raise mound of earth 2 ft high from pits 22 in x 22 in - 12 in deep. for ¼ Sec. Cor.
78.20	Corner to Secs. 29. 30. 31. 32 Surface broken. Soil hilly 3d rate

Township 33 North

chains	
	North bet. Secs. 29 and 30
	Variation 13° 45' E
.20	Enter Pine cañon N.W.
2.30	Sulphur Spring branch
	Ukeride N.W.
7.50	Leave Pine cañon N.W.
40.00	Set Cedar post 3 in x 2 in x 4 ft - 12 in deep. Deposit chained stake, raise mound of earth - 2 ft high. From pits 22 in x 22 in - 12 in deep for 1/4 Sec. Cor.
43.00	Oak Ravine West
47.00	Oak Ravine S.W.
80.00	Set Cedar post 3 in x 3 in x 4 ft - 12 in deep Deposit chained stake, raise mound of earth 2 ft high from pits 24 in x 24 in - 12 in deep. For corner to Secs. 19. 20. 29 and 30
	Surface broken
	Soil 2d rate

Range 22 West 6th P.M.

chains	
	East on random line bet. Secs. 20 and 29
	Variation 13° 45' E
4.25	Drain S.E. Scattering Pine
10.50	Drain South " "
40.00	Set post for temporary 1/4 Sec. Cor.
80.18	Intersect N. and S. line at a point 10 lks N of corner to Secs. 20. 21. 28 and 29 from which corner I run N 89° 56' West on true line bet. Secs. 20 and 29
	Var. 13° 45' E
40.09	Set Cedar post 3 in x 2 in x 4 ft - 12 in deep. Deposit chained stake raise mound of earth 2 ft high from pits 22 in x 22 in - 12 in deep. For 1/4 Sec. Cor.
80.18	Corner to Secs. 19. 20. 29 and 30
	Surface rolling
	Soil 2d rate

Township 33 North-

chains	
	West on random line bet. Secs. 19 and 30 Variation 13° 45' E
8.00	Enter Pine canon S.W.
12.00	Leave " " S.W.
39.00	Enter pine canon S.W.
40.00	Set post for temporary ¼ Sec. Cor.
66.50	Stream 3 wide S.E.
69.00	Leave Pine canon S.E.
77.90	Intersect West Boundary of Township at a point 3 lks. S. of corner to Secs. 19 and 30 from which cor. I run S 89° 59' East on true line bet. Secs. 19 and 30 Var. 13° 45' E
37.90	Set post for ¼ Sec. Cor. from which A Pine 8 in dia bears N 45° E 25 lks. A Pine 8 in dia bears S 45 W 25 "
66.50	Stream 3 lks. wide S.E.
69.00	Leave Pine Canon S.E.
77.90	Corner to Secs. 19. 20. 29. 30 Surface broken. Soil 3rd rate

July 26 1875

Range 22 West 6th P.M.

chains	
	North bet Secs. 19 and 20 Var. 13° 45' E
12.00	Drain S.E.
40.00	Set Cedar post 3 in x 3 in x 4 ft - 12 in deep. Deposit charred stake, raise mound of earth 2 feet high from pits 2 2 in x 2 2 in. 12 in deep for ¼ Sec. Cor.
80.00	Set Cedar post 3 in x 2 in x 4 ft - 12 in deep. Deposit charred stake raise mound of earth 2 ft. high from pits 2 4 in x 2 4 in - 12 in deep for corner to Secs. 17. 18. 19. 20
	Surface rolling Soil 2nd rate

Township 33 North-

chains	
	East on random line bet. Secs. 17 and 20
	Variation 13° 45' E
40.00	Set post for temporary ¼ Section Corner
79.56	Intersect N. and S. line at a point 50 lks. N. of corner to Secs. 16. 17. 20 and 21 from which corner I. run
	N 89° 39' West on true line bet. Secs. 17 and 20
	Variation 13° 45' E
39.78	Set Cedar post 3 in x 2 in x 4 ft - 12 in deep. Deposit charred stake raise mound of earth 2 ft high from pits 22 in x 22 in - 12 in deep. for ¼ Sec. Cor.
79.56	Corner to Secs. 17. 18. 19 and 20
	Surface rolling
	Soil 2d. rate

Range 22 West 6th P.M.

chains	
	West on random line bet. Secs. 18 and 19
	Variation 13° 45' E
40.00	Set post for temporary ¼ Section Corner.
46.00	Drain S.W.
77.60	Intersect West boundary of Township at a point 30 lks. South of corner to Secs. 18 and 19 from which corner I run
	S 89° 47' East bet. Secs. 18 and 19
	Variations 13° 45' E
37.60	Set Cedar post 3 in x 2 in x 4 ft - 12 in deep. Deposit charred stake raise mound of earth 2 ft high from pits 22 in x 22 in 12 in deep for ¼ Sec. Cor.
77.60	Corner to Secs. 17. 18. 19. 20
	Surface rolling
	Soil 2d. rate

Township 33 North- Range 22 West 6th P.M.

chains	
	North- bet Sec. 19 & 20
	Variation 13° 45' E
12.00	Drain descends S.E.
40.00	Set Cedar post 3 in x 2 in x 4 ft - 12 in deep Deposit chamfered stake, raise mound of earth - 2 ft high from pits - 22 in x 22 in - 12 in deep for ¼ Section corner
80.00	Set Cedar post 3 in x 3 in x 4 ft, 12 in deep. Deposit chamfered stake, raise mound of earth - 2 ft high from pits - 24 in x 24 in - 12 in deep for corner to Sec. 17 18, 19. 20
	Surface rolling
	Soil 2nd rate

chains	
	North bet. Sec. 17 & 18
	Var. 13° 45' East
40.00	Set Cedar post 3 in x 2 in x 4 ft - 12 in deep. Deposit chamfered stake, raise mound of earth - 2 ft high from pits 22 in x 22 in 12 in deep. for ¼ Sec.
80.00	Set Cedar post 3 in x 3 in x 4 ft - 12 in deep. Deposit chamfered stake, raise mound of earth - 2 ft high from pits 24 in x 24 in - 12 in deep for corner to Sec. 7. 8. 17 and 18
	Surface rolling
	Soil 2nd rate

Township 33 North

chains	
	East on random line bet. Secs. 8 and 17
	Variation 13° 45' E
40.00	Set post for temporary ¼ Sec. Cor.
79.40	Intersect N. and S. line at a point 23 lks. N. of cor. to Secs. 8.9.16 and 17 from which corner I run
	N 89° 50' West on true line bet. Secs. 8 and 17
	Var. 13° 45' East
39.70	Set Cedar post 8 in × 2 in × 4 ft 12 in deep Deposit charred stake raise mound of earth 2 ft high, from pits 22 in × 22 in. 12 in deep. for ¼ Section Cor
79.40	Corner to Secs. 7.8.17.18
	Surface rolling
	Soil 2d rate

Range 22 West 6th P.M.

chains	
	West on random line bet. Secs. 7 and 18
	Variation 13° 45' E
40.00	Set post for temporary ¼ Section Corner
77.52	Intersect West bound-ary of Township at a point 40 lks. S. of corner to Secs. 7 and 18 from which corner I run
	S 89° 43' East on true line bet. Secs. 7 and 18
	Variation 13° 45' E
37.52	Set Cedar post 8 in × 2 in × 4 ft 12 in deep. Deposit charred stake raise mound of earth 2 ft high from pits 22 in × 22 in 12 in deep for ¼ Sec. Corner
77.52	Corner to Secs. 7.8. 17 and 18
	Surface rolling
	Soil 2d rate

Township 33 North-

chains	
	North bet. Sec. 7 and 8
	Variation 13° 45' E
40.00	Set cedar post
	3 in x 2 in x 4 ft. 12 in
	deep, Deposit chained
	stake, raise mound
	of earth 2 ft high
	from pits 22 in
	x 22 in - 12 in
	deep for ¼ Sec. Cor.
80.00	Set cedar post 3 in
	x 3 in x 4 ft - 12 in
	deep. Deposit
	chained stake, raise
	mound of earth
	2 ft high. from
	pits 24 in x 24 in
	12 in deep for
	corner to Sec. 5.6.7.8
	Surface rolling
	Soil 2nd rate

Range 22 West 6th P.M.

chains	
	East on random line
	bet. Sec. 5 and 8
	Variation 13° 45' E
40.00	Set post for temporary
	¼ Section Corner and S. line
79.32	Intersect N. and S. line
	at a point 52 lks.
	N. of corner to Sec.
	4.5.8 and 9 from
	which corner I run
	N 89° 38' West on true
	line bet. Sec. 5 and 8
	Variation 13° 45' E
39.66	Set cedar post 3 in
	x 2 in x 4 ft - 12 in
	deep. Deposit chained
	stake, raise mound
	of earth 2 ft high
	from pits 22 in x
	22 in - 12 in deep
	for ¼ Sec. Cor.
79.32	Intersection Sec. 5.6.7.8
	Surface rolling
	Soil 2nd rate

Township 33 North-

chains	
	West on random line bet. Secs. 6 and 7
	Variation 13° 45' E
40.00	Set post for temporary ¼ Sec. Cor.
77.06	Intersect West bound-ary of Township at a point 20 lks. South of corner to Secs. 6 & 7
	From which corner
	Run
	S 89° 51' East on line bet. Secs. 6 and 7
	Var. 13° 45' E
37.06	Set cedar post 2 in x 3 in x 4 ft - 12 in deep
	Deposit charred stake
	raise mound of earth - 2 ft high
	from pits - 22 in x 22 in - 12 in deep for ¼ Sec. Cor.
77.06	Corner to Secs. 5.6.7.8
	Surface rolling
	Soil 2nd rate

Range 22 West 6th P.M.

chains	
	North on random line bet. Secs. 5 and 6
	Variation 13° 45' E
40.00	Set post for temporary ¼ Sec. Cor.
79.90	Intersect North bound-ary of Township at a point 26 lks. West of corner to Secs. 5 & 6
	From which corner
	Run
	S 11' West on true line bet. Secs. 5 and 6
	Var. 13° 45' East
39.90	Set cedar post 3 in x 2 in x 4 ft - 12 in deep
	Deposit charred stake, raise mound of earth - 2 ft high
	from pits 22 in x 22 in 12 in deep for ¼ Sec. Cor.
79.90	Corner to Secs. 5.6.7.8
	Surface rolling
	Soil 2nd rate

July 3rd 1875

Township 33 North

General Description

The surface of the S. part of this Township is very rough and hilly being badly broken by Canons which descend S. to Niobrara River. Nearly all these canons are supplied with water by springs and small streams. They are also skirted with timber, which is principally Pine and Oak. the latter being scrubby.

The soil is generally light 2d rate.

Grass is of light growth.

Black tail deer are abundant. The N. half of Town. is gently rolling South slope, sandy soil, 2d rate gravel sub-soil. Grass light.

This Town. is well adapted to grazing as canons afford water & shelter for stock.

Range 22 West 6th Pm

List of Names.

A list of the names of individuals who were employed to assist in summing, measuring or marking the lines and corners described in the foregoing field notes of Township 33 North of the base line of Range 22 West of 6th Prin Mer. in Nebraska, showing the respective capacities in which they acted.

Anckeney Miller } Chainmen
Charles Cooper }

C. H. Brown } Mound[illegible]
Esau Beldin } Axmen &
Flagmen

We hereby certify that we assisted Frank Crowell deputy surveyor, in surveying and sub-dividing Township No 83 North of the Bare Line of Range No 22 West of the 6th Principal Meridian and that said Township has been in all respects to the best of our knowledge and belief well and faithfully surveyed and the boundary monuments established according to the instructions furnished by the Surveyor General and of dimensions, character, construction and marking and in the manner as specifically described in foregoing field-notes

Ankeney Miller } Chainmen
Charles Cooper }
C H Brown } Axmen
Esau Beldin } Monumenter & Flagmen

Subscribed and sworn to before me a Notary Public in and for the County of Douglas and State of Nebraska this 22d day of July 1875.

C. Weltse
Notary Public

I, Frank Crowell, deputy
surveyor do solemnly
swear, that in
pursuance of a
joint contract, where
Chauncey Wilte, Geo.
W. Barlow and
Frank Crowell are
joint contractors with
E. E. Cunningham
Surveyor General
for the District of
Iowa and Nebraska
dated May 18th 1875
I have well, faithfully
and truly in my
own proper person
and in strict conformity
to the instructions
furnished by the
Surveyor General,
the Surveying Manual
and ~~rules & regulations~~
laws of the United
States. Surveyed

all those parts or portions of Township No 33 North of the base line of Range 22 West of the 6th Principal Meridian, as are represented in the foregoing field notes, as having been surveyed under my direction; and I do further solemnly swear, that all the lines and corners of said survey have been established and perpetuated in strict accordance with the instructions furnished Surveying Manual, printed instructions and special instructions of the Surveyor General, of dimensions, character, construction and marking and in the manner as specifically described in the foregoing field notes and that said the foregoing are the true and original field notes of such survey —

Frank Crowell
Deputy Surveyor

Subscribed and sworn to before me a Notary Public in and for the County of Douglas and State of Nebraska this 22d day of July 1875

C. Wiltse
Notary Public

Surveyor Generals Office
Plattsmouth Neb Sept 27th 1875

The foregoing field notes of the Survey and Subdivision of Township 33 N. of Range 22 West of 6th P.M. in Neb Executed by Frank Cornell under Joint-Contract No 90 dated May 18th 1875. In the months of June and July 1875. having been critically Examined, the necessary corrections and explanations made the said field notes and the Surveys they describe are hereby approved

J. W. Clark
Surveyor General

Field Notes
of the
Survey & Sub-divisions
of
Township No 34 N.
of the
base line
of
Range 22 West
of the
6th Prin. Meridian
in the
State of Nebraska

Executed
by Frank Crowell, deputy
Surveyor, under first
Contract No. 90 dated
May 18th 1875.

Survey
Commenced July 5th 1875
Completed July 19th 1875

Index Diagram
of
Township 34 North
of the
Base Line
of
Range 22 West, 6th P.M.

6	60	5	44	4	33	3	22	2	11	1
57		58		43		32		21		10
7	57	8	42	9	31	10	20	11	9	12
56		55		41		30		19		8
18	54	17	40	16	29	15	18	14	7	13
53		52		39		28		17		6
19	51	20	38	21	27	22	16	23	5	24
50		49		37		26		15		4
30	48	29	36	28	25	27	14	26	3	25
47		46		35		24		13		2
31	45	32	34	33	23	34	12	35	1	36

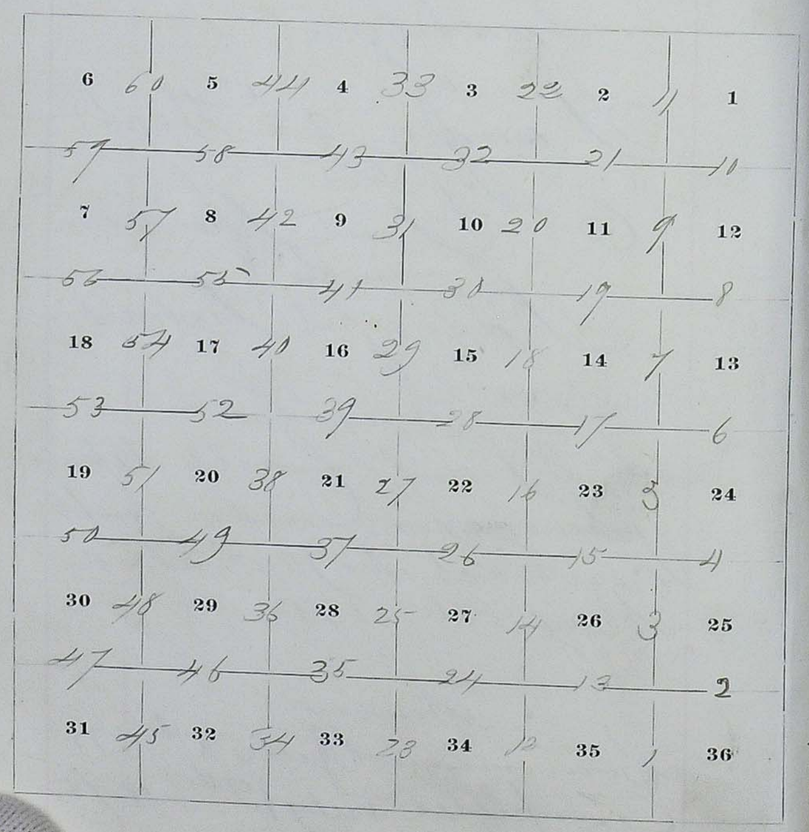

List of Names,

A list of the names of individuals employed to assist in surveying and sub-dividing Town. 34 N. of the base line of Range 22 West of the 6th Principal Meridian, in Nebraska -

Zuckerey Miller } Chainmen
Charles Cooper }

Charles H. Brown } Mon. Smen
Ezan Beldin } Axmen and Flagmen

Township 34 North — Range 22 West 6th P.M.

To determine the proper adjustment of my compass for sub dividing this Township, I begin at corner to Townships 33 and 34 N. of Ranges 21 and 22 West of 6th Prin. Meridian and run thence North along the East boundary of Sec. 36.
Var. 13°45' E

39.98 To ¼ Sec Cor.
79.97 To Cor. to Secs. 25 and 36

Therefore my compass is in proper adjustment.

chains

From the established corner to Secs. 35 and 36 I run
North bet. Secs. 35 and 36
(Variation 13°45' E)

4000 Set Cedar post 3 in × 2 in × 4 ft - 12 in deep
Deposit chained stake raise mound of earth 2 ft high from pits 22 in × 22 in - 12 in deep. for ¼ Sec Cor -

8000 Set Cedar post 3 in × 3 in × 4 ft - 12 in deep. Deposit chained stake, raise mound of earth 2 ft high from pits 24 in × 24 in - 12 in deep for Corner to Secs. 25, 26, 35 and 36
Surface rolling
Soil 2" rate

Township 34 North

chains	
	East on random line bet. Secs. 25 and 36
	Var. 13° 45' East
40.00	Set post for temporary ¼ Section Corner
80.20	Intersect E. Boundary of Township at a point 42 lks. North of corner to Secs. 25 and 36. from which corner I run N 89° 42' West on true line bet Secs. 25 and 36
	Var. 13° 45' E
40.10	Set Cedar post 3 in x 2 in x 4 ft 12 in deep. for ¼ Sec. Cor. Deposit chained stake raise mound of earth 2 ft high from pits 22 in x 22 in - 12 in deep for ¼ Sec. Cor.
80.20	Corner to Secs. 25. 26. 35 and 36. Surface rolling Soil 2d. rate

Range 22 West 6th P.M.

chains	
	North bet. Secs. 25 and 26
	Variation 13° 45' E
40.00	Set post (Cedar) 2 in x 3 in x 4 ft - 12 in deep Deposit chained stake raise mound of earth 2 ft high. from pits 22 in x 22 in - 12 in deep for ¼ Sec. Cor.
80.00	Set Cedar post 3 in x 3 in x 4 ft - 12 in deep. Deposit chained stake, raise mound of earth - 2 ft high from pits 24 in x 24 in 12 in deep for corner to Secs. 23. 24. 25 and 26
	Surface undulating
	Soil 2d. rate

Township 34 North—

Chains	
	East on random line bet. Sec. 24 and 25
	Variation 13°45' E
40.00	Set post for temporary 1/4 Section.
80.16	Intersect East Boundary of Township at 5 chs. N. of corner to Secs. 24 and 25 from which corner I run N 89° 36' West on true line bet. Secs. 24 and 25
	Variation 13°45' E
40.08	Set Cedar post 3 in x 2 in x 4 ft - 12 in deep. Deposit chained stake raise mound of earth 2 ft high from pits 22 in x 22 in, 12 in deep for 1/4 Section.
80.16	Corner to Secs. 23, 24, 25 and 26
	Surface gently rolling Soil 2nd rate

Range 22 West 6th P.M.

Chains	
	North bet. Secs. 23 and 24
	Variation 13°45' E
40.00	Set Cedar post 3 in x 2 in x 4 ft - 12 in deep. Deposit chained stake raise mound of earth 2 ft high from pits 22 in x 22 in 12 in deep for 1/4 Section.
80.00	Set Cedar post 3 in x 3 in x 4 ft - 12 in deep. Deposit chained stake, raise mound of earth 2 ft high from pits 24 in x 24 in 12 in deep. for corner to Secs. 13, 14, 23 and 24
	Surface rolling Soil 2nd rate

Township 34 North-

chains	
	East on random line bet. Secs. 13 & 24 Var. 13° 45' East
40.00	Set pit for temporary ¼ Sec. Cor.
80.18	Intersect East Boundary of Township at a point 49 lks. South of corner to Secs. 13 and 24, from which corner I burn N 89° 39' West on true line bet. Secs. 13 & 24 Var. 13° 45' E
40.09	Set Cedar post 3 in x 2 in x 4 ft - 12 in deep. Deposit chained stake, raise mound of earth 2 ft high from pits 22 in x 22 in 12 in deep. for ¼ Sec. Cor.
80.18	Corner to Sections 13. 14. 23 and 24 Surface rolling Soil sandy 2nd rate

Range 22 West 6th Pm.

chains	
	North bet. Secs. 13 and 14 Variation 13° 45' E
40.00	Set Cedar post 3 in x 2 in x 4 ft - 12 in deep. Deposit chained stake raise mound of earth 2 ft high from pits 22 in x 22 in - 12 in deep for ¼ Sec. Cor.
80.00	Set Cedar post 3 in x 3 in x 4 ft - 12 in deep. Deposit chained stake raise mound of earth 2 ft high from pits 24 in x 24 in 12 in deep. for Corner to Secs. 11. 12. 13 and 14 Surface rolling Soil sandy 2nd rate

Township 34 North

chains	
	East on random line bet. Secs. 12 and 13
	Variation 13° 45' E
40.00	Set post for temporary ¼ Section Corner
80.44	Intersect East Boundary of Township at a point 44 lks. N. of corner to Secs. 12 and 13 from which corner I run N 89° 41' West on true line bet. Secs. 12 and 13
	Variation 13° 45' E
40.22	Set Cedar post 3 in × 2 in × 4 ft - 12 in deep. Deposit chained stake, raise mound of earth 2 ft high from pits 2 2 in × 22 - 12 in deep. for ¼ Sec. Cor
80.44	Corner to Secs. 11. 12. 13 and 14.
	Surface rolling
	Soil 2d rate

Range 22 West 6th P.M.

chains	
	North bet. Secs. 11 and 12
	Variation 13° 45' E
40.00	Set Cedar post 3 in × 2 in × 4 ft - 12 in deep. Deposit chained stake, raise mound of earth 2 ft high from pits 2 2 in × 2 2 in - 12 in deep for ¼ Sec. Cor -
80.00	Set Cedar post 3 in × 3 in × 4 ft - 12 in deep. Deposit chained stake, raise mound of earth 2 ft high from pits 2 4 in × 24 in 12 in deep for Corner to Sections 1. 2. 11. 12
	Surface gently rolling
	Soil 2d rate

Township 37 North-

chains

East on random line bet. Secs. 1 and 12
Variation 13° 45' E
40.00 Set post for temporary ¼ Section Corner
80.40 Intersect East Boundary of Township at a point 35 lks. N. of corner to Secs. 1 and 12 from which corner I run
N 89° 45' West on true line bet. Secs. 1 and 12
Variation 13° 45' E
40.20 Set Cedar post 3 in x 2 in x 4 ft - 12 in deep
Deposit charred stake raise mound of earth 2 ft high from pits 22 in x 22 in - 12 in deep for ¼ Section.
80.40 Corner to Secs. 1.2.11.12
Surface rolling
Soil 2nd rate

Range 22 West 6th P.M.

chains

North on random line bet. Secs. 1 and 12
Variation 13° 45' E
40.00 Set post for temporary ¼ Section Corner
80.00 Intersect North Boundary of Township at a point 42 lks. West of corner to Secs. 1 and 12 from which corner I run
S 18' West on true line bet. Secs. 1 and 12
Variation 13° 45' E
40.00 Set Cedar post 3 in x 2 in x 4 ft - 12 in deep
Deposit charred stake raise mound of earth 2 ft high from pits 22 in x 22 in - 12 in deep for ¼ Section.
80.00 Corner to Secs. 1.2.11.12
Surface rolling
Soil 2nd rate

July 5th 75

Township 34 North-

chains

From the established corner to Secs. 34 and 35 on South boundary of the Township run North bet. Secs. 34 and 35
Variation 13° 45' E

40.00 Set cedar post 3 in x 2 in x 4 ft - 12 in deep
Deposit charred stake, raise mound of earth 2 ft high, from pits 22 in x 22 in 12 in deep for 1/4 Sec. cor.

80.00 Set cedar post 3 in x 3 in x 4 ft - 12 in deep.
Deposit charred stake raise mound of earth 2 ft high, from pits 22 in x 22 in 12 in deep.
for Corner to Secs. 26, 27, 34 and 35
Surface gently rolling
Soil sandy 2d rate

Range 22 West 6th P.M.

chains

East on random line bet. Secs. 26 and 35
Variation 13° 45' E

40.00 Set post for temporary 1/4 Section corner -

80.28 Intersect st. and S line at a point 25 lks N. of corner to Secs. 25, 26, 35 and 36 from which corner I run N 89° 49' West on line bet Secs. 26 and 35
Variation 13° 45' E

40.14 Set cedar post 3 in x 2 in x 4 ft - 12 in deep.
Deposit charred stake, raise mound of earth 2 ft high, from pits 22 in x 22 in 12 in deep for 1/4 Sec. cor.

80.28 Corner to Secs. 26, 27, 34 and 35
Surface gently rolling
Soil 2d rate

Township 34 North

chains	
	North bet. Secs. 26 and 27
	Variation 13° 45' E
40.00	Set Cedar post 3 in × 2 in × 4 ft 12 in deep. Deposit charred stake, raise mound of earth 2 ft high. from pits 22 in × 22 in - 12 in deep. for ¼ Sec. Cor.
80.00	Set Cedar post 3 in × 3 in × 4 ft - 12 in deep. Deposit charred stake, raise mound of earth 2 ft high from pits 24 in × 24 in - 12 in deep for corner to Secs 22. 23. 26 and 27
	Surface gently rolling
	Soil 2" rate

Range 22 West 6th P.M.

chains	
	East on random line bet. Secs. 23 and 26
	Variation 13° 45' E
40.00	Set post for temporary ¼ Section Corner -
80.18	Intersect N and S line at a point 15 lks. S. of corner to Secs. 23. 24 25 and 26 from which corner I run
	S 89° 54' West on true line bet. Secs. 23 and 26
	Var. 13° 45' East
40.09	Set Cedar post 3 in × 2 in × 4 ft - 12 in deep. Deposit charred stake, raise mound of earth 2 ft high from pits 22 in × 22 in - 12 in deep. for ¼ Sec. Cor. -
80.18	Corner to Secs. 22 23. 26 and 27
	Surface gently rolling
	Soil 2" rate -

Township 34 North

chains	
	North bet. Secs. 22 & 23
	Variation 18° 46' E
30.00	Enter Bottom S.E. & N.W.
40.00	Set Cedar post 3 in x 2 in x 4 ft 12 in deep. Deposit chained stake, raise mound of earth 2 ft high from pits 22 in x 22 in 12 in deep for ¼ Sec. Cor.
62.00	Leave bottom S.E. & N.W.
80.00	Set Cedar post 3 in x 3 in x 4 ft - 12 in deep. Deposit chained stake, raise mound of earth 2 ft high from pits 24 in x 24 in 12 in deep. for Corner to Secs. 14, 15, 22 and 23
	Surface gently rolling & Soil 2nd rate

Range 22 West 6th Prin.

chains	
	East on random line 14 and 23
	Variation 13° 40' E
40.00	Set post for temporary ¼ Sec. Corner
79.96	Intersect N. and S. line at a point 7 lks. S. of corner to Secs. 13, 14, 23 and 24 from which corner I bear
	S 89° 57' West on true line bet. Secs. 14 and 23
	Variation 13° 40' E
39.98	Set Cedar post 3 in x 2 in x 4 ft - 12 in deep. Deposit chained stake raise mound of earth 2 ft high from pits 22 in x 22 in - 12 in deep for ¼ Sec. Cor.
79.96	Corner to Secs. 14, 15, 22 and 23.
	Surface gently rolling Soil 2nd rate -

Township 34 North

chains	
	North bet. Secs. 14 and 15
	Variation 13° 40' E
30.00	Enter Bottom S.E. & N.W.
40.00	Set Cedar post 3 in x 2 in x 4 ft - 12 in deep. Deposit - charred stake, raise mound of earth - 2 ft high from pits 22 in x 22 in 12 in deep. for 1/4 Sec. Cor.
62.00	Leave bottom S.E. & N.W.
80.00	Set Cedar post 3 in x 2 in x 4 ft - 12 in deep Deposit charred stake, raise mound of earth - 2 ft high from pits - 24 in x 24 in - 12 in deep for corner to Secs. 10, 11, 14, 15
	Surface gently rolling Soil 2d. rate

Range 22 West 6th P.M.

chains	
	East on random line bet. Secs. 11 and 14
	Variation 13° 45' E
40.00	Set post for temporary 1/4 Section Corner
79.83	Intersect N. and S. line at a point 17 lks. S. of corner to Secs. 11, 12, 13 and 14 from which corner I run
	S 89° 53' West on line bet. ~~corner to~~ Secs. 11 and 14
	Variation 13° 45' E
39.91½	Set Cedar post 3 in x 2 in x 4 ft - 12 in deep Deposit charred stake, raise mound of earth - 2 ft high from pits 24 in x 24 in 12 in deep. for 1/4 Sec. Cor.
79.83	Corner to Secs. 10, 11, 14 and 15
	Surface gently rolling Soil 2d. rate

Township 34 North-

Chains	
	North- bet. Secs. 10 and 11
	Variation 13°40' E
40.00	Set Cedar post 3 in x 2 in x 4 ft-12 in deep. Deposit chaned stake, raise mound of earth 2 ft high from pits 22 in x 22 in 12 in deep for ¼ Sec Cor.
80.00	Set Cedar post 3 in x 3 in x 4 ft. 12 in deep. Deposit chaned stake, raise mound of earth 2 ft high from pits 24 in x 24 in - 12 in deep for corner to Secs. 2. 3. 10. 11
	Surface gently rolling Soil bottom 1st rate balance 2d rate

Range 22 West 6th P.M.

Chains	
	East on random line bet. Secs. 2 and 11
	Variation 13°45' E
21.00	Leave Bottom N.E. & S.W.
40.00	Set post for temporary ¼ Sec. Cor.
79.70	Intersect N. and S. line at a point 26 lks. S. of corner to Secs. 1. 2. 11 and 12 from which corner I run
	S 89°49' West on true line bet. Secs. 2 and 11
	Variation 13°45' E
39.85	Set Cedar post 3 in x 2 in x 4 ft - 12 in deep, Deposit chaned stake, raise mound of earth 2 ft high from pits 22 in x 22 in 12 in deep for ¼ Sec. Cor.
79.70	Corner to Secs. 2. 3. 10. 11
	Surface gently rolling Soil bottom 1st rate balance 2d "

Township 34 North-

Chains	
	North - on random line bet. Sec. 2 and 3
	Variation 13° 45' E
40.00	Set post for temporary ¼ Sec. Cor.
80.10	Intersect North boundary of Township at a point 30 lks. W. of corner to Sec. 2 and 3. From which corner I run
	S. 13° East on true line bet Sec. 2 and 3
	Variation 13° 45' E.
40.10	Set Cedar post 8 in x 2 in x 4 ft - 12 in deep. Deposit chained stake, raise mound of earth - 2 ft high. from pits - 22 in x 22 in - 12 in deep. for ¼ Sec. Cor.
80.10	Cross to Sec. 2. 3. 10. 11
	Surface level Bottom Soil 1st rate.
	July 6th

Range 22 West 6th P.M.

Chains	
	From the established corner to Sec. 33 and 34 from which corner I run
	North bet. Sec. 33 and 34
	Variation 13° 45' E
40.00	Set Cedar post 8 in x 2 in x 4 ft - 12 in deep. Deposit chained stake raise mound of earth - 2 ft high from pits 22 in x 22 in 12 in deep. for ¼ Sec Cor.
80.00	Set Cedar post 8 in x 3 in x 4 ft - 12 in deep Deposit chained stake raise mound of earth - 2 ft high from pits 24 in x 24 in - 12 in deep. for Corner to Sec. 27. 28 33 and 34.
	Surface gently rolling Soil 2nd rate -

Township 34 North-

chains	
	East on random line bet. Secs. 27 and 34
	Variation 13° 45' E
40.00	Set post for temporary ¼ Section Corner
79.46	Intersect N and S line at a point 16 lks. N of corner to Secs. 26. 27. 34 and 35 from which corner I run
	N 89° 53' West on true line bet Secs. 27 and 34
	Variation 13° 45' E
39.73	Set Cedar post 3 in x 2 in x 4 ft - 12 in deep. Deposit charred stake raise mound of earth 2 ft high from pits 22 in x 22 in 12 in deep for ¼ Section Corner
79.46	Corner to Secs. 27. 28 33 and 34
	Surface gently rolling Soil 2d rate

Range 22 West 6th P.M.

chains	
	North - bet. Secs. 27 and 28
	Variation 13° 45' E
40.00	Set Cedar post 3 in x 2 in x 4 ft - 12 in deep. Deposit charred stake, raise mound of earth 2 ft high from pits 22 in x 22 in 12 in deep. for ¼ Sec.
80.00	Set Cedar post 3 in x 3 in x 4 ft - 12 in deep. Deposit charred stake, raise mound of earth 2 ft high from pits 24 in x 24 in 12 in deep. for corner to Secs. 21. 22. 27 and 28
	Surface gently rolling Soil 2d rate

Township 34 North-

chains	
	East on random line bet Secs. 22 & 27
	Variation 13°45' E
40.00	Set post for temporary ¼ Section Corner
79.60	Intersect N. and S. line at a point 10 lks N. of corner to Secs 22, 23, 26 and 27 from which corner I run
	N 89-56' West on true line bet. Secs. 22 and 27
	Variation 13°45' E
39.80	Set Cedar post 3 in x 2 in x 4 ft 12 in deep. Depression chained stake, raise mound of earth 2 ft high from pits 22 in x 22 in - 12 in deep for ¼ Sec Cor.
79.60	Corner to Secs 21, 22, 27 and 28. Surface gently roll, soil 2d rate

Range 22 West

chains	
	North - bet. Secs. 21 and 22
	Variation 13°45' E
25.00	Enter Bottom N. E. and S. W.
37.00	Drain N. E.
40.00	Set Cedar post 3 in x 2 in x 4 ft - 12 in deep. Depression chained stake, raise mound of earth 2 ft high from pits 22 in x 22 in - 12 in deep for ¼ Sec Cor.
46.00	Leave Bottom N. E. and S. W.
80.00	Set Cedar post 3 in x 2 in x 4 ft 12 in deep, Depression chained stake, raise mound of earth 2 ft high from pits 22 in x 22 in - 12 in deep. For corner to Secs 15, 16, 21 and 22 Surface gently rolling & level bottom soil 2d rate

Township 34 North

chains	
	East on random line bet. Secs. 15 and 22
	Variation 13°45' E
12.00	Enter bottom North
22.00	Drain North
30.00	Leave bottom North
40.00	Set post for temporary ¼ Section Corner
79.60	Intersect N. and S. line at a point 9 Ust. N. of cor. to Secs. 14, 15, 22 and 23 from which corner I run N 89° 56' West on true line bet. Secs. 15 & 22 Var. 13°45'
89.80	Set cedar post 3 in x 3 in x 4 ft 12 in deep Deposit chained stake, raise mound of earth 2 ft high from pits 22 in x 22 in - 12 in deep for ¼ Sec. Cor.
79.60	Corner to Secs. 15, 16, 21 and 22
	Surface gently rolling
	Soil - bottom 1st rate
	Balance 2d rate

Range 22 West 6th P.M.

chains	
	North - bet. Secs. 15 and 16
	Variation 13°45' E
17.00	Enter Bottom S.W. and N.E.
19.00	Drain descends N.E.
40.00	Set Cedar post 3 in x 2 in x 4 ft - 12 in deep. Deposit chained stake, raise mound of earth 2 ft high from pits 22 in x 22 in - 12 in deep for ¼ Sec. Cor.
76.00	Leave bottom S.W. & E.
80.00	Set Cedar post 3 in x 3 in x 4 ft - 12 in deep. Deposit chained stake, raise mound of earth 2 ft high from pits 24 in x 24 in 12 in deep for corner to Secs. 9, 10, 15 and 16
	Surface level bottom & gently rolling
	Soil bottom 1st rate
	Balance 2d rate

Township 34 North-

chains	
	East on random line bet. Secs. 10 and 15
	Var. 13° 45' E
40.00	Set post for temporary [illegible]
47.00	Enter Bottom N. & S.
50.00	Drain Marshy North
62.00	Leave Bottom N. & S.
79.86	Intersect N. and S. line at a point 14 lks N. of corner to Sections 10.11.14.15 from which corner I run
	N 89° 54' West on true line bet. Secs. 10 and 15
	Variation 13° 45' E
39.93	Set Cedar post 3 in × 2 in × 4 ft - 12 in deep. Deposit charred stake, raise mound of earth - 2 ft high from pits 22 in × 22 in 12 in deep. for 1/4 Section Corner to Secs. 9.10.15.16
79.86	Surface bottom & gently rolling Soil of bottom 1st rate " " 2nd

Range 22 West 6th P.M.

chains	
	North - bet. Secs. 9 and 10
	Variation 13° 45' E
40.00	Set Cedar post 3 in × 2 in × 4 ft - 12 in deep Deposit charred stake raise mound of earth - 2 ft high from pits 22 in × 22 in - 12 in deep. for 1/4 Section Corner
57.00	Enter Bottom S.E. and S.W.
80.00	Set Cedar post 3 in × 3 in × 4 ft - 12 in deep. Deposit charred stake, raise mound of earth - 2 ft high from pits 24 in × 24 in 12 in deep for corner to Secs. 3.4.9.10
	Surface gently rolling & level bottom
	Soil bottom 1st rate
	Balance 2nd rate

Township 34 North-

Chains	
	East on random line bet. Secs. 3 and 10 Variation 13° 45' E
40.00	Set post for temporary ¼ Sec. Cor.
45.00	Drain (standing water) N. and S.
80.12	Intersect N. and S. line at a point 10 lks. N. of corner to Secs. 2.3.10 11 from which corner I run N. 89° 56' West on true line bet. Secs. 3 and 10 Variation 13° 45' E
40.06	Set cedar post 8 in x 2 in x 4 ft - 12 in deep. Deposit charred stake, raise mound of earth 2 ft high from pits 22 in x 22 in - 12 in deep for ¼ Sec. Cor.
80.12	Corner to Secs. 3.4.9.10 Surface low, wet bottom Soil, thin or shallow top, sandy subsoil, 2nd rate

Range 22 West 6th Prin

Chains	
	North - on random line bet. Secs. 3 and 4 Variation 13° 40' E.
18.00	Marshy drain, East
40.00	Set post for temporary ¼ Section Corner -
79.90	Intersect North - Boundary of Township at a point 20 lks. East of corner to Secs. 3 and 4 from which corner I run S. 9' West on true line bet. Secs. 3 and 4 Variation 13° 40' E
39.90	Set cedar post 8 in x 2 in x 4 ft - 12 in deep Deposit charred stake, raise mound of earth 2 ft high from pits 22 in x 22 in, 12 in deep. for ¼ Sec. Cor -
79.90	Corner to Secs. 3.4.9.10 Surface level bottom Soil 2nd rate July 7th

Township 34 North-

chains	
	From the established corner to Sec. 32 and 33 on South Boundary of Township I run North bet. Sec. 32 and 33
	Var. 13° 45' East
40.00	Set cedar post 3 in x 2 in x 4 ft - 12 in deep. Deposit chained stake, raise mound of earth 2 ft high from pits 22 in x 22 in - 12 in deep for 1/4 Sec. Cor.
80.00	Set cedar post 3 in x 3 in x 4 ft - 12 in deep. Deposit chained stake, raise mound of earth 2 ft high from pits 24 in x 24 in 12 in deep for corner to Sec. 28. 29. 32 and 33
	Surface rolling Soil 2nd rate

Range 22 West 6th P.M.

chains	
	East on random line bet. Sec. 28 and 33
	Var. 13° 45' East
40.00	Set post for temporary 1/4 Sec. Corner.
79.68	Intersect N. and S line at a point 35 lks. South of corner to Sections 27. 28. 33 and 34 from which corner I run
	S 89° 45' West on line bet. Secs. 28 and 33
	Var. 13° 45' East
39.84	Set cedar post 3 in x 2 in x 4 ft - 12 in deep Deposit chained stake, raise mound of earth 2 ft high from pits 22 in x 22 in 12 in deep. for 1/4 Section corner to Sec. 28. 29. 32 and 33
79.68	Surface gently rolling Soil 2nd rate

Township 34 North—

chains	
	North bet. Secs. 28 and 29
	Variation 13°45' E
40.00	Set Cedar post 3 in x 2 in x 4 ft – 12 in deep. Deposit chained stake raise mound of earth 2 ft high from pits 22 in x 22 in 12 in deep. for ¼ Sec. Cor.
80.00	Set Cedar post 3 in x 3 in x 4 ft 12 in deep. Deposit chained stake, raise mound of earth 2 ft high from pits 24 in x 24 in 12 in deep for cor. to Secs. 20. 21. 28. 29
	Surface rolling Soil 2nd rate

Range 22 West 6th P.M.

chains	
	East on random line bet. Secs. 21 and 28
	Variation 13°45' E
40.00	Set post for temporary ¼ Sec. Corner.
79.50	Intersect N. and S. line at a point 42 lks. South of corner to Secs. 21. 22. 27 and 28 from which corner I run S 89° 42' West on true line bet. Secs. 21 and 28
	Variation 13°45' E
39.75	Set Cedar post 3 in x 2 in x 4 ft – 12 in deep. Deposit chained stake, raise mound of earth 2 ft high from pits 22 in x 22 in 12 in deep for ¼ Sec Cor
79.50	Corner to Secs. 20. 21 28 and 29. } Surface rolling Soil 2nd rate

Township 34 North-

chains	
	North bet. Secs. 20 and 21
	Variation 13°50' E
40.00	Set Cedar post 3 in × 2 in × 4 ft - 12 in deep. Deposit chained stake, raise mound of earth 2 ft high from pits 22 in × 22 in - 12 in deep for ¼ Sec. Cor
80.00	Set Cedar post 3 in × 3 in × 4 ft - 12 in deep. Deposit chained stake, raise mound of earth 2 ft high from pits 22 in × 22 in - 12 in deep for corner to Secs. 16. 17. 20 and 21
	Surface { valley gently rolling / balance rolling
	Soil { a/c 2d rate

Range 22 West 6th P.M.

chains	
	East on random line bet. Secs. 16 and 21
	Variation 13°45' E
40.00	Set post for temporary ¼ Section Corner
79.60	Intersect N and S. line at a point 49 links South of corner to Secs. 15. 16. 21 and 22 from which corner I run
	S 89° 39' West on true line bet. Secs. 16 and 21.
	Variation 13°45' E
39.80	Set Cedar post 3 in × 2 in × 4 ft - 12 in deep. Deposit chained stake raise mound of earth 2 ft high, from pits 22 in × 22 in - 12 in deep for ¼ Sec. Cor.
79.60	Corner to Sections 16. 17. 20 and 21
	Surface gently rolling
	Soil 2d rate

Township 34 North — Range 22 West 6th P.M.

chains	
	North bet. Secs. 16 and 17
	Var. 13° 50' East
40.00	Set Cedar post 3 in x 2 in x 4 ft - 12 in deep. Deposit charred stake, raise mound of earth - 2 ft high from pits 22 in x 22 in 12 in deep. for 1/4 Sec.
80.00	Set Cedar post 3 in x 3 in x 4 ft - 12 in deep Deposit charred stake raise mound of earth 2 ft high. from pits 24 in x 24 in 12 in deep. for corner to Sections 8.9.16.17 Surface rolling Soil 2d. rate

chains	
	East on random line bet. Secs. 9 and 16
	Var. 13° 45' East
40.00	Set post for temporary 1/4 Section Corner
79.56	Intersect N. and S. line at a point 42 links South of corner to Sections 9.10.15 and 16 from which corner I run
	S 89° 42' West on a true line bet. Secs. 9 and 16
	Variation 13° 45' E
39.78	Set Cedar post 3 in x 2 in x 4 ft - 12 in deep Deposit charred stake, raise mound of earth - 2 ft high from pits 22 in x 22 in 12 in deep. for 1/4 Sec Cor —
79.56	Corner to Secs. 8.9.16 and 17
	Surface rolling Soil 2d. rate

Township 34 North

chains	
	North bet. Sec. 8 & 9
	Variation 13°45' E
40.00	Set cedar post 3 in x 2 in x 4 ft - 12 in deep. Deposit chained stake, raise mound of earth 2 ft high from pits 22 in x 22 - 12 in deep. for ¼ Sec Cor.
80.00	Set cedar post 3 in x 3 in x 4 ft 12 in deep. Deposit chained stake, raise mound of earth 2 ft high from pits 24 in x 24 in - 12 in deep for Corner to Sec. 4.5.8.9.
	Surface rolling
	Soil 2d. rate

Range 22 West 6th P.M.

chains	
	East on random line bet. Sec. 4 & 9
	Variation 13°45' E
40.00	Enter Bottom N.W. cor. & Set post for temporary ¼ Sec. Cor.
79.68	Intersect N. & S. line at a point 28 lks. S. of corner to Sec. 3.4.9 & 10 from which corner I run
	S 89° 48' West on true line bet. Sec. 4 & 9
	Var. 13°45' East
39.84	Set cedar post 3 in x 2 in x 4 ft 12 in deep. Deposit chained stake, raise mound of earth 2 ft high. from pits 22 in x 22 in - 12 in deep. for ¼ Sec. Cor.
79.68	Corner to Sec. 4.5.8.9
	Surface {upland rolling / bottom g. "
	Soil {all 2d. rate

Township 34 North-

chains	
	North on random line bet. Secs. 4 and 5 Variation 13°45' E.
22.75	Drain descends East
40.00	Set post for temporary ¼ Sec. Cor.
80.30	Intersect N. Boundary of the Township at a point 28 lks. East of corner to Secs. 4 and 5 from which corner Oak 12" East on true line bet. Secs. 4 and 5 Variation 13°45' E
40.30	Set Cedar post 8 in x 2 in x 4 ft - 12 in deep. Deposit chaned stake, raise mound of earth 2 ft high from pits 22 in x 22 - 12 in deep. For ¼ Sec. Cor.
80.30	Corner to Secs. 4. 5. 8 and 9 Surface rolling Soil sandy 2nd rate

Range 22 West 6th Prin

chains	
	From the established corner of Secs. 31 and 32 on South Boundary of Township 34 North bet. Secs. 31 and 32 Variation 13°45' E
40.00	Set Cedar post 8 in x 2 in x 4 ft - 12 in deep Deposit chaned stake raise mound of earth 2 ft high. From pits 22 in x 22 in - 12 in deep for ¼ Sec. Cor
80.00	Set Cedar post 8 in x 3 in x 4 ft - 12 in deep. Deposit chaned stake, raise mound of earth 2 ft high from pits 24 in x 24 in, 12 in deep for Corner to Secs. 29. 30. 31 and 32 Surface high, level table land Soil 2nd rate

Township 34 North

chains	
	East on random line bet. Secs. 29 and 32
	Var. 13° 45' East
40.00	Set post for temporary ¼ Section Corner
80.30	Intersect N. and S. line at a point 30 lks. N. of corner to Secs. 28. 29. 32. 33 I run
	N 89° 47' West on true line bet. Secs. 29 and 32
	Variation 13° 45' E
40.15	Set Cedar post 3 in × 2 in × 4 ft - 12 in deep. Deposit charred stake raise mound of earth - 2 ft high. from pits 22 in × 22 in - 12 in deep. for ¼ Sec. Cor.
80.30	Corner to Secs. 29. 30. 31 and 32.
	Surface gently rolling Soil 2d. rate

Range 22 West 6th P.M.

chains	
	West on random line bet. Secs. 30 and 31
	Variation 13° 45' E
40.00	Set post for temporary ¼ Sec. Cor.
76.70	Intersect West boundary of Township at a point 20 lks. South of corner to Secs. 30 and 31 from which corner I run
	S 89° 51' East on true line bet. Secs. 30 and 31
	Variation 13° 45' E
36.70	Set Cedar post 3 in × 2 in × 4 ft - 12 in deep. Deposit charred stake, raise mound of earth - 2 ft high from pits 22 in × 22 in - 12 in deep. for ¼ Sec Cor.
76.70	Corner to Secs. 29. 30 31 and 32
	Surface gently rolling Soil 2d. rate

Township 34 North

chains	
	North bet. Sec. 29 and 30
	Variation 13°45' E
40.00	Set Cedar post 3 in x 2 in x 4 ft - 12 in deep. Deposit chained stake, raise mound of earth - 2 ft high from pits 2 2 in x 22 in 12 in deep for ¼ Sec. Cor
80.00	Set Cedar post 3 in x 3 in x 4 ft - 12 in deep Deposit chained stake raise mound of earth - 2 ft high. from pits 22 in x 24 in - 12 in deep. for corner to Secs 19. 20. 29 and 30
	Surface gently rolling Soil 2nd rate
	July 8th 1875

Range 22 West 6th P.M.

chains	
	East on random line bet. Secs. 28 and 29
	Variation 13°45' E -
40.00	Set post for temporary ¼ Sec. Cor -
80.12	Intersect N. and S. line at post corner to Secs. 20. 21. 28 and 29 from which corner
	West on true line bet. Secs. 20 and 29
	Variation 18°45' E -
40.06	Set Cedar post 3 in x 2 in x 4 ft - 12 in deep. Deposit chained stake, raise mound of earth - 2 ft high from pits 22 in x 22 in 12 in deep. for ¼ Sec. Cor
80.12	corner to Secs. 19. 20. 29 and 30
	Surface gently rolling Soil 2nd rate

Township 34 North

Chains	
	West on random line bet. Secs. 19 and 30
	Variation 13°45' E
40.00	Set post for temporary ¼ Sec. Corner
76.60	Intersect West Boundary of Township 37 lbs. South of corner to Secs. 19 and 30 from which cor. I run [illegible]
	South 89°43' East on true line bet. Secs. 19 and 30 Variation 13°45' E
36.60	Set Cedar post 3 in × 2 in × 4 ft 12 in deep Deposit charred stake raise mound of earth 2 ft high from pits 22 in × 22 in 12 in deep. for ¼ Sec. Cor.
76.60	Corner to Secs. 19. 20. 29 and 30
	Surface gently rolling Soil 2d rate

Range 22 West 6th P.M.

Chains	
	North bet. Secs. 19 and 20
	Variation 13°45' E
40.00	Set post Cedar, 3 in × 3 in × 4 ft 12 in deep Deposit charred stake raise mound of earth 2 ft high from pits 22 in × 22 in 12 in deep. for ¼ Sec. Cor.
80.00	Set Cedar post 3 in × 3 in × 4 ft 12 in deep. Deposit charred stake, raise mound of earth 2 ft high from pits 24 in × 24 in 12 in deep. for Corner to Secs. 17. 18. 19 and 20
	Surface gently rolling Soil 2d rate

Township 34 North—

chains	
	East on random line bet. Sec. 17 & 20
	Variation 13° 45' E
40.00	Set post for temporary 1/4 Sec. Cor.
80.72	Intersect N. and S. line at a point 10 lks N. of corner to Sec. 16, 17, 20 and 21 from which corner I run
	N 89° 56' West on true line bet. Sec. 17 and 20
	Variation 13° 45' E
40.36	Set Cedar post 3 in x 2 in x 4 ft - 12 in deep. Deposit charred stake, raise mound of earth 2 ft high from pits 22 in x 22 in x 12 in deep. for 1/4 Sec Cor -
80.72	Corner to Sec. 17, 18, 19, 20. Surface rolling Upland Soil 2nd rate

Range 22 West 6th Mer.

	West on random line bet. Sec. 18 and 19
	Variation 13° 40' E
40.00	Set post for temporary 1/4 Section Corner -
76.50	Intersect West bound ary of Township 0.00 at point 20 lks S. of corner to Sec. 18 and 19 from which cor. I run
	S 89° 51' East on true line bet. Sec. 18 and 19
38.50	Set Cedar post 3 in x 2 in x 4 ft - 12 in deep. Deposit charred stake, raise mound of earth 2 ft high from pits 22 in x 22 in - 12 in deep for 1/4 Sec. Corner
76.50	Corner to Sec. 17, 18, 19, 20.
	Surface gently rolling Soil 2nd rate

Township 34 North—

Chains	
	North bet. Sec. 17 & 18
	Variation 18°45' E
40.00	Set post Cedar 3 in × 2 in × 4 ft 12 in deep & Deposit chained stake, raise mound of earth 2 ft high from pits 22 in × 22 in × 12 in deep for ¼ Sec. Cor.
80.00	Set Cedar post 3 in × 3 in × 4 ft 12 in deep. & Deposit chained stake, raise mound of earth 2 ft high. from pits 24 in × 24 in × 12 in deep. Cor. Corner to Sec. 7, 8, 17 and 18
	Surface gently rolling Soil 2nd Rate

Range 22 West 6th Mer

Chains	
	East on random line bet. Sec. 8 and 17
	Variation 18°45' E
40.00	Set post for temporary ¼ Section Corner
80.76	Intersect N. and S. line at a point 22 lks. N. of corner to Secs. 7, 8, 9, 16 and 17 from which corner I run S. 89° 51' West on true line bet. Sec. 8 and 17
	Variation 18°45' E
40.38	Set Cedar post 3 in × 2 in × 4 ft 12 in deep & Deposit chained stake, raise mound of earth 2 ft high from pits 22 in × 22 in × 12 in deep for ¼ Sec. Cor.
80.76	Corner to Sec. 7, 8, 17 and 18
	Surface gently rolling Soil 2nd Rate

Township 34 North—

chains	
	West on regular line bet. Secs. 7 and 18
	Variation 13 45 E
40.00	Set post for quarter sec. cor.
76.56	Intersect West boundary of Township at a point 6 lks. South of corner to Secs. 7 and 18 from which corner I run S 89° 57' E with true line bet. Secs. 7 and 18
	Variation 13 45 E
36.56	Set cedar post 3 in x 2 in x 4 ft. 12 in deep. Deposit chained stake, raise mound of earth 2 ft high from pits 22 in x 22 in 12 in deep. For 1/4 sec. cor.
76.56	begun to Secs. 7.8.17.18
	Surface gently rolling Soil 2d rate

Range 22 West 6th P.M.

chains	
	North bet. Secs. 7 and 8
	Variation 13 45 E
40.00	Set post (cedar) 3 in x 2 in x 4 ft. 12 in deep. Deposit chained stake, raise mound of earth 2 ft high from pits 22 in x 22 in 12 in deep for 1/4 sec. cor.
80.00	Set cedar post 3 in x 3 in x 4 ft 12 in deep. Deposit chained stake, raise mound of earth 2 ft high from pits 24 in x 24 in 12 in deep for corner to Secs. 5.6.7.8
	Surface rolling Soil 2d rate

Township 34 North

Chains	
	East on random line bet. Secs 5 and 8
	Variation 13°45' E
40.00	Set post for temporary ¼ Section Corner
80.66	Intersect N. and S. line at post. corner to Secs. 4.5.8 and 9 from which corner I run
	West on true line bet. Secs. 5 and 8
	Variation 13°45' E
40.33	Set Cedar post 3 in × 2 in × 4 ft 12 in deep. Deposit chained stake, raise mound of earth 2 ft high from pits 2 2 in × 22 in 12 in deep. for ¼ Sec.
80.66	Corner to Secs. 5.6.7.8. Surface rolling Soil 2d rate

Range 22 West 6th Pm

Chains	
	West on random line bet. Secs. 6 and 7
	Variation 13°45' E
40.00	Set post for temporary ¼ Sec. Corner
76.65	Intersect West Boundary of Township at a point 3 lks. South of corner to Secs. 6 and 7 from which corner I run S 89° 59' East on true line bet. Secs. 6 and 7
	Variation 13°45' E
38.65	Set Cedar post 3 in × 2 in × 4 ft 12 in deep. Deposit chained stake, raise mound of earth 2 ft high from pits 2 2 in × 22 in 12 in deep for ¼ Sec. Corner
76.65	Corner to Secs. 5.6.7.8 Surface gently rolling Soil 2d rate

Township 34 North-

chains	
	North on random line bet Secs. 5 and 6
	Variation 13°45' E
40.00	Set post for temporary ¼ Section Corner
80.46	Intersect North Boundary of Township at a point 14 lks. East of corner to Secs. 5 and 6 from which I run S 6' East on true line bet. Secs. 5 and 6
	Variation 13°45' E
40.46	Set Cedar post 3 in x 2 in x 4 ft 12 in deep. Deposit charred stake raise mound of earth 2 ft high from pits 22 in x 22 in - 12 in deep for ¼ Sec Cor
80.46	Corner to Secs. 5.6.75. Surface gently rolling Soil 2d rate July 9th 1875

Range 22 West 6th P.M.

chains	
	General Description
	A great part of this Township is high, gently rolling prairie Soil light. Sandy 2d rate. Grass medium. A Marshy drain heads in Sec 21 and takes a Northerly course through the Township. From this expands quite a large Valley of 1st rate land. it being a dark sandy loam, Blue joint grass abundant. The most of this Valley is good meadow land. The high land is very dry. and is adapted only to grazing.

List of Names,

A list of the names of the individuals who were employed to assist in ruling, measuring or marking the lines and corners described in the foregoing field notes of Tow. 34 North of the base line of Range No 22 West of the 6th Prin. Mer. in Nebraska, showing the respective capacities in which they acted.

Anckena Miller } Chainmen
Charles Porter }

Charles L. Brown } Mandrin
Esau Beldin } Axmen & Flagmen

We hereby certify that
we assisted Frank
Crowell, deputy
Surveyor, in surveying and
sub-dividing Township
No 34 N. of the Base
Line of Range 22 West
6th P.M. and that said
Township has been in
all respects to the best
of our knowledge and
belief well and faithfully
surveyed and the boundary
monuments established and
perpetuated according to
the instructions furnished
by the Surveyor General and of
dimensions, character
construction and marking
and in the manner specifically
described in foregoing field notes

Ankeney Miller } Chainmen
Charles Cooper } Chainmen

C H Brown } Axmen
Esau Beldin } Mound man
and Flagmen

Subscribed and sworn to
before me a Notary Public
in and for the County of
Douglas and State of
Nebraska this 22d day
of July 1875

C. Wiltse
Notary Public

DOUGLAS COUNTY NEBRASKA
SEAL
C
NOTARIAL

I. Frank Crowell. deputy surveyor. do solemnly swear that in pursuance of a joint contract, wherein Chauncey Wiltse. Geo. W. Burton and Frank Crowell are joint contractors with E. C. Cunningham. Sur. Gen. for the District of Nebraska and Iowa. dated May 18th 1875. I have well faithfully and truly in my own proper person. and in strict conformity to the instructions furnished by the Surveyor Gen. the Surveying manuals and the laws of the United States surveyed all those parts or portions of Town. 34 N. of the base line of Range 22 West of 6th Prin. Meridian as are represented in the foregoing field notes as having been surveyed under my direction; and I further solemnly swear that all the corners of said surveys have been established & perpetuated in strict accordance with the Surveying Manual printed instructions and special instructions of Sur. General. of dimensions character. construction and marking and in the manner specifically described in the foregoing field notes, and that the foregoing are the true and original field notes of such survey.

Frank Crowell
Deputy Surveyor

Subscribed and sworn to before me a Notary Public in and for the County of Douglas and State of Nebraska this 22 day of July 1875

C. Wiltse
Notary Public

Surveyor Generals Office
Plattsmouth Neb Sept 27th 1875.

The foregoing field notes of the Survey and Subdivision of Township No 34 North of the Base Line of Range No 22 West of the 6th Principal Meridian in Nebraska executed by Frank Crowell under Joint contract No 90 dated May 18th 1875 in the Month of July 1875 having been critically examined the necessary corrections and explanations made the said field notes with the surveys they describe are hereby approved

Jno R Clark

Surveyor General

Town 35 Range 22 West

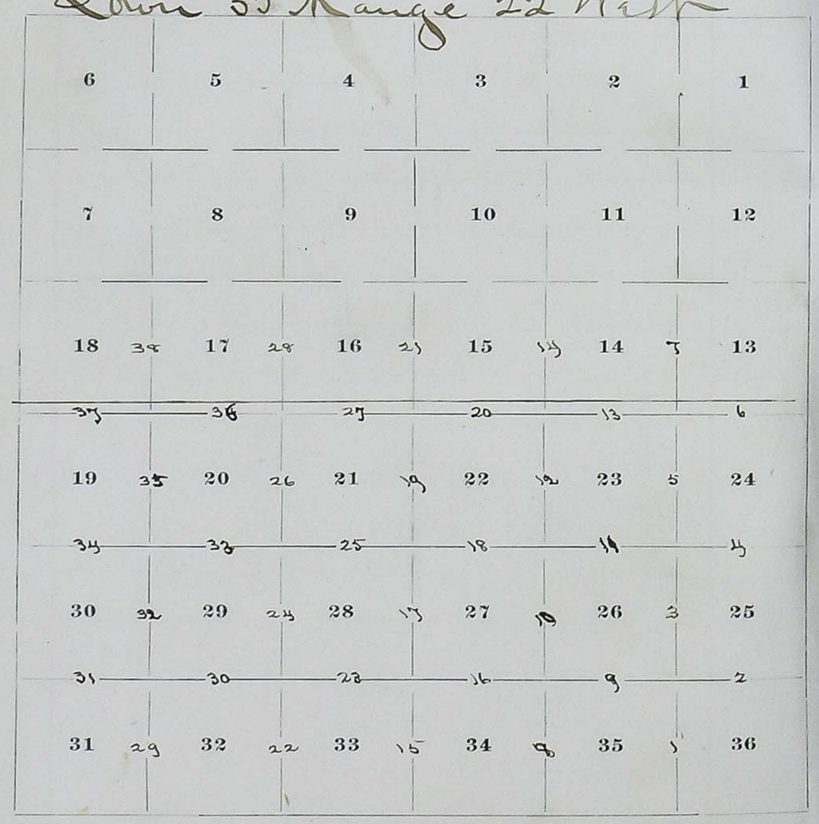

Field Notes
of the
Survey and Subdivision

of fractional

Township 35 North

Range 22 West
of the 6th Principal
Meridian. Nebraska
Executed by George W. Burton
under joint contract
no. 90 May 18th 1875 wherein Chauncey
Wiltse Frank Crowell and
George W. Burton are joint
contractors.

Survey commenced July 10th 1875
Survey Completed July 12th 1875

Names of those employed to assist in running measuring and marking Township 35 N. Range 22 W.

Leslie Scott } Chainmen
William Spangler }
A. Bierce } as flag and
C. Somers } mound men

Township 35 N Range 22

Chs.

To determine the proper adjustment of my compass for subdividing this Township I commence at the corner to Townships 34 & 35 N ranges 21 & 22 West and run north on a blank line along the east boundary of sec 36 bearing 13° 45' East

40.02 To a point 3 lks. west of the quarter section corner

80.05 To a point 5 lks. west of the corner to secs 25 & 36

To retrace this line or run a line parallel thereto my compass must be adjusted to a variation of 13° 45' east

Subdivision commenced July 10th 1895

Township 35 N. Range 22 W

Chs.	
	North between secs. 35 & 36
	Va 13° 45' East
40.00	Set a cedar post 3 in x 3 in x 4 ft 1 ft in ground deposit charred stake raise mound of earth 2 ft high from pits 24 x 24 x 12 in for quarter sec. corner
80.00	Set a cedar post 3 in x 3 in x 4 ft 1 ft in ground deposit charred stake raise mound of earth 2 ft high from pits 24 x 24 x 12 in for corner to secs. 25 26 35 & 36
	Surface rolling
	Soil sandy 2d rate

Township 35 N. Range 22 W

Chs.	
	East on variation line between secs 25 & 36
	Va 13° 45' East
40.00	Set a post for temporary quarter sec. corner
80.34	Intersect N & S town line 35 lks. south of the corner to secs 25 & 36 from which corner I run
	S 89° 45' W on a true line between secs. 25 & 36
	Va 13° 45' East
40.17	Set a cedar post 3 in x 3 in x 4 ft 1 ft in ground deposit charred stake raise mound of earth 2 ft high from pits 24 x 24 x 12 in for quarter sec. corner
80.34	The corner to secs. 25 26 35 & 36
	Surface rolling
	Soil sandy; 2nd rate

Township 35 N Range 22 W

Chs	
	North between secs. 25 & 26
	Va 13°45' east
40.00	Set a cedar post 3 in x 3 in x 4 ft 1 ft in ground deposit charred stake, raise mound of earth 2 ft high from pits 24 x 24 x 12 in for quarter sec. corner.
80.00	Set a cedar post 3 in x 3 in x 4 ft deposit charred stake raise mound of earth 2 ft high from pits 24 x 24 x 12 in for corner to secs. 23 24 25 & 26
	Surface gently rolling
	Soil 2d rate

Township 35 N. Range 22 W

Chs.	
	East on a random line between secs 24 & 25
	Va 13° 45' east
40.00	Set a post for temporary quarter sec. corner
80.45	Intersect township boundary at post corner to secs. 24 & 25 from which corner I run West on a true line between secs. 24 & 25
	Va 13° 45' east
40.24	Set a cedar post 3 in x 3 in x 4 ft 1 ft in ground deposit charred stake raise mound of earth 2 ft high from pits 24 x 24 x 12 in. for quarter sec. corner
80.48	The corner to secs. 23 24 25 & 26
	Surface rolling
	Soil 2d rate

Township 35 N Range 22 W

Chs.	
	North between secs. 23 & 24
	Va 13° 45' east
18.75	Wagon trail bears W. by S
40.00	Set a cedar post 3 in x 3 in x 4 ft. 1 ft in ground
	deposit charred stake raise
	mound of earth 2 ft high
	from our pits 24 x 24 x 12 in. for
	quarter sec. corner
40.10	Drain descends N W
80.00	Set a cedar post 3 in x 3 in x 4 ft 1 ft in ground
	deposit charred stake raise
	mound of earth 2 ft high from
	pits 24 x 24 x 12 in. for corner to
	secs. 13 14 23 & 24
	Surface rolling
	Soil 2d rate

Township 35 N Range 22 W

Chs.	
	East on a random line between
	secs. 13 & 24
	Va 13° 45' east
40.00	Set a post for temporary quarter
	sec. corner
80.22	Intersect east boundary of
	township 25 lks. south of the
	corner to secs. 13 & 24 from
	which from
	S 89° 51' W on a true line between
	secs. 13 & 24 Va 13° 45' east
40.11	Set a cedar post 3 in x 3 in x 4 ft
	deposit charred stake raise
	mound of earth 2 ft high from
	pits 24 x 24 x 12 in for 1/4 sec
	corner
80.22	The corner to secs. 13 14 23 & 24
	Surface rolling
	Soil 2nd rate

Township 35 N. Range 22 W

Chs.	
	North between secs. 13 & 14
	Va 13° 45' east
17.50	Intersect state line 2.50 chs. east of 15th mile post and set a cedar post 3in x 3in x 4ft deposit charred stake raise mound of earth 2 ft high from pits 24 x 24 x 12 in for closing corner
	T. Lec. 13 R. 14
	Surface rolling
	soil 2d rate

Township 35 N Range 22 W.

Chs.	
	North between Secs. 34 & 35
	Va 13° 45' east
8.00	Leave bottom and enter rolling prairie bearing N W & S. E.
40.00	Set a cedar post 3in x 3in x 4ft deposit charred stake raise mound of earth 2 ft high from pits 24 x 24 x 12 in for 1/4 sec. corner
80.00	Set a cedar post 3in x 3in x 4ft deposit charred stake raise mound of earth 2 ft high from pits 24 x 24 x 12 in. for corner to secs. 26 27 34 & 35
	Upland surface rolling
	" soil 2nd rate
	Bottom " 2nd "
	" surface gently rolling

Township 35 N. Range 22 W

Chs.	
"	East on a random line between secs. 26 & 35
	Va 13° 45' east
40.00	Set a post for temporary 1/4 sec. corner
80.12	Intersect N. & W line 20 lks north of corner to secs. 25 26 35 & 36 from which corner I run N 89° 51' W on a true line between secs. 26 & 35
	Va 13° 45' east
40.06	Set a cedar post 3 in x 3 in x 4 ft deposit charred stake raise mound of earth 2 ft high from pits 24 x 24 x 12 in for 1/4 sec corner
80.12	The corner to secs. 26 27 34 & 35
	Surface rolling
	Soil 2d rate

Township 35 N Range 22 W

Chs.	
	North between secs. 26 & 27
	Va 13° 45' east
40.00	Set a cedar post 3 in x 3 in x 4 ft deposit charred stake raise mound of earth 2 ft. high from pits 24 x 24 x 12 in for 1/4 sec. corner
80.00	Set a cedar post 3 in x 3 in x 4 ft deposit charred stake raise mound of earth 2 ft high from pits 24 x 24 12 in for corner to secs 22 23 26 & 27
	Surface gently rolling
	Soil 2nd rate

Township 35 N Range 22 W

Chs.	
	East on a random line between secs. 23 & 26
	Va 13° 45' East
40.00	Set a post for temporary quarter sec. corner
79.83	Int N. & S. line 18 lks. south of the corner to secs. 23 24 25 & 26 from which corner I run
	S 89° 52' W. on a true line between secs. 23 & 26
39.91½	Set a cedar post 3 in x 3 in x 4 ft deposit charred stake raise mound of earth 2 ft high from pits 24 x 24 x 12 in for quarter sec. corner
79.83	The corner to secs. 22 23 26 & 27
	Surface gently rolling
	Soil 2nd rate

Va 13° 45' E

Township 35 N. Range 22 W

Chs	
	North between secs. 22 & 23
	Va 13° 45' east
16.50	Wagon trail bears E & W.
40.00	Set a cedar post 3 in x 3 in x 4 ft deposit charred stake raise mound of earth 2 ft high from pits 24 x 24 x 12 in for 1/4 sec. corner
69.00	Drain descends N W
80.00	Set a cedar post 3 in x 3 in x 4 ft deposit charred stake raise mound of earth 2 ft high from pits 24 x 24 x 12 in for corner to secs. 14 15 22 & 23
	Surface gently rolling
	Soil 2d rate.

Township 35 N Range 22

Chs.	
	East on a random line between secs 14 & 23
	Va 13° 45' east
40.00	Set a post for temporary 1/4 sec. corner
77.00	Drain descends NE
80.20	Intersect N. & S. line 21 chs. south of the corner to secs 14 15 22 & 23 from which corner I run S 89° 51' W on a true line between secs. 14 & 23
	Va 13° 45' east
40.10	Set a cedar post 3 in x 3 in x 4 ft deposit charred stake raise mound of earth 2 ft high from pits 24 x 24 x 12 in for 1/4 sec. corner
80.20	The corner to secs. 14 15 22 & 23
	Surface rolling
	Soil 2nd rate

Township 35 N Range 22 W

Chs.	
	North between secs. 14 & 15
	Va 13° 45' east
1.63	Intersect state line 2.60 chs. east of the 12th mile post and set a cedar post 3 in x 3 in x 4 ft deposit charred stake raise mound of earth 2 ft. high from pits 24 x 24 x 12 in for closing corner
	Surface rolling
	Soil 2d rate
	July 10th 1895

Township 35 N Range 22 W

North between secs. 33 & 34

Va 13° 45' east

7.00 Drain descends N.E.

10.00 Leave bottom bearing NE & West

40.00 Set a cedar post 3 in x 3 in x 4 ft deposit charred stake raise mound of earth 2 ft high from pits 24 x 24 x 12 in. for 1/4 sec. corner

70.00 Leave upland and enter bottom bearing E & W.

80.00 Set a cedar post 3 in x 3 in x 4 ft deposit charred stake raise mound of earth 2 ft high from pits 24 x 24 x 12 in for corner to secs. 27 28 33 & 34

Upland surface rolling & sandy

Bottom surface gently rolling

Soil 2d rate

Township 35 N. Range 22 W.

East on a random line between secs. 27 & 34

Va 13° 45' east

11.25 Stream 10 lks. wide runs N W

40.00 Set a post for temporary 1/4 sec. corner

45.00 Leave bottom bearing NE & SE

80.28 Intersect N & S. line 35 lks. north of the corner to secs 26 27 34 & 35 from which corner I run N 89° 45' W. on a true line between secs. 27 & 34

Va 13° 45' east

40.14 Set a cedar post 3 in x 3 in x 4 ft ~~deposit charred stake~~ raise mound of earth 2 ft high from pits 24 x 24 x 12 in for 1/4 sec. corner.

80.28 The corner to secs. 27 28 33 & 34

Bottom surface gently rolling

Soil 2d rate

Upland surface Broken & hilly

Soil gravel 3 Rate.

Township 35 N. Range 22 W.

North between secs. 27 & 28

Va 13° 45' east

14.50 Wagon trail bears NE & SW

19.00 Enter marsh bearing E & W

21.60 Stream 10 lks. wide ~~bears~~ runs NW

25.00 Leave marsh bearing SE & NW

40.00 Set a cedar post 3 in x 3 in x 4 ft deposit charred stake raise mound of earth 2 ft high from pits 24 x 24 x 12 in. for 1/4 sec. corner

52.00 Leave bottom NW & SE

68.00 Drain descends S.W.

80.00 Set a cedar post 3 in x 3 in x 4 ft deposit charred stake raise mound of earth 2 ft high from pits 24 x 24 x 12 in. for corner to secs. 21 22 27 & 28

Bottom surface gently rolling

" Soil 2nd rate

Upland surface broken & hilly

" Gravel soil 3rd rate

Township 35 N. Range 22 W

East on a random line between secs. 22 & 27

Va 13° 45' east

18.00 Drain descends N.W.

40.00 Set a post for temporary quarter section corner

41.50 Wagon trail bears NE & SW

80.30 Intersect N. & S. line 42 lks north of the corner to secs. 22 23 26 & 27 from which corner I run N 89° 42' W on a true line between secs. 22 & 27

Va 13° 45' east

40.15 Set a cedar post 3 in x 3 in x 4 ft deposit charred stake raise mound of earth 2 ft high from pits 24 x 24 x 12 in for 1/4 sec. corner

80.30 The corner to secs. 21 22 27 & 28

Surface broken

Soil 2d rate

Township 35 north Range 22 W

North between secs. 21 & 22
Va 13° 45' east

30.50 Drain descends N W

40.00 Set a cedar post 3 in x 3 in x 4 ft
deposit charred stake raise
mound of earth 2 ft high
from pits 24 x 24 x 12 in for quarter
sec. corner

80.00 Set a cedar post 3 in x 3 in x 4 ft
deposit charred stake raise
mound of earth 2 ft high
from pits 24 x 24 x 12 in for
corner to secs. 15 16 21 & 22

Surface broken and hilly
General soil 3rd rate

Township 35 N. Range 22 W.

East on a random line between
secs. 15 & 22
Va 13° 45' east

5.50 Drain bears N. W.

40.00 Set a post for temporary 1/4 sec
corner

72.00 Drain descends north

79.90 Intersect N. & S. line 1/4 lks. south
of the corner to secs. 14 15 22 & 23
from which corner I run
S 89° 54' W on a true line between
secs. 15 & 22
Va 13° 45' east

39.95 Set a cedar post 3 in x 3 in x 4 ft
deposit charred stake raise
mound of earth 2 ft high
from pits 24 x 24 x 12 in for 1/4 sec.
corner

79.90 The corner to secs. 15 16 21 & 22
Surface rolling
Soil 2d rate.

Township 35 N Range 22 W

North between secs. 15 & 16

Va 13° 45 East

1.55 Intersect state line 2.75 chs. east of 13th mile post and set a cedar post 3 in x 3 in x 4 ft deposit charred stake raise mound of earth 2 ft high from pits 24 x 24 x 12 in for closing corner to Sec 15 & 16

Surface rolling

Soil 2nd rate

Township 35 N. Range 22 W

North between secs. 32 & 33

Va 13° 45' East

40.00 Set a cedar post 3 in x 3 in x 4 ft deposit charred stake raise mound of earth 2 ft high from pits 24 x 24 x 12 in for 1/4 sec. corner

80.00 Set a cedar post 3 in x 3 in x 4 ft deposit charred stake raise mound of earth 2 ft high from pits 24 x 24 x 12 in. for corner to secs. 28 29 32 & 33

Surface gently rolling

Soil 2d rate

Township 35 N Range 22 W

	East on a random line between secs. 28 & 33
	Va 13° 45' east
16.00	Enter wagon trail bearing W by N
23.00	Leave " " " S by E
40.00	Set a post for temporary 1/4 sec. corner
49.00	Wagon trail bears W by S
60.00	Enter bottom bearing N W & S E
79.80	Intersect N. & S. line 22 chs north of the corner to secs. 27 28 33 & 34 from which corner I run Reg 51 W on a true line between secs. 28 & 33
	Va 13° 45' east
39.90	Set a cedar post 3 in x 3 in x 4 ft deposit charred stake raise mound of earth 2 ft high from pits 24 x 24 x 12 in
79.80	The corner to secs. 28 29 32 & 33
	Surface rolling
	Soil 2d rate

Township 35 N Range 22 W.

	North between secs. 28 & 29
	Va 13° 45' east
3.00	Wagon trail bears N W
40.00	Set a cedar post ~~ft~~ 2 in x 2 in x 4 ft deposit charred stake raise mound of earth 2 ft high from pits 24 x 24 x 12 in for 1/4 sec. corner
80.00	Set a cedar post 3 in x 3 in x 4 ft deposit charred stake raise mound of earth 2 ft high from pits 24 x 24 x 12 in for corner to secs. 20 29 28 & 29
	Surface rolling
	Soil 2d rate

Township 35 N. Range 22 W

East on a random line between secs. 25 & 28.

Va 13° 45' east

25.00 Enter high bottom bearing N & S

40.00 Set a post for temporary 1/4 sec. corner

50.50 Creek 12 lks. wide runs north and leave bottom bearing N.E. & S.E.

79.54 Intersect N. & S. line 4 lks. south of the corner to secs. 25 22 27 & 28 from which corner I run

I 89° 55' W on a true line between secs. 25 & 28

Va 13° 40' east

39.87 Set a cedar post 3 in x 3 in x 4 ft deposit charred stake raise mound of earth 2 ft high from pits 24 x 24 x 12 in for 1/4 sec. corner

79.74 The corner to secs. 20 25 28 & 29

Surface rolling

Soil 2nd rate

Bottom high and rolling

Township 35 N. Range 22 W

North between secs. 20 & 29

Va 13° 45' east

40.00 Set a cedar post 3 in x 3 in x 4 ft deposit charred stake raise mound of earth 2 ft high from pits 24 x 24 x 12 in for 1/4 sec. corner

44.00 Enter high bottom bearing S.E. & N.W.

80.00 Set a cedar post 3 in x 3 in x 4 ft deposit charred stake raise mound of earth 2 ft high from pits 24 x 24 x 12 in for corner to secs. 16 17 20 & 21

Surface rolling

Soil 2d rate

bottom high.

Township 35 N Range 22 W

East on a random line between secs. 16 & 21

Va 13° 45' east

40.00 Set a post for temporary 1/4 sec corner

55.00 Break 12 lks. wide runs north

60.00 Leave bottom bearing S.W. & N.E.

79.75 Intersect N. & S. line 7 lks. south of the corner to secs. 15 16 21 & 22 from which corner I run S 89° 45' W on a true line between secs. 16 & 21

Va 13° 45' east

79.87½ Set a cedar post 3 in x 3 in x 4 ft deposit charred stake raise mound of earth 2 ft high from pits 24 x 24 x 12 in. for 1/4 sec corner

79.75 The corner to secs. 16 17 20 & 21

Surface rolling

Soil 2nd rate

Bottom high.

Township N. Range 22 W

North between secs. 16 & 17

Va 13° 45' east

1.51 Intersect state line 2.85 chs. east of the 14th mile post and set a cedar post 3 in x 3 in x 4 ft long deposit charred stake raise mound of earth 2 ft high from pits 24 x 24 x 12 in for closing corner to Sec 16 & 17

Bottom. Surface rolling

Soil 2d rate.

July 17th 1895

Township 35 N Range 22 W

North between secs. 31 & 32

Va 13° 40' east

40.00 Set a cedar post 3 in x 3 in x 4 ft deposit charred stake raise mound of earth 2 ft high from pits 24 x 24 x 12 in for 1/4 sec. corner

80.00 Set a cedar post 3 in x 3 in x 4 ft deposit charred stake raise mound of earth 2 ft high from pits 24 x 24 x 12 in for corner to secs. 29 30 31 & 32

Surface rolling

Soil sandy and 2d rate

Town 35 N. Range 22 W

East on a random line between secs. 29 & 32

Va 13° 40' east

40.00 Set a post for temporary 1/4 sec. corner

80.24 Intersect N. & S. line 28 lks. south of the corner to secs. 28 29 32 & 33 from which corner I run S 89° 48' W. on a true line between secs. 29 & 32

Va 13° 40' east

40.12 Set a cedar post 3 in x 3 in x 4 ft deposit charred stake raise mound of earth 2 ft high from pits 24 x 24 x 12 in for 1/4 sec. corner

80.24 The corner to secs 29 30 31 & 32

Surface rolling

Soil sandy 2nd rate.

Township 35 N Range 22 W

West on a random line between secs. 30 & 31

Va 13° 40'

40.00 Set a post for temporary 1/4 sec. corner

76.70 Intersect west boundary of township 14 lks. south of the corner to secs. 30 & 31 from which corner I run S. 89° 54' east on a true line between secs. 30 & 31

Va 13° 40' east

36.70 Set a cedar post 3 in x 3 in x 4 ft deposit charred stake raise mound of earth 2 ft. high from pits 24 x 24 x 12 in for 1/4 sec. corner

76.70 The corner to secs. 29 30 31 & 32

Surface gently rolling

Soil sandy and 2nd rate

Township 35 N. Range 22 W.

North between secs. 29 & 30

Va 13° 40' east

40.00 Set a cedar post 3 in x 3 in x 4 ft deposit charred stake raise mound of earth 2 ft high from pits 24 x 24 x 12 in for 1/4 sec. corner

55.00 Wagon trail bears N W & S E

80.00 Set a cedar post 3 in x 3 in x 4 ft deposit charred stake raise mound of earth 2 ft high from pits 24 x 24 x 12 in for corner to secs. 19 20 29 & 30

Surface rolling

Soil sandy 2nd rate

Township 35 N Range 22 W

East between secs. 20 & 29 on a random line

Va 13° 40' east

40.00 Set a post for temporary 1/4 sec. corner

79.96 Intersect N. & S. line 22 chs. south of the corner to secs. 20 21 28 & 29 from which corner I run

S 89° 51' W. on a true line between secs. 20 & 29

Va 13° 40' east

39.98 Set a cedar post 3 in x 3 in x 4 ft deposit charred stake raise mound of earth 2 ft. high from pits 24 x 24 x 12 in. for 1/4 sec. corner

79.96 The corner to secs. 19 20 29 & 30

Surface broken

Soil 2d rate

Township 35 N. Range 22 W

West on a random line between secs. 19 & 30

Va 13° 40' east

23.09 Wagon trail bears N. W. & S. E.

40.00 Set a post for temporary 1/4 sec. corner

77.09 Intersect west boundary of the township 4 chs. south of the corner to secs. 19 & 30 from which corner I run

S 89° 59' W on a true line between secs. 19 & 30

Va 13° 40' east

37.09 Set a cedar post 3 in x 3 in x 4 ft deposit charred stake raise mound of earth 2 ft high from pits 24 x 24 x 12 in for 1/4 sec. corner

77.09 The corner to secs. 19 20 29 & 30

Surface gently rolling

Soil sandy 2nd rate

Township 35 N. Range 22 W

	North between secs. 19 & 20
	Va 13° 45' east
45.00	Set a cedar post 3 in x 3 in x 4 ft
	deposit charred stake raise
	mound of earth 2 ft high from
	pits 24 x 24 x 12 in for 1/4 sec. corner
80.00	Set a cedar post 3 in x 3 in x 4 ft
	deposit charred stake raise
	mound of earth 2 ft high from
	pits 24 x 24 x 12 in. for corner to
	secs 17 18 19 & 20
	Surface rolling
	Soil 2nd rate

Township 35 N. Range 22 W.

	East on a random line between
	secs 17 & 20
	Va 13° 45' east
45.00	Set a post for temporary 1/4 sec. corner
65.00	Enter, high bottom bearing N & S
79.50	Intersect N. & S. line 1 1/4 chs. south
	of the corner to secs. 16 17 20 & 21
	from which corner I run
	S 89° 54' W on a line between secs
	17 & 20
	Va 13° 45' east
39.40	Set a post for temporary 1/4 sec. corner
	deposit charred stake raise
	mound of earth 2 ft high
	from pits 24 x 24 x 12 in for 1/4 sec.
	corner
79.80	The corner to secs. 17 18 19 20
	Surface rolling
	Soil 2d rate

West on a random line between
secs. 18 & 19
Va 13° 40' east
40.00 Set a post for temporary 1/4 sec. corner
77.23 Intersect west boundary of the
township at post corner to secs.
17, 18, 19, 20 from which corner I run
East on a true line between
secs 18 & 19
Va 13° 40' east
37.23 Set a cedar post 3 in x 3 in x 4 ft
deposit charred stake raise
mound of earth 2 ft high from
pits 24 x 24 x 12 in. for 1/4 sec. corner.
77.23 The corner to secs. 17, 18, 19 & 20
Surface rolling
Soil 2d rate

North between secs 17 & 18
Va 13° 40' east
1.56 Intersect state line 2.40 chs east of
the 15th mile post and set a
cedar post 3 in x 3 in x 4 ft
deposit charred stake raise
mound of earth 2 ft high
from pits 24 x 24 x 12 in. for
closing corner to Sec. 17 & 18
Surface rolling
Soil 2d rate
July 12th 1895

Township 35 N. Range 22 W

General Description

This township is mostly rolling with sandy soil grass medium and soil 2nd rate. A creek, average width 10 lks enters the town in sec. 34. and takes a northerly course through the town. From this expands a high bottom of second rate land some of which is good meadow land. The Northern Boundary and Black Hills wagon trail runs through the northern portion of this township from east to west. The uplands of this township are dry and not fit for agriculture but well adapted to grazing.

For assistants affidavits
See page 43
List of names ~~[illegible]~~ follows title page

I George W. Burton deputy surveyor do solemnly smear that in pursuance of a joint contract with E. E. Cunningham Surveyor general for the district of Nebraska and Iowa bearing date the 18th day of May 1875 I have well faithfully ~~and~~ truly and in my own proper person and in strict conformity with the instructions furnished by the surveyor general, the surveying manual and the laws of the United States surveyed all those parts or portions of township 35 north of the base line in Range 22 west of the 6th principal meridian as are represented in the foregoing field notes as having been surveyed under my direction, and I do further solemnly smear that all the corners of said surveys have been established

and perpetuated in strict accordance with the surveying manual printed instructions and special instructions of the surveyor general, of dimensions character construction and marking and in the manner as specifically described in the foregoing field notes and that the foregoing are the true and original field notes of such survey.

George W. Burton
Deputy Surveyor

Subscribed before me a Notary Public in and for the County of Douglas and State of Nebraska this 22d day of July 1875

C Wiltse
Notary Public

We hereby certify that we assisted Geo. H. Benton deputy Surveyor in surveying and sub-dividing Township 35 N. of the base line of Range 12 North of the 6th P.M. and that said Township has been in all respects to the best of our knowledge and belief well and faithfully surveyed; and the boundary monuments planted precisely to the instructions furnished by the Surveyor General and of dimensions, character, construction and marking and in the manner as specifically described in the foregoing field notes

Leslie E. Scott } Chainmen
William Spangler }
Adelbert D. Pierce } Rodmen
Charles Bowers } Axemen
Flagmen

Subscribed and sworn to before me a Notary Public in and for the County of Douglas and state of Nebraska this 22d day of July 1875.

C. Wiltse
Notary Public

Surveyor Generals Office
Plattsmouth Neb Sept 18th 1875

The foregoing field notes of the survey and subdivision of Township No 35 North of the Base Line of Range No 22 West of the 6th P. M. in Nebraska executed by Geo W Burton under joint Contract No 90 dated May 18th 1875 in the month of July 1875 having been critically examined the necessary corrections and explanations made the said field notes with the surveys they describe are hereby approved

[illegible]
Surveyor General

General Land Office • Original Field Notes

Book Number

466

The images in this file are photographs of the notes of the original surveys of the State of Nebraska on file in the Office of the Nebraska State Surveyor located in Lincoln, Nebraska.

The original surveys in Nebraska began in the mid 1850's and were completed in the mid 1880's. The Nebraska office of the Surveyor General was closed June 30, 1886.