General Land Office • Original Field Notes

Book Number

471

The images in this file are photographs of the notes of the original surveys of the State of Nebraska on file in the Office of the Nebraska State Surveyor located in Lincoln, Nebraska.

The original surveys in Nebraska began in the mid 1850's and were completed in the mid 1880's. The Nebraska office of the Surveyor General was closed June 30, 1886.

109

T. 17-20 N.
R. 23 W.

109.

Field Notes

of

the Survey and S

Township No. 17 N

W. of the 6th Pr

in the

State of Nebraska

Executed

by David V. Stephenson Deputy

Surveyor under Sub-Contract

No. 73. dated May 14th 1873

List of Names
of persons employed to assist in
surveying this Township showing
the respective capacities in which
they acted

Wm F Gardner Chainman
Douglas Conner "
Alonzo S Randall Moundman
A Cornelas Trees Flagman
David V Stephenson Compassman

Executed By David V Stephenson
Deputy Surveyor under Joint contract
No dated

Survey Commenced
June 10th 1873 Completed
June 14th 1873

Town 17 Range 23 W

6	63	5	47	4	36	3	25	2	14	1
62		61		46		35		24		13
7	60	8	45	9	34	10	23	11	12	12
59		58		44		33		22		11
18	57	17	43	16	32	15	21	14	10	13
56		55		42		31		20		9
19	54	20	41	21	30	22	19	23	8	24
53		52		40		29		18		7
30	51	29	39	28	28	27	17	26	6	25
50		49		38		27		16		5
31	48	32	37	33	26	34	15	35	4	36

To determine the proper adjustment of my Compass for the Subdivision of this Township I commence at the Corner to Townships 16 & 17 N Ranges 22 and 23 West and run North on a blank line along the East boundary of Sec. 36

Variation 12° 50' E

40.00 To a point 58 links East of the 1/4 Sec. Cor.

80.00 To a point 116 links East of the Cor. to Secs. 25 and 36.

To retrace this line or run parallel thereto, my Compass must be adjusted to a

Variation of 12° 00' E.

Township 17 N Range 23 W 6th P M

Chains	
	Survey commenced June 10th 1845
	From the Cor. to Sec 35 and 36 on South boundary of Township I run North between Sect. 35 and 36.
	Var. 12° on E
40.00	Set post 4 by 3 □ by 1 in ground deposit charred stake raised mound of earth 3 by 4½ □ by 1 ~~in ground~~ with pits 12 by 24 by 12 deep as per instruction for ¼ Sec cor
51.00	Ravine Bears S E
~~80.00~~	Set post 4 by 3 □ by 1 in ground ~~deposit charred~~ stake raised mound of earth ~~with~~ 3 by 4½ □ ~~by 1 in the ground~~ with pits 12 by 24 by 12 deep as per instruction for cor to Sec 25 & 26, 35 & 36
	Land Broken 3rd rate

Township 17 N Range 23 W 6th P M

Chains	
	East on a random bet Sec ~~24 & 25~~ 25 & 36 Var 12° 15'
32.00	Ravine Bears S E
40.00	Set Post for Temporary ¼ Sec cor
80.00	Closed at cor to Sec 25 & 36 on Town line from which cor I run W on a true line between Sec 25 & 36 Var. 12° 15' E
40.00	Set post 4 by 3 □ by 1 in the ground deposit charred stake raised mound of earth 3 by 4½ □ by ~~1 in ground~~ with pits 12 by 24 by 12 deep as per instruction for ¼ Sec cor
80.00	~~Set~~ Corner to Sec 25, 26, 35 & 36.
	Land Broken 3rd rate

Township 17 N Range 23 W 6th PM

Chains	North bet sec 25 & 26 Va 12° 15' E
40.00	Set post 4" by 3" □ by 1' in ground deposit charred stake raised mound of earth 3' by 4½ □ ~~by 1' in ground~~ with pits 12" by 24" by 12" deep as per instructions for ¼ sec cor
80.00	Set Post 4" by 3" □ by 1' in ground deposit charred stake raised mound of earth ~~with~~ 3' by 4½ □ ~~by 1' in the ground~~ with pits 12" by 24" by 12" deep as per instruction for cor to sec 23.24.25 & 26

Land Broken 3rd rate

Township 17 N Range 23 W 6th PM

Chains	East on a random bet sec 24 & 25 Va 12° 00' E
6.00	Ravine Bears South
40.00	Set post for temporary ¼ sec cor
80.25	Closed 25 links North of cor to sec 24 & 25 from which cor from North 89 49 West on true line bet sec 24 & 25 Va 12° 00' E
40.122	Set post 4" by 3" □ by 1' in ground deposit charred stake raised mound of earth 3' by 4½ □ by ~~1' in the ground~~ with pits 12" by 24" by 12" deep as per instruction for ¼ sec cor
80.25	Corner to sec 23 24 25 & 26

Land Broken Soil 3rd rate

Township 17 N Range 23 W 6th P.M.

Chains	
	North bet sec 23 & 24
	Var 12° 35' E
36.50	Canyon Bears S.E.
40.00	Set Post 4' by 3" □ by 1' in ground deposit charred stake raised mound of Earth 3' by 4½' □ by 1' ~~in ground~~ with pits 12" by 24" by 12" deep as per instructions for ¼ sec
60.00	Canyon Bears South East
80.00	Set Post 4' by 3" □ by 1' in ground deposit charred stake raised mound of Earth 3' by 4½' □ by 1' ~~in ground~~ with pits 12" by 24" by 12" deep as per instruction for cor to sec 13, 14, 23 & 24
	Land Broken 3rd rate

Township 17 N Range 23 W 6 P.M.

	East on a random line between sec. 13 and 24.
	Var. 12° 00' E.
12.00	Canon with Cedar timber in bears S.E.
40.00	Set Stake for temporary ¼ Sec. Cor.
80.00	Intersect East line of the Township at the Cor to Sec. 13 & 24 from which Cor. I run due West on a true line between sec. 13 and 24. Var. 12° E
40.00	Set post 4' x 3" □ 1' deep in ground deposit charred stake and raise mound of earth 3' x 3' □ with pits 12 x 24" 1' deep as per instructions for ¼ Sec. Cor.
80.00	the Cor. to Sec. 13. 14. 23 & 24.
	Land, Table Land, rolling soil 2nd rate.

Township 17 N Range 23 W 6th Rm

Chains	
	North between Sect. 13 & 14.
	Var. 12° ~~00~~ 35' E
20.00	Cedar Canon bears S.E.
24.00	Clear Canon bears S.E.
40.00	Set post 4' x 3" □ 1' in ground deposite charred stake and raise mound of earth 3' x 3' □ with pits 12" + 24" 1 ft. deep as per instructions for 1/4 Sec. cor.
80.00	Set post 4' x 3" □ 1' in ground deposite charred stake and raise mound of earth with pits as per instructions for the Cor to Sect. 11. 12. 13 & 14
	Table Land, gently rolling
	Soil 2d rate.

Township 17 N Range 23 W 6th PM

Chains	
	East on a random line between Sect. 12 and 13.
	Va. 12° 00' E
40.00	Set stake for temporary 1/4 Sec. Cor.
80.09	Intersect East Township line 24 links South of the Cor to Sect. 12 and 13. from which Cor I run S. 89° 50' W on a true line between Sect. 12 and 13.
	Var. 12° 05' E
80.04	Set post 4' x 3' □ 1' in ground deposite charred stake and raise mound of earth ~~with~~ 3' x 3' □ with pits 12" x 24" 1' deep as per instructions for 1/4 Sec. Cor.
80.09	the Cor to Sect. 11. 12. 13 & 14
	Land gently rolling
	Soil 2d rate.

Township 17 N Range 23 W 6th P M

Chains	
	North between Sect. 11 and 12.
	Va. 12°.35 E
40.00	Set post 4'x3"□ 1' in ground deposite charred stake and raise mound of earth 3'x3'□ with pits 12 x 24" 1' deep as per instruction for ¼ Sec. Cor.
80.00	Set post 4'x3"□ 1' in ground deposite charred stake and raise mound of earth 3'x3'□ with pits 12 x 24" 1' deep as per instruction for the Cor to Sect. 1. 2. 11 & 12.
	Land gently rolling
	Soil 2d rate —

Township 17 N Range 23 W 6th P M

Chains	
	East on a random line between Sect. 1 and 12.
	Va. 12°00' E.
40.00	Set stake for temporary ¼ Sec. Cor.
80.20	Intersect East line of the Township 10 links South of the Cor to Sect. 1 and 12, from which Cor B run S. 89°56 W on a true line between Sect. 1 and 12
	Va. 12°00' E
40.10	Set post 4'x3"□ 1' in ground; deposite charred stake and raise mound of earth 3'x3'□ with pits 12 x 24" 1' deep. as per instruction for ¼ Sec. Cor.
80.20	the Cor to Sect. 1. 2. 11 & 12.
	Land rolling
	Soil 3d rate.

T 17 N Range 23 W 6th PM

Chains	
	North on a random Line between Sec. 1 and 2.
	Va. 12°. 35
40.00	Set stake for temporary ¼ Sec. Cor
80.25	Intersect the North line of the Township 18 links East of the Cor. to Sec. 1 and 2. from which Cor. I run S. 8' E on a true line between Sec. 1 & 2.
	Va. 12° 35. E.
40.25.	Set post 4'x3" □ 1' in ground deposite charred stake and raise mound of earth 3'x3' □ with pits 12x24" 1' deep as per instructions for ¼ Sec. Cor.
80.25	the Cor. to Sec. 1. 2. 11 and 12.
	Land rolling
	Soil 3rd rate.

June 10th 1873

T 17 N Range 23 W 6th PM

Chains	
	North between Sec. 34 and 35.
	Va. 12° 35' E.
20.00	Ravine Bears East
28.00	Ravine Bears South East
40.00	Set ~~stake~~ post 4'x3" □ 1' in ground deposite charred stake and raise mound of earth 3'x3' □ with pits 12"x24" 1' deep as per Instructions for ¼ Sec cor
80.00	Set post 4'x3" □ 1' in ground deposite charred stake and raise mound of earth 3'x4½' □ with pits 12x24" 1' deep as per instructions for ¼ Cor to Sec. 26. 27. 34 and 35.
	Land broken
	Soil 3rd rate.

Township 17 N Range 23 W 6th P M

Chains	
	East on a random line between Sec. 26 and 35
	Var. 12°.00
40.00	Set stake for temporary ¼ Sec. Cor.
58.75	Cañon bears S.E.
80.26	Intersect East line 16 links South of the Cor to Secs. 25. 26. 35 and 36. from which cor I run S. 89°.53' W on a true line between Secs. 26 & 35
	Var. 12°.00 E
40.13	Set post 4'-3" □ 1' in ground deposite charred stake and raise mound of earth 3' + 4½' □ ~~1' in ground~~ with pits 12 x 24" 1' deep as per instructions for ¼ Sec cor.
80.26	The cor. to Secs 26. 27. 34 and 35
	Land broken
	Soil 3d rate.

Township 17 N. Range 23 W 6th P M

Chains	
	North between Secs. 26 and 27.
	Var. 12°.35' E
~~40.00~~	~~Set stake for temporary ¼ Sec. Cor~~
~~50.00~~	~~deep Cañon bears S.E.~~
40.00	Set post 4 x 3" □ 1' in ground, deposite charred stake and raise mound of earth 3' + 4½' □ with pits 12 x 24" 1' deep as per instruction for ¼ Sec cor.
60.00	deep Cañon bears S.E.
80.00	Set post 4' x 3" □ 1' in ground deposite charred stake and raise mound of earth 3' x 4½' □ with pits 12 x 24" 1' deep as per instructions for the cor to Secs. 22. 23. 26 & 27.
	Land broken
	Soil 3d rate

Township 17 N Range 23 W 6th PM

Chains	
	East on a random line between Sect. 23 and 26. Var. 12°. 00
40.00	Set stake for temporary 1/4 Sec. Cor.
80.91.	Intersect East line 21 links South of the Cor. to Sect 23. 24. 25 & 26. from which Cor I run S. 89°. 57' W on a true line between Sect. 23 and 26. Var. 12°. 00
40.45½	Set post 4' x 3" □. 1' in ground deposite charred stake and raise mound of earth 3' x 4½' □ with pits 12 x 24" 1' deep as per instructions for 1/4 Sec. cor.
80.91	the Cor to Sect. 22. 23. 26 & 27. Land very broken Soil 3rd rate.

Township 17 N Range 23 W 6th PM

	North between Sect. 22 and 23. Var. 12° 35'. E.
40.00	Set post 4' x 3" □ 1' in ground deposite charred stake and raise mound of earth 3' x 4½' □ with pits 12 x 24" 1 ft. deep as per instructions for 1/4 Sec. Cor.
80.00	Set post 4' x 3" □ 1' in ground deposite charred stake and raise mound of earth 3 x 4½' with pits 12 x 24" 1' deep as per instructions for the Cor to Sect. 14. 15. 22 & 23. Land rolling Soil 2nd rate

Township 17 N Range 23 W 6th P M

Chains	East on a random line between Sec. 14 and 23. Var. 12° 00 E.
1.00	Pond 4 chains wide, 1/2' deep.
40.00	Set stake for temporary 1/4 Sec. Cor.
45.00	Canon. Cedar in bears S.E.
60.00	Canon Cedar in bears South
64.00	Canon Cedar in bears South
80.24	Intersect East line 16 links South of the Cor to Sec. 13. 14. 23 & 24 from which cor I. run S. 89° 53' W on a true line between Sec. 14 and 23. Var. 12°.00 E
40.12	Set post 4'x3" □ 1' in ground deposite charred stake and raise mound of earth 3'x4½' □ with pits 12x24" 1' deep for 1/4 sec cor
80.24	the cor to Sec 14. 15. 22 & 23. Land broken Soil 3d rate

Township 17 N Range 23 W 6th P M

Chains	North between Sec 14 and 15 Var 12°35' E
40.00	Set post 4'x3" □ 1' in ground deposite charred stake and raise mound of earth 3'x4½' □ with pits 12x24" 1' deep for 1/4 sec Cor.
80.00	Set post 4'x3" □ 1' in ground deposite charred stake and raise mound of earth 3'x4½' □ with pits 12x24" 1' deep for the Cor to Sec. 10. 11. 14 x 15. Land high rolling Soil 3d rate.

Township 17 N Range 23 W 6th P.M.

Chains	
	East on a random line between Sec. 11 and 14.
	Var. 12°. 00' E
40.00	Set stake for temporary 1/4 Sec. Cor.
80.12	Intersect East line at the Cor to Sec. 11. 12. 13 & 14, from which Cor I run West on a true line between Sec 11 & 14
	Var. 12°. 00
40.06	Set post 4' x 3" □ 1' in ground deposite charred stake and raise mound of earth 3' x 4½' □ with pits 12" x 24" 1' deep for ~~the~~ 1/4 Sec. Cor
80.12	The Cor to Sec. 10. 11. 14 & 15.
	Land rolling Sand hills
	Soil 3rd rate.

Township 17 N Range 23 W 6th P.M.

Chains	
	North between Sec 10. and 11.
	Var. 12° 35'. E
40.00	Set post 4 x 3" □ 1' in ground deposite charred stake and raise mound of earth 3' x 4½' □ with pits 12" x 24" 1' deep for 1/4 Sec Cor.
80.00	Set post 4' x 3" □. 1' in ground deposite charred stake and raise mound of earth. 3' x 4½' □ with pits 12 x 24" 1' deep for the Cor. to Sec. 2. 3. 10 and 11.
	Land hilly.
	Soil Sand 3rd rate.

Township 17 N Range 23 W 6th P.M.

Chains	East on a random line between Sect. 2 and 11.
	Var. 12°. 00 E
40.00	Set post for temporary 1/4 Sec. Cor.
80.00	Intersect East line 10 links North of the Cor. to Sect. 1. 2. 11 and 12 from which cor I run N. 89°. 56' W on a true line between Sect. 2 & 11
	Var. 12°. 00 E
40.00	Set post 4' x 3" □ 1' in ground deposite charred stake and raise mound of earth 3' x 4½' □ with pits 12 x 24" 1' deep for the 1/4 Sec. Cor.
80.00	The Cor to Sect. 2. 3. 10. & 11
	Land hilly
	Soil 3d rate

Township 17 N Range 23 W 6th P.M.

Chains	North on a random line between Sect. 2 and 3.
	Var. 12°. 35' E
40.00	Set stake for temporary 1/4 Sec Cor
81.32	Intersect North line of the Township at the Cor to Sect 2 & 3 from which Cor I run due South on a true Line between Sect. 2 & 3
	Var. 12° 35' E
41.32	Set post 4' x 3" □ 1' in ground deposite charred stake and raise mound of earth 3' x 4½' □ with pits 12 x 24" 1' deep for 1/4 Sec Cor.
81.32	The Cor to Sect 2. 3. 10 & 11
	Land hilly
	Soil 3d rate.

June 11th 1873

Township 17 N Range 23 W 6th P M

Chains	
	North between Sec^s 33 and 34
	Var. 12° 35' E
40.00	Set post 4' x 3" □ 1' in ground deposite charred stake and raise mound of earth 3' x 4½' □ with pits 12 x 24" 1' deep for ¼ Sec Cor.
80.00	Set post 4 x 3" □ 1' in ground deposite charred stake and raise mound of earth 3' x 4½' □ with pits 12" x 24" 1' deep for the Cor. to Sec^s. 27. 28. 33 & 34
	Land broken
	Soil 3^d rate

Township 17 N Range 23 W 6th P M

Chains	
	East on a random line between Sec^s. 27 and 34.
	Var. 12°. 00 E
40.00	Set stake for temporary ¼ Sec. Cor.
79.50	Intersect East line 25 links North of the Cor to Sec^s. 26. 27. 34 and 35 from which cor from N. 89° 49' W on a true line between Sec^s 27 and 34
	Var. 12°. 00 E
39.75	Set post 4' x 3" □ 1' in ground deposite charred stake and raise mound of earth 3' + 4½' □ with pits 12 x 24" 1' deep for ¼ Sec. Cor.
79.50	the Cor. to Sec^s. 27. 28. 33 and 34
	Land broken
	Soil 3^d rate.

Township 17 N Range 23 W 6th PM

Chains	North between Secs. 27 and 28. Var. 12° 35' E
35.00	deep Cedar Cañon bears S.E.
40.00	Set post 4' x 3" □ 1' in ground deposit charred stake and raise mound of earth 3' x 4½' □ with pits 12 x 24" 1' deep for ¼ Sec. Cor.
80.00	Set post 4' x 3" □ 1' in ground deposit charred stake and raise mound of earth 3' x 4½ □ with pits 12" x 24" 1' deep for the Cor to Secs. 21. 22 27 and 28
	Land rolling & broken Soil 3rd rate.

Township 17 N Range 23 W 6th PM

Chains	East on a random line between Secs 22 and 27 Var. 12°-00 E
40.00	Set post for temporary ¼ Sec cor.
57.00	deep Cañon bears S.E.
79.90	Intersect East line 41 links North of the Cor to Secs. 22. 23. 26. & 27. from which cor I run at 89° 42' W on a true line between Secs. 22. & 27 Var. 12°.00
39.95	Set post 4 x 3" □ 1' in ground deposit charred stake and raise mound of earth 3' + 4½' with pits 12 x 24" 1' deep for ¼ Sec. Cor.
79.90	the Cor. to Secs. 21. 22. 27 & 28 Land broken Soil 3rd rate.

Township 17 N Range 23 W 6th P M

Chains	
	North between Secs 21. and 22
	Var. 12° 35' E
22.00	Cañon bears S E.
40.00	Set post 4' x 3" □ 1' in ground deposite charred stake, and raise mound of earth 3' x 4½' □ with pits 12 x 24" 1' deep for 1/4 Sec. Cor.
65.00	Cañon bears E.
79.00	Cañon bears S E.
80.00	Set post 4' x 3" □ 1' in ground deposite charred stake and raise mound of earth 3' x 4½' □ with pits 12" x 24" 1' deep for the Cor to Secs 15. 16. 21. and 22.
	Land broken
	Soil 3rd rate.

Township 17 N. Range 23 W. 6th P M.

Chains	
	East on a random line between Secs. 15 & 22.
	Var. 12°.00
8.00	Cañon bears South
40.00	Set stake for temporary 1/4 Sec. Cor.
80.30	Intersect East line at the Cor. to Secs. 14. 15. 22 & 23. from which Cor. I run due West on a true line between Secs. 15 & 22
	Var. 12° 00 E
40.15	Set post 4' x 3" □ 1' in ground deposite charred stake and raise mound of earth 3' x 4½ □ with pits 12 x 24" 1' deep for 1/4 Sec Cor.
80.30	The Cor to Secs. 15. 16. 21 & 22
	Land rolling
	Soil 2nd rate.

Township 17 N Range 23 W 6th P M

Chains	
	North between Secs 15 and 16. Var. 12° 35' E.
40.00	Set post 4' x 3" □ 1' in ground deposite charred stake and rais mound of earth 3' x 4½' □ with pits 12" x 24" 1' deep for ¼ Sec. Cor
80.00	Set post 4' x 3" □ 1' in ground deposite charred stake and raise mound of earth 3' x 4½' □ with pits 12 x 24" 1' deep for the Cor to Secs. 9. 10. 15 & 16. Land Sand hills Soil 3rd rate

Township 17 N Range 23 W 6th P M

Chains	
	East on a random Line between Secs. 10 and 15. Var. 12°. 00
40.00	Set stake for temporary ¼ Sec. Cor.
80.10	Intersect East line 18 links North of the Cor to Secs. 10. 11. 14. 15 from which Cor I run N 89° 52' W on a true Line between Secs. 10 & 15 Var 12°. 00 —
40.05	Set post 4' x 3" □ 1' in ground deposite charred stake and raise mound of earth 3' x 4½' □ with pits 12 x 24" 1' deep for ¼ Sec. Cor.
80.10	the Cor to Secs. 9. 10. 15 & 16 Land sand hills Soil 3rd rate

Township 17 N Range 23 W 6th P.M.

Chains	North between Secs 9 & 10 Var. 12°. 35' E
40.00	Set post 4' x 3" □ 1' in ground deposite charred stake and raise mound of earth 3' x 4½' □ with pits 12" x 24" 1' deep for 1/4 Sec Cor.
80.00	Set post 4' x 3" □ 1' in ground deposite charred stake and raise mound of earth 3' x 4½' □ with pits 12" x 24" 1' deep for the Cor to Secs. 3. 4. 9 & 10 Land sand hills Soil 3rd rate

Township 17 N Range 23 W 6th P.M.

Chains	East on a random line between Secs. 3 and 10. Var. 12°.00
40.00	Set stake for temporary 1/4 Sec. Cor.
80.10	~~Set post~~ Intersect East line 12 links North of the Cor. to Secs. 2. 3. 10 & 11 from which Cor. I run N 89°. 55' W on a true line between Secs. 3 & 10 Var 12°.00
40.05	Set post 4' x 3" □ 1' in ground deposite charred stake and raise mound of earth 3' x 4½' □ with pits 12 x 24" 1' deep for 1/4 Sec Cor.
80.10	the Cor. to Secs. 3. 4. 9 & 10. Land sand hills Soil 3rd rate.

Township 17 N Range 23 W. 6th P.M.

Chains	
	North on a random Line between Sec. 3 and 4.
	Var. 12°. 35' E
40.00	Set stake for temporary 1/4 Sec. Cor.
82.00	Intersect North line of the Township at the Cor to Sec. 3 & 4 from which Cor I run due South on a true Line between Sec. 3 & 4
	Var. 12° 35' E
42.00	Set post 4' x 3" □. 1' in ground deposite charred stake and raise mound of earth 3' x 4½' □ with pits 12" x 24" 1' deep for 1/4 Sec. Cor.
82.00	The Cor to Sec. 3. 4. 9 x 10
	Land sand hills
	Soil 3rd rate

Township 17 N Range 23 W 6th P.M.

Chains	
	North between Sec. 32 & 33.
	Var. 12° 35' E.
40.00	Set post 4' x 3" □. 1' in ground deposite charred stake and raise mound of earth 3' x 4½' □ with pits 12" x 24" 1' deep for 1/4 Sec. Cor
80.00	Set post 4' x 3" □ 1' in ground deposite charred stake and raise mound of earth 3' x 4½' □ with pits 12 x 24" 1' deep for the Cor. to Sec. 28. 29. 32 and 33.
	Land hilly and broken
	Soil 3rd rate.

June 12th 1873

Township 17 N Range 23 W. 6th PM

Chains	East on a random line between Sec. 28 and 33. Var. 12°.00
40.00	Set stake for temporary 1/4 Sec. Cor
79.90	Intersect East line 20 links north of the Cor to Sec. 27. 28. 33 and 34 from which Cor. I run N 89°.57' W on a true line between Sec. 28 & 33 Var 12°00' E
39.95	Set post 4' x 3" □ 1' in ground deposite charred stake and raise mound of earth 3' x 4½' □. with pits 12 x 24" 1' deep for 1/4 Sec Cor.
79.90	the Cor. to Sec 28. 29. 32 & 33 Land rolling & broken Soil 3d rate.

Township 17 N Range 23 W 6th PM

Chains	North between Sec. 28 & 29 Var 12° 35' E
40.00	Set post 4 x 3" □ 1' in ground deposite charred stake and raise mound of earth 3' x 4½' □ with pits 12 x 24" 1' deep for 1/4 Sec. cor.
80.00	Set post 4' x 3" □ 1' in ground deposite charred stake and raise mound of earth 3' x 4½' with pits 12 x 24" 1' deep for the Cor to Sec. 20. 21. 28 & 29. Land rolling & broken Soil 3d rate

Township 17 N Range 23 W 6th P.M.

Chains	
	East on a random line between Sec. 21 & 28
	Var 12°.00 E
40.00	Set post for temporary 1/4 Sec Cor.
79.61	Intersect East line 30 links North of the Cor to Sec 21. 22. 27 & 28 from which Cor B run N 89°47' W on a true line between Sec 21. & 28
	Var. 12°.00 E
39.80½	Set post 4' x 3" □ 1' in ground deposite charred stake and raise mound of earth 3' x 4½' □ with pits 12 x 24" 1' deep for 1/4 Sec. Cor.
79.61	the Cor to Sec 20. 21. 28 & 29
	Land rolling
	Soil 2d rate.

Township 17 N Range 23 W 6th P.M.

Chains	
	North between Sec. 20 & 21
	Var. 12° 35' E
40.00	Set post 4' x 3" □ 1' in ground deposite charred stake and raise mound of earth 3' x 4½' □ with pits 12" x 24" 1' deep for 1/4 Sec Cor.
80.00	Set post 4' x 3" □ 1' in ground deposite charred stake and raise mound of earth 3' x 4½' □ with pits ~~to~~ 12 x 24" 1' deep for the cor to Sec. 16. 17. 20 & 21.
	Land rolling
	Soil 2d rate.

Township 17 N Range 23 W 6th P.M.

Chains	
	East on a random line between Sect. 16 and 21.
	Var 12°.00 E
40.00	Set stake for temporary 1/4 Sec Cor.
78.00	Cedar Canon bears S. E.
80.43	Intersect East line 22 links South of the Cor to Sect. 15.16.21.& 22 from which Cor I run S 89° 51' W on a true line between Sect 16. and 21.
	Var 12°00 E
40.21½	Set post 4' x 3" □ 1' in ground deposit charred stake and raise mound of earth 3' x 4½ □ with pits 12" x 24" 1' deep for 1/4 Sec. Cor
80.43	The Cor to Sect. 16.17.20.21.
	Land rolling
	Soil 2d rate.

Township 17 N Range 23 W 6th P.M.

Chains	
	North between Sect. 16 & 17.
	Var 12° 35' E
10.00	Canon bears N E. Cedar in
40.00	Set post 4' x 3" □ 1' in ground deposit charred stake and raise mound of earth 3 x 4½' with pits 12 x 24" 1' deep for 1/4 Sec. Cor.
80.00	Set post 4' x 3" □. 1' in ground deposit charred stake and raise mound of earth 3' x 4½' with pits 12" x 24" 1' deep — for the Cor to Sect 8.9.16 & 17.
	Land hilly
	Soil 3d rate.

Township 17 N Range 23 W 6th PM

Chains	
	East on a random line between Sec. 9 & 16.
	Var 12°.00 E
40.00	Set stake for temporary 1/4 Sec. Cor
80.20	Intersect East line 9 links South of the Cor to Sec. 9.10.15 & 16 from which Cor I run S. 89°.56' W on a true line between Sec. 9 & 16.
	Var 12°.00 E
40.10	Set post 4' x 3" □ 1 ft in ground deposite charred stake and raise mound of earth 3' x 4½' □ with pits 12" x 24" 1' deep for 1/4 Sec. Cor.
80.20	The Cor to Sec 8.9.16 & 17
	Land hilly
	Soil 3rd rate.

Township 17 N Range 23 W 6th PM

Chains	
	North between Sec. 8 & 9.
	Var 12°.35' E
40.00	Set post 4' x 3" □ 1' in ground deposite charred stake and raise mound of earth 3' x 4½' □ with pits 12" x 24" 1' deep for 1/4 Sec Cor
80.00	Set post 4' x 3" □ 1 ft in ground deposite charred stake and raise mound of earth 3' x 4½' □ with pits 12' x 24" 1' deep for ~~1/4~~ S Cor to Sec. 4.5. 8 & 9.
	Land hilly
	Soil 3rd rate.

Township 17 N Range 23 W 6th P M

Chains	East on a random Line between Sec. 4 & 9. Var 12° 00' E
40.00	Set stake for temporary 1/4 Sec. Cor
80.12	Intersect East line 11 links South of the Cor. to Sec. 4.5.8 & 9 from which Cor 3 run S. 89° 55' W on a true line between Sec 4 & 9 Var. 12° 00' E
40.06	Set post 4' x 3" □ 1' in ground deposite charred stake and raise mound of earth 3' x 4½' □ with pits 12 x 24" 1' deep for ~~1/4 Cor to~~ 1/4 Sec cor
80.12	the Cor to Sec 4.5.8 & 9 Land hilly Soil 3d rate.

Township 17 N Range 23 W 6th P M

Chains	North on a random Line between Sec 4 & 5. Var 12° 35' E
40.00	Set stake for temporary 1/4 Sec Cor.
81.40	Intersect North line of the Township 11 links West of the Cor to Sec 4 & 5 from which Cor 3 run S. 5' W on a true line between Sec. 4 & 5. Var. 12° 35' E
41.40	Set post 4' x 3" □ 1' in ground deposite charred stake and raise mound of earth 3' x 4½' □ with pits 12 x 24" 1' deep for 1/4 Sec. Cor.
81.40	the Cor to Sec. 4.5.8 & 9 Land hilly Soil 3rd rate.

Township 17 N. Range 23 W. 6th P.M.

Chains	
	North between Sect. 31 and 32.
	Var. 12° 35' E
40.00	Set post 4' x 3" □ 1' in ground deposite charred stake and raise mound of earth 3' x 4½' □ with pits 12 x 24" 1' deep for ¼ Sec Cor
80.00	Set post 4' x 3" □ 1' in ground deposit charred stake and raise mound of earth 3' x 4½' □ with pits 12" x 24" 1' deep for the Cor to Sect. 29. 30. 31 & 32
	Land Creek Bottom
	Soil Sand.
	June 13th 1893

Township 17 N. Range 23 W. 6th P.M.

Chains	
	East on a random line between Sect. 29 & 32
	Var 12° 00' E
17.00	Creek, dry, water in some holes
40.00	Set stake for temporary ¼ Sec Cor.
78.00	enter Bluffs.
80.40	Intersect East line 20 links North of the Cor. to Sect. 28. 29. 32 and 33 from which Cor I run N. 89° 51' W on a true line between Sect. 29 and 32
	Var 12° 00 E
40.20	Set post 4' x 3" □ 1' in ground deposite charred stake and raise mound of earth 3' x 4½' □ with pits 12" x 24" 1' deep for ¼ Sec Cor.
80.40	the Cor to Sect. 29. 30. 31 & 32.
	Land Bottom
	Soil sand.

Township 17 N Range 23 W 6th P M

Chains	
	West on a random line between Sec^s. 30 & 31.
	Var. 12°. 00' E
4.00	enter Bluffs
40.00	Set stake for temporary 1/4 Sec Cor
80.00	Intersect West line of Township 11 links South of the Cor to Sec^s. 30 & 31 from which Cor I run S. 89° 55' E on a true line between Sec^s 30 & 31.
	Var. 12°. 00' E
40.00	Set post 4' x 3" □ 1' in ground deposite charred stake and raise mound of earth 3' x 4½' with pits 12 x 24' 1' deep for 1/4 Sec. Cor
80.00	the Cor to Sec^s 29. 30. 31 & 32
	Land very broken
	Soil 3rd rate

Township 17 N Range 23 W 6th P M

Chains	
	North between Sec^s 29 and 30.
	Var 12° 35' E
40.00	Set post 4' x 3" □ 1' in ground deposite charred stake and raise mound of earth 3' x 4½' □ with pits 12 x 24" 1' deep for 1/4 Sec Cor.
49.00	Dry Creek
80.00	Set post 4' x 3" □ 1' in ground deposite charred stake and raise mound of earth 3' x 4½' with pits 12 x 24" 1' deep for the Cor to Sec^s. 19. 20. 29 & 30.
	Land Creek Bottom
	Soil Sand.

Township 17 N Range 23 W 6th P.M.

Chains	East on a random Line between Sect. 20 & 29. Var. 12°.00' E
20.00	enter small hills
40.00	enter high Bluffs, set stake for temporary 1/4 Sec. Cor.
80.60	Intersect East line 24 links South of the Cor to Sect 20. 21. 28 & 29 from which Cor I run S. 89° 50' W on a true line between Sect 20 & 29 Var. 12°.00' E
40.30	Set post 4' x 3" □ 1' in ground deposite charred stake and raise mound of earth 3' x 4½' □ with pits 12 x 24" 1' deep for 1/4 Sec Cor.
80.60	The Cor. to Sect 19. 20. 29 & 30 Land broken Soil Sand

Township 17 N Range 23 W 6th P.M.

Chains	West on a random Line between Sect 19 & 30. Var. 12°.00' E
18.00	Dry Creek in Ravine
30.00	enter Bluffs
40.00	Set stake for temporary 1/4 Sec. Cor.
79.86	Intersect West Township line 19 links South of the Cor to Sect 19 & 30 from which Cor I run S. 89° 52' E on a true line between Sect. 19 & 30 Var. 12°00' E
39.86	Set post 4' x 3" □ 1' in ground deposite charred stake and raise mound of earth 3' x 4½' □ with pits 12 x 24" 1' deep for 1/4 Sec. Cor
79.86	The Cor to Sect 19. 20. 29 & 30 Land very broken Soil 3rd rate.

Township 17 N Range 23 W 6th P M

Chains	North between Secs 19 and 20. Var. 12°. 35' E
20.00	deep Cañon bears S.W.
40.00	dam Cañon bears S.E.
	Set post 4' x 3" □ 1' in ground deposite charred stake and raise mound of earth 3' x 4½' □ with pits 12 x 24" 1' deep for 1/4 Sec cor.
58.00	Cañon bears S.E.
80.00	Cañon with Pine Grove in, Set post in Cañon 4' x 3" □ 1' in ground deposite charred stake and raise mound of earth 3' x 4½' □ with pits 12 x 24" 1' deep for the Cor to Secs. 17. 18. 19 & 20
	Land very broken Soil Sand.

Township 17 N Range 23 W 6th P M

Chains	East on a random line between Secs. 17 & 20. Var. 12°.00 E
14.00	Cañon bears S.W.
40.00	Set stake for temporary 1/4 Sec Cor.
80.10	Intersect East line 30 links South of the Cor to Secs 16. 17. 20. 21. from which Cor I run S. 89° 47' W on a true line between Secs 17 & 20 Var. 12°.00' E
40.05	Set post 4' x 3" □ 1' in ground deposite charred stake and raise mound of earth 3' x 4½ □ with pits 12 x 24" 1' deep for 1/4 Sec Cor.
80.10	the Cor to Secs 17. 18. 19 & 20.
	Land very broken Soil Sand

Township 17 N Range 23 W 6th P.M.

Chains	
	West on a random line between Secs. 18 and 19
	Var. 12°.00'.E
9.00	deep Cañon bears S.E.
40.00	Set post for temporary 1/4 Sec. Cor.
81.26	Intersect West line of Township 40 lks North of the Cor to Sec. 18 & 19 from which Cor I run N. 89° 43' E on a true line between Secs 18 & 19
	Var. 12°.00' E
41.26	Set post 4' x 3" □ 1' in ground deposite charred stake and raise mound of earth 3' x 4½' □ with pits 12 x 24" 1' deep for 1/4 Sec. Cor
81.26	the Cor. to Secs 17. 18. 19. 20.
	Land very broken
	Soil 3d rate

Township 17 N Range 23 W 6th P.M.

Chains	
	North between Secs. 17 & 18.
	Var 12° 35' E
~~40.00~~	~~Set stake for temporary 1/4 Sec. Cor~~
~~40.50~~	~~Ravine running N.E.~~
40.00	Set post 4' x 3" □ 1' in ground deposite charred stake and raise mound of earth 3' x 4½' □ with pits 12" x 24" 1' deep for 1/4 Sec. Cor.
40.50.	Ravine running N.E.
80.00	Set post 4' x 3" □ 1 foot in ground deposite charred stake and raise mound of earth 3' x 4½' □ with pits 12 x 24" 1 ft. deep for the Cor. to Secs. 7. 8. 17 and 18.
	Land broken
	Soil 3d rate.

Township 17 N. Range 23 W. 6th P. M.

Chains	
	East on a random Line between Sect. 8 and 17
	Var 12°. 00' E
40.00	Set stake for temporary ¼ Sec. Cor
43.00	ravine bears North.
79.60	Intersect East line 15 links North of the Cor to Sect. 8. 9. 16 & 17 from which Cor 8 run N. 89° 54' W on a true Line between Sect. 8 & 17.
	Var. 12°. 00 E
39.~~60~~ 80	Set post 4' x 3" □ 1' in ground deposite charred stake and raise mound of earth 3' x 4½' □ with pits 12 x 24" 1 ft deep, for ¼ Sec. Cor.
79.60	The Cor to Sects. 7. 8. 17. 18
	Land broken, hilly,
	Soil 3d rate

Township 17 N. Range 23 W. 6th P. M.

Chains	
	West on a random Line between Sect. 7 & 18
	Var. 12°. 00 E
40.00	Set post for temporary ¼ Sec. Cor
81.35	Intersect West Townshipline 24 links North of the Cor. to Sect. 7 & 18 from which Cor 8 run N. 89° 50' E on a true Line between Sect 7 & 18
	Var. 12°. 00 E
41.35	Set post 4' x 3" □ 1' in ground deposite charred stake and raise mound of earth ~~with~~ 3' x 4½' □ with pits 12 x 24" 1 deep for ~~the~~ ~~Cor to~~ ¼ Sec. Cor
81.35	The Cor. to Sect. 7. 8. 17. 18.
	Land hilly
	Soil 3d rate.

Township 17 N. Range 23 W. 6th P.M.

Chains	North between Sec 7 and 8
	Var. 12° 35' E
40.00	Set post 4' x 3" □ 1' in ground deposited charred stake and raise mound of earth 3' x 4½' □ with pits 12 x 24" 1' deep for ¼ Sec cor
80.00	Set post 4' x 3" □ 1' in ground deposited charred stake and raise mound of earth 3' x 4½" with pits 12 x 24" 1 ft deep for Cor to Sec. 5.6.7 & 8.
	Land hilly
	Soil Sand

Township 17 N Range 23 W 6th P.M.

Chains	East on a random Line between Sec 5 & 8
	Var 12°. 00 E
40.00	Set stake for temporary ¼ Sec. Cor
79.69	Intersect East line 16 links South of the Cor. to Sec. 4.5.8 & 9. from which Cor I run S. 89° 53' W on a true line between Sec. 5 and 8
	Var. 12°. 00 E
39.69	Set post 4' x 3" □ 1' in ground deposit charred stake and raise mound of earth 3' x 4½' with pits 12" x 24" 1' deep for ¼ Sec. Cor.
79.69	the Cor to Sec. 5.6.7. & 8.
	Land hilly
	Soil sand.

Township 17 N Range 23 W 6th P.M.

Chains	
	West on a random Line between Sect 6. & 7.
	Var. 12°.00' E
40.00	Set stake for temporary 1/4 Sec. Cor
81.15	Intersect West line of the Township 20 links North of the Cor to Sect. 6. & 7 from which Cor I run N. 89°.51' E on a true line between Sect. 6 & 7.
	Var. 12°.00' E
41.15	Set post 4' x 3" □ 1' in ground deposite charred stake and raise mound of earth 3' x 4½' □ with pits 12 x 24" 1' deep for 1/4 Sec Cor
81.15	the Cor to Sect 5.6.7 & 8.

Land hilly
Soil Sand

Township. 17. N. Range. 23. W. 6th. P. M.

Chains	
	North on a random Line between Sect 5 & 6.
	Var. 12° 35' E
40.00	Set stake for temporary 1/4 Sec Cor
80.75	Intersect North line of Township 90 links East of the Cor to Sect. 5 & 6 from which Cor I run S 39' E on a true line between Sect. 5 & 6
	Var. 12° 35' E
40.75	Set post 4' x 3" □ 1' in ground deposite charred stake and raise mound of earth 3' x 4½' □ with pits 12 x 24" 1' deep for 1/4 Sec Cor
80.75	the Cor. to Sect. 5.6.7.8

Land hilly
Soil Sand

June 14th 1873

Township 17 N R 23 W 6th P M

General Description

The land in the Northern portion of This township is Sand Hills fit for nothing but Grazing

The central and Southern part is Broken by Cedar Canyon But the soil is Generaly better than in the Northern part

There is no water in this township except in a wet time Searcy

A list of the names of the individuals who assisted in running and marking the Subdivisions lines and corners of the foregoing Field notes of Township No (17) North of Range (23) West of the sixth Principal Meridian

Douglas Conner Chainman
Wm F Gardner "
Alonzo G Randall Moundman
A Cornelas F Tuers Flagman
David V Stephenson Compassman

affidavits not correct

We hereby certify that we assisted David V Stephenson Deputy surveyor in subdividing Township No 17 North of the Base line of Range 23 West of the 6th P. M. and that said Township has been in all respects to the best of our knowledge and belief well and faithfully surveyed and the Boundary monuments planted according to the instructions of the Surveyor General of dimension, character, construction & marking & in the manner as specifically described in the foregoing field notes.

William F Gartner Chainman
Douglas Conner "
Alonzo G. Randall Axman & Mounchman
A. C. Tuers Flagman
David V Stephenson Compassman

Subscribed & sworn to before me this 2d day of July A D 1873

James A Smith
Notary Public

I David V Stephenson do solemly swear that in pursuance of a joint contract No 73 wherein David V Stephenson and James L Slocum are joint contractors with E E Cunningham United States Surveyor General for the District of Nebraska and Iowa bearing date the 14th day of May. 1873

I have well and faithfully & truly in my own proper person and in strict conformity with the instructions of the Surveyor General the surveying manuel and the laws of the United States surveyed all of those points or portions of Township No 17 N of the Base line of Range 23 West of the sixth principal meridian in the State of Nebraska as are represented in the foregoing field notes as having been surveyed under my direction and I do further solemly swear that all the [illegible] said survey have been established & perpetuated in [illegible] with the surveying manual, printed in

structions & Special Instructions of the Surveyor General of dimensions, character, construction, marking and in the manner as specifically described in the foregoing field notes; and that the foregoing are the true and original Field notes of such Survey

David V Stephenson
Deputy Surveyor

Subscribed & Sworn to before me this 2d day of July AD 1873.
James A Smith
Notary Public
Buffalo Co
Nebraska

Survey commenced June 10th AD 1873 and completed on June 14th 1873

Surveyor Generals. Office
Plattsmouth 1873

The foregoing field notes of the Survey
and subdivision of Township No 1
North of Range No 23. West of the 6
P. M, executed by David V. Stephenson
Deputy Surveyor. under joint contract
No 73. dated May 14th 1873. wherein
David V. Stephenson & James L. Blow
are joint contractors in the month
of June 1873. having been critically
examined. the necessary corrections
and explanations made the various
field notes and the Surveys they
describe are hereby approved

Surveyor General

Field Notes

of

the Survey and Subdivision of Township No. 18 N. of Range No. 23 West of the 6th Principal Meridian

in the State of Nebraska.

Executed by

James L. Slocum, Deputy Surveyor under Joint Contract No. 73 dated May 14th 1873

Survey Commenced June 16th 1873

Completed June 19th 1873

List of Names of persons employed to assist in surveying this Township showing the respective capacities in which the acted.

A M Forbes	Chainmen
Albert Rowen	
C. W. Ives	Monuman
John B. Black	Flagman

Town. 18 Range 23 W.

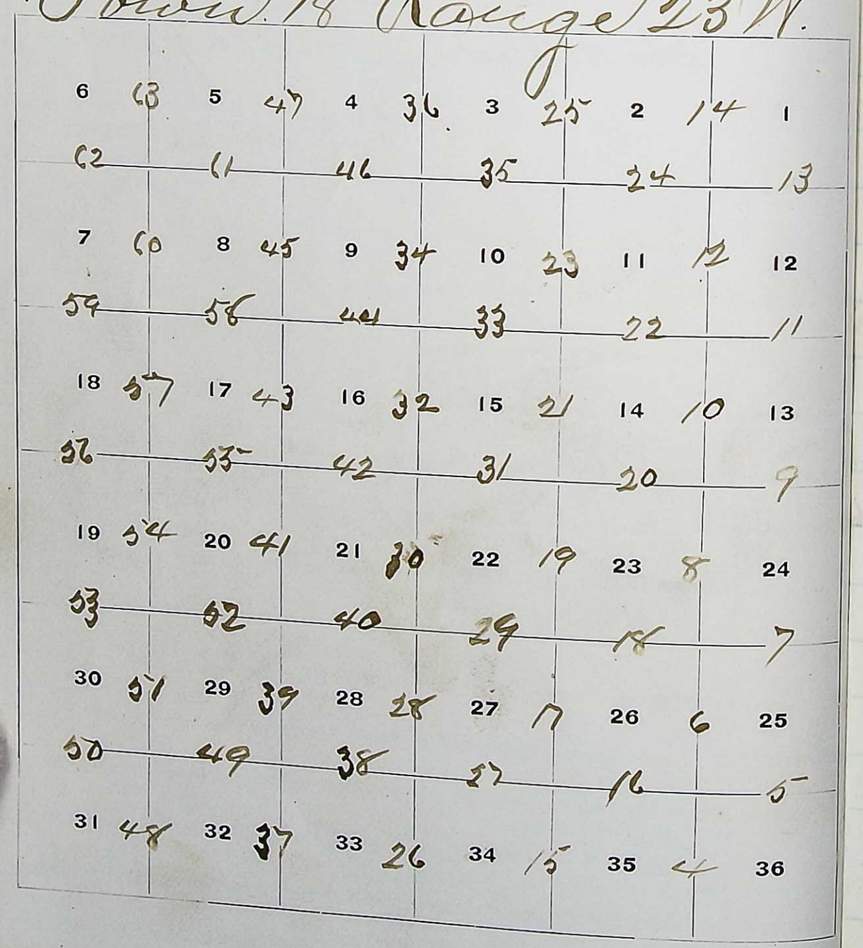

To determine the proper adjustment of my Compass for the Subdivision of this Township, I commence at the Cor to Townships 17 and 18 North Ranges 22 and 23 West of the 6th Principal Meridian and run North on a blank line along the East boundary line of Sec. 36.

Var. 13° 18' E

40. to a point, 30 links West of the 1/4 Sec. Cor

80. to a point, 60 links West of the Cor. to Sect. 25 and 36.

To retrace this line or run parallel thereto my Compass must be adjusted to a Variation 13°. E.

Survey commenced June 15th 1873

Township 18. N. Range 23. W. 6th P M

Chains	
	from the Cor. to Sec. 35 and 36 on the South boundary line of the Township & run North between Sec. 35 and 36.
	Var. 13° E
40.00	Set post 4"x3" □ 1' in ground deposit charred stake and raise mound of earth 3'x4½' □ ~~1' in ground~~ with pits 12"x24" 1' deep as per instruction for 1/4 Sec cor
80.00	Set post 4"x3" □ 1' in ground deposit charred stake and raise mound of earth 3'x4½' □ ~~1' in ground~~ with pits 12"x24" 1' deep as per instruction for cor to Secs 25.26.35 & 36
	Land Broken Soil 3rd rate

Township 18. N. Range 23. W. 6th P M

Chains	
	East on random line between Sections 25 & 36
	Var 13° E
5.00	Ravine Bears North
40.00	Set post for temporary 1/4 Sec cor
80.30	Intersect East boundary of Township at cor to Sec 25 & 36 from which corner I run West on true line between Sec 25 & 36
	Var 13° E
40.15	Set post 4"x3" □ 1' in ground deposit charred stake and raised mound of earth 3'x4½' with pits 12"x24" 1' deep as per instruction for 1/4 Sec cor
80.30	Corner to Sec 25.26.35 & 36
	Land Broken Soil 3rd rate

Township 18 N Range 23 W 6th P M

Chains	
	North bet secs 25 & 26
	Var 13° E
26.00	Ravine Bears East
40.00	Set post 4"x3" □ 1' in the ground
	Deposit charred stake and raised
	mound of earth 3'x4½' □ ~~1' in ground~~
	with pits 12"x24" 1' ~~in~~ deep ground
	as per instructions for ¼
	sec cor
80.00	Set post 4"x3" □ 1' in ground
	Deposit charred stake and
	raise mound of earth 3'x4½' □
	~~1' in ground~~ with pits 12"x24"
	1' deep as per instructions
	for cor to secs 23 24 25 & 26
	Land Broken Level 3rd rate

Township 18 N Range 23 W 6th P M

Chains	
	East on a random bet sec 24 & 25
	Var 13° E
5.00	Ravine Bears North
33.00	Ravine Bears North
40.00	Set post for temporary ¼ sec
	cor
80.41	Intersect east boundary of
	Township 38 links North of cor
	to sec 24 & 25
	from which cor I run ~~West~~
	North 88° 44' W on true line
	bet sec 24 & 25
	Var 13° E
40.20½	Set Post 4"x3" □ 1' in ground
	Deposit charred stake raised
	mound of earth 3'x4½' □ ~~1' in ground~~
	with pits 12"x24" 1' ~~in~~ deep as
	per instruction for ¼ sec cor
80.41	cor to secs 23 24 25 & 26
	Land Broken 3rd rate

Township 18 N Range 23 W 6th P.M.

Chains	North bet SEC 23 & 24 Va 13° E
40.00	Set post 4x3" □ 1' in ground deposit charred stake raised mound of earth 3'x4½ □ 1' in ground with pits 12" by 24" by 1' deep as per instructions for ¼ sec cor
50.00	Enter Valley Bears E.W.
80.00	Set post 4'x3" □ 1' in ground Deposit charred stake raised mound of earth 3'x4½ □ ~~1' in ground~~ with pits 12"x24" by 1' in the ground as per instruction for cor to SEC 13.14.23 & 24 Upland 3rd rate Valley 2nd rate

Township 18 N Range 23 W 6th P.M.

Chains	East on a random line bet SEC 13 & 24 Va 13° E
40.00	Set Post for temporary ¼ sec cor
80.30	Intersect east boundary of Township. 41 links N of corner to SEC 13 and 24 from which corner I run North 89°43' W. on a true line bet SEC 13 & 24 Va 13° E
40.15	Set Post 4' by 3" □ by 1' in ground Deposit charred stake and raised mound of Earth 3 by 4½ □ 1' ~~in the ground~~ with pits 12" by 24" by 12" deep as per instructions for ¼ SEC cor
80.30	corner to SECS 13.14.23 and 24 Land Level Soil 2nd rate

Township 18 N Range 23 W 6th P M

Chains	
	North bet sec 13 & 14 Va 13° E
40.00	Set Post - 4" by 3" □ by 1' in ground deposit charred stake raised mound of earth 3' by 4½' □ ~~1' in ground~~ with pits 12" by 24" by 12" deep as per instruction for ¼ sec cor
80.00	Set Post 4" by 3" □ by 1' in ground deposit charred stake raised mound of earth 3' by 4½' □ ~~by 1' in ground~~ with pits 12" by 24" by 12" deep as per instructions for cor to secs 11 12 13 & 14 Land Level Soil 2nd rate

Township 18 N Range 23 W 6th P M

Chains		
	East on random bet sec 12 & 13 Va 13° E	
40.00	Set Post for temporary ¼ sec cor	
80.10	Intersect East boundary of Township 50 links North of cor to sec 12 & 13 from which cor I run North 89.39 W on true line bet sec 12 and 13 Va 13° E	
40.05	Set Post 4" by 3" □ by 1' in ground deposit charred stake raised mound of earth ~~north of~~ 3' by 4½' □ ~~1' in ground~~ with pits 12" by 24" by 12" deep as per instruction for ¼ sec cor	
80.10	Corner to sec 11, 12, 13 & 14	
	Land Level Soil 2nd rate	

Township 18 N Range 23 W 6th P M

Chains	
	North bet SEC 11 and 12
	Va 13° E
40.00	Set stake 4' by 3" □ by 1' in ground deposit charred stake raise mound of earth 3' by 4½' □ by 1' ~~in ground~~ with pits 12" by 24" by 12" deep as per instruction for ¼ SEC cor
80.00	Set Post 4' by 3" □ by 1' in ground deposit charred stake raised mound of earth 3' by 4½' □ ~~by 1' in ground~~ with pits 12" by 24" by 12" deep as per instructions for cor to SEC 1.2.11 and 12
	Land Level Soil 2nd rate

Township 18 N Range 23 W 6th P M

Chains	
	East on a random line bet
	SEC 1 & 12
	Va 13° E
25.00	Leave Bottom Enter Sand Hills Bears N and South
40.00	Set Post for Temporary ¼ SEC cor
79.91	Intersect East boundary of Township 40 links North of cor to SEC 1 & 12 from which cor I run North 89°43' West on true line bet SEC 1 & 12
	Va 13° E
39.95½	Set Post 4' by 3" □ by 1' in ground deposit charred stake raised mound of earth 3' by 4½' □ ~~by 1' in ground~~ with pits 12" by 24" by 12" deep as per instruction for ¼ SEC cor
79.91	Corner to SEC 1.2.11 & 12.
	Bottom 2nd rate
	Sand Hills 3rd rate
	June 15th 1875

Township 18 N Range 23 W 6th PM

Chains	North on random bet SEC 1 & 2
	Va 13° E
6.00	Leave Valley Enter Sand Hill Bears S ~~S~~ W and ~~SE~~ N.E.
40.00	Set Post for temporary 1/4 SEC cor
79.35	Intersect North boundary of Township 25 links East of cor 1 & 2 from which cor S run South 11 East
39.35	Va. 13° E. Set Post 4 by 3 □ by 1 in ground deposit charred stake raised mound of earth 3 by 4½ □ ~~by in the ground~~ with pits 12 by 24 by 12 deep as per instructions for 1/4 SEC cor
79.35	Cor to sec 1.2.11 & 12.

Township 18 N Range 23 W 6th PM

Chains	North between Secs. 34 & 35
	Var 13° E
40.00	Set post 4' x 3" □ 1' in ground deposite charred stake and raise mound of earth 3' x 4½' □ with pits 12" x 24" 1' deep for 1/4 Sec Cor.
80.00	Set post 4' x 3" □ 1 ft in ground deposite charred stake and raise mound of earth 3' x 4½' □ with pits 12 x 24" 1' deep for the cor to Secs 26. 27. 34 & 35.
	Land gently rolling Soil 2d rate.

Town 18 N Range Range 23 W 6th P.M.

Chains	
	East on a random line between Sect. 26. & 35.
	Var 13°. 00 E
40.00	Set stake for temporary 1/4 Sec. Cor.
80.22	Intersect East line 7 links North of the Cor to Sect. 25. 26. 35 & 36. from which Cor I run N. 89° 57' W on a true line between Sect 26. & 35
	Var. 13°. E
40.11	Set post 4' x 3" □ 1' in ground deposite charred stake and raise mound of earth 3' x 4½ □ with pits 12 x 24" 1' deep for 1/4 Sec Cor
80.22	the Cor to Sect. 26. 27. 34 & 35.
	Land rolling
	Soil 2d rate

Town 18 N Range 23 W 6th P.M.

Chains	
	North between Sect. 26 & 27.
	Var. 13°. - E
20.00	Ravine bears N E.
40.00	Set ~~stake for tem~~ post 4' x 3" □ 1' in ground deposit charred stake and raise mound of earth 3' x 4½' □ with pits 12 x 24" 1' deep for 1/4 Sec. Cor.
~~60.00~~ 46.00	Cañon bears N E. Timber in
56.00	Cañon bears S.E
80.00	Set post 4' x 3" on bank of Ravine deposite charred stake and raise mound of earth 3' x 4½' □ with pits 12 x 24" 1' deep for the Cor. to Sec. 22. 23. 26 & 27
	Land broken
	Soil 2d rate

Township 18 N Range 23 W 6th P.M.

Chains	
	East on a random Line between Secs. 23 & 26
	Var. 13°. 00
40.00	Set stake for temporary ¼ Sec. Cor.
80.51	Intersect East line 9 links South of the Cor. to Secs. 23. 24. 25 and 26 from which Cor. Brass S. 89°56' W on a true line between Secs 23 & 26
	Var 13°. E
40.25	Set post 4' x 3" □ 1' in ground deposite charred stake and raise mound of earth 3' x 4½' □ with pits 12 x 24" 1' deep for ¼ Sec Cor.
80.51	the Cor to Secs. 22. 23. 26. & 27.
	Land rolling
	Soil 2nd rate.

Township 18 N Range 23 W 6 P.M.

Chains	
	North between Sect. 22 and 23
	Var. 13°. E
40.00	Set post 4' x 3" □ 1 ft. in ground deposite charred stake and raise mound of earth 3' x 4½' □ with pits 12" x 24" 1' deep for ¼ Sec. Cor
56.00	leave Table Land enter Bottom
80.00	Set post 4' x 3" □ 1 ft in ground deposite charred stake and raise mound of earth 3' x 4½' □ with pits 12" x 24" 1' deep for the Cor to Secs. 14. 15. 22 & 23.
	Land 1st part broken 2nd rate
	Bottomland 1st rate

Township 18 N Range 23 W 6th P M

Chains	
	East on a random line between Sect. 14 & 23.
	Var. 13°. E
40.00	Set stake for temporary 1/4 Sec. Cor.
80.00	Intersect East line at the Cor. to Sect. 13. 14. 23 & 24 from which Cor I run West on a true line between Sect. 14 & 23.
	Var. 13° E
40.00	Set post 4' x 3" □ 1 ft in ground deposite charred stake and raise mound of earth 3' x 4½' □ with pits 12" x 24" 1' deep for 1/4 Sec Cor.
80.00	the Cor to Sect. 14. 15. 22 & 23.
	Land gently rolling
	Soil 1st rate.

Township 18 N Range 23 W 6th P M

Chains	
	North between Sect. 14 & 15.
	Var. 13°. E
40.00	Set post 4' x 3" □. 1 ft in ground deposite charred stake and raise mound of earth 3' x 4½' □ with pits 12 x 24" 1' deep for 1/4 Sec Cor
70.00	Pond 5 chs wide
80.00	Set post 4' x 3" □ 1 ft in ground deposite charred stake and raise mound of earth 3' x 4½' □ with pits 12 x 24" 1' deep for the Cor to Sect 10. 11. 14. 15.
	Land rolling Prairie
	Soil 1st & 2d rate.

Township 18 N Range 23 W 6th P.M.

Chains	
	East on a random Line between Sec.s 11 & 14
	Var. 13°. E
40.00	Set stake for temporary 1/4 Sec. Cor.
80.~~00~~ 10	Intersect East line 12 links North of the Cor. to Sec.s 11. 12. 13 and 14 from which Cor I run N. 89° 55' W on a true line between Sec.s 11 & 14
	Var. 13° E
40.~~00~~ 05	Set post 4' x 3" □ 1 ft in ground deposit charred stake and raise mound of earth 3' x 4½' □ with pits 12" x 24" 1 ft deep for ~~1/4~~ the
10	~~Cor. to Sec.s~~ 1/4 Sec cor.
80.~~00~~	the Cor to Sec.s 10. 11. 14 & 15.
	Land rolling
	Soil 2d. rate

Township 18 N Range 23 W 6th P.M.

Chains	
	North between Sec.s 10 & 11
	Var. 13°. E
3.00	leave Bottom enter Sand hills
40.00	Set post 4' x 3" □. 1 ft in ground deposit charred stake and raise mound of earth 3' x 4½' □ with pits ~~for~~ 12" x 24" 1' deep for 1/4 Sec Cor.
80.00	Set post 4' x 3" □ 1 ft in ground deposit charred stake and raise mound of earth 3' x 4½' □ with pits ~~for~~ 12" x 24" 1 ft deep for the Cor to Sec.s 2. 3. 10 & 11.
	Land hilly
	Soil 3d. rate

Township 18 N Range 23 W 6th P M

Chains	
	East on a random Line between Sec. 2 and 11.
	Var. 13° E.
40.00	Set stake for temporary 1/4 Sec Cor.
70.00	leave Sand hills enter Bottom
80.06	Intersect East line 30 links North of the Cor to Sec. 1. 2. 11 & 12 from which Cor I run N. 89° 47' W on a true line between Sec. 2 & 11
	Var. 13° E
40.03	Set post 4' x 3" □ 1 ft in ground deposite charred stake and raise mound of earth 3' x 4½' □ with pits 12 x 24" 1 ft deep for 1/4 Sec Cor.
80.06	the cor to Sec. 2. 3. 10. & 11.
	Land hilly
	Soil 3d rate

Township 18 N Range 23 W 6th P M

Chains	
	North on a random Line between Sec. 2 and 3
	Var. 13° 00 E
40.00	Set stake for temporary 1/4 Sec Cor.
79.38	Intersect North line of the Township at the Cor to Sec 2 and 3, from which Cor I run South on a true Line between Sec. 2 & 3.
	Var. 13° 00
39.38	Set post 4' x 3" □ 1 ft in ground deposite charred stake and raise mound of earth 3' x 4½' □ with pits 12 x 24" 1 ft deep for 1/4 Sec Cor.
79.38	the Cor to Sec. 2. 3. 10 & 11
	Land hilly
	Soil 3d rate

Township 18 N Range 23 W 6th PM

Chains	North bet sec 33 & 34 Va 13° E
40.00	Set Post 4' by 3" □ by 1' in the ground deposit charred Stake raised mound of earth 3' by 4½ □ ~~by 1' in ground~~ with pits 12" by 24" by 12" deep as per instruction for ¼ sec corner
80.00	Set Post 4' by 3" □ by 1' in ground deposit charred Stake raised mound of Earth 3' by 4½ □ by 1' ~~in ground~~ with pits 12" by 24" by 12" deep as per instruction for cor to sec 27.28.33.& 34

Table Land Soil 2nd rate

June 16th 1873

Township 18 N Range 23 W 6th PM

Chains	East on a random line bet sec 27 & 34 Va 13° E
40.00	Set post for Temporary ¼ sec cor
80.17	Intersect North and South line 31 links South of cor to sec 26.27.34 & 35. from which cor I run south 89.47'
	~~East~~ WEST on a true line bet sec 27 & 34 Va 13° E
40.082	Set Post 4' by 3" □ by 1' in ground ~~with pits~~ deposit charred stake raised mound of Earth 3' by 4½ □ ~~by 1' in ground~~ with pits 12" by 24" by 12" deep as per instruction for ¼ sec cor
80.17	Corner to sec 27.28.33.& 34

Table Land Soil 2nd rate

Town Ship 18 N Range 23 West 6th P.M.

Chains	North bet sec 27 & 28
	Var 13° E
40.00	Set Post 4" by 3" □ by 1' in ground deposit charred stake raised mound of Earth ~~with pits~~ 3' by 4½ □ by 1' in ground with pits 12" by 24" by 12" dep as per instruction for ¼ sec cor
80.00	Set Post 4" by 3" □ by 1' in ground deposit charred stake raised mound of earth 3' by 4½' □ ~~by 1' in ground~~ with pits as per instruction for cor to sec 21.22.27 & 28

Land Gently Rolling Soil 2nd rate

Township 18 N Range 23 West 6th P.M.

Chains	East on a random bet sec 22 & 27
	Var 13° E
40.00	Set Post for Temporary ¼ sec cor
45.00	Cedar Canyon Bears N.E.
80.00	Closed 30 links South of cor 22.23.26 & 27 from which cor I run South 89°47' West on true line bet sec 22 & 27
	Var 13° E
40.00	Set Post 4" by 3" □ by 1' in ground deposit charred stake raised mound of earth 3' by 4½' □ ~~by 1' in ground~~ with pits 12" by 24" by 12" dep as per instruction for ¼ sec cor
80.00	~~Closed~~ Corner to sec 21 22 27 & 28

Land Broken Soil 3rd rate

Township 18 N Range 23 W 6th P.M.

Chains	
	North bet sec 21 & 22
	Var 13° E
40.00	Set Post 4' by 3" □ by 1' in ground deposit charred stake raised mound of earth 3' by 4½" □ ~~by 1' in ground~~ North Pits 12" by 24" by 12" deep as per instruction for ¼ sec cor
75.00	enter swd Hills Brass E & W
80.00	Set Post 4' by 3" □ by 1' in ground deposit charred stake raised mound of earth 3' by 4½" □ ~~by 1' in the ground~~ north Pits 12" by 24" by 12" deep for cor to Sec 15, 16, 21, & 22.
	Land Broken Soil 3rd rate

Township 18 N Range 23 W 6th P.M.

Chains	
	East on a random line bet SEC 15 & 22
	Var 13 E
6.00	Leave Sand Hills & enter Bottom
40.00	Set Post for temporary ¼ sec corner
80.05	Closed at cor corner to sec 14 15 22 & 23 from which corner I run ~~East on~~ West on a true line
	Var 13° E
40.02½	Set Post 4' by 3" □ by 1' in ground deposit charred stake raised mound of earth 3' by 4½ □ ~~by 1' in ground~~ north Pits 12" by 24" by 12" deep as per instruction for ¼ sec cor
80.05	corner to sec 15, 16, 21 & 22.
	Land Bottom Soil 2nd rate

Township 18 N Range 23 W 6th P.M.

Chains	North between Sec. 15 & 16 Var 13° E
40.00	Set post 4' x 3" □ 1 ft in ground deposite charred stake and raise mound of earth 3' x 4½' □ with pits 12 x 24" 1 ft deep for ¼ Sec Cor
80.00	Set post 4' x 3" □ 1 ft in ground deposite charred stake and raise mound of earth 3' x 4½' □ with pits 12" x 24" 1 ft deep for the Cor to Sec. 9. 10. 15. 16.
	Land hilly ~~for~~ Soil 3d rate

Township 18 N Range 23 W 6th P.M.

Chains	East on a random line between Sec 10 & 15
6.00	entre Drain } Va 13° East
11.00	leave Drain enter Sand hills
25.00	leave Sand hills enter Bottom
40.00	Set stake for temporary ¼ Sec. Cor.
80.22	Intersect East line 16 links South of the Cor to Sec 10. 11. 14 and 15. from which Cor I run S. 89° 53' W on a true line between Sec 10 and 15 Var. 13°. E
40.11	Set post 4' x 3" □ 1 ft in ground deposite charred stake and raise mound of earth 3' x 4½' □ with pits 12 x 24" 1 ft deep for ¼ Sec Cor.
80.22	The Cor. to Sec. 9. 10. 15 & 16.
	Land hilly Soil. 3d rate

Township 18 N Range 23 W 6th P M

Chains	
	North between Sec 9 and 10
	Var. 13°. –
40.00	~~Set stake for temporary~~ Set post 4' x 3" □ 1 ft in ground, deposit charred stake and raise mound of earth 3' x 4½' □ with pits 12 x 24" 1 ft deep for ¼ Sec. Cor.
80.00	Set post 4' x 3" □ 1 ft in ground deposit charred stake and raise mound of earth 3' x 4½ □ with pits 12 x 24" 1 ft deep for Cor to Sect. 3. 4. 9 x 10
	Land hilly
	Soil 3rd rate

Township 18 N Range 23 W 6th P M

Chains	
	East on a random line between Sect. 3 and 10.
	Var. 13°. E.
40.00	Set stake for temporary ¼ Sec Cor
79.92	Intersect East line 14 links North of the Cor to Sect. 2. 3. 10 x 11 from which Cor 8 run N. 89° 54' W on a true line between Sect 3 and 10
	Var. 13° E
39.96	Set post 4' x 3" □ 1 ft in ground deposit charred stake and raise mound of earth 3' x 4½' □ with pits 12 x 24" 1 ft deep for ¼ Sec Cor
79.92	the Cor to Sect 3. 4. 9 & 10.
	Land hilly
	Soil 3rd rate

Township 18 N Range 23 W 6th Pm

Chains	
	North on a random line between Sect. 3 & 4
	Var 13° E.
40.00	Set stake for temporary 1/4 Sec Cor
79.78	Intersect North line of Township 4 links West of the Cor to Sect. 3 & 4 from which Cor I run S. 6' W on a true line between Sect 3 & 4
	Var. 13° E
39.78	Set post 4' x 3" □ 1 ft in ground deposite charred stake and raise mound of earth 3' x 4½' with pits 12" x 24" 1 ft deep for 1/4 Sec Cor
79.78	the Cor to Sect. 3.4.9. & 10
	Land hilly
	Soil 3rd rate

Township 18 N Range 23 W 6th Pm

Chains	
	North bet sec 32 & 33
	Var 13° E
40.00	Set Post 4' by 3" □ by 1' in the ground deposit charred stake raised mound of Earth 3' by 4½' □ ~~by 1 in the ground~~ with pits 12" by 24" by 12" deep as per instruction for 1/4 Sec cor
80.00	Set Post 4' by 3" □ by 1' in ground deposit charred stake raised mound of Earth 3' by 4½ □ ~~by 1 in the ground~~ with pits 12" by 24" by 12" deep as per instructions for cor to sec 28 29 32 & 33
	Land Gently Rolling
	Soil 2nd rate

Township 18 N Range 23 W 6th P.M.

Chains	
	East on a random bet SEC 28 & 33
	Va 13° E
40.00	Set post for temporary 1/4 SEC cor
80.61	Closed at the corner to SEC 27 28 33 & 34 from which corner I run West on a true line
	Va 13° E
40.30½	Set post 4" by 3" □ by 1' in the ground deposit charred stake raised mound of Earth 3' by 4½ □ ~~by 1' in ground~~ with pits 12" by 24" by 12" deep as per instruction for 1/4 SEC cor
80.61	Corner to SEC 28 & 29 & 32 & 33

Land Gently Rolling
Soil 2nd rate
June 17 76

Township 18 N. Range 23 W. 6 P.M.

Chains	
	North bet sec 28 & 29
	Va 13° E
40.00	Set Post 4" by 3" □ by 1' in ground deposit charred stake raised mound of Earth 3' by 4½ □ ~~by 1' in ground~~ with pits 12" by 24" by 12" deep as per instruction for 1/4 SEC cor
80.00	Set Post 4" by 3" □ by 1' in ground deposit charred stake raised mound of Earth 3' by 4½ □ ~~by 1' in ground~~ with pits 12" by 24" by 12" deep as per instruction for cor to SEC 20 21 28 & 29

Land Gently Rolling
Soil 2nd rate

Township 18 N Range 23 W 6th P.M.

Chains	East on a random bet sec 21 & 28 Va 13° E
12.00	Cedar Canyon 1.00 wide Bears N
40.00	Set Post for temporary 1/4 sec cor
80.72	Closed 12 links N of cor to sec 21. 22. 27 & 28 from which cor I run N 89° 55' West on true line Va 13° E
40.36	Set Post 4" by 3" □ 1' in ground deposit charred stake raised mound of earth 3' by 4½ □ ~~by 1 in ground~~ with pits 12" by 24" by 12" deep as per instruction for 1/4 sec cor
80.72	Corner to sec 20 21 28 & 29 Land Gently Rolling Soil 3rd rate

Township 18 N Range 23 W 6th P.M.

Chains	North bet sec 20 & 21 Va 13° E
~~28.00~~	
38.00	Sand Hills Bears E W
40.00	Set Post 4" by 3" □ 7" in the ground deposit charred stake raised mound of earth 3' by 4½ □ ~~by 1 in the ground~~ with pits 12" by 24" by 12" deep as per instruction for 1/4 sec cor
80.00	Set Post 4" by 3" □ by 7" in ground deposit charred stake raised mound of Earth 3' by 4½ □ ~~by 1 in ground~~ with pits 12" by 24" by 12" deep as per instruction for sec cor to sec 16. 17. 20 & 21 Land Broken Soil Sand Hills

Township 18 N Range 23 W 6th P M

Chains	
	East on a random line bet sec 16 & 21
	Va 13° E
40.00	Set Post for temporary 1/4 sec cor
50.00	Ravine Bears S.E.
80.78	Closed 27 links South of cor to sec 15 16 21 & 22 / from which cor I run South 89°48' West on a true line
	Va 13° E
40.39	Set Post 4" by 3" □ by 1" in ground deposit charred stake raised mound of earth 3' by 4½ ~~by 1 in ground~~ with pits 12" by 24" by 12" deep as per instructions for 1/4 sec cor
80.78	Corner to sec 16 17 20 & 21
	Land Broken Soil Sand

Township 18 N Range 23 W 6th P M

Chains	
	North bet sec 16 & 17
	Va 13° E
40.00	Set Post 4" by 3" □ by 1" in ground deposit charred stake raised mound of earth 3' by 4½ □ ~~by 1 in~~ ~~Ground~~ with pits 12" by 24" by 12" deep as per instruction for 1/4 sec cor
80.00	Set Post 4" by 3" □ by 1" in ground deposit charred stake raised mound of earth 3' by 4½ □ ~~by 1 in~~ ~~the ground~~ with pits 12" by 24" by 12 deep as per instruction for cor to sec 8.9.16 & 17
	Sand Hills
	Soil good nothing

Township 18 N Range 23 W 6th PM

Chains	
	East on a random line bet SEC 9 & 16
	Va 13° E
40.00	Set Post for Temporary 1/4 SEC cor
80.24	Intersect North & South line 11 links North of cor to SEC 9.10.15 & 16 from which cor I run North 89°55' W. on a true line bet SEC. 9 & 16
	Va 13° E
40.12	Set post 4" by 3" □ by 1' in ground deposit charred stake raised mound of earth 3' by 4½' □ by ~~1' in ground~~ with pits 12" by 24" by 12" deep as per instruction for 1/4 SEC cor
80.24	Corner to SEC 8.9.16 & 17.

Land Hilly

Township 18 N Range 23 W 6th PM

Chains	
	North bet SEC 8 & 9
	Va 13° E
40.00	Set Post 4" by 3" □ by 1' in ground deposit charred stake and raise mound of earth 3' x 4½' □ with pits 12 x 24" 1 ft deep for 1/4 Sec. Cor.
80.00	~~The~~ ~~Set~~ post 4' x 3" □ 1 ft in ground deposite charred stake and raise mound of earth 3' x 4½' □ with pits 12 x 24" 1 ft deep for the Cor to Sec. 4. 5. 8 x 9.

Land hilly
Soil 3rd rate

T. 18 N. R. 23. W. 6 P. M

East on a random Line between Sec^s 4 and 9

Var. 13°-

40.00 Set stake for temporary 1/4 Sec Cor

80.00 Intersect East line 22 links South of the Cor to Sec^s. 3. 4. 9 and 10 from which Cor I run S. 89° 51' W on a true line between Sec^s 4 and 9

Var. 13° E

40.00 Set post 4' x 3" □ 1 ft in ground deposite charred stake and raise mound of earth 3' x 4½' □ with pits 12 x 24" 1 ft deep for 1/4 Sec Cor.

80.00 the Cor to Sec^s 4. 5. 8 and 9

Land hilly

Soil 3^d rate

T. 18 N. R 23. W. 6 P. M.

North on a random line between Sec^s. 4 and 5.

Var. 13°. on E.

40.00 Set post for temporary 1/4 Sec Cor

79.65. Intersect North Township line 35 links West of the Cor to Sec^s 4 and 5 from which Cor I run S 15' W on a true Land between Sec^s. 4 and 5

Var. 13°. E

39.65. Set post 4' x 3" □ 1 ft in ground deposite charred stake and raise mound of earth 3 x 4½' □ with pits 12 x 24" 1 ft deep for 1/4 Sec Cor.

79.65. the Cor to Sec^s 4. 5. 8 and 9

Land hilly

Soil 3^d rate

T. 18 N. of R. 23. W 6th P. M

North between Sect 31 and 32
Var. 13°. E

40.00 Set post 4' x 3" □ 1 ft in ground deposite charred stake and raise mound of earth 3' x 4½' □ with pits 12 x 24" 1 ft deep for ¼ Sec Cor.

80.00 Set post 4' x 3" □ 1 ft in ground deposite charred stake and raise mound of earth 3' x 4½' □ with pits 12 x 24" 1 ft deep for the Cor to Sect 29. 30. 31 & 32

Land rolling Prairie
Soil 2d rate

T. 18 N. R. 23 W. 6 P. M

East on a random Line between Sect. 29 and 32.
Var 13° E

40.00 Set stake for temporary ¼ Sec Cor.

79.86 Intersect East line at the Cor to Sect. 28. 29. 32 & 33 from which Cor I run due West between Sect. 29 & 32
Var. 13° E

39.93 Set post 4' x 3" □ 1 ft in ground deposite charred stake and raise mound of earth 3' x 4½' □ with pits 12 x 24" 1 ft deep for ¼ Sec. Cor.

79.86 the cor to Sect. 29. 30. 31. 32.

Land gently rolling
Soil 2d rate

West on a random Line between Sect. 30 x 31
Var. 13° E

40.00 Set stake for temporary 1/4 Sec Cor

80.10 Intersect West Township line 20 links North of the Cor to Sect. 30 x 31. from which Cor I run N. 89°57' E on a true line between Sect. 30 x 31
Var. 13° E

40.10 Set post 4' x 3" □ 1 ft in ground deposite charred stake and raise mound of earth 3' x 4½' □ with pits 12 x 24" 1 ft deep for 1/4 Sec. Cor

80.10 the Cor to Sec's 29. 30. 31 & 32
Land rolling
Soil 2d rate

June 18th 1878

North between Sect. 29 x 30
Var 13° E.

40.00 Set post ~~4'~~ x 3" □ 1 ft in ground deposite charred stake and raise mound of earth 3' x 4½' □. with pits 12 x 24" 1 ft deep for 1/4 Sec Cor.

40.50 Pond 6 chs wide

80.00 Set post 4' x 3" □ 1 ft in ground deposite charred stake and raise mound of earth 3' x 4½' □ with pits 12 x 24" 1 ft deep for the Cor to Sec's. 19. 20. 29 and 30
Land gently rolling
Soil 2d rate.

T. 18 N. R. 23 W. 6 P. M

East on a random line between
Sec. 20 & 29.
Var. 13° E

11.00 ~~Set stake of~~ Ravine bears South
37.00 Ravine bears South
40.00 Set stake for temporary 1/4 Sec cor
79.99 Intersect East line 17 links South
of the Cor to Sec 20. 21. 28 & 29
from which Cor I run S. 89° 52' W
on a true line between Sec 20 &
29

Var. 13.° E

39.95 Set post 4' x 3" □ 1 ft in ground
deposite charred stake and rais
mound of earth 3 x 4½' □ with
pits ~~for 1/4~~ 12" x 24" 1 ft deep
for 1/4 Sec cor
79.90 The Cor. to Secs. 19. 20. 29. 30
Land rolling
Soil 2d rate.

T. 18 N. R. 23 W. 6 P. M.

West on a random line between
Secs 19 and 30.
Var 13° on E
40.00 Set stake for temporary 1/4 Sec cor
80.12 Intersect West line of the Township
30 links North of the Cor to Secs
19 and 30 from which Cor I run
N. 89° 47' E on a true line between
Secs 19 & 30.
Var 13°. E
40.02 Set post 4' x 3" □ 1 ft in ground
deposite charred stake and raise
mound of earth 3' x 4½" □ with
pits 12 x 24" 1 ft deep for 1/4 Sec
Cor
80.12 The Cor to Secs. 19. 20. 29 & 30
Land rolling Prairie
Soil 2d rate

T. 18 N R. 23. W.

North between Secs 19 & 20
Var. 13°. E

40.00 Set post 4' x 3" □ 1 ft in ground deposite charred stake and raise mound of earth 3 x 4½' □ with pits 12 x 24" 1 ft deep for ¼ Sec. Cor.

80.00 Set post 4' x 3" □ 1 ft in ground deposite charred stake and raise mound of earth 3 x 4½' □ with pits 12 x 24" 1 ft deep for ~~¼ Sec. Cor.~~ to Secs 17. 18. 19. & 20

Land rolling
Soil 2d rate

T. 18. R 23.

East on a random line between Secs. 17 and 20.
Var. 13.00 E

10.00 leave rolling Prairie enter Land hilly

40.00 Set stake for temporary ¼ Sec cor.

80.00 Intersect East line 15 links North of the cor to Secs. 16. 17. 20 & 21. from which Cor 2 rem N. 89.° 54. W on a true line between Secs 17 & 20
Var. 13.00

40.00 Set post 4' x 3" □ 1 ft in ground deposite charred stake and raise mound of earth 3' x 4½' □ with pits 12 x 24" 1 ft deep for ¼ Sec cor

80.00 the cor to Secs. 17. 18. 19. & 20.

Land hilly
Soil 3d rate

T. 18 R. 23 W

West on a random line between Sec. 18 & 19.
Var. 13° E

40.00 Set stake for temporary 1/4 Sec Cor
80.50 Intersect West Township line 20 links North of the Cor to Sec 18 & 19 from which Cor Trees N. 89°. 51' E on a true line between Sec 18 and 19.
Var. 13° E.

40.50 Set post 4' x 3" □ 1 ft in ground deposite charred stake and raise mound of earth 3' x 4½' with pits 12 x 24" 1 ft deep for 1/4 Sec. Cor.

80.50 The Cor to Secs 17. 18. 19. 20.
Land hilly
Soil 3rd rate

T. 18 R. 23. W

North between Sec. 17 and 18
Var. 13° E

40.00 Set post 4' x 3" □ 1 ft in ground deposite charred stake and raise mound of earth 3' x 4½' with pits 12 x 24" 1 ft deep for 1/4 Sec. Cor.

80.00 Set post 4' x 3" □ 1 ft in ground deposite charred stake and raise mound of earth 3' x 4½' with pits 12" x 24" 1 ft deep for the Cor to Secs. 7. 8. 17. 18.
Land hilly
Soil 3rd rate,

T. 18. N R 23. W.

	East on a random Line between Sec^s. 8 and 17
	Var. 13° —
4000	Set stake for temporary 1/4 Sec cor
79.60	Intersect East line 9 links South of the cor to Sec^s. 8.9.16.17. from which cor I run S. 89. 56' E on a true line between Sec^s 8 x 17
	Var. 13° —
39.80	Set post 4' x 3" □ 1 ft in ground deposite charred stake and raise mound of earth 3' x 4½' with pits 12 x 24" 1 ft deep for 1/4 Sec Cor.
79.60	the Cor. to Sec^s 7.8.17.18.
	Land hilly
	Soil 3° rate

T. 18. N. R. 23 W.

	West on a random Line between Sec^s. 7 and 18 —
	Var. 13° —
4000	Set stake for temporary 1/4 Sec cor
80.70	Intersect West Township line 22 links North of the cor to Sec^s. 7 and 18. from which Cor I run N. 89° 51' E on a true line between Sec^s. 7 x 18
	Var 13° —
40.70	Set post 4 x 3" □ 1 ft in ground Deposite charred stake and raise mound of earth 3' x 4½' with pits 12 x 24" 1 ft deep for 1/4 Sec Cor
80.70	the Cor to Sec^s 7.8.17.18 —
	Land hilly
	Soil 3° rate

T. 18 N. R. 23. W

North between Sec.s 7 and 8.
Var. 13° — W

40.00 Set post 4 x 3" □ 1 ft in ground deposit charred stake and raise mound of earth 3' x 4½' with pits 12 x 24" 1 ft deep for 1/4 Sec Cor.

80.00 Set post 4' x 3" □ 1 ft in ground deposit charred stake and raise mound of earth 3 x 4½' with pits 12 x 24" 1 ft deep for the Cor to Sec.s 5 6. 7 x 8

Land hilly
Soil 3rd rate

T. 18 N. R. 23 W

East on a random line between Sec.s 5 & 8.
Var 13°

40.00 Set post for temporary 1/4 Sec cor.

79.47 Intersect East line 21 links North of the Cor to Sec.s 4. 5. 8 & 9.
from which Cor I run N. 89. 51. W on a true line between Sec.s 5 & 8
Var. 13°

39.74 Set post 4 x 3" □ 1 ft in ground deposit charred stake and raise mound of earth 3 x 4½' with pits 12 x 24" 1 ft deep for 1/4 Sec Cor.

79.47 the Cor to Sec.s 5. 6. 7. 8.

Land hilly
Soil 3rd rate

T. 18. N. R. 23. W

West on a random line between Sec. 6 & 7.

Var. 13° E.

40.00 Set stake for temporary 1/4 Sec Cor

80.72 Intersect West line of Township at Cor to Sec. 6 and 7. from which Cor I run East on a true line between Sec. 6 & 7.

Var. 13° E

40.72 Set post ~~deep~~ 4 x 3" □ 1 ft in ground deposit charred stake and raise mound of earth 3 x 4½' with pits 12 x 24" 1 ft deep for 1/4 Sec Cor.

80.72 The Cor to Secs. 5-6-7 & 8

Land hilly

Soil 3rd rate

T. 18. N. R. 23. W

North on a random line between Sec. 5 & 6.

Var. 13.

40.00 Set post for temporary 1/4 Sec Cor

79.90 Intersect North Township line 90 links East of the Cor to Sec 5 & 6 from which Cor I run S. 39' E on a true line between Sec 5 & 6.

Var. 13° E

39.90 Set posts 4 x 3" □ 1 ft in ground deposit charred stake and raise mound of earth 3 x 4½' with pits 12 x 24" 1 ft deep for 1/4 Sec Cor.

79.90 The Cor to Secs 5-6-7 & 8.

Land hilly

Soil 3rd rate

June 19th 1873

General Description Corner in tree

see page 65

List of Names in front End comes in here

We hereby certify that we assisted James L Slocum, Dep. Surveyor in subdividing Township No 18 North of Range No 23 west of the 6th P. M and that said Township has been in all respects to the best of our Knowledge and belief well and faithfully surveyed and the Boundary monuments planted according to the Instructions of the Surveyor General and of ~~construction~~ dimensions, character, construction & Marking as specifically described in the foregoing field notes

A M Forbes Chainman
Albert Rowen "
C W Suers Mounidman
John B Black Flagman
James L Slocum Compassman

Sworn & subscribed to before me this 2d day of July AD 1873

James A Smith
Notary Public

General Description

The Northern part of this Township is most out of water and is hilly Land the soil Sand unfit for Cultivation but good for grazzing.
the Table Land in the Southern part is good soil. —
the Cannons ar very deep and contain a fine growth of red Cedar, Cottonwood Elm and on some places Pine.
Water is scarce and only to be found in small ponds and holes.
the Bottom in Center of the Township is good land and fit for Cultivation

I James L. Slocum, deputy Surveyor, do solemnly swear that in pursuance of a joint Contract No. 73. wherein David V. Stephenson & James L. Slocum are joint contractors with E. E. Cunningham for the district of Nebraska & Iowa bearing date the 14th day of May 1873. I have well, faithfully & truly in my own proper person and in strict conformity to the instructions furnished by the Surveyor General, the Surveying Manual and Laws of the United States, surveyed all those parts or portions of Township No 18 North of Base line of Range No. 23 West of the 6th Principal Meridian, as are represented in the foregoing field notes as having been surveyed under my direction and I do further solemnly swear

that all the corners of said Survey have been established and perpetuated in strict accordance with the Surveying Manual, printed Instructions and Special Instructions of the Surveyor General of dimension, character, construction & markings in the manner as specifically described in the foregoing field notes, and that the foregoing are the true & original field notes of such survey James L Slocum

Deputy Surveyor.

Subscribed & sworn to before me this 2d day of July A.D. 1873

James A Smith
Notary Public
Buffalo Co
Nebraska

Surveyor Generals Office
Plattsmouth 1873

The foregoing field notes of the Survey & sub-division of Township No 18 North of Range No 23 West of 6th P.M. executed by James L. Slocum Deputy Surveyor under joint contract No 73 dated the 15th day of May A.D 1873, wherein David V. Stephenson & James L. Slocum are joint contractors in the month of June A.D. 1873 having been critically examined the necessary corrections and explanations made the raised field notes & the surveys they describe are hereby approved

Surveyor General

Field Notes

of

The Survey and subdivisions
of Township No 19 N Range 23 W.
of the 6th Principal Meridian
in the
State of Nebraska

Executed By
David V. Stephenson Deputy
Surveyor under Joint contract
No 7/3 dated May 14th 1873

Survey
Commenced June 27th 1873
Completed July 2nd 1873

List of Names
of persons employed to assist in
surveying this Township showing
the respective capacities in which
they acted

Wm H Gardner	Chainman
Douglas Conner	"
Alonzo G Randall	Moundman
Alfred E Truro	Flagman

Town 19 Range 23 W

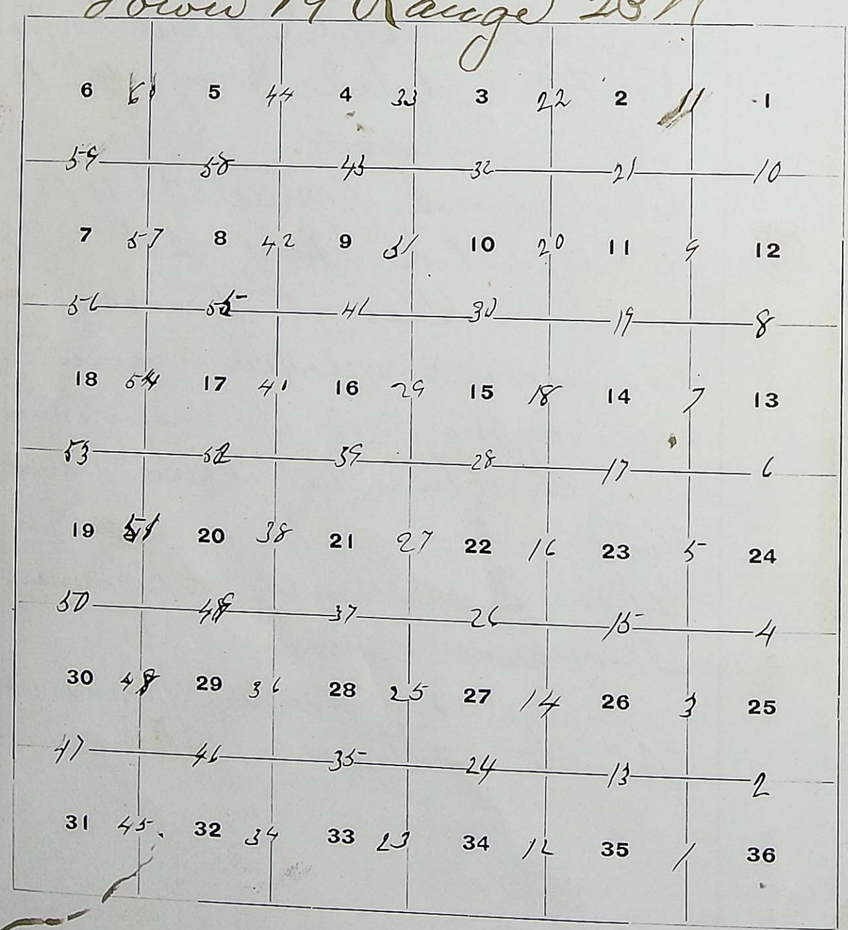

To determine the proper adjustment of my compass for the subdivisions of this Township I commenced at the corner to Townships 18 and 19 N Ranges 22 and 23 West and run North on a blank line along the East boundary of sec 36

Va 13° East

40.00 The 1/4 sec cor
79.91 Corner to sec 25 and 36

Therefore to run a line Parallel with this line I must run at a variation of 13° E

Chains	
	From the corner to sec 35 & 36 on the South boundary of Township I run North between sec 35 & 36 Va 13° E.
35.00	Leave Sand Hills enter valley B.S.C.
40.00	Set Post 4' by 3" □ 1 ft in ground deposit charred stake raised mound of earth 3 ft by 4½ □ with pits 12" x 24" 1 ft deep as per instructions for ¼ Sec. cor.
48.00	Leave Botony Enter Sand Hills
80.00	Set Post 4" by 3" □ 1 ft in ground deposit charred Stake raised Mound of Earth 3 ft high by 4½ □ with pits 12" by 24" 1 ft in ground or (deep) as per instruction for cor to sec 25 & 26 35 & 36
	Land Sand 3rd rate
	Tested Chain with Standard measure.

Chains	
	East on a random line bet sec 25 & 36 Va 13° East
40.00	Set Post for temporary ¼ sec cor
41.00	Leave Hills Enter valley bears S
46.00	Leave Valley Enter Sand Hills
80.38	Intersect East boundary of Township at cor to sec 25 & 36 from which cor I run West on true line bet Secs. 25 & 36 Va. 13° East.
40.19	Set Post 4 ft long by 3" □ 12" in ground deposit charred stake raised mound of earth 3 ft high by 4½ ft □ with pits 12" x 24" by 12" deep as per instruction for ¼ sec cor
81.38	corner to secs. 25 26 35 & 36
	Land Broken Soil 3rd rate

Township 19 N Range 23 W 6th P M

Chains	
	North bet SECs. 25 & 26
	Var 13° E
40.00	Set Post 4' by 3" □ 12" in ground deposit charred stake raised mound of Earth 3' high by 4½ □ with pits 12" by 24" by 12" deep as per instructions for ¼ SEC cor
80.00	Set Post 4' by 3" □ by 12" in ground deposit charred stake raised mound of earth 3 ft high by ~~3½~~ 4½ □ with pits 12" by 24" by 12" deep as per instruction for cor to SECs. 23, 24, 25 & 26
	Land Sand Hills

Township 19 N Range 23 W 6th P M

Chains	
	East on a random line bet SECs. 24 & 25
	Var 13° E
40.00	Set Post for temporary ¼ SEC cor
80.40	Intersect East boundary of Township 20 links North of cor to SECs. 24 & 25 from which cor bears
	North 89° 49' W on a true line bet SECs. 24 & 25
	Var 13° East
40.20	Set Post 4' long by 3" □ 1 ft in ground deposit charred stake raised mound of Earth ~~with~~ 3 ft high by 4½ □ ~~with~~ with pits as per instruction for ¼ sec cor
80.40	Corner to SEC 23 24 25 & 26
	Land sand Hills

Township 19 N Range 23 W 6th P M

Chains	
	North bet secs. 23 & 24
	Va 12°55' E
40.00	Set Post 4" by 3" □ 1' in ground deposit charred stake raised mound of earth 3' high by 4½ □ with pits 12" by 24" by 12" deep as per instruction for 1/4 sec cor
80.00	Set Post 4" by 3" □ 1' in ground deposit charred stake raised mound of earth 3 ft high by 4½ □ with pits as per instruction for cor to secs. 13, 14, 23 & 24
	Land Broken Sand Hills

Township 19 N Range 23 W 6th P M

Chains	
	East on a random line bet secs. 13 & 24
	Va 13° East
40.00	Set Post for temporary 1/4 sec cor
80.35	Intersect east boundary of Township 39 links N of cor to secs. 13 & 24 from which cor I run North 89°43' W on a true line bet secs. 13 & 24 Va 13° E
40.17½	Set Post 4" by 3" □ by 1 ft in ground deposit charred stake raised mound of earth 3 ft high by 4½ ft with pits 12" x 24" by 12" deep as per instruction for 1/4 sec cor
80.35	Corner to sec 13, 14, 23 & 24
	Land Broken Sand Hills

Township 19 N Range 23 W 6th P M

Chains	
	North bet sec 13 & 14
	Va 12°55' E
40.00	Set Post 4' by 3" □ by 1 ft in ground deposit charred stake raised mound of earth ~~[illegible]~~ 2 ft high by 4½ □ with pits 12" by 24" by 12" deep as per instruction for 1/4 SEC cor
80.00	Set Post 4' by 3" □ by 1 ft in ground deposit charred stake raised mound earth 2 ft high by 4½ □ with pits 12" x 24" x 12" deep as per instruction for cor to secs 11 12 13 & 14

Land Broken Sand Hills

Township 19 N Range 23 W 6th P M

Chains	
	East on a random line bet secs 12 & 13
20.00	Va 13° E Enter Bottom Bears N & S
40.00	Set Post for temporary 1/4 SEC cor
80.20	Intersect East boundary of Township 30 links North of cor to secs 12 & 13 from which cor I run N 89°47' W on a true line bet secs 12 & 13
	Va. 13° E.
40.10	Set Post 4 ft long by 3" □ by 1 ft in ground deposit charred stake raised mound of earth 2 ft high by 4½ □ with pits 12" by 24" by 12" deep as per instruction for 1/4 sec cor
80.20	Cor to sec 11. 12. 13. & 14.

Land Level Soil Sandy

Township 19 N Range 23 W 6th P.M.

Chains	
	North bet SEC 11 & 12 Var 12° 45'
40.00	Set Post 4 ft long by 3" □ by 1 in ground deposit charred stake raised mound of earth 2 ft high by 4 ft □ with pits as per Instruction for 1/4 SEC cor
80.00	Set Post 4 ft long by 3" □ 1" in ground with pits 12" x 24" by 12" deep as per Instruction for cor to SEC 1, 2, 11, & 12
	Land Broken Sand Hills

Township 19 N Range 23 W 6th P.M.

Chains	
	East on a random line bet SEC 1 & 12 Var. 13° E.
40.00	Set Post for Temporary 1/4 SEC cor
80.10	Intersect East line 40 links North of the Cor to Sec 1 & 12, from which Cor I run N. 89° 43' W on a true line between Secs. 1 & 12. Var 13° E
40.05	Set post 4' x 3" □ 1 ft in ground deposite charred stake and raise mound of earth 2½ x 3½' □ with pits 12 x 24" 1 ft deep as per instructions for 1/4 Sec Cor
80.10	The Cor to Secs. 1. 2. 11 & 12. Land hilly Soil 3rd rate

North on a random line between
Sect. 1 and 2.
Var. 12° 40. E
40.00 Set stake for Temporary 1/4 Sec. Cor
80.15 Intersect North line of Township
20 links East of the Cor to Sect. 1 & 2
from which Cor I run S. 9' E on
a true line between Sect. 1 & 2
Var 12° 40' E
40.15 Set post 4' x 3" □ 1 ft in ground
deposite charred stake and raise
mound of earth 2½ x 3½' □ with
pits 12" x 24" 1 ft deep as
per instructions for 1/4 Sec Cor
80.15 the Cor to Sect. 1. 2. 11 and 12
Land hilly
Soil 3d rate

North between Sect. 34 and 35.
Var. 13° 00' E.
40.00 Set post 4' x 3" □ 1 ft. in ground
deposite charred stake and raise
mound of earth 2½' x 3' □ with
pits 12" x 24" 1 ft deep as per in-
structions for 1/4 Sec. Cor
80.00 Set post 4' x 3" □ 1 ft in ground
~~raise~~ deposite charred stake and raise
mound of earth 2½ x 3' □ with pits
12 x 24" 1 ft deep as per instructions
for the Cor to Sect. 26. 27. 34 & 35
Land hilly
Soil 3d rate.

East on a random Line between Sec^s. 26 and 35.

Var. 13°. E

40.00 Set stake for temporary 1/4 Sec. cor.

80.16 Intersect East line 30 links North of the Cor. to Sec^s. 25. 26. 35 and 36 from which Cor B. run N. 89°. 47' W on a true line between Sec^s. 26 and 35

Var. 13°. E

40.08 Set post 4' x 3" □ 1 ft in ground deposite charred stake and raise mound of earth 2½ x 3' □ with pits 12 x 24" 1 ft deep as per instructions for 1/4 Sec. cor.

80.16 Thence cor to Sec^s. 26. 27. 34 & 35

Land hilly

Soil 3°. rate

North between Sec^s 26 and 27

Var. 13°. 00

40.00 Set post 4' x 3" □ 1 ft in ground deposite charred stake and raise mound of earth 2½ x 3' □ with pits 12 x 24' 1 ft deep as per instructions for 1/4 Sec cor.

80.00 Set post 4' x 3" □ 1 ft in ground deposite charred stake and raise mound of earth 2½ x 3' □ with pits 12 x 24" 1 ft deep as per instructions for the cor to Sec^s. 22. 23. 26 and 27

Land hilly

Soil 3°. rate

15 T. 19 N. R. 23 W.

East on a random Line between Sec^s. 23 and 26.
Var. 13°.00 E

40.00 Set stake for temporary 1/4 Sec Cor

80.00 Intersect East line 10 links North of the Cor. ~~to~~ Sec^s. 23. 24. 25 & 26 from which Cor. I run N 89° 56' W on a true line between Sec^s 23 and 26. Var. 13° E

40.00 Set post 4' x 3" □ 1 ft in ground deposite charred stake and raise mound of earth 2½ x 3' □ with pits 12 x 24" 1 ft deep as per instructions for 1/4 Sec. cor

80.00 the Cor to Sec^s. 22. 23. 26 and 27

Land hilly
Soil 3^d. rate

16 T. 19 N. R. 23 W.

North between Sec^s 22 and 23.
Var. 12° 55' E

40.00 Set post 4' x 3" □ 1 ft in ground deposite charred stake and raise mound of earth 2½ x 3' □ with pits 12" x 24" 1 ft deep as per instructions for 1/4 Sec. Cor.

80.00 Set post ~~4'x~~ 3" □ 1 ft in ground deposite charred stake and raise mound of earth 2½ x 3' □ with pits 12 x 24" 1 ft deep as per instructions for the Cor to Sec^s. 14. 15. 22 and 23.

Land hilly
Soil 3^d. rate.

T. 19 N. R. 23 W

East on a random Line between Sect. 14 and 23.

Var. 13° 00 E

40.00 Set stake for temporary 1/4 Sec. Cor.

80.10 Intersect East line 20 links North of the Cor to Sects. 13. 14. 23 and 24 from which Cor I run S 89° 51' W on a true line between Sects 14 and 23.

Va. 13° 00 E

40.05 Set post 4' x 3" □ 1 ft in ground deposite charred stake and raise mound of Earth 2½ x 3' □ with pits 12 x 24" 1 ft deep as per instructions for 1/4 Sec. cor.

80.10 The Cor. to Sects. 14. 15. 22 & 23.

Land hilly

Soil 3rd rate.

T. 19 N. R. 23 W.

North between Sects. 14 and 15.

Va. 12° 55' E.

40.00 Set post 4' x 3" □ 1 ft in ground deposite charred stake and raise mound of earth 2½ x 3' □ with pits 12 x 24" 1 ft deep as per instructions for 1/4 Sec cor

80.00 Set post 4' x 3" □ 1 ft in ground deposite charred stake and raise mound of earth 2½ x 3" □ with pits 12 x 24" 1 ft deep as per instructions for the cor to Sects, 10. 11. 14 and 15'

Land hilly

Soil 3rd rate

T. 19 N. R. 23. W

East on a random Line between Sec^s 11 and 14

Var. 13° E.

~~40.00 Set stake for~~
~~40.00 Set post 4' x 3" □ 1 ft in ground deposite charred stake and raise mound of earth 2½ x 3' □ with pits 12 x 24" 1 ft deep as per instructions for ¼ Sec cor~~

40.00 Set stake for temporary ¼ Sec Cor

79.70 Intersect East line at the Cor to Sec^s 11. 12. 13 and 14 from which Cor I run due West on a true line between Sec^s. 11 & 14.

Var. 13° E

39.85 Set post 4' x 3" □ 1 ft in ground deposite charred stake and raise mound of earth 2½ x 3' □ with pits 12 x 24" 1 ft deep as per instructions for ¼ Sec. cor.

79.70 the Cor to Sec^s. 10. 11. 14. & 15

Land hilly
Soil Sand

T. 19 North R. 23. W.

North between Sec^s 10 and 11

Var. 12° 45' E

40.00 Set post 4' x 3" 1 ft in ground deposite charred stake and raise mound of Earth 2½ x 3' □ with pits 12 x 24" 1 ft deep as per instructions for ¼ Sec cor

80.00 Set post 4' x 3" □ 1 ft in ground deposite charred stake and raise mound of earth 2½ x 3" □ with pits 12 x 24' 1 ft deep as per instructions for the cor to Sec^s. 2. 3. 10 and 11.

Land hilly
Soil 3^d Rate

T. 19 N. R. 23 W

Chains	
	East on a random line between Sect. 2 and 11
	Var. 13°.00
40.00	Set stake for temporary ¼ Sec Cor
80.30	Intersect East line 20 links North of the Cor to Sect 1. 2. 11 and 12 from which Cor I run S. 89°.57' W on a true line between Sect 2 and 11.
	Var. 13° E
40.~~14~~ 15	Set post 4'x3" □ 1 ft in ground deposit charred stake and raise mound of earth 2½x3' □ with pits 12x24" 1 ft deep as per instructions for ¼ Sec Cor
80.30	The Cor to Sect 2. 3. 10 and 11
	Land hilly
	Soil Sand

T. 19 N. R. 23 W.

	North on a random line between Sect. 2 and 3.
	Var. 12°.40' E
40.00	Set post for temporary ¼ Sec. Cor
79.40	Intersect North line of the Township 30 links West of the Cor to Secs. 2 and 3 from which Cor I run S. 13' W on a true line between Sect. 2 and 3.
	Var. 12° 40'
39.40	Set post 4'x3" □ 1 ft in ground deposit charred stake and raise mound of earth 2½x3' □ with pits 12'x24" 1 ft deep as per instructions for ¼ Sec. Cor
79.40	The Cor to Sect 2. 3. 10 & 11
	Land hilly
	Soil Sandy

North between 33 and 34
Var 13°. E

40.00 Set post 4' x 3" □ 1 ft in ground deposite charred stake and raise mound of earth 2½ x 3½' □ with pits 12 x 24" 1 ft deep as per instructions for ¼ Sec. Cor

80.00 Set post 4' x 3" □ 1 ft in ground deposite charred stake and raise mound of earth 2½ x 3½' □ with pits 12 x 24" 1 ft deep as per instructions for the Cor to Secs. 27. 28. 33 and 34

Land hilly
Soil 3d. rate

East on a random Line between Sect. 27 and 34.
Var. 13°. E.

40.00 Set stake for temporary ¼ Sec. Cor

79.71 Intersect East line 16 links South of the Cor to Sect 26. 27. 34 & 35 from which Cor I run S. 89° 53' W on a true line between Sects. 27 and 34
Var 13° E.

39.85½ Set post 4' x 3" □ 1 ft in ground deposite charred stake and raise mound of earth 2½ x 3½' □ with pits 12 x 24" 1 ft deep as per instructions for ¼ Sec. Cor

79.71 the Cor to Secs 27. 28. 33 and 34

Land hilly
Soil 3d. rate

T. 19 N. R. 23. W

North between Sec 27 and 28
Var. 13° E

40.00 Set post 4'x3" □ 1 ft in ground deposite charred stake and raise mound of earth 2½ x 3½' □ with pits 12 x 24" 1 ft deep as per instructions for ¼ Sec Cor

80.00 Set post 4'x3" □ 1 ft in ground deposite charred stake and raise mound of earth 2½ x 3½' □ with pits 12 x 24" 1 ft deep as per instructions for the Cor to Sec. 21. 22. 27 and 28

Land hilly
Soil 3d rate

T. 19. N. R. 23. W

East on a random line between Sec. 22 and 27.
Var 13° E

40.00 Set stake for temporary ¼ Sec cor

79.60 Intersect East line 18 links South of the Cor to Sec. 22. 23. 26 and 27 from which cor I run S. 89°52 W on a true line between Secs. 22 & 27
Var 13° E

39.80 Set post 4'x3" □ 1 ft in ground deposite charred stake and raise mound of earth 2½ x 3½' □ with pits 12"x24" 1 ft deep as per instructions for ¼ Sec Cor

79.60 The Cor to ~~Tow~~ Sec. 21. 22. 27 and 28.

Land hilly
Soil 3d rate

T. 19 S. R. 23 W

Chains	
	North between Secs 21. and 22
	Var. 12° 55'
40.00	Set post 4' x 3" □ 1 ft in ground deposite charred stake and raise mound of earth 2½ x 3½' □ with pits 12" x 24" 1 ft deep as per instructions for ¼ Sec. cor
80.00	Set post 4' x 3" □ 1 ft in ground deposite charred stake and raise mound of earth 2½ x 3½' □ with pits ~~for~~ 12" x 24" 1 ft deep as per instructions for the Cor to Secs. 15. 16. 21. and 22
	Land hilly
	Soil sand

T. 19 S. R. 23 W

	East on a random line between Secs. 15 and 22
	Var 13° E
40.00	Set stake for temporary ¼ Sec Cor.
79.90	Intersect East line 16 links North of the Cor. to Secs 14. 15. 22 and 23, from which Cr. 2 run S. 89° 53' W on a true line between Secs 15 and 22. Var. 13° E
39.95	Set post 4' x 3" □ 1' in ground deposite charred stake and raise mound of earth 2½ x 3½ □ with pits 12" x 24" 1 ft deep as per instructions for ¼ Sec Cor
79.90	the Cor to Secs 15. 16. 21 and 22
	Land hilly
	Soil 3d rate

North between Sec. 15 and 16.
Var. 12° 55' E

40.00 Set post 4' x 3" □ 1 ft in ground deposite charred stake and raise mound of earth 2½ x 3½' □ with pits 12" x 24" 1 ft deep as per instructions for ¼ Sec. Cor

80.00 Set post 4' x 3" □ 1 ft in ground deposite charred stake and raise mound of earth 2½ x 3½' □ with pits 12 x 24" 1 ft deep as per instructions for the Cor to Sec. 9. 10. 15 and 16.

Land hilly
Soil Sand.

East on a random line between Sec. 10 and 15
Var 13°. 00 E

40.00 Set post for temporary ¼ Sec. Cor.

80.10 Intersect East line 11 links North of the Cor. to Sec. 10. 11. 14 and 15 from which Cor I run N. 89° 55' W on a true line between Sec. 10. and 15
Var. 13°. 00 E

40.05 Set post 4' x 3" □ 1 ft in ground deposite charred stake and raise mound of Earth 2½ x 3½' □ with pits 12 x 24" 1 ft deep as per instructions for ¼ Sec. Cor.

80.10 the Cor to Sec. 9. 10. 15 and 16.

Land hilly
Soil Sand.

T. 19 N. R. 23 W.

North between Sec. 9 and 10
Var. 12° 45' E

40.00 Set post 4' x 3" □ 1 ft in ground deposit charred stake and raise mound of Earth 2½ x 3½' □ with pits 12 x 24" 1 ft deep as per instructions for ¼ Sec. Cor.

80.00 Set post 4' x 3" □ 1 ft in ground deposit charred stake and raise mound of earth 2½ x 3½' □ with pits 12 x 24" 1 ft deep as per instructions for the Cor to Sec. 3. 4. 9 and 10

Land hilly
Soil Sand

T. 19 N. R. 23 W.

East on a random line between Sec. 3 and 10.
Var. 13° E

~~40.00 Set post 4' x 3" □ 1 ft in ground deposit charred stake and raise mound of Earth 2½ x 3½' □ with pits 12 x 24" 1 ft deep as per~~ instructions for

40.00 Set stake for temporary ¼ Sec Cor

80.00 Intersect East line 11 links South of the Cor to Sec. 2. 3. 10 and 11 from which Cor I run S 89° 55' W on a true line between Sec. 3 and 10
Var. 13° E

40.00 Set post 4' x 3" □ 1 ft in ground deposit charred stake and raise mound of earth 2½ x 3½' □ with pits 12 x 24" 1 ft deep as per instructions for ¼ Sec Cor

80.00 the Cor to Sec. 3. 4. 9 and 10

Land hilly
Soil Sand.

T. 19 N. R. 23 W.

North on a random Line between Secs. 3 and 4.

Var 12° 40' E

40.00 Set stake for temporary 1/4 Sec. Cor

79.30 Intersect North line of the Township 14 links East of the Cor to Secs 3 and 4 from which Cor. I run S 6' E on a true line between Secs 3 and 4

Var. 12° 40' E

39.30 Set post 4' x 3" □ 1 ft in ground deposite charred stake and raise mound of earth 2½ x 3½' □ with pits 12 x 24" 1 ft deep as per instructions for the ~~Cor to~~ 1/4 Secs Cor.

79.30 The Cor to Secs 3. 4. 9 and 10

Land hilly

Soil Sand.

T. 19 N. R. 23 W.

North between Secs 32 and 33

Var. 13° E

40.00 Set post 4' x 3" □ 1 ft in ground deposite charred stake and raise mound of earth 2½ x 3½' □ with pits 12 x 24" 1 ft deep as per instructions for 1/4 Sec. Cor.

80.00 Set post 4' x 3" □ 1 ft in ground deposite charred stake and raise mound of earth 2½ x 3½ □ with pits 12 x 24" 1 ft deep as per instructions for the Cor to Secs 28. 29. 32 & 33.

Land hilly

Soil Sand

East on a random line between
Sect. 28 and 33.
Var 13° E.

40.00 Set stake for temporary ¼ Sec Cor
79.90 Intersect East line 28 links North
of the Cor to Sect. 27. 28. 33 & 34
from which Cor I run N. 89°48' W
on a true line between Secs
28. and 33.
Var. 13° E

39.95 Set post 4' x 3" □ 1 ft in ground
deposite charred stake and raise
mound of earth 2½ x 3½' □ with
pits 12" x 24" 1 ft deep as per
instructions for ¼ Sec Cor.
79.90 the Cor to Sect 28. 29. 32 & 33
Land hilly
Soil 3rd rate

North between Sect. 28 and 29
Var. 13°. E.

40.00 Set post 4' x 3" □ 1 ft in ground
deposite charred stake and raise
mound of earth 2½' x 3½ □ with
pits 12 x 24" 1 ft deep as per
instructions for ¼ Sec. Cor
80.00 Set post 4' x 3" □ 1 ft in ground
deposite charred stake and raise
mound of earth 2½' x 3½' □ with
pits 12 x 24" 1 ft deep as per
instructions for the Cor to
Sect. 20. 21. 28 & 29
Land hilly
Soil Sand

East on a random Line between
Sect. 21 and 28
Var 13°. E.

40.00 Set stake for temporary 1/4 Sec. Cor
79.88 Intersect East line 14 links North
of the Cor to Secs 21. 22. 27 and 28
from which Cor Brass N.89°54' W
On a true line between Sect.
21. and 28
Var 13° E

39.94 Set post 4' x 3" □ 1 ft in ground
deposit charred stake and raise
mound of earth 2½' x 3½' □ with
pits 12 x 24" 1 ft deep as per
instructions for 1/4 Sec. Cor
79.88 the Cor to Sect. 20. 21. 28 & 29
Land hilly
Soil Sand.

North between Sect. 20 and 21.
Var. 12°55' E

40.00 Set post 4' x 3" □ 1 ft in ground, deposit
charred stake and raise mound
of earth 2½ x 3½' □ with pits 12 x 24"
1 ft deep as per instructions for
1/4 Sec. Cor.

80.00 Set post 4' x 3" □ 1 ft in ground,
deposit charred stake and raise
mound of earth 2½ x 3½' □ with pits
12 x 24" 1 ft deep as per instructions
for the Cor to Sect. 16. 17. 20 & 21.
Land hilly
Soil Sand

T. 19 N. R. 23 W.

Chains	
	East on a random line between Sect 16 and 21
	Var 13° – E
40.00	Set stake for temporary ¼ Sec. Cor.
80.00	Intersect East line 22 links South of the Cor to Sect 15. 16. 21 and 22 from which Cor. I run S. 89°51' W on a true line between Sect. 16 & 21.
	Var. 13° E
40.00	Set post 4' x 3" □ 1 ft in ground deposite charred stake and raise mound of earth 2½ x 3½ □ with pits 12 x 24" 1 ft deep as per instructions for ¼ Sec. Cor.
80.00	the Cor to Sect. 16. 17. 20 & 21.
	Land hilly
	Soil Sand

T. 19 N. R. 23 W.

	North between Sect. 16 and 17
	Var. 12°55' E
40.00	Set post 4' x 3" □ 1 ft in ground deposite charred stake and raise mound of earth 2½ x 3½ □ with pits 12 x 24" 1 ft deep as per instructions for ¼ Sec Cor
80.00	Set post 4' x 3" □ 1 ft in ground deposite charred stake and raise mound of earth 2½ x 3½' □ with pits 12 x 24" 1 ft deep as per instructions for the Cor to Sect 8. 9. 16 and 17.
	Land hilly
	Soil Sand

T. 19 N. R. 23. W

East on a random Line between
Sect. 9 and 16
Var. 13°. E

40.00 Set stake for temporary ¼ Sec cor
80.00 Intersect East line 15 links South
of the Cor to Sect 9. 10. 15 and 16
from which Cor I run S. 89° 54' W
on a true line between Sect. 9 and 16
Var 13°. 00 E

40.00 Set post 4' x 3" □ 1 ft in ground
deposite charred stake and raise
mound of earth 2½' x 3½ □ with
pits 12 x 24' 1 ft deep as per in,
structions for ¼ Sec. cor
80.00 the Cor. to Sect. 8. 9. 16 and 17.
Land hilly
Soil Sand

T. 19 N. R. 23 W.

North between Sect. 8 and 9
Var. 12° 45' E

40.00 Set post 4' x 3" □ 1 ft in ground
deposite charred stake and raise
mound of earth 2½ x 3½' □ with
pits 12 x 24" 1 ft deep as per in,
structions for ¼ Sec. Cor.

80.00 Set post 4' x 3" □ 1 ft in ground
deposite charred stake and raise
mound of earth 2½ x 3½ □. with
pits 12 x 24" 1 ft deep as per in,
structions for the Cor to Sect.
4. 5. 8 and 9
Land hilly
Soil Sand

East on a random Line between
Sec. 4 and 9
Var. 13°. E

40.00 Set stake for temporary 1/4 Sec. Cor.
80.00 Intersect East line at the Cor to Secs
3. 4. 9 and 10 from which Cor I
run due West on a true Line
between Sec. 4 and 9
Var. 13° E.

40.00 Set post 4' x 3" □ 1 ft in ground
deposite charred stake and raise
mound of earth 2½ x 3½' □ with
pits 12 x 24" 1 ft deep as per
instructions for 1/4 Sec cor
80.00 the Cor to Secs. 4. 5. 8 and 9
Land hilly
Soil Sand

North on a random Line
between Sec. 4 and 5.
Var. 12°40' E

40.00 Set stake for temporary 1/4 Sec. Cor
79.42 Intersect North line of the Township
4 links West of the Cor to Secs. 4 & 5
from which cor. I run S 2' W on
a true line between Sec 4 and 5
Var. 12°40' E

39.42 Set post 4' x 3" □ 1 ft in ground
deposite charred stake and raise
mound of earth 2½ x 3½' □ with
pits 12 x 24" 1 ft deep as per
instructions for 1/4 Sec. Cor
79.42 the Cor to Secs. 4. 5. 8 and 9
Land hilly
Soil Sand

T. 19 N. R. 23 W.

North between Sec. 31 and 32.
Var. 13°- E

40.00 Set post 4' x 3" □ 1 ft in ground deposite charred stake and raise mound of earth 2½ x 3½ □ with pits 12 x 24" 1 ft deep as per instructions for ¼ Sec. cor

80.00 Set post 4' x 3" □ 1 ft in ground deposite charred stake and raise mound of earth 2½ x 3½' with pits 12" x 24" 1 ft deep as per instructions for the Cor. to Sec. 29. 30. 31 and 32.

Land hilly
Soil 3d rate.

T. 19. R. 23 W.

East on a random line between Sec. 29 and 32.
Var. 13°-. E

40.00 Set stake for temporary ¼ Sec Cor.

79.61 Intersect East line 18 links South of the Cor. to Sec. 28. 29. 32 and 33. from which Cor I run S. 89° 52' W. on a true line between Sec. 29 and 32
Var. 13°. -E.

39.80 ½ Set post 4' x 3" □ 1 ft in ground deposite charred stake and raise mound of earth 2½' x 3½' with pits 12 x 24" 1 ft deep as per instructions for ~~the~~ ¼ Sec Cor.

79.61. The Cor to Sec. 29. 30. 31 and 32

Land hilly
Soil Sand.

T. 19. N. R. 23 W.

West on a random line between Sect. 30. and 31.

Var. 13° E.

40.00 Set stake for temporary 1/4 Sec. Cor.

80.00 Intersect West line of the Township 37 links South of the Cor to Sec 30 and 31. from which Cor I run S. 89.° 44 E on a true line between Sect. 30 and 31.

Var. 13° E.

40.00 Set post 4' x 3" □ 1 ft in ground deposite charred stake and raise mound of earth 2½' x 3½' with pits 12 x 24" 1 ft deep as per instructions for 1/4 Sec Cor

80.00 the Cor to Sec. 29. 30. 31. and 32

Land hilly

Soil 3rd rate

T. 19. N. R. 23 W.

North between Sect. 29 and 30.

Var. 13° E.

20.00 head of a valley

40.00 Set post 4' x 3" □ 1 ft in ground deposite charred stake and raise mound of earth 2½' x 3½' □ with pits 12 x 24" 1 ft deep, as per instructions for 1/4 Sec Cor.

80.00 Set post 4' x 3" □ 1 ft in ground deposite charred stake, and raise mound of earth 2½' x 3½' □ with pits 12 x 24" 1 ft deep as per instructions for the Cor to Sect. 19. 20. 29 and 30

Land hilly

Soil Sand

T. 19 N. R. 23 W.

East on a random Line between Sect. 20 and 29.

Var. 13° E

40.00 Set stake for temporary ¼ Sec. Cor

79.78 Intersect East line 39 links South of the Cor to Sec. 20. 21. 28 and 29 from which Cor I run S. 89° 43' W on a true line between Sec. 20 & 29

Var 13° E

89
39.~~84~~
~~79.78~~ Set post 4' x 3" □ 1 ft in ground deposite charred stake and raise mound of earth 2½' x 3½' □ with pits 12" x 24" 1 ft deep as per instructions for ¼ Sec. Cor

79.78 the Cor to Sec. 19. 20. 29 and 30

Land hilly
Soil Sand

T. 19 N. R. 23 W.

West on a random Line between Sect. 19 and 30.

Var 13° E

22.00 Leave hills enter valley

40.00 Set stake for temporary ¼ Sec. Cor

59.00 leave valley enter hills.

79.66 Intersect West Township line 44 links South of the Cor to Sect 19 and 30. from which Cor I run S. 89° 41' E; on a true Line between Sect 19 & 30

Var. 13° E

39.66 Set post 4' x 3" □ 1 ft in ground deposite charred stake and raise mound of earth 2½ x 3½' □ with pits 12 x 24" 1 ft deep as per instructions for ¼ Sec cor.

79.66 The cor to Sec 19. 20. 29 and 30

Land Sand hills & Valley
Soil Sand in hills
2d. rate in Valleys.

T. 19 N. R. 23 W.

North between Sec.s 19 and 20.
Var. 12° 55' E

19.00 leave Sand hills enter Valley

40.00 Set post 4' x 3" □ 1 ft in ground deposite charred stake and raise mound of earth 2½' x 3½' □ with pits 12 x 24" 1 ft deep as per instructions for ¼ Sec. cor.

80.00 Set post 4' x 3" □ 1 ft, in ground deposite charred stake and raise mound of earth 2½ x 3½' with pits 12 x 24" 1 ft deep as per instructions for the cor to Sec.s 17. 18. 19 and 20.

Land Sand hills & Valley
Soil Sandy and 2d rate in Valley

T. 19 N. R. 23 W.

East on a random line between Sec.s 17 and 20.
Var. 13° E

40.00 Set stake for temporary ¼ Sec. Cor.

80.00 Intersect East line at the Cor. to Sec.s 16. 17. 20 & 21. from which Cor I run due West on a true line between Sec.s 17 and 20.
Var. 13° E

40.00 Set post 4' x 3" □ 1 ft in ground deposite charred stake and raise mound of earth 2½' x 3½' □ with pits 12 x 24" 1 ft deep as per instructions for ¼ Sec Cor.

80.00 the Cor. to Sec.s 16. 17. 20 & 21.

Land hilly
Soil 3d rate.

T. 19 N., R. 23 W.

West on a random line between Sect. 18 and 19.

Var. 13°. E.

40.00 Set post for temporary 1/4 Sec Cor.

78.80 Intersect West line of the Township 21. links North of the Cor. to Sect. 18 and 19, from which Cor. I run N. 89°51' E on a true line between Sect. 18 & 19.

Var. 13°. E.

38.80 Set post, 4' x 3" □ 1 ft in ground deposite charred stake and raise mound of earth 2½' x 3½' □ with pits 12 x 24" 1 ft deep as per instructions for 1/4 Sec. Cor.

78.80 The Cor. to Sect. 17. 18. 19 & 20.

Land level prairie.

Soil 2d. rate.

T. 19. N. R. 23 W.

North between Sect 17 and 18

Var. 12°.55.

2.00 enter Sand hills

40.00 Set post 4' x 3" □ 1 ft in ground deposite charred stake and raise mound of earth 2½' x 3½' □ with pits 12" x 24" 1 ft deep as per instructions for 1/4 Sec Cor.

80.00 Set post 4' x 3" □ 1 ft in ground deposite charred stake and raise mound of earth 2½ x 3½' □ with pits 12 x 24" 1 ft deep as per instructions for the Cor to Sect. 7. 8. 17 and 18

Land hilly

Soil 3d rate.

East on a random line between
Sec^s. 8 and 17.
Var 13° E
40.00 Set stake for temporary 1/4 Sec. Cor.
80.40 Intersect East line 7 links South of
the Cor to Sec^s. 8. 9. 16 and 17. from
which Cor I run S. 89° 57 W on
a true line between Sec^s. 8 and 17.
Var. 13° E
40.20 Set post 4' x 3" □ 1 ft in ground
deposite charred stake and raise
mound of earth 2½ x 3½' □ with pits
12 x 24" 1 ft deep as per in,
structions for 1/4 Sec. Cor
80.40 the Cor. to Sec^s 7. 8. 17 & 18.
Land hilly
Soil Sand

West on a random line between
Sec^s. 7 and 18.
Var. 13° E.
40.00 Set stake for temporary 1/4 Sec. Cor.
78.26 Intersect West Township line at the Cor
to Sec^s. 7 and 18 from which Cor I run
due East on a true line between
Sec^s. 7 and 18
Var. 13° E
38.26 Set post 4' x 3" □ 1 ft in ground
deposite charred stake and raise
mound of earth 2½ x 3½' □ with
pits 12" x 24" 1 ft deep as per
instructions for 1/4 Sec. Cor.
78.26 The Cor to Sec^s. 7. 8. 17 and 18
Land hilly
Soil 3^d rate.

North between Secs. 7 and 8
Var. 12° 45' E

40.00 Set post 4' x 3" □ 1 ft in ground deposit charred stake and raise mound of earth 2½ x 3½' □ with pits 12 x 24" 1 ft deep as per instructions for ¼ Sec. Cor.

80.00 Set post 4' x 3" □ 1 ft in ground deposit charred stake and raise mound of earth 2½ x 3½' □ with pits 12 x 24" 1 ft deep as per instructions for ~~¼~~ the Cor to Sections 5. 6. 7. and 8

Land hilly
Soil 3d rate

~~East between~~
East on a random line between Secs. 5 and 8
Var. 13° E.

40.00 Set stake for temporary ¼ Sec. Cor

80.22 Intersect East line 19 links North of the Cor to Secs. 4. 5. 8 and 9. from which Cor. I run N. 89° 52' W. on a true line between Secs. 5 and 8
Var. 13° E.

40.11. Set post 4' x 3" □ 1 ft in ground deposit charred stake and raise mound of earth 2½ x 3½" □ with pits 12 x 24" 1 ft deep as per instructions for ¼ Sec. Cor.

80.22 the Cor to Secs. 5. 6. 7. and 8
Land hilly
Soil 3d rate.

T. 19 N. R. 23 W.

West on a random Line between
Sec. 6 and 7.
Var. 13° E.

40.00 Set stake for temporary ¼ Sec Cor
78.50 Intersect West Township line 20 links
North of the Cor to Sec 6 and 7
from which Cor I run N. 89° 51' E
on a true Line between Sec. 6 and 7
Var. 13°. E

38.50 Set post 4' x 3" □ 1 ft in ground
deposite charred stake and raise
mound of earth 2½ x 3½" □ with
pits 12 x 24" 1 ft deep as per
instructions for ¼ Sec. Cor.
78.50 the Cor to Sec 5. 6. 7. and 8.
Land hilly
Soil 3d. rate

T. 19 N. R. 23 W.

North on a random Line between
Sec 5 and 6.
Var. 12° 40' E.

40.00 Set stake for temporary ¼ Sec. Cor.
80.02 Intersect North line of Township
at the Cor to Sec 5 and 6. from
which Cor I run South on a true
line between Sec. 5 and 6.
Var. 12° 40' E

40.02 Set post 4' x 3" □ 1 ft in ground
deposite charred stake and raise
mound of earth 2½ x 3½' □ with
pits 12 x 24" 1 ft deep as per
instructions for ¼ Sec. Cor.
80.02 the Cor to Sec. 5. 6. 7 and 8.
Land hilly
Soil Sand.

General Description.

There is no water in this Township, the Surface of the Land is hilly and the Soil through out Sand; unfit for cultivation but good for grazzing.

A list of the names of the individuals who assisted in running Meandering and marking the sub-divisions lines and corners of the foregoing Field notes of Township 19 North of Range Twenty three (23) West of the sixth principal Meridian

William F Gardner Chainman
Douglas Conner "
Alonzo G Randall Moundman
Alfred C Tuers Flagman

We hereby certify that we assisted David V Stephenson Deputy surveyor in surveying subdivisions lines of Township No 19 North of the Base Line of Range No 23 West of the sixth principal meridian and that said Township has been in all respects to the best of our Knowledge and belief well and faithfully surveyed and the Boundary monuments planted according to the instructions furnished by the surveyor General and of dimensions character, construction and marking and in the manor as specifically described in the foregoing field notes

William F Gardner Chainman
Douglas Conner B.
Alonzo G Randall Moundman
Alfred C Tuers Flagman
Compassman

Subscribed and sworn to by the above parties before me a Co Clerk in and for Dawson Co Neb. this 16th day of Aug AD 1873

I H McColl
Co Clerk
Dawson Co
Neb

We [illegible]
Davi[illegible]
[illegible]
of the [illegible]
of [illegible]
[illegible]
[illegible]
[illegible]
[illegible] to
the [illegible]
General a[illegible]
[illegible]

Moundman
Flagman
Compassman

Subscribed and sworn to by the above named parties before me a County Clerk in and for Dawson County Neb this 16th day of August 1873

I H McColl
County Clerk

I David V Stephenson do Solemly swear that in pursuance of a Joint contract No 73 wherein David V Stephenson and James L Slocum are Joint contractors with E E Cunningham United States Surveyor General for the District of Nebraska and Iowa bearing date the 14 day of May 1873

I have well and faithfully & Truly in my own proper person and in strict conformity with instructions of the Surveyor General the surveying manuel and the Laws of the United States surveyed all those points or portions of Township No 19 North of the Baseline of Range 23 West of the sixth Principal meridian in the State of Nebraska as are represented in the foregoing Field notes as having been surveyed under my direction and I further solemly swear ~~that the foregoing are the true and original Field notes of such survey~~

that all the corners of said survey have been Established and perpetuated in strict accordance with the Surveying Manual, printed instructions and special instructions of the surveyor General, of dimensions, character, construction and marking and in the manor specifically described in the foregoing field Notes, and that the foregoing are the true and Origonall field Notes of such Survey

David V Stephenson

Deputy Surveyor

Subscribed & sworn to by the said David V. Stephenson Dep Surr. before me a Notary Public within & for Cass Co. Neb this 15th day of Sept. AD 1873

Tho Pollock
Notary Public

Subscribed & by the said David V. Stephenson Dep Surveyor and Sworn to before me this a County Clerk in and for Douglas Co. Neb this 18th day of August AD 1873

J H McColl
County Clerk

Surveyor General's Office

Plattsmouth 1873

The foregoing field notes of the survey and subdivision of Townships No 13 North of the Base Line of Range No 23 West of the 6th P.M. in Nebraska executed by David V. Stephenson under joint contract No. 73. bearing date May 14th 1873. wherein David V Stephenson and James L Bloom are joint contractors; in the months of June & July 1873; having been critically examined, the necessary corrections and explanations made - the said field notes and surveys they describe are hereby approved

E. E. Cunningham
Surveyor General

Field Notes
of
The Survey and subdivisions
of Township No 20 N Range 23 W
of the 6th P M in the
State of Nebraska

Executed By
James L Slocum Deputy
Surveyor under Joint contract
No 73 dated May 14th 1873
Survey
Commenced June 27th 1873
Completed July 2nd 1873
List of names of
persons employed to assist
in surveying this Township
showing the respective capac-
-ties in which they acted

A. M. Forbes Chainman
Albert Rowen "
Cyrus Tuers Moundman
John Black Flagman

Under Diagram to Township 20 North range 23 West of the 6th P.M.

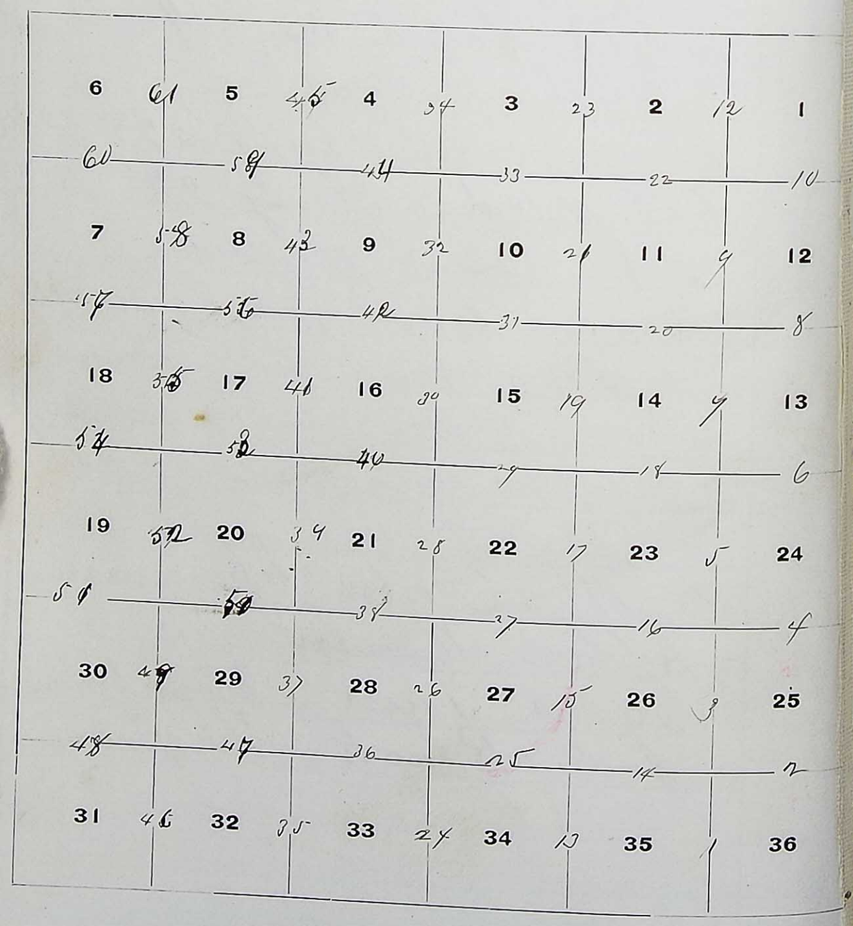

To determine the proper adjustment of my compass for the subdivision of this Township I commenced at the corner to Townships 19 & 20 N Ranges 22 & 23 West and run North on a blank line along the east boundary of SEC 36

Va 12°50' East.

4000 The 1/4 Sec cor

8888 Corner to Sec 25 & 36

Therefore to run a line Parallel with this line I must run at a variation of 12°50' East

T. 20. N. R. 23. W. 6th P. M.

Chains	
	From the corner to secs. 35 & 36 on the south boundary of Township I run North bet sec 35 & 36
	Va 12°50' East
40.00	Set Post 4 by 3 □ by 1 ft in ground deposit charred stake raised mound of Earth 2 ft by 4½ □ with pits 12 x 24 x 12 deep as per instruction for ¼ sec cor
65.00	Enter valley Bears. S.E
80.00	Set Post ¼ ft by 3 □ 1 ft in ground deposit charred stake raised mound of Earth 2 by 4½ □ with pits 12 x 24 x 12 deep as per instruction for cor to sec. 25, 26, 35 & 36
	South part of this sec is Sand Hills the valley sand

T. 20. N. Range 23. W. 6th P. M.

Chains	
	East on a random line bet sec 25 & 36
	Va 12°50'
5.50	Slough 20 links wide Bears S.E.
10.50	Pond 1.00 wide
19.00	Leave valley enter Sand Hills
40.00	Set Post for temporary ¼ sec cor
79.75	Intersect east boundary Township at cor to secs. 25 & 36 from which cor I run West on true bet sec 25 & 36
	Va 12°50' East
398.7½	Set Post 4 by 3 □ by 1' in ground deposit charred stake raised mound of earth 2 ft by 4½ □ with pits 12" x 24" by 12" deep as per instruction for ¼ sec cor
79.75	Corner to sec 25, 26, 35 & 36

Soil 3rd rate sand

T 20 N Range 23 W 6th P M

Chains	
	North bet SECs 25 & 26 Va 12°50' E
19.00	Leave Valley Bears S E Enter Sand Hills
40.00	Set Post 4 ft by 3" □ by 1 ft in ground deposit charred stake raised mound of earth 2 x 4½ □ with pits 12" x 24 x 12" deep as per instruction for ¼ SEC cor
80.00	Set Post 4" by 3" □ by 1 in ground deposit charred stake raised mound of earth 2 ft high by 4½ □ with pits 12" x 24" x 12" deep as per instruction for cor to SECs 23 24 25 & 26 — Land Sand Hills

T 20 N Range 23 W 6th P M

Chains	
	East on a random line bet SECs 24 & 25 Va 12°50' E
40.00	Set Post for temporary ¼ SEC cor
80.05	Closed at cor to SECs 24 & 25 from which cor I run west on a true line bet secs 24 & 25 Va 12°50' E
40.02½	Set Post 4 ft by 3 □ 1 ft in ground deposit charred stake raised mound earth 2 ft high by 4½ □ with pits 12 x 24" x 12" deep as per instruction for ¼ SEC cor
~~80.05~~	~~Intersect east boundary of Township~~
80.05	Corner to SECs 23.24.25 & 26

Land Broken Sand Hills

T 20 N Range 23 W 6th P M

Chains	
	North bet SECs 23 & 24
	Va 12°50' East
40.00	Set Post 4 ft by 3" □ 1 ft in ground deposit charred stake raised mound of earth 2 ft high by 4½ □ with pits ~~as~~ 12" x 24" x 12" deep as per instruction for 1/4 SEC cor
80.00	Set Post 4 ft by 3" □ 1 ft in ground deposit charred stake raised mound of Earth 2 ft high by 4½ □ with pits 12" x 24" x 12" deep as per instruction for cor to SECs 13, 14, 23 & 24

Land Broken Sand Hills

T 20 N Range 23 W 6th P M

Chains	
	East on a random line bet SECs 13 & 24
	Va 12°50' East
40.00	Set Post for temporary 1/4 SEC cor
79.88	Intersect East boundary of Township 23 links N of cor to SECs 13 & 24 from which corner I run N 89°50' W on a true line bet SECs 13 & 24
	Va 12°50' East
39.94	Set post 4" by 8 □ 1 ft in ground deposit charred stake raised mound Earth 2 ft high by 4½ □ with pits 12" x 24" x 12" deep as per instruction for 1/4 SEC cor
79.88	Corner to SECs 13, 14, 23 & 24.

Land Broken Sand Hills

T 20 N Range 23 W 6th P M

Chains	
	North bet secs 13 & 14
	Va 12°50' E
40.00	Set post ~~for temporary 1/4 sec cor~~ 4 ft by 3" □ 1 ft ~~in ground with pits~~ in ground deposit charred stake raised mound of earth 2 ft high by 4½ □ with pits 12" X 24" X 12" deep as per instruction for 1/4 sec corner
80.00	Set Post 4 ft by 3" □ 1 in ground deposit charred stake raised mound of earth 2 ft by 4½ ft □ with pits 12 X 24 X 12" deep as per instruction for cor to secs 11, 12, 13 & 14
	Land Broken Sand Hills

T 20 N Range 23 W 6th P M

Chains	
	East on a random bet secs 12 & 13
	Va 12°50' E
40.00	Set post for temporary 1/4 sec cor
80.30	Intersect east boundary of Township 35 links N of cor to secs 12 & 13 from which cor I run N 89°45' W on a true line bet secs 12 & 13
	Va 12°50' E
40.15	Set post 4 ft 3" □ by 1 ft in ground deposit charred stake raised mound of earth 2 ft high with pits 12" X 24" by 12" deep as per instruction for 1/4 sec cor
80.30	cor to secs 11, 12, 13 & 14
	Land Broken Sand Hills

T 20 N Range 23 W 6th PM

Chains	
	North bet secs. 11 & 12 N 12°50' E
40.00	Set Post 4 ft by 3" □ by 1 ft in ground deposit charred stake raised mound of Earth 2 ft high with pits 12" x 24" by 12" deep as per instruction for 1/4 Sec cor
80.00	Set post 4 ft by 3" □ by 1 ft in ground deposit charred stake raised mound of earth 2 ft high with pits 12" x 24" by 12" deep as per instruction for cor to secs. 1, 2, 11 & 12
	Land Broken Sand Hills

T 20 N Range 23 W 6th PM

Chains	
	East on a random line bet secs. 1 & 12 N 12°50' E
40.00	Set post for Temporary 1/4 Sec cor
80.60	Intersect east boundary of Township 20 links North of cor to sec 1 & 12 from which cor I run North 89°51' W on a true line bet secs. 1 & 12 N 12°50' E
40.30	Set post 4 ft by 3" □ by 1 in ground deposit charred stake raised mound of earth 2 ft by 4½ □ with pits 12" x 24" x 12" deep as per instruction for 1/4 Sec cor
80.60	Corner to secs. 1, 2, 11 & 12
80.00	Land Sand Hills

T 20 N Range 23 W 6th P M

Chains	
	North bet Secs 1 & 2
	Va 12°50' E
40.00	Set Post for temporary ¼ Sec Cor
72.20	Intersect North boundary of Township, 13.86 °

T 20 N Range 23 W 6th P M

Chains	
	North on a true line bet. Secs 1 & 2
	Va 12°50' E
40.00	Set Post 4' x 3" □ 1 ft in ground deposite charred stake and raise mound of earth 2½ x 3½ □ with pits 12 x 24" 1 ft deep as per instructions for ¼ Sec. Cor.
72.20	Intersect ~~North bw of the Township~~ 5th Stand. Parallel N. 14.00 chains East of ~~the~~ ¼ Sec Cor of Sec. 36. of Town 21. N. R. 23 W.
	~~Land hilly~~
	~~Soil Sand~~
	Set 3 cornered Post 4' long 1 ft in ground, deposite charred stake and raised mound of earth 2½ x 3½ □ with pits 12' x 24" 1 ft deep as per instructions for closing Cor to Secs. 1 and 2.
	Land hilly
	Soil Sand
	June 27th 1873

North between Sec. 34 and 35
Var. 12°.50'. E

40.00 Set post 4' x 3" □ 1 ft in ground deposite charred stake and raise mound of earth 2½ x 3½' □ with pits 12 x 24" 1 ft deep as per instructions for ¼ Sec Cor.

80.00 Set post 4' x 3" □ 1 ft in ground deposite charred stake and raise mound of earth 2½ x 3½' □ with pits 12 x 24" 1 ft deep as per instructions for the Cor to Secs 26. 27. 34 and 35.

Land rolling
Soil 3d rate.

East on a random Line between Secs 26 and 35'
Var. 12° 50' E

40.00 Set stake for temporary ¼ Sec cor.

74.00 leave hills enter Valley

79.92 Intersect East line 18 links North of the Cor to Secs 25. 26. 35 and 36. from which Cor I run N 89°.52' W on a true Line between Secs 26. and 35. - Var. 12°. 50'. E.

39.96 Set post 4' x 3" □ 1 ft in ground deposite charred stake and raise mound of earth 2½ x 3½ □ with pits 12" x 24" 1 ft deep as per instructions for ¼ Sec. cor -

79.92. the Cor. to Secs 26. 27. 34 and 35.

Land hilly & rolling
Soil 3d rate.

T. 20. N. R. 23. W

North between Secs 26 and 27.
Var. 12° 50' E

40.00 Set post 4' x 3" □ 1 ft in ground deposite charred stake and raise mound of earth 2½ x 3½' □ with pits 12 x 24" 1 ft deep as per instructions for ¼ Sec. Cor.

80.00 Set post 4' x 3" □ 1 ft deep in ground deposite charred stake and raise mound of earth 2½ x 3½ □ with pits 12 x 24" 1 ft deep as per instructions for the Cor to Secs. 22. 23. 26 & 27

Land rolling
Soil 3d rate

T. 20 N. R. 23. W.

East on a random line between Secs. 23 and 26.
Var. 12° 50' E

40.00 Set stake for temporary ¼ Sec. Cor

79.62 Intersect East line 21. links North of the Cor to Secs 23. 24. 25 and 26. from which Cor I run N 89° 51' W on a true line between Secs 23 and 26
Var. 12° 50' E

39.81 Set post 4 x 3" □ 1 ft in ground deposite charred stake and raise mound of earth 2½ x 3½ □ with pits 12 x 24" 1 ft deep as per instructions for ¼ Sec. Cor.

79.62 the Cor to Secs 22. 23. 26 and 27.

Land hilly
Soil 3d rate

T. 20. N. R. 23 W

North between Sec. 22 and 23.
Var. 12° 50' E

40.00 Set post 4' x 3" □. 1 ft in ground deposite charred stake and raise mound of earth 2½' x 3½' □ with pits 12 x 24" 1 ft deep as per instructions for ¼ Sec. Cor.

80.00 Set post 4' x 3" □ 1 ft in ground deposite charred stake and raise mound of earth 2½ x 3½' □ with pits 12 x 24" 1 ft deep as per instructions for the Cor. to Sec. 13. 14. 23 & 24

Land hilly
Soil 3d rate

T. 20. N. R. 23 W.

East on a random Line between Sec. 14 and 23.
Var. 12° 50' E

40.00 Set stake for temporary ¼ Sec. Cor

80.00 Intersect East line 9 links. South of the Cor to Sec. 13. 14. 23 and 24 from which Cor I. run S. 89° 56' W on a true Line between Sec. 14 and 23.
Var 12° 50' E

40.00 Set post 4' x 3" □ 1 ft in ground deposit charred stake and raise mound of earth 2½ x 3½' □ with pits 12 x 24" 1 ft deep as per instructions for ¼ Sec. Cor.

80.00 the Cor to Sec. 13. 14. 23 & 24.

Land hilly
Soil 3d rate

North between Secs 14 and 15

Var. 12° 50' E.

40.00 Set post 4' x 3" □ 1 ft in ground, deposite charred stake and raise mound of earth 2½ x 3½' □ with pits 12 x 24" 1 ft deep as per instructions for ¼ sec. cor.

80.00 Set post 4' x 3" □ 1 ft in ground, deposite charred stake and raise mound of earth 2½ x 3½' □ with pits 12 x 24" 1 ft deep as per instructions for the cor to Secs 10. 11. 14 and 15.

Land hilly
Soil 3d rate

East on a random line between Secs. 11 and 14

Var. 12° 50' E

40.00 Set stake for temporary ¼ sec. cor

80.24 Intersect East line at the cor. to Secs 11. 12. 13 & 14, from which cor I run due West on a true line between Secs. 11 and 14

Var. 12° 50' E

40.12 Set post 4' x 3" □ 1 ft in ground, deposite charred stake and raise mound of earth 2½ x 3½' □ with pits 12 x 24". 1 ft deep as per instructions for ¼ Secs cor.

80.24 the cor to Secs 10. 11. 14 & 15.

Land hilly
Soil Sand.

T. 20. N. R. 23. W.

North between Secs. 10. & 11
Var. 12° 50' E

40.00 Set post 4' x 3" □ 1 ft in ground deposite charred stake and raise mound of earth 2½ x 3½ □ with pits 12 x 24" 1 ft deep as per instructions for ¼ Sec. Cor.

80.00 Set post 4' x 3" □ 1 ft in ground deposite charred stake and raise mound of earth 2½ x 3½ □ with pits 12 x 24" 1 ft deep as per instructions for the cor to Secs 2. 3. 10 and 11.

Land hilly
Soil Sand

T. 20. N. R. 23 W.

East on a random line between Secs. 2 and 11.
Var. 12° 50' E

40.00 Set post for temporary ¼ Sec. Cor

80.00 Intersect East line 17 links South of the Cor to Secs 1. 2. 11. 12. from with Cor & run S. 89° 53' W. on a true line between Secs. 2 & 11.
Var. 12° 50' E

40.00 Set post 4' x 3" □ 1 ft in ground deposit charred stake and raise mound of earth 2½ x 3½ □ with pits 12 x 24" 1 ft deep as per instructions for ¼ Sec. Cor

80.00 Sec Cor. to Secs 2. 3. 10 & 11

Land hilly
Soil 3rd rate.

North on a true line between Sec 2 and 3.

Var. 12°50

40.00 Set post 4'×3"□ 1 ft in ground deposite charred stake and raise mound of earth 2½ × 3½'□ with pits 12 × 24" 1 ft deep. as per instructions for ¼ Sec. Cor

72.50 Intersect 5th St. Parallel at a point 14.00 Chains East of the ¼ Sec. Cor of Sec 35 of Town 21. R. 23.

Set 3 cornered Post deposite charred stake and raise mound of earth 2½ × 3½' □ with 3 pits 1 ft deep 12 × 24" as per instructions for ~~¼ Sec~~ Closing Cor. to Secs. 2 and 3.

Land hilly
Soil Sand.

June 28th 1873

North between Sec 33 and 34.

Var. 12°50' E

40.00 Set post 4'×3"□ 1 ft in ground deposite charred stake and raise mound of earth 2½ × 3½'□ with pits 12 × 24" 1 ft deep as per instructions for ¼ Sec. Cor.

80.00 Set post 4'×3"□ 1 ft in ground deposite charred stake and raise mound of earth 2½' × 3½' □ with pits 12 × 24" 1 ft deep as per instructions for the Cor to Secs. 27. 28. 33 and 34

Land hilly
Soil Sand.

East on a random line between
Secs. 27 and 34
Var. 12° 50' E.

40.00 Set post for temporary ¼ Sec Cor
79.85. Intersect East line 30 links South of
the Cor to Secs 26. 27. 34 & 35
from which Cor I run S. 89° 47' W on
a true line between Secs 27 and 34
Var. 12° 50' E

39.92½ Set post 4' x 3" □ 1 ft in ground
deposit charred stake and raise
mound of earth 2½' x 3½' □ with
pits 12 x 24" 1 ft deep as per
instructions for ¼ Sec Cor
79.85. the Cor to Secs 27. 28. 33 and 34
Land hilly
Soil 3rd rate

North between Secs 27 and 28
Var 12° 50' E

40.00 Set post 4' x 3" □ 1 ft in ground
deposit charred stake and raise
mound of earth 2½ x 3½' □ with
pits 12 x 24" 1 ft deep as per
instructions for ¼ Sec. Cor.
80.00 Set post 4' x 3" □ 1 ft in ground
deposit charred stake and raise
mound of earth 2½ x 3½' □ with
pits 12 x 24" 1 ft deep as per
instructions for the Cor. to Secs.
21. 22. 27 and 28
Land hilly
Soil Sand.

East on a random line between
Sec. 22 and 27
Var. 12°50' E

40.00 Set stake for temporary 1/4 Sec. Cor
80.10 Intersect East line ~~between Sec~~ 25 links
South of the Cor to Sec 22, 23, 26 & 27
from which Cor I run S. 89°49' W
on a true line between Sec. 22 & 27
Var. 12°50' E

40.05 Set post 4' x 3" □ 1 ft in ground
deposit charred stake and raise
mound of earth 2½ x 3½' □ with
pits 12 x 24" 1 ft deep as per
instructions for 1/4 Sec Cor
80.10 the Cor to Secs 21. 22. 27 & 28
Land hilly
Soil Sand.

North between Sec 21 and ~~27~~ 22
Var. 12°50' E

40.00 Set post 4' x 3" □ 1 ft in ground
deposit charred stake and raise
mound of earth 2½' x 3½' □ with
pits 12 x 24" 1 ft deep as per in-
structions for 1/4 Sec. Cor.
80.00 Set post 4' x 3" □ 1 ft in ground
deposit charred stake and raise
mound of earth 2½ x 3½' □ with
pits 12 x 24" 1 ft deep as per in-
structions for the Cor to Sec 15.
16. 21 and 22.
Land hilly
Soil Sand.

East on a random line between
Secs 15 and 22
Var. 12°50' E

40.00 Set stake for temporary 1/4 sec. cor
79.84 Intersect East line 16 links South
of the Cor to Secs 14. 15. 22 and 23
from which Cor 8 rms S. 89°53' W
on a true line between Secs 15 & 22.
Var. 12°50' E.

39.92 Set post 4' x 3" □ 1 ft in ground
deposit charred stake and raise
mound of earth 2½ x 3½' □ with
pits 12 x 24" 1 ft deep as per
instructions for 1/4 Sec. cor
79.84 the Cor to Secs 15. 16. 21. and 22

Land hilly
Soil Sand

North between Secs 15 and 16.
Var. 12°50' E

40.00 Set post 4' x 3" □ 1 ft in ground
deposit charred stake and raise
mound of earth 2½ x 3½' □ with
pits 12 x 24' 1 ft deep as per in-
structions for 1/4 Sec cor
80.00 Set post 4' x 3" □ 1 ft in ground
deposit charred stake and raise
mound of earth 2½ x 3½' □ with
pits 12 x 24" 1 ft deep as per
instructions for the Cor to Secs
9. 10. 15 and 16.

Land hilly
Soil Sand

East on a random line between
Sec. 10 and 15
Var 12°50' E
40.00 Set stake for temporary ¼ Sec cor.
79.92 Intersect East line 21 links ~~South~~ North of
the Cor to Secs 10. 11. 14 and 15 from
which Cor I run N. 89°51' W on
a true line between Sec. 10 & 15
Var. 12°50' E
39.96 Set post 4'x3" □ 1 ft in ground
deposit charred stake and raise
mound of earth 2½ x 3½ □ with
pits 12 x 24" 1 ft deep as per in-
structions for ¼ Sec. Cor
79.92 the Cor. to Secs 9. 10. 15 & 16.
Land hilly
Soil 3d rate

North between Sec 9 and 10
Var. 12°50' E
40.00 Set post 4' x 3" □ 1 ft in ground
deposit charred stake and raise
mound of earth 2½ x 3½ □ with
pits 12 x 24" 1 ft deep as per
instructions for ¼ Sec. Cor
68.00 Creek 3 lks wide runs East.
80.00 Set post 4' x 3" □ 1 ft in ground
deposit charred stake and raise
mound of earth 2½ x 3½ □ with
pits 12 x 24" 1 ft deep as per in-
structions for the Cor. to Sec.
3. 4. 9 and 10.
Land broken
Soil Sand

East on a random line between
Sec 3 and 10.
Var. 12°50' E
9.00 little Spring Branch runs SE.
40.00 Set stake for temporary 1/4 Sec. Cor
57.00 Creek 6-8 lks wide runs North
80.50 Intersect East line 19 links South
of the Cor to Sec. 2. 3. 10 & 11 from
which Cor I run S. 89°52' W on
a true line between Sec 3 and 10
Var. 12°50' E
40.25 Set post 4'x3" □ 1 ft in ground
deposit charred stake and
raise mound of earth 2½ x 3½ □
with pits 12 x 24" 1 ft deep
as per instructions for 1/4 Sec
Cor.
80.50 The Cor to Sec 3. 4. 9 & 10
Land hilly
Soil Sand

North on a true line between Sec
3 and 4
Var. 12°50' E
40.00 Set post 4' x 3" □ 1 ft in ground
deposit charred stake and raise
mound of earth 2½ x 3½' □ with
pits 12 x 24" 1 ft deep as per
instructions for 1/4 Sec Cor.
71.24 Intersect 5th Stand. Parallel
12.10 chs East of the 1/4 Sec Cor
of Sec. 34 of Township 21. N
Range 23 W.
Set post 3 cornered deposit
charred stake and raise mound
of earth 2½ x 3½' □ with 3
pits 12 x 24" 1 ft deep as
per instructions for Closing
Cor to Secs 3 & 4 on Parall. Line
Land hilly
Soil Sand

June 30th 1873

North between Sec. 32 and 33
Var. 12°50'

40.00 Set post 4' x 3" □ 1 ft in ground deposite charred stake and raise mound of earth 2½ x 3½' □ with pits 12 x 24" 1 ft deep as per instructions for ¼ Sec. Cor.

80.00 Set post 4" x 3" □ 1 ft in ground deposite charred stake and raise mound of earth 2½ x 3½' □ with pits 12 x 24" 1 ft deep as per instructions for Cor to Sec. 28. 29. 32 and 33

Land hilly
Soil Sand.

East on a random line between Sec. 28 and 33.
Var. 12°50' E.

40.00 ~~Set post 4' x 3" □ 1 ft in ground deposite charred stake and raise mound of earth 2½ x 3½' □ with pits 12 x 24" 1 ft deep as per instructions~~

40.00 Set stake for temporary ¼ Sec Cor

80.31 Intersect East line at the Cor to Sec 27. 28. 33 and 34 from which Cor I run due West on a true line between Sec. 28 and 33
Var. 12°50' E

40.15½ Set post 4' x 3" □ 1 ft in ground, deposite charred stake and raise mound of earth 2½ x 3½' □ with pits 12 x 24" 1 ft deep as per instructions for ¼ Sec. Cor

80.31 Also Cor to Sec 28. 29. 32 and 33

Land hilly
Soil Sand.

North between Sec^s 28 and 29
Var. 12° 50' E

40.00 Set post 4' x 3" □ 1 ft in ground deposite charred stake and raise mound of earth 2½ x 3½' □ with pits 12 x 24" 1 ft deep as per instructions for 1/4 Sec. Cor.

80.00 Set post 4' x 3" □ 1 ft in ground deposite charred stake and raise mound of earth 2½ x 3½' □ with pits 12 x 24" 1 ft deep as per instructions for the Cor to Sec^s. 20. 21, 28 and 29

Land hilly
Soil Sand

East on a random line between Sec^s. 21 and 28
Var. 12° 50' E

40.00 Set stake for temporary 1/4 Sec. Cor.

80.33 Intersect East line at the Cor. to Sec^s 21. 22. 27 and 28, from which Cor I run due West on a true line between Sec^s 21 and 28
Var. 12° 50' E

40.16± Set post 4' x 3" □ 1 ft in ground, deposite charred stake and raise mound of earth 2½ x 3½' □ with pits 12 x 24" 1 ft deep as per instructions for 1/4 Sec^n Cor.

80.33 the Cor to Sec. 20. 21. 28 and 29.

Land hilly
Soil 3d rate.

North between Sec. 20 and 21.
Var. 12° 50' E

40.00 Set post 4" x 3" □ 1 ft in ground deposit charred stake and raise mound of earth 2½ x 3½' □ with pits 12 x 24" 1 ft deep as per instructions for ¼ Sec Cor.

80.00 Set post 4' x 3" □ 1 ft in ground deposit charred stake and raise mound of earth 2½ x 3½' □ with pits 12 x 24" 1 ft deep as per instructions for the Cor to Sec 16. 17. 20 and 21.

Land hilly
Soil Sand.

East on a random line between Sec. 16 and 21.
Var. 12° 50'

40.00 Set stake for temporary ¼ Sec. Cor.

80.12 Intersect East line 17 links South of the Cor to Sec. 15. 16. 21. and 22 from which Cor I run S. 89° 53' W on a true line between Sec. 16 and 21.
Var 12° 50' E

40.00 Set post 4' x 3" □ 1 ft in ground deposit charred stake and raise mound of earth 2½ x 3½' □ with pits 12 x 24" 1 ft deep as per instructions for ¼ Sec. Cor

80.12 The Cor to Sec. 16. 17. 20 & 21.

Land hilly
Soil Sand

North between Sect 16 and 17
Var. 12° 50' E

40.00 Set post 4' x 3" □ 1 ft in ground; deposite charred stake and raise mound of earth ~~with~~ 2½ x 3½ □ with pits 12 x 24" 1 ft deep as per instructions for ¼ Sec Cor.

80.00 Set post 4' x 3" □ 1 ft in ground deposite charred stake and raise mound of earth 2½ x 3½ □ with pits 12 x 24" 1 ft deep as per instructions for the Cor to Sect. 8, 9 16 and 17.

Land hilly
Soil Sand

East on a random line between Sect 9 and 16.
Var. 12° 50' E

40.00 Set post for temporary ¼ Sec. Cor

80.05 Intersect East line 19 links North of the Cor to Sect. 9. 10. 15 and 16 from which Cor I run N. 89° 52' W on a true line between Sect 9 and 16.
Var. 12° 50' E

40.~~03~~ 02½ Set post 4' x 3" □ 1 ft in ground deposite charred stake and raise mound of earth 2½ x 3½ □ with pits 12 x 24" 1 ft deep as per instructions for ¼ Sec. Cor.

80.05 the Cor to Sect 8. 9. 16 and 17.

Land hilly
Soil Sand

North between Sec. 8 and 9
Var. 12° 50' E

40.00 Set post 4' x 3" □ 1 ft. in ground deposite charred stake and raise mound of earth 2½ x 3½' □ with pits 12 x 24" 1 ft deep as per instructions for ¼ Sec. Cor.

64.00 Little Creek 3 lks wide runs East

80.00 Set post 4' x 3" □ 1 ft in ground deposite charred stake and raise mound of earth 2½ x 3½ □ with pits 12 x 24" 1 ft. deep as per instructions for the Cor to Sec 4. 5. 8 and 9

Land hilly
Soil Sand

East on a random line between Sec. 4 and 9
Var. 12° 50' E

40.00 Set stake for Temporary ¼ Sec Cor

40.90 Little Creek runs South.

80.20 Intersect East line 24 links South of the Cor to Sec 3. 4. 9 and 10 from which Cor I run S. 89° 50' W on a true line between Sec. 4 and 9
Var. 12° 50'

40.10 Set post 4' x 3" □ 1 ft in ground, deposite charred stake and raise mound of earth 2½ x 3½' □ with pits 12 x 24" 1 ft deep as per instructions for ¼ Sec. Cor.

80.20 the Cor to Sec 4. 5. 8 and 9.

Land hilly
Soil Sand

T. 20 N. R. 23 W.

North on a true Line between Sec. 4 and 5.
Var 12° 50' E

40,00 Set post ~~deposite~~ 4' x 3" □ 1 ft in Ground deposite charred stake and raise mound of earth 2½ x 3½' □ with pits 12 x 24" 1 ft deep as per instructions for ¼ Sec Cor

69.50 Intersect 5th Stand Parallel 13.12 Chains East of the ¼ Sec Cor of Sec 33 of Town 21 N. R. 23 W

~~A~~ Set 3 corner Closing Cor. deposite charred stake and raise mound of earth 2½ x 3½' □ with 3 pits 12 x 24" 1 ft deep as per instructions for Closing Cor. Bees 4 & 5

Land hilly
Soil Sand

T. 20 N. R. 23 W.

North between Sect. 31 and 32.
Var. 12° 50' E

40,00 Set post 4' x 3" □ 1 ft in ground deposite charred stake and raise mound of earth 2½ x 3½' □ with pits 12 x 24" 1 ft deep as per instructions for ¼ Sec. Cor

80,00 Set post ~~4~~ 4' x 3" □ 1 ft in ground deposite charred stake and raise mound of earth 2½ x 3½' □ with pits 12 x 24", 1 ft deep as per instructions for ~~Cor~~ Cor. to Secs 29, 30, 31, and 32

Land hilly
Soil Sand

July 1st 1873

East on a random Line between
Sec. 29 and 32.
Var. 12°50' E

40.00 Set post for temporary ¼ Sec Cor
79.85 Intersect East line 12 links South
of the Cor to Secs 28. 29. 32 and 33
from which Cor I run S. 89° 55' W
on a true line between Sec. 29 and
32 Var 12°50' E
39.92½ Set post 4'x3" □ 1 ft in ground
deposit charred stake and rais
mound of earth 2½ x 3½' with
pits 12' x 24" 1 ft deep as per
instructions for ¼ Sec cor
79.85 the Cor to Sec. 29. 30, 31 & 32
Land hilly
Soil Sand

West on a random Line between
Sec. 30 & 31.
Var. 12°50' E
40.00 Set stake for temporary ¼ Sec. Cor
77.96 Intersect West Township line 25 links
South of the cor to Sec. 30 & 31. from
which Cor I run S. 89° 49' E on a
true line between Secs 30 & 31.
Var 12°50' E
37.96 Set post 4'x3" □ 1 ft in ground
deposit charred stake and rais
mound of earth 2½x3½ with pits 12x24"
1 ft deep as per instructions
for ¼ Sec Cor
77.96 the Cor to Secs 29 x 30. 31 x 32
Land hilly
Soil Sand

North between Secs 29 and 30
Var 12° 50' E

40,00 Set post 4' x 3" □ 1 ft in ground deposite charred stake and raise mound of earth 2½ x 3½' □ with pits 12 x 24" 1 ft deep as per instructions for ¼ Sec Cor.

80,00 Set post 4' x 3" □ 1 ft in ground deposite charred stake and raise mound of earth 2½ x 3½' □ with pits 12 x 24" 1 ft deep as per instructions for the Cor to Secs. 19. 20. 29 & 30

Land hilly
Soil sand

East on a random line between Secs 20 & 29
Var 12° 50'. E

40,00 Set post for temporary ¼ Sec Cor

79.65 Intersect East line 33 links South of the Cor to Secs 20. 21. 28 & 29 from which Cor I run S 89° 46' W on a true line between Secs 20 & 29
Var 12° 50'

39.82½ Set post 4' x 3" □ 1 ft in ground deposite charred stake and raise mound of earth 2½ x 3½' □ with pits 12 x 24" 1 ft deep as per instructions for ¼ Sec Cor

79.65 the Cor to Secs. 19. 20. 29 & 30

Land hilly
Soil sand.

West on a random Line between
Sec. 19 and 30.
Var. 12° 50' E
40.00 Set stake for temporary 1/4 Sec cor.
77.50 Intersect West Township line 45 lks
South of the Cor to Sec 19 and 30
from which Cor. I run S 89° 40' E
on a true line between Sec
19 and 30
Var. 12° 50' E
37.50 Set post 4' x 3" □ 1 ft in ground
deposit charred stake and raise
mound of earth 2½' x 3½' □ with
pits 12" x 24" 1 ft deep as per
instructions for 1/4 Sec Cor
77.50 the Cor to Secs 19. 20. 29 and 30
Land hilly
Soil sand

North between Sec 19 and 20
Var. 12° 50' E
40.00 Set post 4' x 3" □ 1 ft in ground
deposit charred stake and raise
mound of earth 2½ x 3½' □ with
pits 12 x 24" 1 ft deep as per in
structions for 1/4 Sec Cor
80.00 Set post 4' x 3" □ 1 ft in ground
deposit charred stake and raise
mound of earth 2½ x 3½' □ with
pits 12 x 24" 1 ft deep as per in
structions for the Cor to Secs
17. 18. 19. and 20
Land hilly
Soil sand

East on a random line between
Sec. 17 and 20
Var. 12° 50' E
40.00 Set stake for temporary 1/4 Sec Cor
79.53 Intersect East line 15 links south
of the Cor to Sec 16. 17. 20 & 21.
from which Cor B run S. 89° 54' W
on a true line between Sec 17 & 20
Var. 12° 50' E
39.76½ Set post 4' x 3" □ 1 ft in ground
deposite charred stake and raise
mound of earth 2½ x 3½' □ with
pits 12 x 24" 1 ft deep as per
instructions for 1/4 Sec Cor
79.53 the Cor to Sec 17. 18. 19. 20
Land hilly
Soil Sand

West on a random line between
Sec 18 and 19
Var 12° 50'
40.00 Set post for temporary 1/4 Sec Cor
77.14 Intersect west Township line 33
links North of the Cor to Sec. 18 and
19. from which Cor. D run N. 89°
46' E on a true line between
Sec. 18 & 19
Var 12° 50' E
37.14 Set post 4' x 3" □ 1 ft in ground
deposite charred stake and raise
mound of earth 2½ x 3½' □ with
pits 12 x 24" 1 ft deep as per
instructions ~~for the~~ 1/4 Sec Cor
77.14 the Cor to Sec. 17. 18. 19. 20
Land hilly
Soil Sand.

North between Sect. 17 and 18
Var. 12° 50' E

40,00 Set post 4' x 3" □ 1 ft in ground deposite charred stake and raise mound of earth 2½ x 3½' □ with pits 12" x 24" 1 ft deep as per instructions for ¼ Sec Cor

80,00 Set post 4' x 3" □ 1 ft in ground deposite charred stake and raise mound of earth 2½ x 3½' □ with pits 12 x 24" 1 ft deep as per instructions for the cor to Sect 7. 8, 17. and 18

Land hilly
Soil Sand.

East on a random Line between Sect. 8 & 17

Var. 12° 50' E

39.10 Set temporary cor on pond circular 5 chs wide Cor falling in it
~~40,00 Set stake for temporary ¼ Sec cor~~
40,00 point for temp gr. cor in pond
~~40,00 Pond 5 chs wide~~

79.48 Intersect East line 18 links North of the Cor to Sect 8. 9. 16 & 17 from which Cor I run N. 89° 52' W on a true line between Sect 8 & 17.

Var. 12° 50' E

3974 point for ¼ cor falls in pond
4038.7 Set post 4' x 3" □ 1 ft in ground deposite charred stake and raise mound of earth 2½ x 3½' □ with pits 12 x 24" 1 ft deep as per instructions for witness cor 64 lks
Cor. Corrected.
next of true point for ¼ cor
79.48 the Cor to Sect 7. 8. 17. & 18

Land hilly
Soil Sand.

West on a random Line between
Sect 7 and 18
Var. 12° 50' E
40.00 Set stake for temporary 1/4 Sec Cor.
76.85 Intersect West Township line 41 links
~~South~~ North of the Cor to Sect. 7 and
18, from which Cor I run
N. 89° 42' E on a true line between
Sect 7 and 18
Var 12° 50' E
36.85 Set post 4' x 3" □ 1 ft in ground
deposite charred stake and raise
mound of earth 2½' x 3½' □ with
pits 12 x 24" 1 ft deep as per
instructions for 1/4 Sec cor
76.85 the Cor to Sect 7. 8. 17 and 18
Land hilly
Soil Sand

North between Sect 7 and 8
Var 12° 50' E
40.00 Set post 4' x 3" □ 1 ft in ground
deposite charred stake and raise
mound of earth 2½ x 3½' □ with
pits 12 x 24" 1 ft deep as per in-
structions for 1/4 Sec. Cor.
79.00 Slough or Creek runs East
80.00 Set post 4' x 3" □ 1 ft in ground
on bank of Pond, deposite charred
stake and raise mound of earth
2½ x 3½' □ with pits 12 x 24"
1 ft deep as per instructions for
~~1/4 Sec~~ Cor ~~to~~ Sect 5. 6. 7. & 8
Land swampy
Soil 2d rate

East on a random Line between
Sec. 5 and 8
Var. 12°50' E

40.00 Set stake for temporary 1/4 Sec Cor.
80.00 Intersect East line 9 links North
of the Cor to Sec 4, 5, 8 & 9 from
which Cor I run N. 89° 56' W on
a true line between Sec 5 and 8
Var. 12°50' E

40.00 Set post 4' x 3" □ 1 ft in ground
deposit charred stake and raise
mound of earth 2½ x 3½' □ with
pits 12 x 24" 1 ft deep as per in-
structions for 1/4 Sec Cor

80.00 The Cor to Secs 5. 6. 7 and 8
Land swampy
Soil 2d rate

West on a random Line between
Sec. 6 and 7
Var. 12°50' E

40.00 Set post for temporary 1/4 Sec. Cor
76.00 Intersect West Township line at the
Cor to Sec 6 and 7, from which
Cor I run due East on a true
line between Sec 6 and 7.
Var 12°50. E

36.00 Set post 4' x 3" □ 1 ft in ground
deposit charred stake and raise
mound of earth 2½ x 3½' □ with
pits 12 x 24" 1 ft deep as per in-
structions for 1/4 Sec Cor.

76.00 The Cor to Secs 5. 6. 7 and 8.
Land swampy
Soil 2d rate

North on a true line between
Sec^s 5 and 6.
Var. 12° 50.' E
~~4000 Set stake for temporary 1/4 Sec Cor~~
~~67.80 Intersect 5th Stand Parallel~~
~~14.20 Chains East of~~
4000 Set post 4' X 3" □ 1 ft in ground
deposite charred stake and raise
mound of earth 2½ x 3½' □ with
pits 12 x 24" 1 ft deep as per
instructions for 1/4 Sec Cor.
67.80 Intersect 5th Stand Parallel
14.20. Chains East of the 1/4 Cor
to Sec. 32, T. 21 N R. 23 W.
Set 3 Cor. post deposite charred
stake and raise mound of earth
2½ x 3½' □ with 3 pits 12 x 24"
1 ft deep as per instruct^s.
for Closing Cor to Secs. 5 & 6
Land swampy
Soil 2^d rate

July 2nd 1873

General Description
This Township consists mainly
of Sand hills which are
unfit for cultivation
The little stream of water & the
different Ponds will probably
be dry in warm wheather
The grass is good

List of Names

A List of the Names of the Individuals Employed to assist in running measuring and marking the lines and corners Described in the foregoing field notes of Township No 20 North of the Base line of range No 23 West of the 6th Principal Meridian Showing the Respective Capacities in which they acted

A M Forbes } Chainmen
Albert Rowen }
Cyrus Tuers. } Axeman & Mound man
John B Black } Flagman

We hereby certify that we assisted James L Slocum Deputy Surveyor in Subdividing Townships No 20 North of the Base Line Range No 23 West of the 6th Principal Meridian and that said Township has been in all respects to the best of our knowledge and belief well and faithfully surveyed and the Boundary monuments planted according to the instructions of the Surveyor General & of construction & marking & dimensions & character as specifically described in the manner in the foregoing field notes

A. M. Forbes
Albert Rowen } Chainmen
Cyrus Tuers } Axeman & mound man
John B. Black Flagman
James L Slocum Compassman

Subscribed and sworn to by the above named parties before me a Co. Clk in & for Dawson Co this 16th day of August AD 1873

J H McCoil
Co. Clerk. Dawson Co. Neb

I James L Slocum Deputy Surveyor

do solemnly swear that in pursuance of a joint contract wherein David N Stephenson and James L Slocum are joint contractors with E E Cunningham Surveyor General for the District of Nebraska & Iowa bearing date fourteenth (14th) day of May 1873 I have well and faithfully and truly in my own proper person and in strict conformity to the instructions furnished by the Surveyor General the Surveying manual ~~Manual~~ and laws of the united states surveyed all those parts or portions of Township 20 North of the Base line in Range 23 West of the sixth principal meridian as are represented in the forgoing field notes as having been surveyed under my directions and I do further solemnly swear that all the corners of said surveys have been established and perpetuated in strict accordance with the surveying manual printed instructions and special instructions of the Surveyor General, of dimensions character, construction and marking and in the manner specifically described in the forgoing field notes, and that the forgoing ~~and~~ are the true and original field notes of such survey

James L Slocum

Subscribed to by the said James L. Slocum Deputy Surveyor and sworn to before me a County Clerk in and for Dawson Co Neb this 18th day of Aug. 1873

J H McColl
County Clerk

Surveyors Office
Plattsmouth Neb
1873

The foregoing field notes of the Survey of Township No 20 North of the Base line of range No 23 West of the 6th Principal Meridian Executed By James L Slocum under Joint Contract of the 14th day of May 1873 in the Month of June and July 1873. having been Critically Examined the Nessesary Corrections and Explanations made the said field notes and the Surveys they describe are hereby approved

E. E. Cunningham
Surveyor General

General Land Office • Original Field Notes

Book Number

471

The images in this file are photographs of the notes of the original surveys of the State of Nebraska on file in the Office of the Nebraska State Surveyor located in Lincoln, Nebraska.

The original surveys in Nebraska began in the mid 1850's and were completed in the mid 1880's. The Nebraska office of the Surveyor General was closed June 30, 1886.