General Land Office • Original Field Notes

Book Number

475

The images in this file are photographs of the notes of the original surveys of the State of Nebraska on file in the Office of the Nebraska State Surveyor located in Lincoln, Nebraska.

The original surveys in Nebraska began in the mid 1850's and were completed in the mid 1880's. The Nebraska office of the Surveyor General was closed June 30, 1886.

Index

Town 33. N. Diagram R 23 W

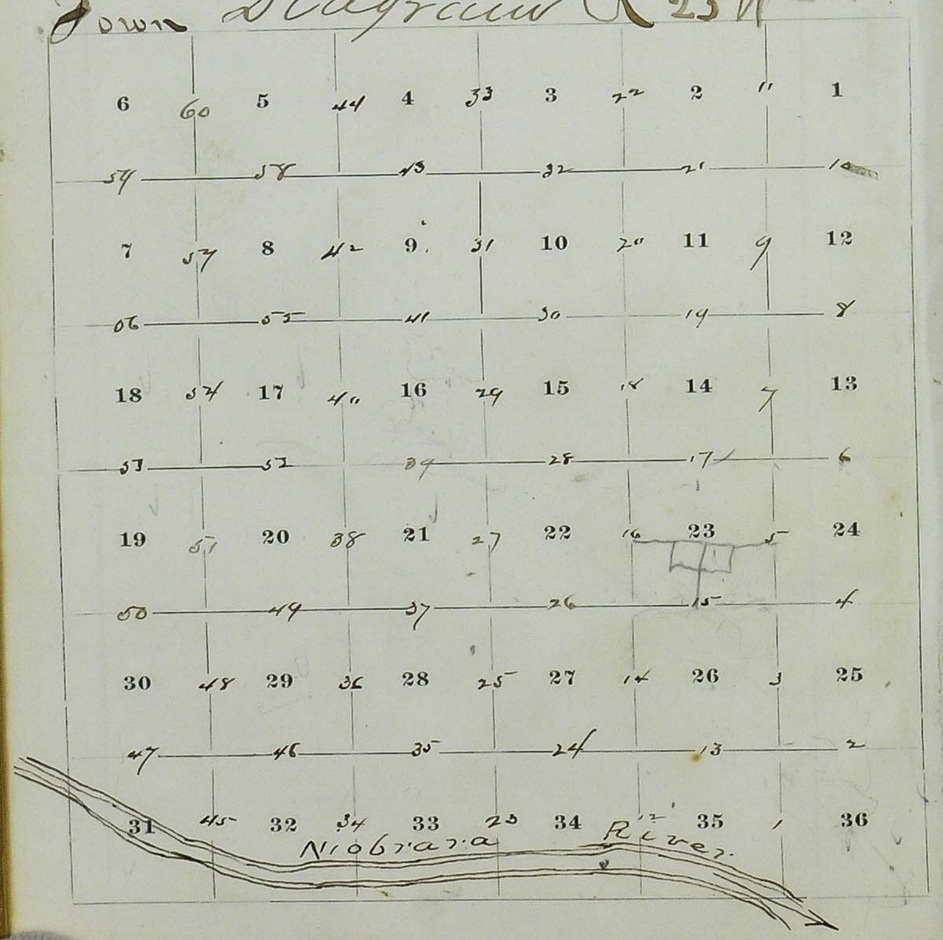

Field Notes
of
Survey & Subdivision
of
Township No 33. North
in
Range No 23 West

Executed
by Geo W. Fairfield deputy
Surveyor under joint
Contract No 91 dated
May 31st 1875

Survey
Commenced July 1st 1875
Completed " 7th " 1875

List of Names
A list of the Names of the
individuals employed
& assist in Subdividing
Township No 33 North
in Range No 23 West.
Showing the respective

Capacities in which they acted

Wm Reese	Chainman
S. S. Dennison	"
Perry Altaffer	Rodman
H. L. Sprague	"
J. E. Lorrell	Flagman

To determine the proper adjustment of my Compass for subdividing Township No 33 North in Range No 23 West of the 5th P. M.

I begin at the Corner to Townships No 33 North Ranges No 22 & 23 W. D run North on a blank line along East boundary of Sec 26

Va 13° 35' E

39.88 To point 7 chs East of gr Co
49.90 To point 11 chs East of Cor to Sec 25. & 26.

To retrace this line or run a line parallel thereto my Compass must be adjusted to a

Variation of 13° 40' E

Township 33 North

From the point for cor to secs. 35 & 36, on 8th Std. 24 which falls on a sand bar in the Niobrara River Drum

North bet Secs. 35 & 36
Val 3° 40' East

2.80 To Left or north bank of Niobrara River where I set. Post 2 x 3 in x 4 ft. 1 ft deep deposited charred stake raised Mound of Earth from pits 18 x 24 x 12 ~~for Gr sec cor~~ for Meander Cor to pract. secs. 35 & 36.

6.20 Foot of high bluffs & timber
19.60 Spring branch 17 lks wide runs S.E.
23.50 Same creek S.W.
39.40 Same Creek S.E.
40.00 Set post 2 x 3 in x 4 ft. 1 ft deep deposited charred stake raised Mound of Earth from pits 18 x 24 x 12 in for Gr sec cor from which An

Ash tree 6 in dia bears S 14° E 24 lks dist
62.00 Leave bottom enter high bluffs Cond Mth Fine
74.50 Drain West
80.00 Set post 3 in x 3 in x 4 ft. 1 ft deep deposited charred stake raised Mound from pits 18 x 24 x 12 in for Cor to secs. 25. 26. 35 & 36 from which

A pine 16 in dia bears S 2½° E 16 lks dist
An oak 12 " " " N 2¾° W 72 " "
Land broken 3 rate

Range 23 West.

East on random line bet
Secs. 25 & 36
Val 3° 40' East

5.00 Leave timber N & S
40.00 Post for temporary Gr sec Cor
69.00 Drain S.E.
80.09 Intersect East boundary 24 links North of Cor to secs. 25 & 36. from which Cor I run N 89° 50' ~~East~~ West on true line between
Secs. 25 & 36
Val 3° 40' E.

40.04 Set post 2 x 3 in x 4 ft. 1 ft in ground deposited charred stake raised Mound from earth from pits 18 x 24 x 12 in for Gr sec cor
80.09 Cor to secs. 25. 26. 35 & 36
Land rolling & broken 3 rate

Township 33 North

North Cet Secs 25 & 26
Val 3° 40' E

40.00 Set post 2 x 3 in x 4 ft. 1 ft in ground deposited charred stake raised mound of earth from pits 18 x 24 x 12 in for Gr N C Cor

47.00 Enter high bluffs N & N E

75.00 Drain S W.

79.00 Enter timber W. N & N E

80.00 Set post 2 x 3 in x 4 ft. 1 ft in ground deposited charred stake raised mound from pits 18 x 24 x 12 in for Cor to Secs 23. 24. 25 & 26 from which

Pine 20 in dia bears S 12° E 75 lks dist
" 6 " " " S 37° W 51 " "
" 8 " " " N 28° E 85 " "
" 15 " " " N 11 W 55 " "

Land Rolling 2 rate

Range 23 West

East on random line Cet Secs 24 & 25
Val 3° 40' E

8.00 Drain S W. with timber in same

31.00 Leave timber E & W (N & S)

40.00 Set post for temporary Gr Cor

80.20 Intersect East Boundary 50 lks South of Cor to Secs 24 & 25 from which Cor drew

S 89° 39' ~~East~~ West on true line Cet Secs 24 & 25
Val 3° 40' E

40.10 Set post 2 x 3 in x 4 ft. 1 ft in ground deposited charred stake raised mound of Earth from pits 18 x 24 x 12 in for Gr Sec Cor

80.20 Cor to Secs 23. 24. 25 & 26
Land Very Rolling 2 rate

Township 33 North

North bet Secs. 23 & 24
Va 13" 40' E
31.50 Drain & timber S W
40.00 Set post 2 x 3 in x 4 ft 1 ft in
ground deposited a
Charred Stake raised
Mound of Earth from
pits 18 x 24 x 12 in for
Gr Sec Cor from which
Pine 4 in dia bears S. 11° E 204 lks
dist
Pine 5 in dia bears N 7° W 98 lks dist
46.00 Drain West & timber
57.00 Leave timber E & W.
86.00 Set post 3 in x 3 in x 4 ft. 1 ft
in ground deposited
Charred Stake raised
Mound of Earth from
pits 18 x 24 x 12 in for
Cor to Secs. 13. 14. 23 & 24
Land Broken 3° rate
Timber Pine & good

Range 23 West

Easton random line bet
Secs. 13 & 24
Va 13" 40' E
10.20 Drain S. W.
40.00 Set post for temporary Gr Cor
74.00 Drain S. E. water & timber in same
80.28 Intersect East boundary
32 lks South of Cor
to Secs. 13 & 24 from
which I view
S 89° 46' ~~East~~ W on true line
bet Secs. 13 & 24
Va 13" 40' E
40.14 Set post 2 x 3 in x 4 ft 1 ft in
ground deposited Charred
Stake raised Mound
of Earth from pits 18 x 24
x 12 in for Gr Sec Cor
80.28 Cor to Secs. 13. 14. 23 & 24
Land Rolling 2° rate

Township 33 North

Chains	
	North bet Secs 13 & 14 Val 3° 40' E
40.00	Set post 2 x 3 in x 4 ft. 1 ft in ground deposited Charred Stake raised Mound of Earth from pits 18 x 24 x 12 in for Gr Sec Cor
80.00	Set post 3 in x 3 in x 4 ft. 1 ft in ground deposited Charred Stake raised Mound of earth from pits 18 x 24 x 12 in for Cor to Secs 11. 12. 13 & 14.
	Land rolling 2 rate

Range 23 West

	East on random line bet. Secs 12 & 13 Val 3° 40' E
40.00	Post for temporary Gr Cor
79.90	Intersect East Boundary 31. links North of Cor to Secs 12 & 13. from which I run
	N 89° 46' West on true line bet Secs 12 & 13 Val 3° 40' E
39.95	Set post. 2 x 3 in x 4 ft 1 ft in ground deposited Charred Stake raised Mound of Earth from pits 18 x 24 x 12 in for Gr Sec Cor
79.90	Cor to Secs 11. 12. 13 & 14
	Land rolling 2 rate

T. 33. N R 23 W.

Chains	North bet Secs. 11 & 12
	Val 3° 40' E
40.00	Set post 2 x 3 in x 4 ft. 1 ft deep deposited charred Stake raised Mound of Earth from pits 18 x 24 x 12 in for gr sec cor
80.00	Set post 3 in x 3 in x 4 ft 1 ft deep deposited charred Stake raised Mound of Earth from pits 18 x 24 x 12 in for Cor to secs. 1. 2. 11 & 12
	Land rolling Soil 2 rate

T 33 N R 23 W

	East on random line bet Secs. 1 & 12
	Val 3° 40' E
40.00	Set post for temporary gr cor
79.60	Intersect East boundary 68 lks North of Cor to secs. 1 & 12 from which Cor I view
	N 89° 31' West on true line bet Secs. 1 & 12
	Val 3° 40' E
39.80	Set post 2 x 3 in x 4 ft. 1 ft deep deposited charred Stake raised Mound of earth from pits 18 x 24 x 12 in for gr sec cor
79.60	Cor to secs. 1. 2. 11 & 12
	Land rolling Soil 2 rate

T 33 N. Range 23 W.

Chains	
	Random line North bet. Secs. 1 & 2 on Val 3° 40' East
40.00	Set post for temporary Gr Cor
81.26	Intersect North boundary 7 Lks East of Cor to Secs. 1 & 2 from which Cor trees South 30' East on true line bet Secs. 1 & 2 Val 3° 40' E
41.26	Set post 2 x 3 in x 4 ft. 1 ft deep deposited charred stake raised Mound of earth from pits 18 x 24 x 12 in for Gr Sec Cor
81.26	Cor to Secs. 1. 2. 11 & 12 Land rolling 2 rate

July 1st 1875

T 33 N Range 23 W

	North bet Secs. 34 & 35 Val 3° 40' East
7.00	Enter Burr oak timber E & W.
17.40	Base of bluff & here enter Valley E & W
18.40	Right & South bank of Niobrara River where I set Post deposited charred stake raised Mound of earth from pits for Meander Cor to Sec Secs. 34 & 35.
40.00	Point for Gr Cor falls in River therefore cannot be Established
41.00	Left or North bank of Niobrara River where I set Post deposited charred stake raised Mound of earth from pits for Meander Cor to Sec Secs. 34 & 35.
50.00	Leave timber E & W
62.00	Leave Valley & here enter high bluffs 200 ft high E & W.
80.00	Set post 3 in x 3 in x 4 ft. 1 ft deep deposited charred stake raised Mound of earth from pits 18 x 24 x 12 in for Cor to Secs. 26. 27. 34 & 35 Land broken 3rd rate

From which A Pine 6 in dia bears N 24° W. 72 lks dist

T 33 N Range 23 W

East on random line bet Secs 26 & 35
Va 13° 40' E

40.00 Post for temporary gr sec cor
52.00 Ravine N E
60.00 Leave bluffs enter high land bottom
68.00 Spring branch 6 lks wide S E & Burr oak timber
70.00 Leave creek bottom S E N W enter high land & Pines
80.56 Intersect N & S line 50 lks North of Cor to secs 26 & 35 25 & 36. from which I read
N 89° 39' West on true line bet Secs 26 & 35
Va 13° 40' E

40.78 (40 28) Set post 2 x 3 in x 4 ft 1 ft deep deposited charred stake raised mound of earth from pits 18 x 24 x 12 in for gr sec cor
80.56 Cor to secs 26. 27. 34 & 35
Land rolling & broken 3d rate

T 33 N Range 23 W

North bet Secs 26 & 27
Va 13° 40' East

9.00 Ravine & Pine timber S E N E
22.00 Ravine & Pine timber N E
39.00 Deep Ravine & Pine " N S E
40.00 Marked Bur oak 15 in dia for gr sec cor
44.00 Deep Ravine & Pine timber N E S E
64.00 Deep ravine & Pine timber East
80.00 Set post 3 in x 3 in x 4 ft. 1 ft deep deposited charred stake raised mound of earth from pits 18 x 24 x 12 in for Cor to secs 22 & 23. 26 & 27 from which
Pine tree 6 in dia bears N. 17° East 207 lks dist No other tree near to mark
Land broken 3d rate timber pine & oak

T. 33 N. Range 23 W

East on random line bet.
Secs. 23 & 26.
Va 13" 40' E

3.00 Drain & Pines S N E
10.00 Drain & Pines S N E
30.00 Ravine N E
40.00 Post for temporary Gr sec cor
50.00 Drain S N. E. to Creek
52.00 Enter bottom N & S.
65.00 Spring branch 5 lks wide S.E.
& here enter timber
80.70 Intersect N & S line 26 lks
South of Cor to secs. 23. 24
25 & 26. from which cor
I run
S 89" 49 West on true line
bet Secs. 23 & 26
Va 13" 40' East
40.35 Set post 2 x 3 in x 4 ft. 1 ft in ground
deposited Charred Stake
raised Mound of Earth from
pits 18 x 24 x 12 in for Gr sec Cor
80.70 Cor to secs. 22. 23. 26 & 27
Land Broken 2d rate
Timber Pine & oak good

T. 33 N Range 23 W.

North between Secs. 22 & 23
Va 13" 40' E

8.00 Deep Drain & Pine timber
13.22 Pine tree on line 10 in dia
16.00 Drain & Pine timber S E
40.00 Set Lime stone 20 x 10 x 6. for Gr sec
Cor from which
Pine 15 in dia bears N 26 1/4 W 84 lks dist
No other tree near
71.00 Valley S. E.
72.00 Drain & Pine timber S E
77.00 Drain & Pine timber S E
80.00 Set Post 3 in x 3 in x 4 ft 1 ft deep
deposited Charred Stake
raised Mound of Earth
from pits 18 x 24 x 12 in
for Cor to secs. 14. 15. 22
& 23
Land Rolling & broken 3d rate
Timber Pine

T 33 N Range 23 W

East on random line bet Secs 14 & 23
Val 3° 40' E

3.50 Drain S E filled with Pines
7.00 Enter high Spur
19.00 Leave Same S E
26.00 Drain S E
30.00 Spring branch S.E. 5 lks wide the bluffs along this Creek are covered with Pines
40.00 Post for temporary Gr Cor
47.00 Drain S. W. Pines
58.00 Drain S W. Pines
63.00 Leave Valley N E S W
80.10 Intersect N & S line 23 lks North of Cor to Secs 13.14. 23 & 24 from which I run
N 89° 50 West on true line bet Secs 14 & 23
Val 3° 40' E
40.05 Set post 2 x 3 in x 4 ft. 1 ft deep deposited Charred Stake raised Mound of Earth from pits 18 x 24 x 12 for gr sec cor
80.10 Cor to Secs 14.15.22 & 23
Land broken 3 rate

T 33 N Range 23 W

North between Secs 14 & 15
Val 3° 40' E

7.00 Enter timber E & W
14.00 Drain & timber East
16.00 Leave timber E & W
31.00 Enter timber E & W
33.00 Valley & timber E & W
36.40 Drain East with timber
40.00 Set post 2 x 3 in x 4 ft 1 ft deep deposited Charred Stake raised Mound of Earth from pits 18 x 24 x 12 in for Gr N C Cor from which
Pine 4 in dia bears S. 24½° W. 78 lks dist
Pine 5 " " " S. 6° E 136 " "
48.50 Enter timber E & W
63.00 Valley S E & N W
71.00 Spring branch S E timber along Same
80.00 Set post 3 in x 3 in x 4 ft. 1 ft deep deposited Charred Stake raised Mound of Earth from pits 18 x 24 x 12 in for Cor to Secs 10. 11. 14 & 15 from which An. Oak tree 5 in dia bears N 40½° East 27 lks dist
An adk 6 in " " 14° W 100 "
Land Valling & Broken 3 rate

T 33 N Range 23 W

East on random line bet
Secs 11 & 14
Val 3° 40' E

6.30 Leave valley N & S
40.00 Post for temporary gr Cor
80.02 Intersect N & S line Coeks South
of Cor to Secs 11, 12, 13 & 14
from which I run
S 89° 34' West on true line bet
Secs 11 & 14
Val 3° 40' E
40.01 Set post 2 x 3 in x 4 ft. 1 ft deep
deposited charred stake
raised Mound of Earth
from pits 18 x 24 x 12 in
for gr Sec Cor
80.02 Cor to Secs 10, 11, 14 & 15
Land rolling 2 rate

T. 33 N Range 23 W

North bet Secs 10 & 11
Val 3° 40' E.

7.00 Leave valley enter bluff
9.70 deep drain West 4 chs wide
23.00 drain West soon S.W.
27.00 Enter high table land E & W
40.00 Set post 2 x 3 in x 4 ft. 1 ft deep
deposited charred stake
raised Mound of Earth
3 ft high from pits 18 x 24
x 12 in for gr Sec Cor
80.00 Set post 3 in x 3 in x 4 ft 1 ft deep
deposited charred stake
raised Mound of Earth
from pits 18 x 24 x 12 in for
Cor to Secs 2, 3, 10 & 11
Land rolling table Land 2 rate

T. 33. N. Range 23 West

Chains	
	East on random line bet Sec.s 2 & 11 Var 13° 10' E
4.00	Set for temporary gr Cor
50.40	Intersect N & S line 52 links South of Cor to sec.s 1. 2. 11. & 12. from which I run
	S 89° 38' West on true line bet. Sec.s 2 & 11 Var 13° 40' E
40.20	Set post 2 x 3 in x 4 ft. 1 ft dep deposited charred stake mised Mound of Earth from pits 18 x 24 x 12 in for grade Cor
80.40	Cor to sec.s 2. 3. 10 & 11 Land rolling 2 rate

T. 33. N. Range 23 West

	North on random line bet Sec.s 2 & 3 Var 13° 40' E
40.00	Set post for temporary gr Cor
80.90	Intersect North boundary 40 links East of Cor to Sec.s 2 & 3 from which Cor I run
	South 17' East on true line bet Sec.s 2 & 3 Var 13° 40' E
40.90	Set post 2 x 3 in x 4 ft. 1 ft dep deposited charred stake mised Mound of Earth from pits 18 x 24 x 12 in for grade Cor
80.90	Cor to sec.s 2. 3. 10 & 11 Land rolling 2 rate

July 2nd 1875

T. 33 N. Range 23 West

North bet Secs. 33 & 34
Val 3° 40' E

8.00 Enter timber & Valley E & W
18.60 Right or South bank of Niobrara River Where I
Set post 2 x 3 in x 4 ft. 1 ft deep deposited Charred Stake raised Mound of earth from pits for Meander Cor to fract. Secs. 33 & 34
39.00 Left or North bank of Niobrara River where I Set post 2 x 3 in x 4 ft. 1 ft deep deposited Charred Stake raised Mound of Earth from pits as per instructions for Meander Cor to fract. Secs. 33 & 34
40.00 Set Sand Stone 14 x 12 x 8 in raised Mound of Earth from pits 18 x 24 x 12 in for Gr Sec Cor
40.50 Spur of bluff leave low Valley E & W
42.00 High bottom or Table Land E & W
80.00 Set post 3 in x 3 in x 4 ft. 1 ft deep deposited a Charred Stake raised Mound of earth from pits 18 x 24 x 12 in for Cor to Secs. 27. 28. 33 & 34 from which -
A Pine tree 20 in dia bears S 25° W. 38 lks dist
A Pine tree 15 in " " N 40° W 20 lks dist
Land broken 3 rate
Timber along Entire line

T. 33 N. Range 23 W.

East on random line bet Secs. 27 & 34.
Val 3° 40' E
40.00 Post for temporary Gr Cor
60.00 Ravine South
76.00 Ravine S East
80.60 Intersect N & S line 40 lks S of Cor to Secs. 26. 27. 34 & 35 from which I run
S 89° 43' West on true line bet. Secs. 27 & 34
Val 3° 40' E
40.30 Set post 2 x 3 in x 4 ft. 1 ft deep deposited Charred Stake raised Mound of Earth from pits 18 x 24 x 12 in for Gr Sec Cor
80.60 Cor to Secs. 27. 28. 33 & 34
Land high Valley 2° rate

T 33 N. Range 23 W

North between Secs. 27 & 28
Var 13° 40'
3.00 Ravine timber S.W.
10.00 Enter very high & broken bluffs
East & West sides & tops
covered with Pine timber.
40.00 Set post 2 x 2 in x 4 ft. 1 ft deep de-
posited charred stake raised
Mound of earth pour pits 18 x 24
x 12 in for gr sec cor pour within
Pine tree 4 in dia bears S. 16° W. 2 links dist
Pine tree 4 in dia bears N 56° W 3.27 "
52.00 Ravine N.W. & timber
60.00 Ravine S.W. "
72.00 Ravine S.W. "
78.00 Leave timber
80.00 Set post 3 in x 3 in x 4 ft 1 ft deep
deposited charred stake
raised Mound of earth
pour pits 18 x 24 x 12 in for cor
to sec. 21. 22. 27 & 28
Land broken & rocky
Timber Pine

T 33 N Range 23 W.

East on random line bet Secs.
22 & 27
Var 13° 40' E
30.00 Deep & wide canon & E. timber
40.00 Post for temporary gr Cor
48.00 Ravine & timber S E
68.00 Ravine " " S E
80.56 Intersect N & S line 2 chs north
of Cor to sec. 22. 23. 26 & 27
pour which Cor Drain
N 89° 51' West on true line bet
Secs. 22 & 27
Var 13° 40' E
40.28 Set post 2 x 3 in x 4 ft. 1 ft deep de-
posited charred stake raised
Mound pour pits 18 x 24 x 12
in for gr sec cor
80.56 Cor to sec. 21. 22. 27 & 28
Land broken & rocky
Timber Pine & oak

T. 33 N. Range 23 W.

	North bet Secs. 21 & 22 Va 13° 40' E
15.00	Drain East & timber
29.00	Drain S.W. & timber
40.00	Set post 2×3 in × 4 ft. 1 ft deep deposited charred stake raised Mound from pits 18×24×12 in for gr. sec cor
60.00	Enter timber N. & W.
62.00	Deep & wide Ravine with timber S.W.
70.00	Drain with timber S.W.
76.00	Leave timber
79.00	Head of Drain S.W.
80.00	Set Sand Stone 22×10×5 in raised Mound of earth from pits 18×24×12 in for Cor to Secs. 15. 16. 21 & 22
	Land broken 3 rate

T. 33 N. Range 23 W.

	East on random line bet Secs. 15 & 22 Va 13° 40' E
3.50	Drain S.W.
40.00	Set post for temporary gr Cor
79.82	Intersect N & S line 30 lks North of Cor to Secs. 14. 15. 22 & 23 from which I run N 89° 47' West on true line bet Secs. 15 & 22 Va 13° 40' E
39.91	Set post 2×3 in × 4 ft. 1 ft deep deposited charred stake raised Mound of earth from pits 18×24×12 in for gr sec Cor
79.82	Cor to Secs. 15. 16. 21 & 22
	Land rolling 2 rate

T. 33 N. Range 23. N

Chains	North bet Secs 15 & 16
	Va 13° 40' E
40.00	Set post 2×3 in × 4 ft. 1 ft in
	Ground deposited Charred
	Stake raised Mound
	of Earth from pits 18 ×
	24 × 12 in for Gr Sec Cor
80.00	Set Sand Stone 15 × 9 × 14
	raised Mound of Earth
	from pits 18 × 24 × 12 in for
	Cor to Secs 9. 10. 15 & 16
	Land divide level 2 rate
	or gently rolling

T. 33 N. Range 23 West

	East on random line bet Secs
	10 & 15
	Va 13° 40' E
40.00	Post for temporary Gr Cor
64.00	Enter Valley & timber
71.00	Drain or head of stream Sk
79.94	Intersect N & S line at Cor
	to Secs 10. 11. 14 & 15
	from which I run
	West on true line bet Secs
	10 & 15
	Va 13° 40' E
39.97	Set post 2×3 in × 4 ft. 1 ft in
	Ground deposited Charred
	Stake raised Mound
	of Earth from pits 18 ×
	24 × 12 in for Gr Sec Cor
79.94	Cor to Secs 9. 10. 15 & 16
	Land rolling 2 rate

T 33 N. Range 23 W.

Chains	North Cut Sec.s 9 & 10 Va 13° 40' E
40.00	Post 2 x 3 in x 4 ft. 1 ft deep deposited charred stake raised Mound of earth from pits 18 x 24 x 12 in for Gr sec Cor
79.00	Enter Valley S. E. N. W.
80.00	Set post 3 in x 3 in x 4 ft 1 ft deep deposited charred stake raised Mound of Earth from pits 18 x 24 x 12 in for Cor to sec.s 3. 4. 9 & 10
	Land Valling 2 rate

T 33 N. Range 33 W.

	East on random line between Sec.s 3 & 10 Va 13° 40' E
5.00	bed of Grassy drain S E
8.00	Leave Valley or wide drain
30.00	Enter valley E & W.
35.00	Bed of drain South
40.00	Post for temporary Gr Cor
47.00	Drain S. W.
50.00	Leave Valley South & North
80.26	Intersect N & S line 38 lks South of Cor to sec.s 2. 3. 10 & 11 from which Cor Iron
	S 89° 44' East on true line between Sec.s 3 & 10 Va 13° 40' E
40.13	Set post 2 x 3 in x 4 ft. 1 ft deep deposited charred stake raised Mound of Earth from pits 18 x 24 x 12 for Gr sec cor
80.26	Cor to sec.s 3. 4. 9 & 10
	Land Valling 2 rate

T 33 N Range 23 W

North on random line bet. Sec. 3 & 4
Va 13° 40' E

5.00 Drain S. East
40.00 Post for temporary gr Cor
80.50 Intersect North boundary 92 lks East of Cor to Sec. 3 & 4. from which Cor
Bear
S 39' East on true line bet Sec. 3 & 4
Va 13° 40' E

40.50 Set post 2×3 in × 4 ft. 1 ft deep deposited charred stake raised Mound of earth from pits 18×24×12 in for gr sec Cor
80.50 Cor to Sec. 3. 4. 9 & 10
Land Valley 2 rate

July 3 1895

T 33 N. Range 23 W

North bet Sec. 32 & 33
Va 13° 40' E

7.00 Narrow low bottom swamp 100 lks wide N. E. & S. W.
13.70 Right or South bank of Niobrara River Where I set post 2×3 in × 4 ft. 1 ft deep deposited charred stake raised Mound from pits as per instructions for Meander Cor & Cor to fract. Sec. 32 & 33
34.00 Left or North bank of Niobrara River where I set post 2×3 in × 4 ft. 1 ft in ground deposited charred stake raised Mound of Earth from pits for Meander Cor to fract. Sec. 32 & 33 from which
Cottonwood tree 12 in dia bears N 52½ E 97 lks dist
40.00 Set post 2×3 in × 4 ft. 1 ft deep deposited charred stake raised Mound from pits 18×24 × 12 in for gr sec Cor
43.00 Leave Valley S. W. & E.
80.00 Set post 3 in × 3 in × 4 ft. 1 ft deep deposited charred stake raised Mound from pits 18×24×12 in for Cor to Sec. 28, 29, 32 & 33
Land broken 2 & 3 rate

Township 33 N. R 23 W.

East on random bet Secs. 28 & 33
Val 3° 40' E

21.50 Deep Drain South
40.00 Post for temporary gr sec Cor
48.00 Drain S.W. & timber
62.00 Drain S.W. & timber
79.00 Drain S.W. & timber
80.10 Intersect N & S line 23 lks North of Cor to Secs. 27. 28. 33 & 34 from which I run N 89° 50' West on true line bet Secs. 28 & 33
Val 3° 45' E
40.05 Set post 2 x 3 in x 4 ft 1 ft deep deposited Charred Stake raised Mound of Earth from pits 18 x 24 x 12 in for gr sec Cor
80.10 Cor to Secs. 28. 29. 32 & 33
Land rolling & broken 3 rate
Note
This line runs along base of high bluffs skirted with timber

T 33. N. Range 23 W.

North bet Secs. 28 & 29
Val 3° 45' E

14.00 Enter timber E & W
24.00 Drain S.W. 10 chs to Creek oak timber.
28.00 Enter high broken bluffs N & N E
40.00 Set post 2 x 3 in x 4 ft. 1 ft deep deposited Charred Stake raised Mound of Earth from pits 18 x 24 x 12 in for gr sec Cor
56.00 Deep wide Canon West filled with timber
66.00 Leave bluffs enter Creek bottom S.W. & N E & timber
70.00 Creek 6 lks wide S.W.
73.00 Spur of bluffs E & W.
78.00 Valley E & W
80.00 Set post 3 in x 3 in x 4 ft. 1 ft in ground deposited Charred Stake raised Mound of Earth from pits 18 x 24 x 12 in for Cor to Secs. 20. 21. 28 & 29
Land broken 3 rate
Timber Pine, oak, ash & Box Alder & Yaad

T32N Range 23W

	Eastern random line bet Sec. 21. & 28 Var 13° 40' E
5.00	Creek 5 lks wide S.E.
7.00	Foot of high bluffs S.W. & N.W.
18.00	To summit of bluffs course with pine timber
22.00	Drain S.W. & timber
33.00	Drain " & timber
40.00	Post for temporary gr sec cor
56.00	Drain S.W. timber
72.00	Drain S.W. timber
79.80	Intersect N. & S. line 44 lks North of Cor to sec. 21. 22 27 & 28 from which I run N 89° 41' West on true line bet Sec. 21. & 28 Var 13° 45' E
39.90	Set post 2×3 in × 4 ft 1 ft dep deposited charred stake raised mound of earth from pits 18×24×12 in for gr sec cor
79.80	Cor to sec. 20. 21. 28 & 29 Land very broken Soil rate timber pine & good

T32N Range 23W

	North bet Sec. 20 & 21 Var 13° 40' E
10.00	Leave valley E. & W. enter Bluffs
24.00	Top of mile & drain East with timber
40.00	Set post 2×3 in × 4 ft. 1 ft dep deposited charred stake raised mound of earth from pits 18×24×12 in for gr sec cor
55.00	Leave high bluffs enter valley of Dry Creek S.W. & N.W.
56.00	Bed of creek here enter timber N. & N.E.
80.00	Set post 3 in × 3 in × 4 ft. 1 ft dep deposited charred stake raised mound of earth from pits 18×24×12 in for Cor to sec. 16. 17. 20 & 21 from which

A Bur oak tree 15 in dia bears N 79½° East 69 lks dist

A Bur oak 12 in dia bears N 27° W. 75 lks dist

Land broken Soil rate

Timber pine & oak

T 33 N. Range 23 W

	East on random line bet Sec.s 16 & 21 Va 13° 40' E
4.00	cry bed of Creek S E
28.00	Drain South large Pine Trees on sides of same
40.00	Post for temporary gr cor
62.00	Deep wide Drain S & S.W. timber in same
80.40	Intersect N & S line 26 & 16 North of Cor to Sec.s 15.16. 21 & 22 from which Cor Drum
	N 89° 45' West on true line bet Sec.s 16 & 21 Va 13° 45' E
40.20	Set post 2 x 3 in x 4 ft 1 ft deep deposited Charred Stake raised Mound of Earth from pits 18 x 24 x 12 in for gr sec cor
80.40	Cor to Sec.s 16.17. 20 & 21 Land broken & rate Timber Pine Oak & Cedar

T 33 N Range 23 W.

	North bet Sec.s 16 & 17 Va 13° 40' E
13.00	Leave timber
17.00	Valley of deep Drain S W
19.00	Bed of Drain S.W.
21.50	Leave same S W
36.50	Deep wide Drain S.W.
38.00	Leave same
40.00	Set post 2 x 3 in x 4 ft. 1 ft in Ground deposited Charred Stake raised Mound from pits 18 x 24 x 12 in for gr sec cor
80.00	Set post 2 in x 3 in x 4 ft 1 ft deep deposited Charred Stake raised Mound of Earth from pits 18 x 24 x 12 in. for Cor to Sec.s 9. 10. 16 & 17
	Land rolling broken & rate

T33N Range 23 W

East on random line bet
Secs. 9 & 16
Va 13" 40' E

11.00 Valley N.W. S.E.
18.00 Drain S.E.
24.00 Leave Valley N & S
40.00 Post for temporary gr Cor
60.00 Enter Grassy drain 2 chs
wide N.W. & S.
80.08 Intersect N & S line 15 chs
North of Cor to secs. 9, 10
15 & 16. from which I
sure
N 89° 54 West on true line
bet Secs. 9 & 16
Va 13" 40' E
40.04 Set post 2 x 3 in x 4 ft. 1 ft in
ground deposited charred
Stake raised Mound
from pits 18 x 24 x 12 in for
Gr Sec Cor
80.08 Cor to secs. 9. 10. 16 & 17
Land Valley 2 rate

T33N Range 23 W

North bet Secs. 8 & 9
Va 13" 40' E
9.00 Enter Valley N & East
40.00 Set post 2 x 3 in x 4 ft. 1 ft
deep deposited charred
Stake raised Mound
of Earth from pits 18 x 24
x 12 in for Gr Sec Cor
45.00 Drain N E soon turns S E
65.00 Leave Valley S.E. & S.W.
80.00 Set post 2 x 3 in x 4 ft 1 ft
deep deposited charred
Stake raised Mound
of Earth from pits 18 x 24
x 12 in for Cor to secs.
4. 5. 9 & 8
Land Valley 2 rate

T33N. Range 23 W

	East on random line bet. Sec.s 4 & 9 Var 3° 40' E
40.00	Post for temporary gr Cor
73.00	Enter Valley of wide Drain S.E.
80.15	Intersect N & S line 7 lks North of Cor to Sec.s 3. 4. 9 & 10 from which Cor Drum
	N 89° 57' West on true line bet Sec.s 4 & 9 Var 3° 40' E.
40.07	Set post 2 x 3 in x 4 ft. 1 ft deep deposited charred Stake raised Mound of earth from pits 18 x 24 x 12 in for gr sec Cor
80.15	Cor. to Sec.s 4. 5. 8 & 9 Land rolling 2d rate

T33N Range 23 W

	North on random line bet Sec.s 4 & 5 Var 3° 40' E
16.00	Bed of wide grassy Drain 5 Chs wide East
40.00	Post for temporary gr Cor
80.24	Intersect North boundary 41 lks East of Cor to Sec.s 4 & 5 from which Cor Drum
	S 17' East on true line bet Sec.s 4 & 5 Var 3° 40' E.
40.24	Set post 2 x 3 in x 4 ft 1 ft in ground deposited charred Stake raised Mound of Earth from pits 18 x 24 x 12 in for gr sec Cor
80.24	Cor to Sec.s 4. 5. 9 & 10 Land rolling 2d rate July 4th 1875

T 33 N Range 23 W.

North bet Secs 31 & 32
Va 13° 40' E

22.00 Base of high bluff & right or South bank of Niobrara River where I set post 2 x 3 in x 4 ft 1 ft deep deposited charred stake raised Mound from earth from pits for Meander Cor & cor to fract. Secs 31 & 32
Sides of bluff covered with timber

40.00 point falls in river cannot be established.

47.00 Left or North bank of Niobrara river where I set post 2 x 3 in x 4 ft. 1 ft deep deposited charred stake raised Mound of Earth from pits for Meander Cor to fract. Secs 31 & 32

53.00 Leave bottom SW & NE

80.00 Set post 3 in x 3 in x 4 ft. 1 ft deep deposited charred stake raised Mound from pits 18 x 24 x 12 in for Cor to Secs 29. 30. 31 & 32
Land rolling 2 rate
Timber Pine & oak —

T 33 N Range 23 West

East on random line bet. Secs 29 & 32
Va 13° 40' E

14.00 Enter Creek bottom S. & NW.

17.70 Spring branch S.E.

20.00 Leave bottom N & S.

40.00 Post for temporary gr cor

57.00 Bottom N.E. & SW

59.00 Spring branch & timber SW. Oak timber along creek bottom

60.50 Leave bottom SW & NE.

79.60 Intersect N & S line 3 ft lks North of Cor to Secs 28. 29 32 & 33. from which I run N 89° 45' West on true line bet Secs 29 & 32
Va 13° 40' E.

39.80 Set post 2 x 3 in x 4 ft 1 ft deep deposited charred stake raised Mound of Earth from pits 18 x 24 x 12 in for Sec Cor

79.60 Cor to Secs 29. 30. 31 & 32
Land broken 3 rate

T 33 N. Range 23 W.

	West on random line bet Sec.s 30 & 31. Val 3° 40' E
40.00	Post for temporary gr Cor
67.00	Enter bottom S.E. & W.
79.86	Intersect West boundary 72 lks South of Cor to Sec.s 30 & 31. from which I view
	S 89° 29' East on true line bet Sec.s 30 & 31. Val 3° 40' E
39.86	Set post 2 x 3 in x 4 ft. 1 ft in ground deposited charred Stake raised Mound of earth from pits 18 x 24 x 12 in for gr sec Cor
79.86	Cor to Sec.s 29. 30. 31. & 32 Land broken 3 rate

T 33 N. Range 23 W

	North bet Sec.s 29 & 30 Val 3° 40' E
9.30	Drain East & S E to Creek
11.00	Leave Valley or Drain
40.00	Set post 2 x 3 in x 4 ft. 1 ft deep deposited charred Stake raised Mound of earth from pits 18 x 24 x 12 in for gr sec Cor
40.50	Valley
42.00	Dry creek East to Creek
43.00	Leave Valley East
45.00	Enter timber Pine
80.00	Set post 3 in x 3 in x 4 ft 1 ft in ground deposited charred Stake raised Mound of earth from pits 18 x 24 x 12 in for Cor to Sec.s 19. 20. 29 & 30 from which

A pine 4 1/2 in dia bears N 70° E 144 dist
A pine 6 in dia bears N 28° W 220 "
Land broken 3 rate

T 33 N Range 23 W

East on random line bet Secs 21 & 29
Va 13° 40' E

13.00 Enter Creek bottom E & S
18.40 Creek 9 lks wide 10 in deep flows S. 3° East & here enter timber
31.00 Leave timber & bottom N & S
40.00 Post for temporary Gr Cor
46.00 Drain S. Soon S.W.
47.50 Bluff N E.
70.50 Enter Valley N E & S W
79.70 Intersect N & S line 4 lks S of Cor to Secs 20. 21. 28 & 29 from which I run
S 89° 43' West on true line bet. Secs 20 & 29
Va 13° 40' E

39.85 Set post 2 x 3 in x 4 ft. 1 ft deep deposited Charred Stake raised Mound of earth from pits 18 x 24 x 12 in for gr sec cor
79.70 Cor to Secs 19. 20. 29 & 30
Land ~~Broken~~ Broken 3 rate

T 33 N Range 23 W

West on random line bet Secs 19 & 30
Va 13° 40' E

40.00 Post for temporary Gr Sec Cor
79.45 Intersect West Boundary 21 lks South of Cor to Secs 19 & 30 from which Cor I run
S 89° 51' East on true line bet Secs 19 & 30
Va 13° 40' E

39.45 Set post 2 x 3 in x 4 ft 1 ft deep deposited Charred Stake raised Mound of earth from pits 18 x 24 x 12 in for gr sec cor
79.45 Cor to Secs 19. 20 29 & 30
Land high & broken 3 rate
Timber on all the bluffs & sides of Range

T 33 N Range 23 W.

Chains	North Cat Secs 19 & 20 Va 13° 40' E
8.00	Enter Valley & timber E & W
15.50	Dry bed of Creek E 5° South
21.00	Leave Valley & timber
38.50	Valley N.W.
40.00	Set post 2 x 3 in x 4 ft 1 ft deep deposited Charred Stake raised Mound of Earth from pits 18 x 24 x 12 w for Qr sec Cor
43.50	Spur of bluff & Pines S.E.
50.00	Enter Creek bottom E & W
52.40	Creek 3 lks wide S E timber along same
57.00	Leave Valley & timber E & W.
75.00	Drain S.W.
80.00	Marked Pine tree 6 in dia for Cor to secs 17.18.19 & 20 from which A pine tree 9 in dia bears S 3° 8' E 33 lks Dist
	No other tree near
	Land broken 3 rate
	Timber Pine & oak

T 33 N Range 23 W

	East on random line Cat Secs 17 & 20 Va 13° 40' E
40.00	Post for temporary Qr sec Cor
61.50	Enter bottom of Sand Drain S E
63.00	Bed of Same S E
66.50	Leave Same Enter bluffs & scattering Pines
79.65	Intersect N & S line 13 lks South of Cor to secs 16 & 17 20 & 21 from which I run
	S 89° 54 West on true line Cat Secs 17 & 20 Va 13° 40' E
39.82	Set post 2 x 3 in x 4 ft 1 ft deep deposited Charred Stake raised Mound of Earth from pits 18 x 24 x 12 w for Qr sec Cor
79.65	Cor to secs 17.18.19 & 20 Land broken 3 rate

T 33 N Range 23 West.

	West on random line bet Sec.s 18 & 19 Var 13° 40' E
29.40	Enter Valley N W & S E
36.00	Drain S.E.
37.50	Leave Valley enter high & broken Lands
40.00	Post for temporary Cor
79.65	Intersect West boundary 28 chs North of Cor to sec.s 18 & 19 from which I run N 89° 48' East on true line bet Sec.s 18 & 19 Var 13° 40' E
39.65	Set post 2 x 3 in x 4 ft 1 ft deep deposited Charred Stake Mixed Mound of earth from pits 18 x 24 x 12 for Prac Cor
79.65	Cor to sec.s 17, 18, 19 & 20 Land broken 3 rate

T 33 N Range 23 West

	North bet Sec.s 17 & 18 Var 13° 40' E
7.00	Leave timber E & N.
40.00	Set post 2 x 3 in x 4 ft 1 ft deep deposited Charred Stake Mixed Mound of Earth from pits 18 x 24 x 12 in for Prac Cor
80.00	Set post 3 in x 3 in x 4 ft 1 ft in ground deposited Charred stake with Mound of Earth from pits 18 x 24 x 12 in for Cor to sec.s 7, 8, 17 & 18 Land high & rolling 2 rate

T33N Range 23 W

	East on random line bet Secs 8 & 17
	Va 13° 40' E
21.00	Valley S.E. & N.
22.50	Bed of Drain S.E.
24.00	Leave Valley S.E. N.W.
40.00	Post for temporary Gr Cor
79.69	Intersect N & S line 20 lks South of Cor to Secs 8. 9. 16 & 17 from which I run
	S 89° 51' West on true line bet Secs 8 & 17
	Va 13° 40' E
39.84	Set post 2 x 3 in x 4 ft. 1 ft deep deposited Charred Stake raised Mound of Earth from pits 18 x 24 x 12 in for Gr Sec Cor
79.69	Cor to Secs 7. 8. 17 & 18 Land rolling 2 rate

T33N Range 23 W

	West on random line bet Secs 7 & 18
	Va 13° 40' E
40.00	Set post for temporary Gr Cor
79.24	Intersect West boundary 16 lks North of Cor to Secs 7 & 18 from which I run
	N 89° 53' East on true line bet Secs 7 & 18
	Va 13° 40' E
39.24	Set post 2 x 3 in x 4 ft 1 ft deep deposited Charred Stake raised Mound of Earth from pits 18 x 24 x 12 in for Gr Sec Cor
79.69	Cor to Secs 7. 8. 17 & 18 Land rolling 2 rate

T 33 N Range 23 W

North bet Secs 7 & 8
Val 3° 40' E

17.00 Valley of Drain
19.00 Bed of Drain S E
20.50 Leave Valley
40.00 Set post 2 x 3 in x 4 ft. 1 ft
deep deposited Charred
Stake raised Mound
of Earth from pits 18 x 24
x 12 in for Gr sec Cor
80.00 Set post 3 in x 3 in x 4 ft 1 ft
deep deposited Charred
Stake raised Mound
of Earth from pits 18 x 24
x 12 in for Cor to secs
5. 6. 7 & 8
Land Rolling 2 rate

T 33 N Range 23 W

East on random line bet
Secs 5 & 8
Val 3° 40' E

10.00 Enter Valley of wide drain S & N
13.00 Bed of Drain South
19.00 Leave Valley N & S
40.00 Post for temporary gr Cor
59.00 Drain N. E. soon East
80.12 Intersect N & S line on
lks South of Cor to secs
4. 5. 8 & 9 from which
I run
S 89° 37' West on true line
bet Secs 5 & 8
Val 3° 40' E
40.06 Set post 2 x 3 in x 4 ft. 1 ft deep
deposited Charred Stake
raised Mound of Earth
from pits 18 x 24 x 12 in for
Gr sec Cor
80.12 Cor to secs 5. 6. 7 & 8
Land Rolling 2 rate
July 5th 1875

T 33 N. Range 23 W.

West on random line bet.
Secs. 6 & 7
Val 3° 40' E

40.00 Post for temporary gr Cor
79.00 Intersect West of Boundary
at Cor to Secs. 6 & 7.
from which I run
East on true line bet Secs.
6 & 7.
Val 3° 40' E

39.00 Set post 2 x 3 in x 4 ft. 1 ft deep
deposited Charred Stake
raised Mound of Earth
pour pits 18 x 24 x 12 in for
gr sec Cor
79.00 Cor to Secs. 5. 6. 7 & 8
Land rolling 2 rate

T 33 N Range 23 W

North on random line bet
Secs. 5 & 6
Val 3° 40' E

25.50 Enter Valley E & W
27.00 Drain E soon S E
30.00 Leave Valley S E
40.00 Post for temporary gr Cor
81.00 Intersect North boundary
76 lks West of Cor to Secs.
5 & 6. from which I run
S 32' West on true line bet
Secs. 5 & 6
Val 3° 40' E

41.00 Set post 2 x 3 in x 4 ft 1 ft deep
deposited Charred Stake
raised Mound of Earth
pour pits 18 x 24 x 12 in
for gr sec Cor
81.00 Cor to Secs. 5. 6. 7 & 8
Land rolling 2 rate
July 6th 1875

Write this G. D. after meanders

General Description

T33N Range 23 West is very broken the Lands adjacent to Niobrara River are very broken a great amount of timber is found throughout the Township the timber is of Pine & Oak

The Meanders of the Niobrara River through Township No 33. North Range 23 West.

I begin at the Meander Cor to fract.l Sec 31. in West boundary of said Township and run down Stream with the Meanders of the Left bank.

Course	chs	
S70¼E	43.00	
S81. E	18.00	To low willow bottom
S48 E	5.70	
S~~81~~ 77° E	~~18.40~~ 17.60	at 8 chs bluffs run to the river. Cor to fract.l Sec.s 31 & 32 & thence in Sec 32
	2	
S55 E	24.00	
S85 E	37.00	at 2 chs outlet of branch
N~~79~~ 81° E	24.00	to Cor to fract.l Sec.s 32 & 33 thence in 33.
	3	
N75½E	25.60	in low bottom
N80¼E	21.20	" " " timber
S63¼E	20.00	at 10 chs enter high bottom
N77½E	17.20	to Cor to fract.l Sec.s 33 & 34. thence in 34
	4	

N 73½ E	14.20	
N 85¾ E	24.50	bottom 12 chs wide covered with oak timber
N 60 E	8.00	" " "
S 73 E	27.00	at 24 chs leave bottom
S 88½ E	9.80	to Cor to pract. sec. 34 & 35 thence in sec 35
S 64 E	20.00	along foot of high bluffs
S 73 E	30.00	at 5 chs leave bluffs enter bottom
S 55 E	21.00	
S 62½ E	18.60	To Cor to pract. sec. 35 & 36 thence in sec 36
S 41½ E	3.70	At 2 chs outlet of branch To Cor to pract. sec 36 on 8th Standard Fl North

July 6th 1875

The Meanders of the right bank of Same River

I begin at the Cor to pract. sec 35 in South boundary of the township and run upstream with the Meanders of the right bank of said River

Course	Chains	
N 59¼ W	10.00	along high bluffs timber
N 74¼ W	26.80	at 20 chs bottom & timber
N 75 W	22.50	To Cor to pract. sec. 34 & 35 thence in sec 34.
N 82¾ W	57.00	at 48 chs leave bottom
S 73½ W	24.50	To Cor to pract. sec. 33 & 34 thence in 33
N 78¼ W	53.50	at 6 chs outlet of branch at 21 chs Bottom 15 chs wide side hills covered with timber at 50 chs Bluffs come to River [illegible]
S 60½ W	32.00	To Cor to pract. sec. 32 & 33 at 8 chs this course line leaves bluffs enter bottom & cross slough 1 chs wide

Course	Chains	The river here has rock bottom
	11	thence in Sec 32
S 88½ W	14.50	
N 78 W	21.00	
S 85¼ W	25.00	
N 59½ W	13.50	
N 50 W	4.50	here enter high bluff
S 56¼ W	6.00	To Cor to pact. Sec. 31. & 32
	12	thence in 31.
N 85 W	17.00	at 10 chs bottom. Bluffs covered with timber Pine oak & birch
N 71¼ W	7.00	
N 33 W	20.60	at 4 chs outlet of Fairfield Creek
N 73½ W	47.20	To Cor to pact. Sec. 31. in West boundary of township
	13	

July 7th 1875

List of Names

A list of the Names of the individuals employed to assist in Surveying and Subdividing Township No 33 North of the base line of Range No 23 West of 6th P.M. in Nebraska showing the respective capacities in which they acted

Wm Reese	Chainman
J. J. Dennison	"
Henry Alloffer	Moundman
F. L. Sprague	~~Moundman~~
J. O. Gorrell	Flagman

WE the undersigned do hereby certify that we assisted Geo W Fairfield deputy Surveyor in Surveying and subdividing township No 33 North of the base line in Range No 23 West of the 6th P.M. in Nebraska and that said township has been in all respects to the best of our knowledge & belief well and faithfully surveyed and the boundary Monuments all planted according to the instructions furnished by the Surveyor General of the dimensions Character Construction & Marking and in the Manner as specifically described in the foregoing field Notes

William R. Reese Chainman
S S Denison "
Perry A. Stoffer Mounduman
F L Sprague "

J E Gorrell Flagman

Signed in my presence and sworn to by the above Named persons before me the undersigned this 22d day of July 1875 John B Gossage

Geo W Fairfield deputy

Surveyor do solemnly swear that in pursuance of a joint Contract No 91 dated May 21st 1875 wherein Fred M Dorrington and Geo W Fairfield are joint Contractors with E E Cunningham United States Surveyor General for the District of Nebraska & Iowa and in strict Conformity to the laws of the United States and the instructions of the Surveyor General have in My own proper person faithfully & truly Surveyed the Subdivision lines of township No 33 North of base line in Range No 23 West of 6th P M in Nebraska and I do further solemnly swear that all the Corners of said Surveys have been established and perpetuated in strict Conformity to the instructions furnished by the Surveyor General (the Surveying Manual) Special instructions & dimensions. Character Construction & Marking) in the manner as specifically described in the foregoing field Note and that the foregoing are the true & original field Notes of such survey

Geo. W. Fairfield
deputy Survyor

Signed in My presence & sworn to before me the Undersigned this 22d day of July 1875

John B Cossman

Surveyor Generals Office
Plattsmouth Neb Sept 18th 1875

The foregoing field notes of the Survey and Subdivision of township No 33 North of Base Line of Range No 23 West of 6th Principal Meridian in Nebraska Executed by Geo W Fairfield deputy surveyor under joint Contract No 91 dated May 31st 1875 in the Month of July 1875. having been critically examined the necessary corrections and explanations made the said field notes and the surveys they describe are hereby approved

Jno. F. Clark
Surveyor General

Field Notes
of
The Survey and Subdivision
of
Township 34 North
of
Range 23 West
in
Nebraska

Executed
By Fred M Dorrington
Deputy Surveyor under
joint Contract No 91
dated May 21st 1895

Survey
Commenced July 17th 1895
Completed July 21st 1895

List of Names and duties
of Assistants
B. J. Walker Chainman
George Hathaway "
Thos Skinner Moundman

Ed. C. Sprague — Monumentman
Wm C. Miller — Flagman

Index Diagram

Town 34 N. Range 23 W

6	60	5	44	4	33	3	22	2	11	1
59		58		43		32		21		10
7	57	8	42	9	31	10	20	11	9	12
56		55		41		30		19		8
18	54	17	40	16	29	15	18	14	7	13
53		52		39		28		17		6
19	51	20	38	21	27	22	16	23	5	24
50		49		37		26		15		4
30	48	29	36	28	25	27	14	26	3	25
47		46		35		24		13		2
31	45	32	34	33	23	34	12	35	1	36

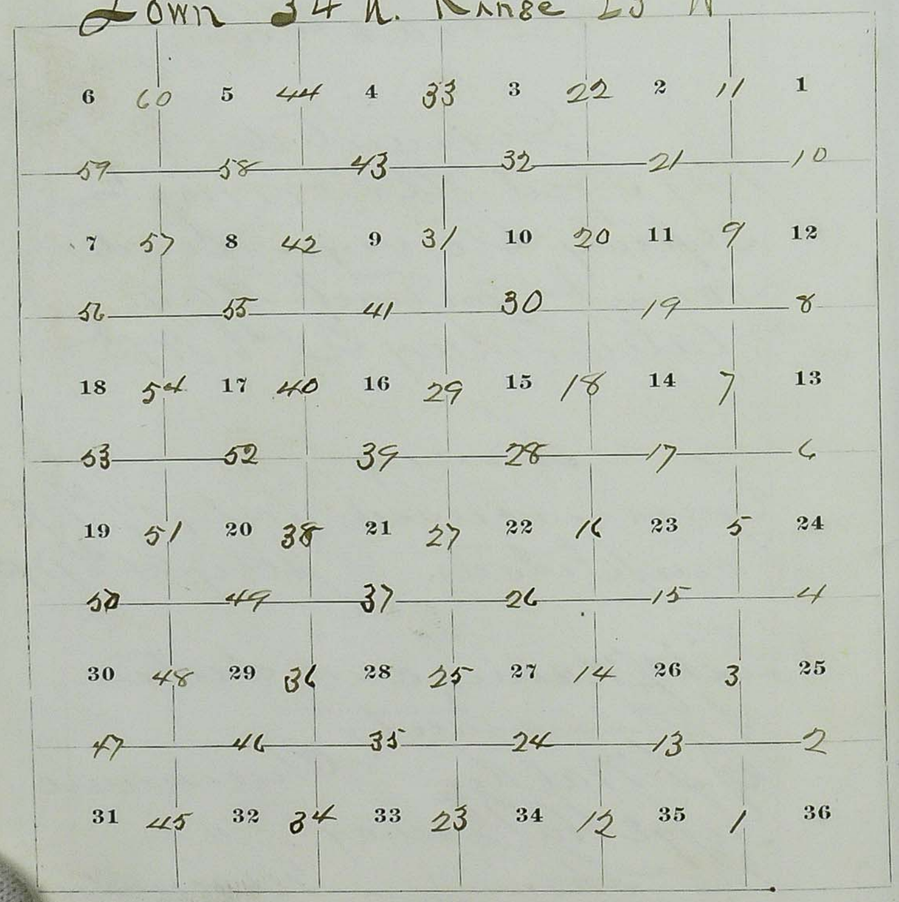

To determine the proper adjustment of my Compass for Subdividing Town 34 N Range 23 West. Run North on blank line along East boundary of sec 36
Va 13° 35' East
40.04 To point 3 Cks East of 9 & cor
80.06 To point 7 Cks East of cor
to sec. 25 & 36

To retrace this line or run parallel thereto my Compass must be adjusted to a Variation of 13° 38' East
Commenced July 17th 1875
Completed " 21st " 1875

T 32 N. R 23 West 6th PM

North bet Secs. 35 & 36
Var 13° 38'

40.00 Set post 2 x 3 in x 4 ft 1 ft
deep deposited Stone
State raised Mound
of Earth 2 ft high from
pits 18 x 24 x 12 in for
Qr Sec Cor

80.00 Set post 3 in x 3 in x 4 ft. 1
ft deep deposited
Charred State mind
Mound of Earth 2 ft
high from pits 18 x 24
x 14 in for Cor to Secs.
25. 26. 35 & 36

Land rolling 2 rate

T 32 N. R 23 West

Easton random line bet.
Secs. 25 & 36
Var 13° 38' E

40.00 Post for temporary Qr Cor

79.60 Intersect East Boundary
56 lks South of Cor to
Secs. 25 & 36 from
which Cor bears
S 89° 36' West on true line
bet Secs. 25 & 36.
Var 13° 38' E

39.80 Set post 2 x 3 in x 4 ft 1 ft
deep deposited Charred
Stake raised Mound
2 ft high from pits
18 x 24 x 12 in for Qr Sec Cor

79.60 Cor to Secs. 25. 26. 35 & 36
Land rolling 2 rate

T34N. Range 23 W

North bet Secs. 25 & 26
Val 3° 38' E

40.00 Set post 2 x 3 in x 4 ft 1 ft deep deposited Charred Stake raised Mound 2 ft high pom pits 18 x 24 x 12 in for Gr Sec Cor

80.00 Set post 3 in x 3 in x 4 ft. 1 ft deep deposited Charred Stake raised Mound 2 ft high pom pits 18 x 24 x 12 in for Cor to Secs. 23. 24. 25 & 26
Land Rolling 2 rate

T34N. Range 23 W

East on random line bet Secs. 24. & 25
Val 3° 38' E

40.00 Post for temporary Gr Cor

79.86 Intersect East Boundary 7 Chs North of Cor to Secs. 24 & 25 from which I run N 89° 57' West on true line bet Secs. 24 & 25
Val 3° 38' E

39.93 Set post 2 x 3 in x 4 ft. 1 ft deep deposited Charred Stake raised Mound of Earth pom pits 18 x 24 x 12 in for Gr Sec Cor

79.86 Cor to Secs. 23. 24. 25 & 26
Land Rolling 2 rate

North bet Sec. 23 & 24
Va 13° 38' E

40.00 Set post 2 x 3 in x 4 ft 1 ft deep
deposited Stones
Stake mixed Mound
of Earth 2 ft high from
pits 18 x 24 x 12 in for
Sec & Cor

80.00 Set post 3 in x 3 in x 4 ft
1 ft deep deposited
Stones Stake mixed
Mound 2 ft high
from pits 18 x 24 x 12
in for Cor to Sec.
13. 14. 23 & 24
Land rolling & rate

Eastmandon line bet
Sec. 13 & 24
Va 13° 38' E

40.00 Post for temporary Cor
79.76 Intersect East Boundary
5 chs North of Cor to
Sec. 13 & 24 from
which Cor Corner
N 89° 39' West true line
bet Sec. 13 & 24
Va 13° 38' E

39.88 Set post 2 x 3 in x 4 ft 1 ft
deep deposited Stones
Stake mixed Mound
of Earth from pits 18 x
24 x 12 in for Sec & Cor
74.76 Cor to Sec. 13. 14. 23 & 24
Land rolling & rate

T34N Range 23 West

North Cet Secs 13 & 14
Va 13° 38' E

40.00 Set post 2 x 3 in x 4 ft 1 ft deep deposited Charred Stake raised Mound 2 ft high pour pits 18 x 24 x 12 in for Pr Sec Cor

80.00 Set post 3 in x 3 in x 4 ft 1 ft deep deposited Charred Stake raised Mound of Earth 3 ft high pour pits 18 x 24 x 12 in for Cor to Secs 11. 12. 13 & 14
Land rolling 3° rate

T34N Range 23 West

Eastern random line Cet Secs 12 & 13
Va 13° 38' E

14.00 Enter Spur of sand bluff N & S

23.00 Leave same N & S

40.00 Post for temporary Cor

79.70 Intersect East boundary Tolks North of Cor to Secs 12 & 13 pour Which Cor from
N 89° 30 West on True line Cet Secs 12 & 13
Va 13° 38' E

39.85 Set post 2 x 3 in x 4 ft 1 ft deep deposited Charred Stake raised Mound of Earth 2 ft high pour pits 18 x 24 x 12 in for Pr Sec Cor

79.70 Cor to Secs 11. 12. 13 & 14
Land rolling 2° rate

T34N Range 23 W

North bet Secs 11 & 12
Va 13° 38' E

4 40.00 Set post 2 x 3 in x 4 ft 1 ft deep deposited charred Stake raised Mound of Earth 2 ft high pour pits 18 x 24 x 12 in for Pr Sec Cor

8 50.00 Set post 3 in x 3 in x 4 ft 1 ft deep deposited charred Stake raised Mound of Earth 3 ft high pour pits 18 x 24 x 12 in for Cor to Secs 1. 2. 11 & 12
Land rolling 2 rate

T34N Range 23 W

Eastern random line bet Secs 1 & 12
Va 13° 38' E

40.00 Post for temporary Pr Cor
80.05 Intersect East 1 Boundary Holds North of Cor to Secs 1 & 12 pour which Cor I view
N 89° 43' West on true line bet Secs 1 & 12
Va 13° 38' E

40.02 Set post 2 x 3 in x 4 ft 1 ft deep deposited charred Stake raised Mound of Earth 2 ft high pour pits 18 x 24 x 12 in for Pr Sec Cor

80.05 Cor to Secs 1. 2. 11 & 12
Land rolling 2 rate

T 34 N Range 23 West

North on random line
bet Secs. 1 & 2
Va 13° 38' E

18.00 Enter Valley E & W
39.00 Drain West
40.00 Post for temporary gr cor
61.50 Leave Valley N.W. & S.E
80.20 Intersect North boundary
50 lks West of Corts
Secs. 1 & 2 from which
Cor I run
S 21 West on true line bet
Secs. 1 & 2
Va 13° 38' E
40.20 Set post 2 x 3 in x 4 ft 1 ft
deep deposited Charred
Stake raised Mound
2 ft high from pits
18 x 24 x 12 in for gr
sec cor
80.20 Corts secs. 1. 2. 11 & 12
Land Valley 2 rate

July 17th 1875

T 34 N Range 23 West

North bet Secs. 34 & 35
Va 13° 38' E
40.00 Set post 2 x 3 in x 4 ft. 1 ft deep
deposited Charred Stake
raised Mound 2 ft
high from pits 18 x 24
x 12 in for gr sec cor
57.50 Enter Valley land E & W
80.00 Set post 3 in x 3 in x 4 ft
1 ft deep deposited
Charred Stake raised
Mound of Earth 3 ft
high from pits 18 x
24 x 12 in for Corts
Secs. N. 27. 34 & 35
Land Valley 2 rate

T 34 N Range 23 W.

	East on random line bet. Secs. 26. & 35 Va 13" 38' E
40.00	Post for temporary gr. cor
80.06	Intersect N & S line 30 links North of Cor to Secs. 25. 26. 35 & 36 from which Cor I run
	N 89" 47' West on true line bet Secs. 26 & 35 Va 13" 38' E
40.03	Set post 2 x 3 in x 4 ft 1 ft deep deposited Charred Stake raised Mound of Earth 2 ft high from pits 18 x 24 x 12 in for gr sec Cor
80.06	Cor to Secs. 26. 27. 34 & 35 Land rolling 2 rate

T 34 N. Range 23 W

	North bet Secs. 26 & 27 Va 13" 38' E
40.00	Set post 2 x 3 in x 4 ft 1 ft deep deposited Charred Stake raised Mound of Earth 2 ft high from pits 18 x 24 x 12 in for gr sec Cor
80.00	Set post 3 in x 3 in x 4 ft. 1 ft. deep deposited Charred Stake raised Mound of Earth 3 ft high from pits 18 x 24 x 12 for Cor to Secs. 22. 23. 26 & 27
	Land rolling soil 3 rate

Town 34. N. Range 23 W

	East on random line bet Sec.s 23 & 26 Va 13° 38' E
40.00	Post for temporary gr Cor
79.92	Intersect N & S line N links North of Corto Sec.s 23-24. 25 & 26 from which I run N 89° 49' West on true line bet Sec.s 23 & 26 Va 13° 38' E
39.96	Set post 2 x 3 in x 4 ft 1 ft deep deposited Charred Stake raised Mound 2 ft high from pits 18 x 24 x 12 in for gr sec Cor
79.92	Cor to Sec.s 22. 23. 26 & 27 Land Valling 3 Vate

Town 34 N Range 23 W

	North bet Sec.s 22 & 23 Va 13° 38' E
40.00	Set post 2 x 3 in x 4 ft 1 ft deep deposited Charred Stake raised Mound 2 ft high from pits 18 x 24 x 12 in for gr Sec Cor
80.00	Set post 3 in x 3 in x 4 ft 1 ft deep deposited Charred Stake raised Mound 3 ft high from pits 18 x 24 x 12 in for Cor to Sec.s 14. 15. 22 & 23 Land Valling 2 Vate

Town 34 N Range 23 W

East on random line bet Secs 14 & 23
Val 3° 38' East

11.00 Valley 4 chs wide
40.00 Post for temporary gr cor
79.94 Intersect N & S line 20 links North of Cor to Secs 13.14.23 & 24 from which I run N 89° 51 West on true line bet Secs 14 & 23
Val 3° 38' E

39.97 Set post 2 x 3 in x 4 ft 1 ft deep deposited Charred Stake raised Mound 2 ft high from pits 18 x 24 x 12 in for gr sec cor
79.94 Cor to Secs 14.15.22 & 23
Land rolling 3 rate

Town 34 N Range 23 W

North bet Secs 14 & 15
Val 3° 38' E

17.00 Enter Valley of Sand Drain
27.50 Drain N.W.
35.00 Leave Valley N.W. & S.E.
40.00 Set post 2 x 3 in x 4 ft 1 ft deep deposited Charred Stake raised Mound 2 ft high from pits 18 x 24 x 12 in for gr sec cor
80.00 Set post 3 in x 3 in x 4 ft 1 ft deep deposited Charred Stake raised Mound of Earth 3 ft high from pits 18 x 24 x 12 in for Cor to Secs 10.11.14 & 15
Land rolling 2 rate.

T 34 N. Range 23 W

	East on random line bet. Secs. 11 & 14 Va 13° 38' E
40.00	Post for temporary gr. Cor
80.11	Intersect N & S line 4 links North of Cor to Secs. 11. 12. 13 & 14 from which Cor I run
	N 89° 56' West on true line bet Secs. 11 & 14 Va 13° 38' E
40.05	Set post 2 x 3 in x 4 ft. 1 ft deep deposited charred stake raised Mound of Earth 2 ft high from pits 18 x 24 x 12 in for gr sec Cor
80.11	Cor to Secs. 10. 11. 14 & 15
	Land Rolling 2 rate

T 34 N. Range 23 W

	North bet Secs. 10 & 11 Va 13° 38' E
4.50	Enter Valley N E & N W
40.00	Set post 2 x 3 in x 4 ft 1 ft deep deposited charred stake raised Mound of Earth 2 ft high from pits 18 x 24 x 12 in for gr sec Cor
59.00	Leave Valley E & W
80.00	Set post 3 in x 3 in x 4 ft 1 ft 1 ft deep deposited charred stake raised Mound of Earth 3 ft high from pits 18 x 24 x 12 in for Cor to Secs. 2. 3. 10 & 11
	Land Rolling 2 rate

T 3 & N Range 23 W

	East on random line bet Sec.s 2 & 11. Var 13° 38' E
40.00	Set post for temporary gp Cor
80.16	Intersect N & S line of 2 lks South of Cor to sec.s 1. 2. 11 & 12 from which Cor Drum
	S 89° 38' West true line bet Sec.s 2 & 11 Var 13° 38' E
40.08	Set post 2 x 3 x 4 ft. 1 ft dep deposited charred stake raised Mound of Earth 2 ft high from pits 18 x 24 x 12 in for gr sec Cor
80.16	Cor to sec.s 2. 3. 10 & 11 Land Mellinger rate

T 3 & N Range 23 W.

	North on random line bet Sec.s 2 & 3 Var 13° 38' E
7.00	Drain West
10.60	Valley N E & L. W.
17.00	Drain S. W.
34.00	Drain West
40.00	Set post for temporary gp Cor
43.50	Large Valley E & N. E & W. W.
80.42	Intersect North boundary 8 lks East of Cor to sec.s 2 & 3 from which Cor Drum
	S 3/4° East on true line bet Sec.s 2 & 3 Var 13° 38' E
40.42	Set post 2 x 3 in x 4 ft 1 ft dep deposited charred stake raised Mound of Earth 2 ft high from pits 18 x 24 x 12 in for gr sec Cor
80.42	Cor to sec.s 2. 3. 10 & 11 Land Mellinger rate July 18th 1895

T 34 N. Range 23 W

North bet Secs 33 & 34
Va 13° 38' E

40.00 Set post 2 x 3 in x 4 ft 1 ft deep deposited charred stake raised Mound of Earth 2 ft high from pits 18 x 24 12 in for gr sec cor

80.00 Set post 3 in x 3 in x 4 ft 1 ft deep deposited charred stake raised Mound 3 ft high from pits 18 x 24 x 12 in for Cor to Secs 27. 28. 34 & 33

Land level 2 rate

T 34 N. Range 23 W.

East on random line bet Secs 27 & 34
Va 13° 38' E

40.00 Post for temporary gr Cor

80.27 Intersect N & S line 22 lks south of Cor to Secs 26. 27. 34. & 35 from which Cor I run

S 89° 51' West on true line bet Secs 27 & 34
Va 13° 38' E

40.13 Set post 2 x 3 in x 4 ft 1 ft deep deposited charred stake raised Mound of Earth 2 ft high from pits 18 x 24 x 12 in for gr sec cor

80.27 Cor to Secs 27. 28. 33 & 34

Land rolling 2 rate

T 34 N. Range 23 W.

North bet Secs. 27 & 28
Val 3" 38' E

15.00 Leave valley N.W. & S.E.

40.00 Set post 2 x 3 in x 4 ft 1 ft. deep deposited charred stake raised mound of Earth 2 ft high pom pits 18 x 24 x 12 in for Gr sec Cor

80.00 Set post 3 in x 3 in x 4 ft 1 ft deep deposited charred stake raised Mound 2 ft high pom pits 18 x 24 x 12 in for Cor to secs. 21. 22. 27 & 28

Land rolling 2 rate

T 34 N. Range 23 W.

East on random line bet. Secs. 22 & 27
Val 3" 38' E.

40.00 Post for temporary gr Cor

80.02 Intersect N & S line 10 lks South of Cor to secs. 22. 23. 26. & 27. from which Cor I run

S 89" 56' West on true line bet Secs. 22 & 27.
Val 3" 38' E

40.01 Set post. 2 x 3 in x 4 ft. 1 ft deep deposited charred stake raised Mound 2 ft high pom pits 18 x 24 x 12 in for Gr sec Cor

80.02 Cor to secs. 21. 22. 27 & 28
Land rolling 2 rate

T34. N. Range 23. W.

	North bet Secs 21 & 22 Val 3° 38' E
40.00	Set post 2 x 3 in x 4 ft 1 ft deep deposited charred stake raised mound of earth 2 ft high from pits 18 x 24 x 12 in for gr sec cor
80.00	Set post 3 in x 3 in x 4 ft 1 ft deep deposited charred stake raised mound of earth 3 ft high from pits 18 x 24 x 12 in for cor to secs 15. 16. 21 & 22.
	Land rolling 2 rate

T34. N. Range 23 West

	East on random line bet. Secs 15 & 22 Val 3° 38' E
8.40	Enter valley N W & S E
40.00	Post for temporary gr sec cor
63.00	Low bed of drain high course grass
80.40	Intersect N & S line 27 chs South of Cor to secs 14. 15. 22 & 23 from which cor I view
	S 89° 48' ~~E~~ W on true line bet Secs 15 & 22 Val 3° 38' E
40.20	Set post 2 x 3 in x 4 ft. 1 ft deep deposited charred stake raised mound of earth 2 ft high from pits 18 x 24 x 12 in for cor ~~gr sec~~ Cor
80.40	Cor to secs 15. 16. 21 & 22
	Land rolling 2 rate

T 34 N Range 23 W

	North bet Sec^s 15 & 16
	Va 13" 38' E
6.00	Enter Valley N. E.
39.00	Leave Valley N E.
40.00	Set post 2 x 3 in x 4 ft 1 ft deep deposited charred stake raised Mound of Earth 2 ft high pour pits 18 x 24 x 12 in for gr sec cor
80.00	Set post 3 in x 3 in x 4 ft. 1 ft deep deposited charred stake raised Mound of Earth 3 ft high pour pits 18 x 24 x 12 in for cor to sec^s 9. 10. 15 & 16
	Land rolling 2 rate

T 34 N. Range 23 W.

	East on random line bet Sec^s 10 & 15
	Va 13" 38' E
31.00	Valley N & S
40.00	Post for temporary gr. Cor
55.00	Wet Marshy Drain water in holes N E pour S W
74.00	Leave Valley N. E. S. W.
80.34	Intersect N & S line 9 lks South of Cor to sec^s 10. 11 14 & 15 pour which I run
	S 89" 56' West on true line bet Sec^s 10 & 15
	Va 13" 38' E
40.17	Set post 2 x 3 in x 4 ft 1 ft deep deposited charred stake raised Mound of Earth 2 ft high pour pits 18 x 24 x 12 in for gr sec cor
80.34	Cor to sec^s 9. 10. 15 & 16
	Land rolling 2 rate

Town 34. N. Range 23 W

North Cet Sec^s 9 & 10
Val 13° 38' E

40.00 Set post 2 x 3 in x 4 ft 1 ft deep deposited charred stake raised Mound of Earth 2 ft high from pits 18 x 24 x 12 in for gr sec Cor

80.00 Set post 2 x 3 in x 4 ft 1 ft deep deposited charred stake raised Mound of Earth 3 ft high from pits 18 x 24 x 12 in for Cor to sec^s 3. 4. 9 & 10
Land rolling 2 gate

T 34. N. Range 23. W.

East on random line Cet Sec^s 3 & 10
Val 13° 38' E

40.00 Post for temporary gr Cor
42.00 Enter Valley N. & S.
47.00 Drain & water in holes N & S
54.00 Rolling bluff N & S
62.00 Wet Marshy drain with water in holes
78.00 Leave Valley
80.04 Intersect N & S line 67 Lks South of Cor to sec^s 2. 3. 10 & 11. from which [illegible]
S 89° 31. West on true line Cet Sec^s 3 & 10
Val 13° 38' E
40.02 Set post 2 x 3 in x 4 ft 1 ft deep deposited charred stake raised Mound 2 ft high from pits 18 x 24 x 12 in for gr sec Cor
80.04 Cor to sec^s 3. 4. 9 & 10
Land rolling 2 gate

T 34 N. Range 23 W

North on random line bet
Secs 3. & 4
Va 13° 38' E

40.00 Post for temporary gr Cor
57.51 Enter Valley N.W. S.E.
80.30 Intersect North boundary
Colks East of Cor to
Secs 3 & 4 from
Which Cor I run
S 26' East on true line bet
Secs 3 & 4.
V 13° 38' E

40.30 Set post 2 x 3 in x 4 ft 1 ft
deep deposited Charred
Stake raised Mound
2 ft high from pits
18 x 24 x 12 in for gr sec Cor
80.30 Cor to secs 3. 4. 9 & 10

July 19th 1875

T 34 N. Range 23 W

North between Secs
32 & 33.
Va 13° 38' E.

40.00 Set Sand Stone 18 x 12 x 5 in
Mound 2 ft high from
pits 18 x 24 x 12 in for
gr sec Cor
47.00 Drain N E
80.00 Set post 3 in x 3 in x 4 ft 1
ft deep deposited
Charred Stake raised
Mound of Earth 3 ft
high from pits 18 x
24 x 12 in for Cor
to secs 28. 29. 32 & 33
Land Valley 2d rate

T 34. N. Range 23 W

	Eastern random line Cet. Secs. 28 & 33 Val 3° 38' E
31.00	Drain North
40.00	Set post for temporary gp Cor
79.92	Intersect N & S line 58 lks North of Cor to secs. 27. 28. 33 & 34. from which Cord run
	N 89° 35' West on true line Cet Secs. 28 & 33 Val 3° 38' E
39.96	Set post 2 x 3 in x 4 ft. 1 ft deep deposited Charred Stake raised Mound of earth 2 ft high pom pits 18 x 24 x 12 in for gp sec Cor
79.92	Cor to secs. 28. 29. 32 & 33 Land Valley 2 rate

T 34. N. Range 23. W.

	North Cet Secs. 28 & 29 Val 3° 38' E
33.00	Enter Rolling Sand hills N.W. & N.E.
40.00	Set post 2 x 3 in x 4 ft 1 ft deep deposited Charred Stake raised Mound 2 ft high pom pits 18 x 24 x 12 in for gp sec Cor
80.00	Set post 3 x 3 in x 4 ft. 1 ft deep deposit charred Stake raised Mound of earth 3 ft high pom pits 18 x 24 x 12 in for Cor to secs. 20. 21. 28 & 29
	Land Rolling 3 rate

T 3 N. Range 23 W

East on random line bet
Secs. 21 & 28
Va 13° 38' E

16.00 Enter Valley N W & S.
21.50 Drain N & S
31.00 Leave Valley N & S.
40.00 Stone for temporary gr cor
80.18 Intersect N & S line 26
lks North of Cor to secs.
21. 22. 28. & 27. from
which Cor I run
N 89° 49' West on true line
bet Secs. 21 & 28
Va 13° 38' E
40.09 Set Lime Stone 14 × 10 × 5 in
Mound 2 ft high from
pits 18 × 24 × 12 for
gr sec Cor
80.18 Cor to secs. 20. 21. 28 & 29
Land rolling 3 rate

T 3 N. Range 23 W

North bet Secs. 20 & 21
Va 13° 38' E
17.60 Enter Valley N & S.E.
40.00 Set Lime Stone 16 × 11 × 4. in
Mound 2 ft high
from pits 18 × 24 × 12 in
for gr sec Cor
80.00 Set post 3 in × 3 in × 4 ft 1
ft deep deposited Chained
Stake raised Mound
of Earth 3 ft high from
pits 18 × 24 × 12 in
for Cor to secs.
16. 17. 20 & 21
Land rolling Valley 2 rate

T 34 N. Range 23 W.

	Eastern random line Cat. Sec. 16 & 21
3.50	Drain N.W. Va 13" 38' E
23.40	Leave Valley E & W
40.00	Post for temporary Gr Cor
80.30	Intersect N & S line 21 lks North of Cor to Sec. 15. 16. 21 & 22 from which Cor down N 89" 51' West on true line Cat Sec. 16 & 21 Va 13" 38' E
40.15	Set post 2 x 3 in x 4 ft 1 ft deep deposited Charred Stake raised Mound of earth 2 ft high pom pits 18 x 24 x 12 in for Gr Sec Cor
80.30	Cor to Sec. 16. 17. 20 & 21 Land Rolling 2 rate

T 34 N. Range 23 W.

	North Cat Sec. 16 & 17 Va 13" 38' E
19.00	Drain N 6th West
40.00	Set post 2 x 3 in x 4 ft 1 ft deep deposited Charred Stake raised Mound of Earth 2 ft high pom pits 18 x 24 x 12 in for Gr Sec Cor
61.00	Drain N E Down N W
78.50	Drain N W
80.00	Set post 3 in x 3 in x 4 ft 1 ft deep deposited Charred Stake raised Mound of earth 3 ft high pom pits 18 x 24 12 in for Cor to Sec. 8. 9. 16 & 17. Land Rolling 2 rate

T 34 N. Range 23 W

	Eastern random line bet Secs. 9 & 16 Val 13° 38' E
20.00	Leave Valley N.W. & S.
40.00	Post for temporary gr Cor
80.06	Intersect N & S line 10 lks South of Cor to Secs. 9. 10. 15 & 16 from which Cor I run S. 89° 56' West on true line bet Secs. 9 & 16 Val 13° 38' E
40.03	Set post 2 x 3 in x 4 ft. 1 ft deep deposited charred stake raised Mound of Earth 2 ft high from pits 18 x 24 12 in for gr sec Cor
80.06	Cor to Secs. 8. 9. 16 & 17 Land Valley 2 rate

T 34 N. Range 23 W.

	North bet Secs. 8 & 9 Val 13° 38' E
40.00	Set Limestone 20 x 10 x 4 in Mound of Earth 2 ft high from pits 18 x 24 x 12 in for gr Sec Cor
49.00	Drain N E.
51.50	Leave Valley N.W. & S.E.
80.00	Set post 3 in x 3 in x 4 ft. 1 ft deep deposited charred stake raised Mound of Earth 2 ft high from pits 18 24 x 12 in for Cor to Secs. 4. 5. 8 & 9 Land Valley 3° rate

T 34 N Range 23 W

	East on random line bet Sec.s 4 & 9 Va 13" 38' E
26.60	Enter Valley of Drain N E
31.50	Leave same N. E.
40.00	Set post for temporary gr Cor
80.16	Intersect N & S line 33 lks North of Cor to Sec.s 3, 4, 9 & 10 from which Cor I run
	N 89" 46' West on true line bet Sec.s 4 & 9 Va 13" 38' E
40.08	Set post 2 x 3 in x 4 ft 1 ft deep deposited charred Stake raised Mound of Earth 2 ft high from pits 18 x 24 x 12 in for gr sec Cor
80.16	Cor to Sec.s 4. 5. 8 & 9 Land Tolling 3 rate

T 34 N Range 23 W

	North on random line bet Sec.s 4 & 5 Va 13" 38' E
31.00	Enter Valley N. E. & S. W.
40.00	Post for temporary gr Cor
80.60	Intersect N & S line 27 lks West of Cor to Sec.s 4 & 5 from which Cor I run
	S 12" West on true line bet Sec.s 4 & 5 Va 13" 38' E
40.60	Set post 2 x 3 in x 4 ft 1 ft deep deposited charred Stake raised Mound of Earth 2 ft high from pits 18 x 24 x 12 in for gr sec Cor
80.60	Cor to Sec.s 4. 5. 8 & 9. Land Tolling 3 rate

July 24 1875

T 34 N Range 23 W

North bet Secs. 31 & 32
Val 3" 38' E

35.50 Drain N E enter Valley
40.00 Post 2 x 3 in x 4 ft. 1 ft deep deposited charred Stake raised Mound 2 ft high from pits 18 x 24 x 12 in for gr Sec Cor
70.40 Leave Valley N. E. & S. W.
80.00 Set post 3 in x 3 in x 4 ft 1 ft deep deposited charred Stake raised Mound of Earth 3 ft high from pits 18 x 24 x 12 in for Cor to Secs. 29. 30. 31 & 32
Land rolling 3 rate

T 34 N Range 23 W

East on random line bet Secs. 29 & 32
Val 3" 38' E

30.50 Leave rolling enter Valley Land
40.00 Post for temporary gr Cor
79.82 Intersect N & S line at Cor to Secs. 28. 29 32 & 33 from which Cor I run
West on true line bet Secs. 29 & 32
Val 3" 38' E
39.91 Set post 2 x 3 in x 4 ft 1 ft deep deposited charred Stake raised Mound 2 ft high from pits 18 x 24 x 12 in for gr Sec Cor
79.82 Cor to Secs. 29. 30. 31. & 32
Land rolling 2 rate

T 34 N. Range 23 W

	West on random line bet Secs 30 & 31 Va 13° 38' E
40.00	Post for temporary Gr Cor
79.41	Intersect West Boundary 23 lks North of Corner to secs 30 & 31 from which I run N 89° 50' East on true line bet secs 30 & 31 Va 13° 38' E
39.41	Set post 2 x 3 in x 4 ft 1 ft deep deposited Charred Stake raised Mound of Earth 2 ft high from pits 18 x 24 x 12 for Gr sec Cor
79.41	Cor to secs 29. 30. 31 & 32 Land Falling 3 rate

July 20th 1875

T 34 N Range 23 W

	North bet Secs 29 & 30 Va 13° 38' E
40.00	Set post 2 x 3 in x 4 ft 1 ft deep deposited Charred Stake raised Mound of Earth 2 ft high from pits 18 x 24 x 12 in for Gr sec Cor
80.00	Set post 3 in x 3 in x 4 ft 1 ft deep deposited Charred Stake raised Mound of Earth 3 ft high from pits 18 x 24 x 12 in for Cor to secs 19 20 29 & 30 Land Falling 3 rate

T 34 N. Range 23 W

	East on random line bet Sec.s 20 & 29 Va 13° 38' E
40.00	Post for temporary gr Cor
79.71	Intersect N & S line 5 lks North of Cor to sec.s 20. 21. 28 & 29 from which Cor I run
	N 89° 58 West on true line bet Sec.s 20 & 29 Va 13° 38' E
39.85	Set post 2 x 3 in x 4 ft 1 ft deep deposited Charred Stake Mixed Mound of Earth 2 ft high from pits 18 x 24 x 12 in for gr sec Cor
79.71	Cor to sec.s 19. 20. 29 & 30 Land rolling Gr rate

T 34 N. Range 23 W

	West on random line bet Sec.s 19 & 30 Va 13° 38' E
40.00	Set post for temporary gr Cor
79.24	Intersect West 1 Boundary 51 lks North of Cor to sec.s 19 & 30 from which Cor I run
	N 89° 38' East on true line bet Sec.s 19 & 30 Va 13° 38' E
39.24	Set post 2 x 3 in x 4 ft 1 ft deep deposited Charred Stake Mixed Mound 2 ft high from pits 18 x 24 x 12 in for gr sec Cor
79.24	Cor to sec.s 19. 20 29 & 30 Land rolling Gr rate

T 34 N. Range 23 W.

North between Sec.s 19 & 20
Var 13° 38' E

40.00 Set post 2 x 3 in x 4 ft 1 ft
deep deposited charred
stake raised Mound
of Earth 2 ft high
from pits 18 x 24 x 12
for grade cor

80.00 Set post 3 in x 3 in x 4 ft
1 ft deep deposited
charred stake raised
Mound of Earth 3
ft high from pits 18,
24 x 12 in for Corners
17. 18. 19 & 20
Land rolling 3 rate

T 34 N Range 23 W

East & random line bet Sec.s
17 & 20
Var 13° 38' E

40.00 Post for temporary gp cor
52.00 Enter Valley N W & S
79.89 Intersect N & S line at
Cor to Sec.s 16. 17. 20 & 21
from which Cor bears
Western line bet Sec.s
17 & 20
Var 13° 38' E

39.94 Set post 2 x 3 in x 4 ft 1 ft
deep - posted charred
stake raised Mound
of Earth 2 ft high from
pits 18 x 24 x 12 in for
grade cor

79.89 Cor to Sec.s 17. 18. 19 & 20
Land rolling 2 rate

T 34 N. Range 23 W

	West on random line bet Sec.s 18 & 19 Va 13° 38' E
20.00	Enter Valley of wide drain N. E. & S. W.
27.00	Bed of drain N. E
28.50	Leave Valley N. E. & S. W.
40.00	Post for temporary gr cor
79.36	Intersect West & Boundary 6 chs south of Cor to Sec.s 18 & 19 from which Cor I run
	S 89° 57' East on true line bet Sec.s 18 & 19 Va 13° 38' E
39.36	Set post 2 x 3 in x 4 ft 1 ft deep deposited charred stake mixed mound of Earth 2 ft high from pits 18 x 24 x 12 in for gr sec cor
79.36	Cor to Sec.s 17. 18. 19 & 20
	Land rolling 2 rate

T 34 N. Range 23 W

	North bet Sec.s 17 & 18 Va 13° 38' E
11.00	Enter Valley N E & S W
16.00	Bed of drain N E
21.40	Leave Valley N. E. & S. W.
40.00	Set post 2 x 3 in x 4 ft 1 ft deep deposited charred stake raised mound of Earth 2 ft high from pits 18 x 24 x 12 in for gr sec cor
80.00	Set post 3 in x 3 in x 4 ft 1 ft deep deposited charred stake raised mound of Earth 3 ft high from pits 18 x 24 x 12 in for Cor to Sec.s 7. 8. 17 & 18
	Land rolling 3 rate

T 33 N. Range 23 W

	East & random line bet. Sec.s 8 & 17 Var 13° 38' E
40.00	Post for temporary gr cor
52.00	Enter Valley N & S
78.00	Drain N.W.
79.93	Intersect N & S line 19 lks South of Cor to sec.s 8. 9. 16 & 17. from which Cor bears S 89° 42' West on true line bet Sec.s 8 & 17 Var 13° 38' E
39.96	Set post 2 x 3 in x 4 ft 1 ft deep deposited Charred Stake raised Mound of earth 2 ft high from pits 18 x 22 x 12 in. for gr sec cor
79.93	Cor to sec.s 7. 8. 17. & 18 Land rolling 3 rate Valley 2 rate

T 33 N Range 23 W.

	West & random line bet Sec.s 7 & 18 Var 13° 38' E
40.00	Post for temporary gr cor
79.29	Intersect West Boundary at Cor to sec.s 7 & 18 from which Cor bears East true line bet Sec.s 7 & 18. Var 13° 38' E
39.29	Set post 2 x 3 in x 4 ft 1 ft deep deposited Charred Stake raised Mound 2 ft high from pits 18 x 22 x 12 in for gr sec Cor
79.29	Cor to sec.s 7. 8. 17. & 18 Land rolling 3 rate

T 33 N. Range 23 W

North bet Secs. 7 & 8
Va 13° 38' E

40.00 Set post 2 x 3 in x 4 ft 1 ft
deep deposited charred
stake raised mound
of Earth 3 ft high from
pits 18 x 24 x 12 in for
Cor

80.00 Set post 3 in x 3 in x 4 ft 1 ft.
deep deposited charred
stake raised Mound
of Earth 3 ft high from
pits 18 x 24 x 12 in for
Cor bet Secs. 5. 6. 7 & 8
Land rolling 2 rate

T 33 N. Range 23 W

Easton random line bet
Secs. 5 & 8
Va 13° 38' E

6.00 Valley of Drain S E & N W
10.00 Drain S.E.
13.00 Leave Valley enter high
& rolling land
40.00 Post for ten pores gr cor
56.50 Enter Valley N & S
70.00 Leave Creek N & S
79.96 Intersect N & S line 17 lks
East of Cor to Secs.
4. 5. 8 & 9 from which
Cor bears
S 89° 53' West true line
bet Sec. 5 & 8.
Va 13° 38' E
39.98 Set post 2 x 3 in x 4 ft 1 ft deep
deposited charred stake
raised Mound of Earth
3 ft high from pits 18 x
24 x 12 in for gr sec cor
79.96 Cor to Secs. 5. 6. 7 & 8
Land rolling 3 rate

T 32 N Range 23 W

	West on random line bet Sec. 6 & 7 Va 13° 38' E
40.00	Post for temporary gr. cor
79.06	Intersect West Boundary 13 chs South of Cor to sec. 6 & 7 from which Cor bears
	S 89° 55' East on true line bet Sec. 6 & 7 Va 13° 38' E
39.06	Set post 2 x 3 in x 4 ft 1 ft deep deposited charred stake raised mound of earth 2 ft high from pits 18 x 24 x 12 in for gr. sec. cor
79.06	Cor to sec. 5. 6. 7 & 8 Land rolling 3° rate

T 32 N Range 23 W.

	North on random line bet. Sec. 5 & 6 Va 13° 38' E
21.20	Enter Valley of Drain
26.00	Drain E 100 L E
27.50	Leave Valley enter bluff
38.70	Enter Valley or table land S. E. & N
40.00	Post for temporary gr. cor
80.84	Intersect North boundary 32 chs East of Cor to sec. 5 & 6. from which bears
	S 14' Easton true line bet. Sec. 5 & 6 Va 13° 38' E
40.84	Set post 2 x 3 in x 4 ft 1 ft deep deposited charred stake raised mound of Earth 2 ft high from pits 18 x 24 x 12 in for gr. sec. cor
80.84	Cor to sec. 5. 6. 7 & 8 Land rolling 3° rate Valley 2° rate

July 21st 1870

General Description

T 34. N. Range 23 West is Composed of fair Land Soil from 2d to 3d rate. & Sandy Grass is good the Marshy Drain through Secs. 3. 10 & 15 affords good grass for Hay. the Water in these Sections is good for Stock the Township is well adapted to Stock raising

List of Names

A list of the Names of the individuals employed to assist in Surveying and subdividing Township No 34 North of base line of Range No 23. West of 6th P.M. in Nebraska showing the respective Capacities in which they acted

D. J. Walker Chainman
George Hathaway "
Thos. Skinner Monumentman
E. K. Sprague "
W. C. Miller Flagman

We the undersigned do hereby Certify that We assisted Fred M Dorrington deputy Surveyor in surveying & subdividing Township No. 34 North of the base line in Range No 23 West of the 6th P.M. in Nebraska and that said township has been in all respects to the best of our Knowledge & belief Well & faithfully surveyed and the boundary Monuments all planted according to the instructions furnished us by the Surveyor General of the dimensions Character Constructions & Marking and in the Manual as spacifically described in the foregoing fied Notes

B. S. Walker Chainmen
Geo. Hathaway
Thos. [illegible] Moundmen
E. R. Sprague
W. C. Miller Flagman

signed in my presence & sworn to before me the undersigned this 10th day of August 1875

John B. Gossage
Notary Public
in & for Antelope Co
Nebraska

I Fred M. Dorrington
deputy Surveyor do
Solemnly swear that
in pursuance of a
joint Contract No 91
Wherein Fred M Dorrington
and George W Fairfield
are joint Contractors with
E. E. Cunningham
Surveyor General for the
district of Nebraska &
Iowa, & bearing date
May 21st 1875. I have well
faithfully & truly [illegible] my own proper
person and in [illegible] strict conformity
with the instructions furnished by the
Surveyor General the Surveying Manual
and the laws of the United States surveyed
all those parts or portions
of

of Township No
34 North of base line
of Range 23 West of 6th
P. M. in Nebraska and
I do further Solemnly
swear that all the Corners
of such Survey has been

as are represented in the foregoing field
Notes as having been surveyed under
my direction

established and perpetuated
in strict conformity to the
instructions furnished by
the Surveyor General the
Surveying Manual and
Special instructions of dimensions
Character, Construction & Marking
and in the Manner as Specifically
described in the foregoing
field Notes and that
the foregoing are the true
and original field Notes
of such Survey

Fred M Dorrington
Deputy Surveyor.
signed in my presence and
sworn to before me the
undersigned, this 10th
day of Aug 1875 Grosvenor
Notary Public in
& for Antelope Co.
Nebraska.

Surveyor Generals Office
Plattsmouth Neb Sept 18th 1875

The foregoing field notes of the survey of Township No 34 North of the Base Line of Range No 23 West of the 6th Principal Meridian in the State of Nebraska, executed by Fred M. Dorrington Deputy Surveyor, under joint contract No 91 dated May 21st 1875. in the month of July 1875. having been critically examined, the necessary corrections and explanations made, the said field notes, and the surveys they describe are hereby approved.

Jno. F. Clark

Surveyor General.

Field Notes.
of the
Survey and Subdivision
of fractional
Township 35 North.
Range 23 West
of the 6th Principal
Meridian Nebraska
Executed by Frank Crowell
under joint contract
No 90 dated May 18th 1875 wherein Chauncey
Willse Frank Crowell
and George W Burton are
joint Contractors.

Survey Commenced July 10th 1875
Survey Completed July 12th —

Names of those employed to assist in running measuring and marking Township 35 N Range 23 W.

A Millee } Chainmen
Charles Cooper
C. H. Brown } ax flag and
E Belden } mound men

Town 35 Range 23 W

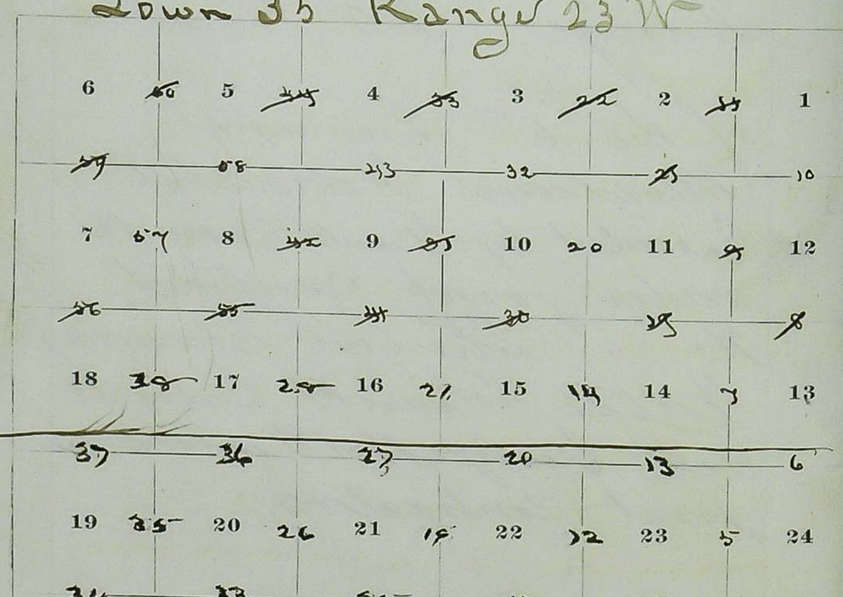

6	~~50~~	5	~~44~~	4	~~33~~	3	~~22~~	2	~~11~~	1
~~59~~		~~58~~		~~43~~		~~32~~		~~21~~		10
7	57	8	~~42~~	9	~~31~~	10	20	11	~~9~~	12
~~56~~		~~55~~		~~41~~		~~30~~		~~19~~		~~8~~
18	~~38~~	17	~~28~~	16	21	15	14	14	7	13
~~37~~		~~36~~		~~27~~		~~20~~		~~13~~		6
19	35	20	26	21	19	22	12	23	5	24
~~34~~		~~33~~		~~25~~		~~18~~		~~11~~		4
30	32	29	24	28	17	27	10	26	3	25
~~31~~		~~30~~		~~23~~		~~16~~		~~9~~		2
31	29	32	22	33	15	34	8	35	1	36

Township 35 North Range 23 W

Chs	
	To determine the proper adjustment of my compass for subdividing this township I commence at the corner to townships 34 & 35 N ranges 22 & 23 W and run North on a blank line along the east boundary of sec 36 Va 13° 45' east
40.04	To a point 6 links west of the quarter section corner
80.07	To a point 12 links west of the corner to secs 25 & 36 To retrace this line or run parallel thereto my compass must be adjusted to a variation of 13° 40' east
	Subdivision commenced July 1895
	~~From the corner to secs 25, 36 & 36 on the south boundary of the township I run~~
	~~North between secs. 35 & 36~~
	~~Va 13° 40' east~~
~~40.00~~	~~Set a post and raised mound from pits 23 x 23 x 12~~

Township 35 S Range 23 W.

chs.	
	From the corner to secs. 1, 2, 35 and 36 I run north between secs 35 and 36
	Va 13° 40'
40.00	Set a cedar post 2 in x 3 in x 4 ft. long 1 ft in ground deposit charred stake raise mound 2 ft high from pits 22 x 22 x 12 in for quarter section corner
59.00	A drain bears northeast
80.00	Set a cedar post 3 in x 3 in x 4 ft long 1 ft in ground deposit charred stake raise mound of earth 2 ft high from pits 24 x 24 x 12 in for corner to secs. 25 26 35 & 36
	Land rolling; 2nd rate

Township 35 S Range 23 W

chs.	
	East on a random line between secs 25 & 36
	Va 13° 40' east
40.00	Set a cedar post for temporary quarter section corner
79.86	Intersected the east boundary of Township 35 the north of post corner to secs 25 and 36 from which corner I run
	N 89° 45' W on a true line between secs. 25 and 36
	Va 13-40 east
39.93	Set a cedar post 2 in x 3 in x 4 ft long deposit charred stake raise mound 2 feet high from pits 22 x 22 x 12 for quarter sec. corner
79.86	The corner to secs. 25 26 35 & 36
	Land rolling; 2d rate

Township 35 N Range 23 W

Chs.	
	North between secs. 25 & 26
	Va 13° 40' East
13.50	Drain bears west
40.00	Set a cedar post 3 in x 3 in x 4 ft long deposit charred stake raise mound of earth 2 ft high from pits 22 x 22 x 12 in for quarter sec. corner
80.00	Set a cedar post 3 in x 3 in x 4 ft long deposit charred stake raise mound of earth 2 ft high from pits 24 x 24 x 12 in for corner to secs. 23 24 25 & 26
	Surface rolling.
	Soil 2d rate.

Township 35 N Range 23 W

Chs.	
	East on a random line between secs. 24 & 25
	Va 13° 40' East
40.00	Set a post for temporary quarter sec. corner
80.06	Intersect the east boundary of township 42 chs north of post corner to secs. 24 & 25 from which corner I run
	N 89° 42' W on a true line between secs. 25 & 36
	Va 13° 40 East
40.03	Set a cedar post 3 in x 3 in x 4 ft long deposit charred stake raise mound of earth 2 ft high from pits 22 x 22 x 12 in for quarter sec. corner
80.06	The corner to secs. 23 24 25 & 26
	Surface broken
	Soil sandy 3rd rate.

Township 35 N. Range 23 W.

Chs	
	North between secs 23 and 24
	bearing 13° 45' East
40.00	Set a cedar post 3 in. x 3 in x 4 ft long deposit charred stake raise mound of earth 2 ft high from pits 24 x 24 x 12 in for quarter sec. corner
50.50	Wagon trail bears N. W.
80.00	Set a cedar post 3 in. x 3 in. x 4 ft long deposit charred stake raise mound of earth 2 feet high from pits 24 x 24 x 12 in for corner to sections 13 14 23 & 24
	Surface rolling.
	Soil 2d rate.

Township 35 N. Range 23 W.

Chs.	
	East on a random line between secs. 13 & 24
	bearing 13° 45' East
40.00	Set post for temporary quarter sec. corner.
80.12	Set post corner to secs 13 & 24 on township boundary from which corner I run
	West on a true line between secs. 13 & 24
	bearing 13° 45' East
40.06	Set a cedar post 3 in. x 3 in. x 4 ft deposit charred stake raise mound of earth 2 ft high from pits 24 x 24 x 12 in for quarter sec. corner
80.12	The corner to secs. 13 14 23 & 24
	Surface rolling
	Soil 2d rate

Township 35 N. Range 23 W

Chs.	
	North between secs. 13 & 14
	be a 13° 40′ east
1.41	Intersect state line 41.56 east of 17th mile post and set a cedar post 3 in x 3 in x 4 ft deposit charred stake raise mound of earth 2 feet high from pits 24 x 24 x 12 in for closing corner
	Surface rolling
	Soil 2nd rate

Township 35 N Range 23 W

Chs.	
	North between secs 34 & 35
	be a 13° 40′
40.00	Set a cedar post 3 in x 3 in x 4 ft deposit charred stake raise mound of earth 2 ft high from pits 24 x 24 x 12 in for quarter sec. corner
80.00	Set a cedar post 3 in x 3 in x 4 ft deposit charred stake raise mound of earth 2 ft high from pits 24 x 24 x 12 for corner to secs 26 27 34 & 35
	Surface gently rolling
	Soil 2d rate

Township 35 N Range 23 W

Chs.	
	East on a random line between secs. 26 & 35
	Va 13° 40' east
40.00	Set a post for temporary quarter sec. corner
60.00	Drain bears N.W.
79.50	Intersect N. & S. line 20 lks north of the corner to secs 25 26 35 & 36 from which corner Prim N 89° 55' W on a true line between secs 26 & 35
	Va 13° 40' east
39.75	Set a cedar post 3 in x 3 in x 4 ft in ground deposit charred stake raise mound of earth 2 ft high from pits 24 x 24 x 12 in for quarter sec. corner
79.50	The corner to secs. 25 26 35 & 36
	Surface gently rolling
	Soil 2d rate

Township 35 N. Range 23 W.

Chs.	
	North between secs. 26 & 27
	Va 13° 40' east
40.00	Set a cedar post 3 in x 3 in x 4 ft deposit charred stake raise mound of earth 2 ft high from pits 24 x 24 x 12 in for quarter section corner
57.00	Enter bottom bearing east and west
80.00	Set a cedar post 3 in x 3 in x 4 ft deposit charred stake raise mound of earth 2 ft. high from pits 24 x 24 x 12 in for corner to secs. 22 23 26 & 27
	Surface rolling
	Soil 2d rate

Township 35 N Range 23 W

Chs.	
	East on a random line between secs 23 & 26
	Va 13° 40' east
8.00	Drain bears N.W.
20.00	Leave bottom bearing N & S
40.00	Set post for temporary quarter sec. corner
79.70	Intersect N.+S. line 10 lks north of corner to secs 23 24 25 & 26 from which corner I run
	N 89° 36' W on a true line between secs. 23 & 26
	Va 13° 40'
39.85	Set a cedar post 3 in x 3 in x 4 ft deposit charred stake raise mound of earth 2 ft high from pits 24 x 24 x 12 for quarter sec. corner
79.70	The corner to secs 22 23 26 & 27
	Surface of upland rolling
	" " bottom level
	Soil " upland 2d rate
	" " bottom 1st

Township 35 N Range 23 W

Chs.	
	North between secs 22 & 23
	Va 13° 40' East
7.50	Drain bears N.W.
40.00	Set a cedar post 3 in x 3 in x 4 ft deposit charred stake raise mound of earth 2 ft high from pits 24 x 24 x 12 in for quarter sec. corner
73.00	Wagon trail bears N W
78.50	Creek 10 lks wide bears N E
80.00	Set a cedar post 3 in x 3 in x 4 ft deposit charred stake raise mound of earth 2 ft high from pits 24 x 24 x 12 for corner to secs. 14 15 22 & 23
	Surface level bottom
	Soil 1st rate

Township 35 N. Range 23 W

Chs	
	East on a random line between secs. 14 & 23
	Va 13° 40' East
.50	Intersect 10 chs wide bears N.E.
40.00	Set post for temporary quarter sec. corner
56.00	Leave bottom bearing N & S
79.50	Intersect N. & S. line 7 chs north of corner to secs. 13 14 23 & 24 from which corner I run N 89° 54' W on a true line between secs 14 & 23
	Va 13° 40' East
39.75	Set a cedar post 3 in x 3 in x 4 ft deposit charred stake raise mound of earth 2 ft high from pits 24 x 24 x 12 in for quarter sec. corner
79.50	The corner to secs. 14 15 22 & 23
	Surface of bottom level
	Soil " " 1st rate
	Surface of upland rolling
	Soil " " 2nd rate

Township 35 N Range 23 W

Chs	
	North between secs. 14 & 15
	Va 13° 40' East
1.62	Intersect state line 4.14 chs. east of 18th mile post and set a cedar post 3 in x 3 in x 4 ft deposit charred stake raise mound of earth 2 ft high from pits 24 x 24 x 12 in for closing corner
	Surface level bottom
	Soil 1st rate

July 10th 1875

Township 35 N Range 23 W

Chs	
	North between secs. 33 & 34
	Va 13° 40' East
12.00	Drain bears NE
40.00	Set a cedar post 3 in x 3 in x 4 ft 14 lbs
	Deposit charred stake raise mound of earth 2 ft high from pits 24 x 24 x 12 in for quarter section corner
65.00	Enter bottom bearing E & W
80.00	Set a cedar post 3 in x 3 in x 4 ft deposit charred stake raise mound of earth 2 ft high from pits 24 x 24 x 12 in for corner to secs. 27 28 33 & 34
	Soil of upland 2nd rate
	" " bottom 1st "
	Surface " " level
	" " upland rolling

Township 35 N Range 23 W

Chs	
	East between secs 27 & 34 on a random line
	Va 13° 40' East
33.50	Drain standing water bears north. Sea or bottom bears N.E.
40.00	Set a post for temporary quarter sec. corner
80.80	Intersect N. & S. line 28 lks south of corner to secs 26 27 34 & 35 from which corner Sun S 89° 45' W on a true line between secs. 27 & 34
	Va 13° 40'
40.40	Set a cedar post 3 in x 3 in x 4 ft deposit charred stake raise mound of earth 2 ft high from pits 24 x 24 x 12 in for quarter section corner
80.80	The corner to secs. 27 28 33 & 34
	Soil of bottom 1st rate
	" " upland 2nd "
	Surface " " rolling
	" " bottom level

Township 35 N Range 23 W

Chs.	
	North between secs 27 & 28
	Va 13° 40'
40.00	Set a cedar post 3 in x 3 in x 4 ft deposited charred stake raise mound of earth 2 ft high from pits 24 x 24 x 12 for quarter section corner
80.00	Set a cedar post 3 in x 3 in x 4 ft deposit charred stake raise mound of earth 24 x 24 x 12 in for corner to secs. 21 22 27 & 28
	Surface level bottom
	Soil 1st rate

Township 35 N Range 23 W

Chs.	
	East on a random line between secs. 22 & 27
	Va 13° 40' east
27.80	Creek 10 lks. wide bears N.E.
40.00	Set a post for temporary quarter section corner
45.00	Leave bottom bearing S W to N E
70.00	Enter bottom bearing N W to S E
80.76	Intersect N & S line 24 lks. south of corner to secs. 22 23 26 & 27 from which corner I run
	S 89° 50' W on a true line between secs 22 & 27
	Va 13° 40' east
40.38	Set a cedar post 3 in x 3 in x 4 ft deposit charred stake raise mound of earth 2 ft high from pits 24 x 24 x 12 in for quarter sec. corner
80.76	The corner to secs. 21 22 27 & 28
	Surface of bottom level
	" " upland rolling
	Soil " " " 2nd rate
	" " bottom 1st rate

Township 35 N Range 23 W

Chs.	
	North between secs. 25 & 22
	On 15° 45' east
5.00	Leave bottom bearing E. & W.
45.00	Set a cedar post 3 in x 3 in x 4 ft deposit charred stake raise mound of earth 2 ft high from pits 24 x 24 x 12 in for quarter sec. corner
80.00	Set a cedar post 3 in x 3 in x 4 ft deposit charred stake raise mound of earth 2 ft high from pits 24 x 24 x 12 in. for corner to secs. 15 16 25 & 22
	Surface rolling
	Soil 2nd rate

Township 35 N. Range 23 W

Chs.	
	East on a random line between secs. 15 & 22
	On 15° 45' east
45.00	Set a post for temporary quarter sec. corner
60.00	Enter bottom bearing N & S
65.00	Wagon trail bears N W
80.40	Set N. & S. line 14 lks. south of corner to secs 22 23 26 & 27 from which corner S run S 89° 54' W on a true line between secs. 15 & 22
	On 15°-45' east
45.20	Set a cedar post 3 in x 3 in x 4 ft deposit charred stake raise mound of earth 2 ft high from pits 24 x 24 x 12 in for quarter sec corner
80.40	The corner to secs 15 16 21 & 22
	Upland. Surface rolling
	" Soil 2nd
	Bottom " 1st rate
	" surface level

Township 35 N. Range 23 W.

Chs.	
	North between secs. 15 & 16
	Va 13° 40' east
1.48	Intersect state line 4.60 chs east of 19th mile post and set a cedar post 3 in x 3 in x 4 ft deposit charred stake raise mound of earth 2 ft high from pits 24 x 24 x 12 in for closing corner.
	Surface rolling
	Soil 2nd rate

Township 25 N Range 23 W

Chs.	
	North between secs. 32 & 33
	Va 13° 40' east
14.00	Drain bears east
40.00	Set a cedar post 3 in x 3 in x 4 ft deposit charred stake raise mound of earth 2 ft high from pits 24 x 24 x 12 inches for quarter sec. corner
80.00	Set a cedar post 3 in x 3 in x 4 ft deposit charred stake raise mound of earth 2 ft high from pits 24 x 24 x 12 in. for corner to secs. 28 29 32 & 33
	Surface gently rolling
	Soil 2nd rate

Township 35 N. Range 23 W

Chs.	
	East on a random line between secs. 28 & 33
	Va 13° 40' east
40.00	Set a post for temporary quarter sec. corner
63.00	Enter bottom bearing N & S
80.40	Intersect N. & S. line 22 lks. north of the corner to secs. 27 28 33 & 34 from which corner I run
	N 89° 51' W on a true line between secs. 28 & 33
	Va 13° 40' east
40.20	Set a cedar post 3 in x 3 in x 4 ft deposit charred stake raise mound of earth 2 ft high from pits 24 x 24 x 12 in for quarter sec. corner
80.40	The corner to secs. 28 29 32 & 33
	Surface rolling
	Soil 2nd rate

Township 35 N Range 23 W.

Chs.	
	North between secs. 28 & 29
	Va 13° 40' east
40.00	Set a cedar post 3 in x 3 in x 4 ft deposit charred stake raise mound of earth 2 ft high from pits 24 x 24 x 12 in. for quarter sec. corner
80.00	Set a cedar post 3 in x 3 in x 4 ft deposit charred stake raise mound of earth 2 ft high from pits 24 x 24 x 12 in for corner to secs. 20 21 28 & 29
	Surface gently rolling
	Soil 2nd rate

Township 35 N Range 23 W

Chs.	
	East on a random line between secs. 25 & 28
	To 13° 45' east
45.00	Set a post for temporary quarter sec. corner
60.00	Enter bottom bearing N & S
80.34	Intersect N. & S. line 20 lks. north of corner to secs. 25 22 27 & 28 from which corner I run N 89° 55' W on true line between secs. 25 & 28
	To 13° 45' east
45.14	Set a cedar post 3 in x 3 in x 4 ft deposit charred stake raise mound of earth 2 ft high from pits 24 x 24 x 12 in. for quarter sec. corner
80.24	The corner to secs. 20 21 28 & 29
	Upland surface rolling
	Bottom " level
	" soil 1st rate
	Upland " 2nd "

Township 35 N Range 23 W

Chs.	
	North between secs. 20 & 21
	To 13° 45' east
45.00	Set a cedar post 3 in x 3 in x 4 ft deposit charred stake raise mound of earth 2 ft high from pits 24 x 24 x 12 in. for quarter sec. corner
80.00	Set a cedar post 3 in x 3 in x 4 ft deposit charred stake raise mound of earth 2 ft high from pits 24 x 24 x 12 in for corner to secs. 16 17 20 & 21
	Surface rolling
	Soil 2nd rate

Township 35 N. Range 23 W

Chs	
	East on a random line between secs. 16 & 21
	Va 13° 40' east
40.00	Set a post for temporary quarter section corner
40.32	Intersect N. & S. line 25 lks. south of the corner to secs. 15 16 21 & 22 from which corner I ran S 89° 50' W on a true line between secs. 16 & 21
	Va 13° 40' east
40.19	Set a cedar post 3 in x 3 in x 4 ft deposit charred stake raise mound of earth 2 ft high from pits 24 x 24 x 12 in. for quarter sec. corner
80.32	The corner to secs. 16 17 20 & 21
	Surface rolling
	Soil 2nd rate.

Township 35 N. Range 23 W.

Chs.	
	North between secs 16 & 17
	Va 13° 40' east
1.57	Intersect state line 49.82 chs. east of 20th mile post and set a cedar post 3 in x 3 in x 4 ft deposit charred stake raise mound of earth 2 ft high from pits 24 x 24 x 12 in. for closing corner
	Soil 2nd rate.
	Surface rolling.

July 11th 1875-

Township 35 N. Range 23 W.

Chs	
	North between secs. 35 & 32
	Va 13° 40' east
40.00	Set a cedar post 3 in x 3 in x 4 ft deposit charred stake raise mound of earth 2 ft high from pits 24 x 24 x 12 in for quarter sec. corner
80.00	Set a cedar post 3 in x 3 in x 4 ft deposit charred stake raise mound of earth 2 ft high from pits 24 x 24 x 12 in for corner to secs. 29 30 31 & 32
	Surface gently rolling
	Soil 2nd rate

Township 35 N. Range 23 W

Chs.	
	East on a random line between secs. 29 & 32
	Va 13° 40' east
40.00	Set a post for temporary quarter section corner
79.60	Intersect N. & S. line 40 chs. south of the corner to secs. 28 29 32 & 33 from which corner I run
	S 89° 43' W on a true line between secs. 29 & 32
39.80	Set a cedar post 3 in x 3 in x 4 ft deposit charred stake raise mound of earth 2 ft high from pits 24 x 24 x 12 in for quarter section corner
79.60	The corner to secs. 29 30 31 & 32
	Surface rolling
	Soil 2nd rate

Township 35 N Range 23 W

Chs	
	N east on random line between secs. 30 & 31
	Va 13° 40' east
40.00	Set a post for temporary quarter section corner
79.37	Intersect the west boundary of the township 20 chs. south of the corner to secs. 30 & 31 from which corner I run
	S 89° 55' East on a true line between secs. 30 & 31
	Va 13° 40' east
39.37	Set a cedar post 3 in x 3 in x 4 ft deposit charred stake raise mound of earth 2 ft high from pits 24 x 24 x 12 in.
79.37	The corner to secs. 29 30 31 & 32
	Surface gently rolling soil 2nd rate

Township 35 N Range 23 W

Chs.	
	N north between secs. 29 & 30
	Va 13° 40' east
40.00	Set a cedar post 3 in x 3 in x 4 ft deposit charred stake raise mound of earth 2 ft high from pits 24 x 24 x 12 in for quarter section corner
80.00	Set a cedar post 3 in x 3 in x 4 ft deposit charred stake raise mound of earth 2 ft high from pits 24 x 24 x 12 in for corner to secs. 19 20 29 & 30
	Surface rolling soil 2nd rate
	East on a random line between secs. 20 & 29
	Va 13° 40' east
40.00	Set a post for temporary quarter sec. corner
79.84	Intersect N. & S. line 35 chs. south of the corner to secs. 20 21 28 & 29 from which corner I run
	S. 89° 45' W on a true line between secs 20 & 29
	Va 13° 40' east
39.92	Set a cedar post 3 in x 3 in x 4 ft deposit charred stake raise mound of earth 2 ft high from pits 24 x 24 x 12 in for quarter section corner
79.84	The corner to secs. 19 20 29 & 30
	Surface, rolling; soil, 2nd rate

Township 35 N. Range 23 W

Chs

West on a random line between secs. 19 & 30
Va 13° 40' east

40.00 Set a post for temporary quarter sec. corner

79.12 Intersect west boundary of township 25 lks north of the corner to secs. 19 & 30 from which corner I run

N 89° 55' E on a true line between secs. 19 & 20
Va 13° 40' east

39.12 Set a cedar post 3 in x 3 in x 4 ft deposit charred stake raise mound of earth 2 ft high from pits 24 x 24 x 12 in for quarter sec. cor.

79.12 The corner to secs. 19 & 20 29 & 30
Surface rolling; soil 2nd rate

North between secs. 19 & 20
Va 13° 40' east

40.00 Set a cedar post 3 in x 3 in x 4 ft deposit charred stake raise mound of earth 2 ft high from pits 24 x 24 x 12 in for qr. sec. cor.

76.40 Dragon trail bears S W

80.00 Set a cedar post 3 in x 3 in x 4 ft deposit charred stake raise mound of earth 2 ft high from pits 24 x 24 x 12 in for corner to secs. 19 18 19 & 20
Surface rolling
Soil 2nd rate

Township 35 N. Range 23 W.

Chs.

East between secs. 19 & 20 on a random line
Va 13° 40' east

40.00 Set a post for temporary quarter sec. corner

79.96 Intersect N & S. line at corner to secs. 16 19 20 & 21 from which corner I run N. est on a true line between secs. 19 & 20
Va 13° 40'

39.98 Set a cedar post 3 in x 3 in x 4 ft deposit charred stake raise mound of earth 2 ft high from pits 24 x 24 x 12 in for quarter section corner

79.96 The corner to secs. 19 20 29 & 30
Surface rolling; soil 2nd rate

West on a random line between secs. 18 & 19
Va 13° 40'

40.00 Set a post for temporary quarter sec. corner

78.60 Intersect west boundary of township 5 links south of corner to secs. 18 & 19 from which corner I run

S 89° 55' E on a true line between secs. 18 & 19

38.60 Set a cedar post 3 in x 3 in x 4 ft deposit charred stake raise mound of earth 2 ft high from pits 24 x 24 x 12 in for qr. cor.

78.60 The corner to secs. 19 18 19 & 20. Surface rolling soil 2d rate

North between secs. 19 & 18
Va 13° 40' east

1.65 Intersect state line 4.95 chs east of 21st mile post and set a cedar post 3 in x 3 in x 4 ft deposit charred stake raise mound of earth 2 ft high from pits 24 x 24 x 12 in for closing corner
Surface rolling soil 2d rate

General Description page 39 July 12th 1875

"L. D." comes next (on last page) then list of names

We hereby certify that we assisted Frank Crowell in surveying the subdivisions of township no. 35 north of the base line, of range no. 23 west of the 6th principal meridian ~~meridian~~ and that said township has been in all respects to the best of our knowledge and belief well and faithfully surveyed and the boundary monuments planted & planted according to the instructions furnished by the surveyor general and of dimensions character construction and marking and in the manner as specifically described in the foregoing field notes

Lukeney Miller } Chainmen
Charles Cooper }
C H Brown } ax. flag
Esaw Belden } and Moundmen

Subscribed and sworn to before me a Notary Public in and for the County of Douglas and State of Nebraska this 22d day of July 1875

C. Weltse
Notary Public

I. Frank Crowall deputy surveyor, do solemnly swear that in pursuance of a joint contract wherein Chauncey Wiltse Frank Crowall and George W. Burton are joint contractors with E. E. Cunningham Surveyor General of Iowa and Nebraska bearing date the 28th day of May 1875 I have well faithfully and truly and in my own proper person and in strict conformity to the instructions furnished by the surveyor general the surveying manual and the laws of the United States surveyed all those parts or portions of township no. 35 north of the base line in range no 23 west of the 6th principal meridian, State of Nebraska as are represented

in the foregoing field notes as having been surveyed under my direction and I do further solemnly swear that all the corners of said surveys have been established and perpetuated in strict accordance with the surveying manual printed instructions and ~~special instructions and~~ special instructions of the surveyor general, of dimensions character construction and marking and in the manner as specifically described in the fore-field notes and that the foregoing are the true and original field notes of such survey.

Frank Crowell
Deputy Surveyor

Subscribed and sworn to before me a Notary Public in and for the County of Douglas and State of Nebraska this 22d day of July 1875

C. Wiltse
Notary Public

General description

This township is generally rolling 2d rate land, has light sandy soil and the grass is mostly buffalo grass, medium growth, A drain, water in pools, enters in sec. 33 and takes a northerly course through the town forming a creek which on the north boundary is ten links wide. From this creek expands a valley of 1st rate level land having a dark sandy soil. The grass is blue joint and would make good hay. The Northern Boundary and Black Hills Wagon Trail runs across the northern part of the township from East to west.

Surveyor Generals Office

Plattsmouth Neb Sept 18th 1875

The forgoing field Notes of the Survey and subdivision of Township No 35 North of the Base Line of Range No 23 West of the 6th Principal Meridian in Nebraska Executed by Frank Crowell deputy Surveyor under joint Contract No 90 dated May 18th 1875. in the Month of July 1876 having been critically Examined the necessary corrections and explanations made the said field Notes and the Surveys they describe are hereby approved

J M Clark

Surveyor General

General Land Office • Original Field Notes

Book Number

475

The images in this file are photographs of the notes of the original surveys of the State of Nebraska on file in the Office of the Nebraska State Surveyor located in Lincoln, Nebraska.

The original surveys in Nebraska began in the mid 1850's and were completed in the mid 1880's. The Nebraska office of the Surveyor General was closed June 30, 1886.