# General Land Office • Original Field Notes

## Book Number

# 478

---

The images in this file are photographs of the notes of the original surveys of the State of Nebraska on file in the Office of the Nebraska State Surveyor located in Lincoln, Nebraska.

The original surveys in Nebraska began in the mid 1850's and were completed in the mid 1880's. The Nebraska office of the Surveyor General was closed June 30, 1886.

Field Notes
of the
Survey and Subdivisions
of Township No 9 North
of the Base Line and
Range No 24 West
of the 6th Principal
Meridian, in the State
of Nebraska.
Executed by Chauncey
Wiltse, under joint
contract No 16 of April 27th 1869 wherein
Chauncey Wiltse and
Frank M. Lonsdale
are joint contractors.

Survey commenced Aug. 16th
1869.
Survey completed Aug. 20th
1869.

List of names of those employed to assist in Surveying this Township.

George T. Kendall } Chainmen
Albert G. Kendall }
W. A. Richards } Axemen
C. P. Moore } and Monumenter

Index Diagram

Township 9 Range 24 West

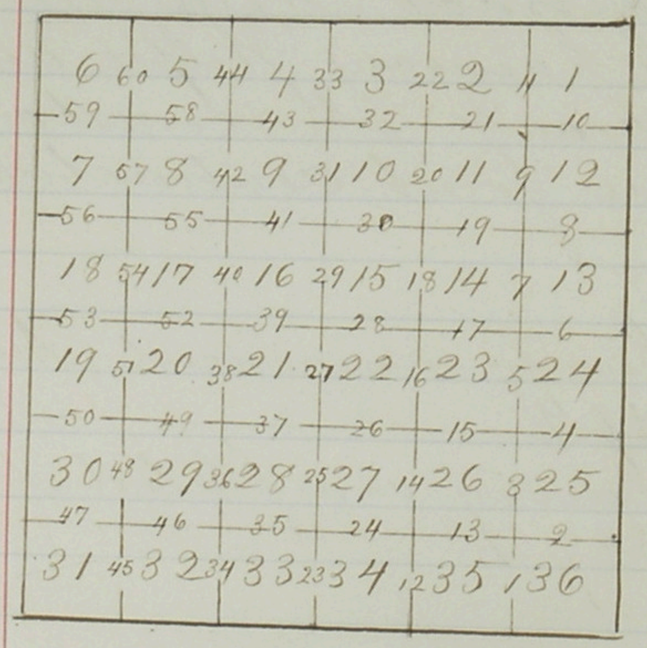


To determine the proper adjustment of my compass for subdividing this Township I commence at the corner to Townships 9 ~~23 & 24~~ North on the 2d Standard Parallel North between Ranges 23 and 24 West and run thence North on a blank line along the East Boundary of Section 36.

Variation 14° 40' East

39.90 To a point 41 links West of ¼ Section Corner.

77.87 To a point 92 links West of corner to Sec.s 25 and 36.

Therefore to retrace this line or, run parallel thereto, my compass must be adjusted to a variation of 14° East.

# Township 9 N. Range 24 West

| chains | |
|---|---|
| | North between Sec. 35 and 36 |
| | Variation 14 E. |
| 40.00 | Set post, deposited chained stake, raised mound of earth, with pits, as per instructions, for 1/4 Sec. Corner |
| 59.00 | Ravine, descends S.E. |
| 80.00 | Set post, deposited chained stake, raised mound with pits, as per instructions, for corner to Sec. 25.26.35 and 36 |
| | Land gently rolling, soil light loam, 3rd rate. |



# Township 9 N. Range 24 West

| chains | |
|---|---|
| | East on a random line between Sec. 25 and 36 |
| | Variation 14° East |
| 40.00 | Set temporary 1/4 Sec. Corner |
| 79.88 | Intersect East Boundary of Township 16 links North of corner to Sec. 25 and 36 from which corner I run N. 89° 53' W. on true line bet. Sec. 25 and 36. |
| | Variation 14° East |
| 39.94 | Set post, deposit chained stake, raise mound of earth with pits, as per instructions, for 1/4 Section Corner. |
| 79.88 | Corner to Sec. 25.26.35 and 36 |
| | Surface - nearly level. |
| | Soil - light loam, 2nd rate |

# Township 9 N. Range 24 West

| chains | |
|---|---|
| | North between Sec. 25 and 26 |
| | Variation 14° East |
| 40.00 | Set post, deposit chained stake, raise mound of earth with pits, as per instructions for 1/4 Sec. Corner |
| 80.00 | Set post, deposit chained stake, raise mound of earth with pits, as per instructions, for corner to Sec. 23. 24. 25 and 26 |
| | Surface, nearly level. |
| | Soil, light loam, 2d rate |



# Township 9 N. Range 24 West

| chains | |
|---|---|
| | East on a random line between Sec. 24 and 25 |
| | Variation 14° East |
| 40.00 | Set temporary 1/4 Sec. Corner |
| 80.17 | Intersect East Boundary of Township 27 links North of corner to Sec. 24 and 25 from which corner I run |
| | N. 89° 48' W. on true line between Sec. 24 and 25 |
| | Variation 14 East |
| 40.08½ | Set post, deposit chained stake, raise mound of earth with pits, as per instructions for 1/4 Sec. Cor. |
| 80.17 | Corner to Sec. 23. 24. 25. 26 |
| | Surface, gently rolling. |
| | Soil, light loam, 2d rate |

# Township 9 N. Range 24 West

| chains | chains | |
|---|---|---|
| | | North between Sec. 23 and 24 Variation 14° East |
| 40 | 40.00 | Set post, deposit chained stake, raise mound of earth with pits, as per instructions, for 1/4 Sec. |
| 80. | | Corner. |
| | 50.00 | Deep ravine descends N.E. |
| | 56.00 | Deep ravine descends N.E. |
| | 80.00 | Set post, deposit chained stake, raise mound of earth with pits, as per instructions, for corner to Sec. 13. 14. 23 and 24 |
| | | Surface rolling. |
| | | Soil 2nd rate. |



# Township 9 N. Range 24 West

| chains | |
|---|---|
| | East on a Random line between Sec. 13 and 24 Variation 14° East |
| 18.00 | Deep cañon bears N.E. |
| 40.00 | Set temporary 1/4 Sec. Corner |
| 79.82 | Intersect East Boundary of Township 12 links South of corner to Sec. 13 and 24 from which corner I run S. 89° 55' West on true line between Sec. 13 and 24 Variation 14° East |
| 39.91 | Set post, deposit chained stake, raise mound of earth with pits, as per instructions for 1/4 Sec. Cor. |
| 79.82 | Corner to Sec. 13. 14. 23 and 24. |
| | Surface broken by cañon. |
| | Soil, light loam. 2nd rate |

# Township 9 N. Range 24 West

| chains | |
|---|---|
| | North between Sec. 13 and 14 |
| | Variation 13° 50' East |
| 40.00 | Set post, deposit charred stake, raise mound of earth, with pits, as per instructions for 1/4 Section Corner. |
| 75.00 | Deep Cañon bears N.W. |
| 80.00 | Set post, deposit charred stake, raise mound of earth, with pits, as per instructions for corner to Sec. 11. 12. 13 and 14. |
| | Surface broken by Cañon in North part of ~~Township~~ Section. |
| | South part gently rolling. |
| | Soil light loam. 2d rate |



# Township 9 N. Range 24 West

| chains | |
|---|---|
| | East on a Random line between Sec. 12 and 13 |
| | Variation 14° East |
| 40.00 | Set temporary 1/4 Sec. Corner |
| 80.12 | Intersect East Boundary of Township 6 links South of Corner to Sec. ~~11 and~~ 12 & 13 from which corner I run S. 89° 57' W. on true line between Sec. 12 and 13. |
| | Variation 14° East |
| 40.06 | Set post, deposit charred stake, raise mound of earth, with pits, as per instructions for 1/4 Sec. Cor |
| 80.12 | Corner to Sec. 11. 12. 13 and 14 |
| | Surface rolling, |
| | Soil 2d rate, |

# Township 9 N. Range 24 West

| Chains | |
|---|---|
| | North between Sec. 11 and 12 |
| | Variation 14° East |
| 40.00 | Set post, deposit charred stake, raise mound of earth with pits as per instructions for 1/4 Sec. Corner |
| 80.00 | Set post, deposit charred stake, raise mound of earth with pits as per instructions for corner to Sec. 1. 2. 11 and 12 |
| | Surface rolling, soil light loam. 2d rate. |



# Township 9 N. Range 24 West

| Chains | |
|---|---|
| | East on a Random line between Sec. 1 and 12 |
| | Variation 14° East |
| 40.00 | Set post, for temporary 1/4 Section Corner. |
| 65.00 | Enter Platte River bottom and leave bluffs, bears N.W. and S.E. |
| 79.92 | Intersect East Boundary of Township 24 links South of corner to Sec. 1 and 12 from which corner Iron |
| | S 89° 50' West on true line between Sec. 1 and 12 |
| | Variation 14° East |
| 39.96 | Set post, deposit charred stake raise mound of earth with pits as per instructions for 1/4 Section Corner. |
| 79.92 | Corner to Sec. 1. 2. 11 and 12 |
| | Bottom level, soil 1st rate. |
| | Up-land broken. 2d rate. |

## Township 9 N. Range 24 West

| chains | |
|---|---|
| | North on a Random line between Sec. 1 and 2 |
| | Variation 14° East |
| 38.00 | Leave high bluffs and enter Platte river bottom bears S.E. and N.W. |
| 40.00 | Set post for temporary 1/4 Sec. Corner. |
| 80.17 | Intersected North Boundary of Township 18 links West of corner to Sec. 1 and 2 from which I run. |
| | S. 8' West on true line between Sec. 1 and 2. |
| | Variation 14° East |
| 40.17 | Set post. deposit chaned stake, raise mound of earth with pits as per instructions for 1/4 Sec. Corner. |
| 80.17 | Corner to Sec. 1. 2. 11 and 12. Surface on bluffs broken and on bottom level — Soil 1st rate. |

August 16th 1869



## Township 9 N. Range 24 West

| chains | |
|---|---|
| | North between Sec. 34 and 35 |
| | Variation 14° 10' East |
| 27.00 | Ravine descends S. W. |
| 40.00 | Set post. deposit chaned stake, raise mound of earth with pits, as per instructions for 1/4 Section Corner. |
| 80.00 | Set post. deposit chaned stake, raise mound of earth with pits, as per instructions for corner to Sec. 26. 27. ~~28~~ 34 and ~~29~~ 35. |
| | Surface rolling, |
| | Soil — light loam. 2d rate |

# Township 9 N. Range 24 West

| chains | |
|---|---|
| | East on Random line between Sec. 26 and 35 Variation 14° East |
| 40.00 | Set post for temporary ¼ Section Corner. |
| 61.40 | Ravine descends S.E. |
| 79.94 | Intersect N. and S. line 36 links South of corner to Sec. 25. 26. 35 and 36. from which corner I run S. 89° 45' West on true line bet. Sec. 26 and 35 Variation 14° East |
| 39.97 | Set post, deposit chained stake raise mound of earth with pits, as per instructions for ¼ Section Corner. |
| 79.94 | Corner to Sec. 26. 27. 34 and 35 Surface rolling. Soil 2d rate. |



# Township 9 N. Range 24 West

| chains | |
|---|---|
| | North between Sec. 26 and 27 Variation 14° East |
| 36.00 | Ravine descends S.E. |
| 40.00 | Set post, deposit chained stake, raise mound of earth with pits, as per instructions for ¼ Sec. Corner |
| 60.00 | Ravine descends S.E. |
| 80.00 | Set post, deposit chained stake, raise mound of earth with pits, as per instructions for corner to Sec. 22. 23. 26 and 27. Surface rolling. Soil 2d rate. |

# Township 9 N. Range 24 West

| chains | |
|---|---|
| | East on a Random line between Sec. 23 and 26 |
| | Variation 14° East |
| 40.00 | Set temporary 1/4 Sec. Corner |
| 79.76 | Intersect North and South line 7 links N. of corner to Sec. 23. 24. 25 and 26 from which corner I run. |
| | N. 89° 57' West on true line between Sec. 23 and 26 |
| | Variation 14° East |
| 39.88 | Set post, deposit charred stake, raise mound of earth with pits, as per instructions for 1/4 Sec. Cor. |
| 79.76 | Corner to Sec. 22. 23. 26 and 27 |
| | Surface, gently rolling. |
| | Soil - light loam. 2nd rate |



# Township 9 N. Range 24 West

| chains | |
|---|---|
| | North between Sec. 22 and 23 |
| | Variation 14° 10' East |
| 40.00 | Set post, deposit charred stake, raise mound of earth with pits, as per instructions for 1/4 Sec. Corner |
| 80.00 | Set post, deposit charred stake, raise mound of earth with pits, as per instructions, for corner to Sec. 14. 15. 22 and 23 |
| | Surface gently rolling. |
| | Soil 2nd rate |

# Township 9 N. Range 24 West

| chains | |
|---|---|
| | East on a Random line between Sec. 14 and 23 |
| | Variation 14° East |
| 40.00 | Set post for temporary ¼ Sec. Corner. |
| 80.02 | Intersect North and South line 6 links North of corner to Sec. 13. 14. 23 and 24. from which corner I run |
| | N. 89° 57' West on true line between Sec. 14 & 23 |
| | Variation 14° East |
| 40.01 | Set post. deposit chained stake, raised mound of earth with pits. as per instructions for ¼ Sec. Corner. |
| 80.02 | Corner to Sec. 14. 15. 22 and 23 |
| | Surface gently rolling. Soil 2nd rate. |



# Township 9 N. Range 24 West

| chains | |
|---|---|
| | North between Sec. 14 and 15 |
| | Variation 14° East |
| 40.00 | Set post. deposit chained stake, raised mound of earth with pits, as per instructions, for ¼ Sec. Cor. |
| 80.00 | Set post. deposit chained stake, raise mound of earth with pits, as per instructions for corner to Sec. 10. 11. 14 and 15. |
| | Surface gently rolling. Soil light loam, 2nd rate |

# Township 9 N. Range 24 West

| chains | |
|---|---|
| | East on a Random line bet. Secs. 11 and 14 |
| | Variation 14° East |
| 40.00 | Set temporary 1/4 Sec. Corner |
| 76.00 | Creek Cañon bears N.W. |
| 79.72 | Intersect N. and S. line 17 links North of corner to Secs. 11. 12. 13 and 14 from which corner I run N. 89° 53' West on a true line between Secs. 11 and 14. |
| | Variation 14° East |
| 39.86 | Set post, deposit charred stake, raised mound of earth with pits as per instructions for 1/4 Sec. Corner |
| 79.72 | Corner to Secs. 10. 11. 14 and 15 Surface broken by Cañon otherwise gently rolling — Soil 2nd rate. |



# Township 9 N. Range 24 West

| chains | |
|---|---|
| | North between Sec. 10 and 11 |
| | Variation 13°45' East |
| 40.00 | Set post, deposit charred stake, raise mound of earth with pits, as per instructions for 1/4 Sec. Corner. |
| 80.00 | Set post, deposit charred stake, raise mound of earth with pits, as per instructions for corner to Secs. 2. 3. 10 and 11 |
| | Surface level, soil 2d rate |

# Township 9 N. Range 24 West

| chains | |
|---|---|
| | East on a Random line between Sec. 2 and 11 |
| | Variation 14° East |
| 28.00 | Cañon bears N.W. |
| 40.00 | Set temporary 1/4 Sec. Cor. |
| 80.04 | Intersect North and South line 56 lks. South of corner to Sections 1. 2. 11 and 12. from which corner I run |
| | S 89° 36' West on true line between Sec. 2 and 11 |
| | Variation 14° East |
| 40.02 | Set post. deposit charred stake, raise mound of earth with pits, as per instructions for 1/4 Sec. Cor. |
| 80.04 | Corner to Sect. 2. 3. 10 and 11 Surface broken, soil 2d. rate |



# Township 9 N. Range 24 West

| chains | |
|---|---|
| | North on a Random line between Sec. 2 and 3 |
| | Variation 14° East |
| 35.00 | Cañon 150 feet deep bears S.W. |
| 40.00 | Set post for temporary 1/4 Section Corner |
| 72.00 | Enter Platte River bottom and leave high bluffs, bears N.W. and S.E. |
| 80.05 | Intersect South Boundary 27 links West of corner to Sect. 2 and 3 from which I run |
| | S 12' West on true line bet. Sec. 2 and 3 |
| | Variation 14° East |
| 40.05 | Set post. deposit charred stake, raise mound of earth with pits, as per instructions for 1/4 Sec. Cor. |
| 80.05 | Corner to Sect. 2. 3. 10 and 11 Surface broken. Soil 3d. rate |
| | August 17th 1869 |

# Township 9 N. Range 24 West

| chains | |
|---|---|
| | North between Sec. 33 and 34 |
| | Variation 14° East |
| 37.00 | Head of Ravine, bears S.W. |
| 40.00 | Set post, deposit chained stake, raise mound of earth with pits as per instructions for 1/4 Sec. Cor. |
| 80.00 | Set post, deposit chained stake, raise mound of earth with pits, as per instructions for corner to Sec. 27. 28. 33 and 34 |
| | Surface gently rolling, Soil light loam Brate |



# Township 9 N. Range 24 W.

| chains | |
|---|---|
| | East on a Random line between Sec. 27 and 34 |
| | Variation 14° East |
| 40.00 | Set temporary 1/4 Sec. Cor. |
| 79.92 | Intersect North and South line 17 links North of the corner to Sec. 26. 27 34 and 35 from which corner I pass |
| | N. 89° 58' W. on true line between Sec. 27 and 34 |
| | Variation 14° East |
| 39.96 | Set post, deposit chained stake, raise mound of earth with pits, as per instructions for 1/4 Section Corner. |
| 79.92 | Corner to Sec. 27. 28. 33 and 34 |
| | Surface rolling. Soil 2d, rate to 3d rate |

# Township 9 N. Range 24 West

| chains | |
|---|---|
| | North bet. Sec. 27 and 28 |
| | Variation 14° East |
| 39.00 | Deep ravine descends S.W. |
| 40.00 | Set post. deposit chained stake, raise mound of earth with pits, as per instructions for ¼ Sec. Corner |
| 69.00 | Cañon bears East. |
| 80.00 | Set post. deposit chained stake, raise mound of earth with pits as per instructions for Corner to Sections 21, 22, 27 and 28 |
| | Surface broken by Cañon |
| | Soil 3rd rate. |



# Township 9 N. Range 24 W.

| chains | |
|---|---|
| | East on a Random line between Sec. 22 and 27 |
| | Variation 14° East |
| 30.00 | Cañon bears North |
| 40.00 | Set temporary ¼ Sec. Cor. |
| 80.30 | Intersect N. and S. line 12 links South of corner to Sec. 22, 23, 26 and 27 from which corner I run S 89° 55' West on true line bet Sec. 22 and 27 |
| | Variation 14° East |
| 40.15 | Set post. deposit chained stake raise mound of earth with pits as per instructions for ¼ Section Corner. |
| 80.30 | Corner to Sec. 21, 22, 27 and 28 |
| | Surface broken by Cañon |
| | Soil 3rd rate. |

Township ~~12~~ 9 N. Range ~~27~~ 4 West

| chains | |
|---|---|
| | North between Sec. 21 and 22 |
| | Variation 14° East |
| 40.00 | Set post. deposit chained |
| * | stake, raised mound |
| | of earth with pits, as |
| | per instructions for |
| | 1/4 Section Corner |
| 80.00 | Set post. deposit chained |
| | stake, raise mound |
| | of earth with pits, as |
| | per instructions for |
| | Corner to Sec. 15, 16, 21 and 22 |
| | Surface broken by cañon |
| | Soil 3rd rate. |
| | |
| * | This corner stands in |
| | the bottom of a deep |
| | cañon, descending N.W. |



Township ~~12~~ 9 N. Range ~~27~~ 4 West

| chains | |
|---|---|
| | East on a random line |
| | between Sec. 15 and 22 |
| | Variation 14° East |
| 40.00 | Set post for temporary |
| | 1/4 Section Corner |
| 80.12 | Intersect N. and S. line |
| | of lots South of corner |
| | to Sections 14, 15, 22 and 23 |
| | from which corner bears |
| | S 89° 56' West on true line |
| | bet. Sec. 15 and 22 |
| | Variation 14° East |
| 40.06 | Set post. deposit chained |
| | stake, raise mound of |
| | earth with pits, as per |
| | instructions for 1/4 Sec. Cor. |
| 80.12 | Corner to Sec. 15, 16, 21 and 22 |
| | Surface rolling. |
| | Soil 3rd rate. |

# Township 9 N. Range 24 West

| chains | |
|---|---|
| | North between Sec.s 15 and 16 |
| | Variation 14° East |
| 40.00 | Small cañon comes |
| | from East and set post |
| | ~~for 1/4 Sec. Corner~~, raised |
| | mound, with pits, as |
| | per instructions. for 1/4 |
| | Sec. Corner. |
| 41.00 | Leave cañon bears N.W. |
| 54.00 | Enter cañon bears North |
| 65.00 | Leave cañon bears N. 5° E |
| 80.00 | Set post, deposit charred |
| | stake, raised mound |
| | of earth with pits as per |
| | instructions for corner to |
| | to Sec.s 9. 10. 15 and 16. |
| | Surface very broken. |
| | land worthless. |



# Township 9 N. Range 24 West

| chains | |
|---|---|
| | East on a Random line |
| | between Sec.s 10 and 15 |
| | Variation 13°45' East |
| 5.00 | Deep cañon bears N. 8° E. |
| 40.00 | Set temporary 1/4 Sec. corner |
| 80.20 | Intersect N. and S. line |
| | 32 links North of corner |
| | to Sec.s 10. 11. 14 and 15 from |
| | which corner I run |
| | N. 89° 47' West on true line |
| | between Sec.s 10 and 15 |
| | Variation 13°45' East |
| 40.10 | Set post, deposit charred |
| | stake, raise mound of |
| | earth with pits as per |
| | instructions for 1/4 Section |
| | Corner. |
| 80.20 | Corner to Sections 9. 10. 15 |
| | and 16. |
| | Surface broken by cañon. |
| | Soil 3rd rate. |

# Township 9 N. Range 24 West

| chains | |
|---|---|
| | North between Sec. 9 and 10 |
| | Variation 14° 10' E. |
| 40.00 | Set post, deposit charred stake, raise mound of earth with pits, as per instructions for 1/4 Sec. Cor. |
| 80.00 | Set post, deposit charred stake, raise mound of earth with pits as per instructions for corner to Sec. 3. 4. 9 and 10 |
| | This line runs along a ridge with deep cañons on either side. |
| | The land is so broken as to be of little value. |



# Township 9 N. Range 24 W.

| chains | |
|---|---|
| | East on a Random line between Sec. 3 and 10 |
| | Variation 14° East |
| 21.00 | Deep cañon bears North |
| 40.00 | Set temporary 1/4 Sec. Corner |
| 80.25 | Intersect N. and S. line 40 links N. of corner to Sections 2. 3. 10 and 11 from which corner I find N. 89° 43' W on a true line bet. Sec. 3 and 10 |
| | Variation 14° East |
| 40.12½ | Set post, deposit charred stake, raise mound of earth with pits, as per instructions for 1/4 Sec. Cor. |
| 80.25 | Corner to Sections 3. 4. 9 and 10. |
| | Surface broken by cañon |
| | Soil 3rd rate. |

# Township 9 N. Range 24 West

| chains | |
|---|---|
| | North on a Random line between Sec. 3 and 4 |
| | Variation 14° East |
| 40.00 | Set temporary ¼ Sec. Cor. |
| 80.21 | Intersect North boundary of Township 18 links West of corner to Sec. 3 and 4 from which corner I run |
| | S. 8° W. on true line between Sec. 3 and 4 |
| | Variation 14° East |
| 40.21 | Set post. deposit charred stake, raise mound of earth with pits as per instructions for ¼ Sec. Cor. |
| 80.21 | Corner to Sec. 3. 4. 9 and 10 |
| | This line continues on ridge. |
| | Surface so broken as to be nearly worthless. |

August 18th 1869



# Township 9 N. Range 24 West

| chains | |
|---|---|
| | North between Sec. 32 and 33 |
| | Variation 14° East |
| 40.00 | Set post, deposit charred stake, raise mound of earth with pits, as per instructions for ¼ Sec. Cor. |
| 41.00 | Enter Ravine descends South and continues in the same past Sec. Cor. |
| 80.00 | Set post, deposit charred stake, raise mound of earth with pits, as per instructions for corner to Sections 28. 29. 32 and 33 in Ravine |
| | Surface rolling. |
| | Soil, light loam, 2nd rate |

# Township ~~12~~ 9 N. Range 27 ~~West~~ 4 W.

| chains | |
|---|---|
| | East on a Random line between Secs. 28 and 33 |
| | Variation 14° 15' East |
| .55 | Leave Ravine bear South |
| 40.00 | Set temporary 1/4 Sec. Cor. post. and cofter a Ravine descends South |
| 60.00 | Another Ravine descends South. |
| 79.96 | Intersected N. and S. line 10 lks. South of corner to Secs. 27. 28. 33 and 34. from which corner Drum, S 89° 56' West on true line bet. Secs. 28 & 33 |
| | Variation 14° 15' East |
| 39.98 | Set post. deposit chained stake, raise mound of earth with pits, as per instructions for 1/4 Sec. Cor. |
| 79.96 | Corner to Secs. 28. 29. 32. 33 |
| | Surface gently rolling Soil 2nd rate. |



# Township ~~12~~ 9 N. Range 27 ~~W.~~ 4 W.

| chains | |
|---|---|
| | North between Secs. 28 & 29 |
| | Variation 14° East |
| 2.60 | Leave Ravine at head. |
| 20.00 | Ravine descends S.W. |
| 40.00 | Set post. deposit chained stake, raise mound of earth with pits as per instructions for 1/4 Sec. Corner. |
| 71.00 | Head of Ravine bear S.E. |
| 80.00 | Set post. deposit chained stake, raise mound of earth with pits as per instructions, for corner to Secs. 20. 21. 28 and 29 |
| | Surface rolling. |
| | Soil light loam, 2nd rate |

## Township 9 N. Range 24 West

| chains | |
|---|---|
| | East on a Random line bet. Secs. 21 and 28 |
| | Variation 14° 20' East |
| 40.00 | Set temporary 1/4 Sec. post |
| 52.50 | Ravine descends S.W. |
| 80.12 | Intersect N. and S. line 16 lks. South of corner to Secs. 21. 22. 27 and 28 from which corner I run, S 89° 53' West on true line bet. Secs. 21 and 28 |
| | Variation 14° 20' East |
| 40.06 | Set post. deposit charred stake, raise mound of earth with pits as per instructions for 1/4 Sec. Corner |
| 80.12 | Corner to Secs. 20. 21. 28 and 29 |
| | Surface rolling. |
| | Soil light loam 3d rate |



## Township 9 N. Range 24 West

| chains | |
|---|---|
| | North bet. Secs. 20 and 21 |
| | Variation 14° East |
| 40.00 | Set post, deposit charred stake, raise mound of earth with pits as per instructions for 1/4 Sec. Cor. and enter Cañon descends North. |
| 53.00 | Leave Cañon descends N.E. |
| 69.90 | Cañon descends N.E. |
| 80.00 | Set post, deposit charred stake, raise mound of earth with pits, as per instructions for corner to Secs. 16. 17. 20 and 21 |
| | Corner in Cañon bears N.E. |
| | Surface broken. |
| | Soil light loam 3d rate |

## Township 9 N. Range 24 West

| chains | |
|---|---|
| | East on Random line bet. Sec. 16 and 21 |
| | Variation 14° 15' East |
| 8.00 | Cañon descends N.E. |
| 40.00 | Set temporary 1/4 Sec. Cor. |
| 54.00 | Cañon descends N.E. |
| 78.00 | Cañon descends North |
| 80.19 | Intersect N. and S. line 35 lks. South of corner to Sec. 15. 16. 21 and 22 from which corner I run S. 89° 45' West on true line bet. Sec. 16 and 21 |
| | Variation 14° 15' East |
| 40.09½ | Set post. deposit charred stake, raise mound of earth with pits, as per instructions for 1/4 Sec. Cor. |
| 80.19 | Corner to Sec. 16. 17. 20. 21 in cañon. |
| | Surface broken. |
| | Soil light loam. 3rd rate |



## Township 9 N. Range 24 West

| chains | |
|---|---|
| | North bet. Sec. 16 and 17 |
| | Variation 14° East |
| 1.50 | Cañon descends N.E. |
| 39.00 | Cañon descends N.E. |
| 40.00 | Set post, deposit charred stake, raise mound of earth with pits, as per instructions for 1/4 Sec. Corner. |
| 80.00 | Set post. deposit charred stake, raise mound of earth with pits, as per instructions for corner to Sec. 8. 9. 16 and 17 |
| | Surface broken. |
| | Soil light loam 3rd rate |

# Township 9 N. Range 24 West

| chains | |
|---|---|
| | East on Random line bet. Sec. 9 and 16 |
| | Variation 14° 10' East |
| 40.00 | Set temporary 1/4 Sec. post |
| 64.00 | Cañon descends N. East. |
| 80.25 | Intersect N. and S. line at a point 18 lks. South of corner to Sec. 9.10.15 and 16 from which corner Sun S. 89° 52' West on true line bet. Sec. 9 and 16 |
| | Variation 14° 10' East |
| 40.12½ | Set post, deposit chained stake raise mound of earth with pits as per instructions for 1/4 Sec. Cor. |
| 80.20 | Corner to Sec. 8. 9. 16 and 17 |
| | Surface broken, |
| | Soil light loam, 3rd rate |



# Township 9 N. Range 24 West

| chains | |
|---|---|
| | North bet. Sec. 8 and 9 |
| | Variation 14° East |
| 40.00 | Set post, deposit chained stake, raise mound of earth with pits, as per instructions, for 1/4 Sec. Cor. |
| 41.00 | Cañon descends N.E. |
| 80.00 | Set post, deposit chained stake, raise mound of earth with pits, as per instructions for corner to Sec. 4. 5. 8 and 9 |
| | Surface broken. |
| | Soil, light loam, 3rd rate |

# Township 9 N. Range 24 West

| chains | |
|---|---|
| | East on Random line bet. Sec. 4 and 9 |
| | Variation 14° East |
| 40.00 | Set temporary 1/4 Sec Corner |
| 41.00 | Cañon descends North |
| 80.50 | Intersect N. and S. line 21 lks. South of corner to Sec. 3. 4. 9 and 10 from which corner I run S 89° 51' W on true line bet. Sec. 4 and 9 |
| | Variation 14° East |
| 40.25 | Set post, deposit chained stake, raise mound of earth with pits as per instructions for 1/4 Sec. Cor. |
| 80.50 | Corner to Sections 4. 5. 8 and 9. Surface broken. Soil light loam, 3d rate |



# Township 9 N. Range 24 West

| chains | |
|---|---|
| | North on Random line bet. Sec. 4 and 5 |
| | Variation 14° East |
| 40.00 | Set temporary 1/4 Sec. Cor. |
| 70.30 | Cañon descends N.E. |
| 80.30 | Intersect North Boundary of Township 14 lks. West of corner to Sec. 4 and 5 from which corner I run S 6' West on true line bet. Sec. 4 and 5 |
| | Variation 14° East |
| 40.30 | Set post, deposit chained stake, raise mound of earth with pits, as per instructions, for 1/4 Sec. Cor. |
| 80.30 | Corner to Sec. 4. 5. 8 and 9 Surface broken. Soil light loam, 3rd rate |

August 19th 1869

Township 9 N. Range 24 West

| chains | |
|---|---|
| | North bet. Sec. 31 and 32 |
| | Variation 14° East |
| 40.00 | Set post, deposit chained stake, raise mound of earth with pits, as per instructions for 1/4 Sec. Cor. |
| 80.00 | Set post, deposit chained stake, raise mound of earth with pits, as per instructions, for corner to Sec. 29. 30. 31 and 32. |
| | Surface broken. |
| | Soil, light loam, 3rd rate |



Township 9 N. Range 24 West

| chains | |
|---|---|
| | East on Random line bet. Sec. 29 and 32. |
| | Variation 14° 20' East |
| 17.50 | Ravine descends South |
| 40.00 | Set post, for temporary 1/4 Sec. Corner. |
| 43.00 | Ravine descends S.W. |
| 80.09 | Intersect N. and S. line at a point 25 lks South of corner to Sec. 28. 29. 32 and 33. from which corner I run |
| | S 89° 49' West on true line bet. Sec. 29 and 32 |
| | Variation 14° 20' East |
| 40.04 1/2 | Set post, deposit chained stake, raised mound of earth with pits as per instructions for 1/4 Sec. Cor. |
| 80.09 | Corner to Sec. 29. 30. 31 and 32. |
| | Surface broken. |
| | Soil light loam, 3rd rate. |

# Township 9 N. Range 24 West

| chains | |
|---|---|
| | West on Random line between Sec. 30 and 31 |
| | Variation 14° 20' East |
| 2.00 | Ravine descends S.E. |
| 40.00 | Set temporary 1/4 Sec. Cor. |
| 79.98 | Intersect West Boundary of Township 22 links South of true corner to Sec. 30 and 31 from which corner I run |
| | S 89° 51' East on true line between Sec. 30 and 31 |
| | Variation 14° 20' East |
| 39.98 | Set post, deposit charred stake, raise mound of earth with pits, as per instructions for 1/4 Sec. Cor. |
| 79.98 | Corner to Sec. 29. 30. 31. 32 |
| | Surface broken, |
| | Soil light loam 3rd rate |



# Township 9 N. Range 24 West

| chains | |
|---|---|
| | North bet. Sec. 29 and 30 |
| | Variation 13° 50' East |
| 37.00 | Ravine descends S.W. |
| 40.00 | Set post, deposit charred stake, raise mound of earth with pits, as per instructions for 1/4 Sec. Cor. |
| 80.00 | Set post, deposit charred stake, raise mound of earth with pits, as per instructions for corners to Sections 19. 20. 29 and 30 |
| | Surface broken, |
| | Soil light loam, 3rd rate |

## Township 9 N. Range 24 West

| chains | |
|---|---|
| | East on a Random line bet. Sec. 20 and 29 |
| | Variation 14° East |
| 40.00 | Set temporary 1/4 Sec. Cor. |
| 44.00 | Ravine descends S.W. |
| 69.00 | Ravine descends S.W. |
| 79.90 | Intersect N. and S. line 29 links South of corner to Sec. 20. 21. 28 and 29 from which corner I run S 89° 48' West on a true line bet. Sec. 20 and 29 |
| | Variation 14° 10' E. |
| 39.95 | Set post, deposit chained stake, raise mound of earth with pits, as per instructions for 1/4 Sec. Cor. |
| 79.90 | Corner to Sec. 19. 20. 29. 30. Surface broken. Soil light loam, 3d rate |



## Township 9 N. Range 24 West

| chains | |
|---|---|
| | West on a Random line between Sec. 19 and 30 |
| | Variation 14° 05' East |
| 40.00 | Set temporary 1/4 Sec. post |
| 60.00 | Ravine descends S.E. |
| 79.82 | Intersect West Boundary of Township 12 lks. South of corner to Sec. 19 and 30 from which corner I run S. 89° 55' East on true line bet. Sec. 19 and 30 |
| | Variation 14° 05' East |
| 39.82 | Set post, deposit chained stake, raise mound of earth with pits, as per instructions for 1/4 Sec. Cor. |
| 79.82 | Corner to Sec. 19. 20. 29. 30 Surface broken. Soil light loam, 3d rate. |

# Township 9 N. Range 24 West 4

| chains | |
|---|---|
| | North bet. Sec. 19 and 20 |
| | Variation 14° 10' East |
| 40.00 | Set post, deposit chained stake, raise mound of earth with pits, as per instructions for 1/4 Sec. Cor. |
| 54.25 | Cañon descends N.W. |
| 75.00 | Cañon descends N.W. |
| 80.00 | Set post, deposit chained stake, raise mound of earth with pits, as per instructions for Corner to Sec. 17. 18. 19. 20 |
| | Surface broken. |
| | Soil light loam, 3rd rate |



# Township 9 N. Range 24 West 4

| chains | |
|---|---|
| | East on a Random line bet. Sec. 17 and 20. |
| | Variation 14° 05' East |
| 24.00 | Cañon descends N.E. |
| 40.00 | Set temporary 1/4 Sec. Cor. |
| 45.00 | Cañon descends N.E. |
| 79.90 | Enter Cañon descends N.E. |
| 79.96 | Intersect N. and S. line 25 links South of corner to Sec. 16. 17. 20 and 21, from which corner I run, |
| | S. 89° 49' West on true line bet. Sec. 17 and 20 |
| | Variation 14° 05' East |
| 39.98 | Set post, deposit chained stake, raise mound of earth with pits, as per instructions for 1/4 Sec. Cor. |
| 79.96 | Corner to Sec. 17. 18. 19. 20 |
| | Surface broken, |
| | Soil, light loam, 3rd rate |

# Township 9 N. Range 24 West

| chains | |
|---|---|
| | West on Random line bet. Secs. 18 and 19 |
| | Variation 14° East |
| 10.00 | Cañon descends N.E. |
| 20.00 | Cañon descends N.E. |
| 40.00 | Set temporary 1/4 Sec. Cor |
| 79.89 | Intersect West Boundary of Township 36 links South of corner to Secs. 18 and 19 from which corner I run. |
| | S 89° 45' East on true line bet. Secs. 18 and 19 |
| | Variation 14° East |
| 39.89 | Set post, deposit charcoal stake, raise mound of earth with pits, as per instructions for 1/4 Sec. Cor |
| 79.89 | Corner to Secs. 17. 18. 19. 20 |
| | Surface broken |
| | Soil, light loam, 3d rate |



# Township 9 N. Range 24 West

| chains | |
|---|---|
| | North bet. Secs. 17 and 18 |
| | Variation 13° 55' East |
| 10.00 | Cañon descends N.E. |
| 40.00 | Set post, deposit charcoal stake, raise mound of earth with pits, as per instructions for 1/4 Sec. Cor. |
| 79.50 | Cañon descends N.E. |
| 80.00 | Set post, deposit charcoal stake, raise mound of earth with pits as per instructions for corner to Secs. 7. 8. 17 and 18 |
| | Surface broken |
| | Soil, light loam, 3d rate |

## Township 9 N. Range 24 West

| chains | |
|---|---|
| | East on Random line between Sec. 8 and 17 |
| | Variation 14° East |
| | Leave |
| 2.50 | Cañon descends N.E. |
| 40.00 | Set temporary 1/4 Sec. Co. |
| 54.00 | Cañon descends N.E. |
| 79.92 | Intersect N. and S. line 40 lks. South of corner to Sec. 8. 9. 16 and 17 from which corner I run S 89° 43' West on true line bet. Sec. 8 and 17 |
| | Variation 14° East |
| 39.96 | Set post. deposit chained stake, raise mound of earth with pits, as per instructions for 1/4 Sec. Co. |
| 79.92 | Corner to Sec. 7. 8. 17. 18 |
| | Surface broken, |
| | Soil, light loam, 3rd rate |



## Township 9 N. Range 24 West

| chains | |
|---|---|
| | West on Random line bet. Sec. 7 and 18 |
| | Variation 14° East |
| | Leave |
| 1.50 | Cañon descends N.E. |
| 40.00 | Set temporary 1/4 Sec. Co. |
| 79.84 | Intersect West Boundary of Township 50 lks. South of corner to Sec. 7 and 18 from which corner I run S 89° 39' East on true line bet. Sec. 7 and 18 |
| | Variation 14° East |
| 39.84 | Set post. deposit chained stake, raise mound of earth with pits, as per instructions for 1/4 Sec. Co. |
| 79.84 | Corner to Sec. 7. 8. 17 and 18 |
| | Surface broken, |
| | Soil, light loam, 3rd rate |

Township 9 N. Range 24 West

| chains | |
|---|---|
| | North bet. Secs. 7 and 8 |
| | Variation 14° East |
| 2.50 | Leave Cañon 150 feet deep descends N.E. |
| 40.00 | Set post, deposit charred stake, raise mound of earth with pits, as per instructions for 1/4 Sec. Corner. |
| 70.00 | Cañon descends N.E. |
| 80.00 | Set post, deposit charred stake, raise mound of earth with pits, as per instructions for corner to Secs. 5.6.7 and 8 |
| | Surface broken, |
| | Soil light loam. 3d rate |



Township 9 N. Range 24 West

| chains | |
|---|---|
| | East on Random line bet. Secs. 5 and 8 |
| | Variation 14° East |
| 10.00 | Cañon descends N.E. |
| 40.00 | Set temporary 1/4 Sec. Corner |
| 45.00 | Cañon descends North |
| 79.90 | Intersect N. and S. line 17 links North of corner to Secs. 4.5.8 and 9 from which corner I run. |
| | N. 89° 53' West on true line bet. Secs. 5 and 8 |
| | Variation 14° East |
| 39.95 | Set post, deposit charred stake, raise mound of earth with pits, as per instructions for 1/4 Sec. Cor. |
| 79.90 | Corner to Secs. 5.6.7 and 8 |
| | Surface broken, |
| | Soil light loam, 3d rate, |

# Township 9 N. Range 24 West

| chains | |
|---|---|
| | West on Random line bet. Sec. 6 and 7 |
| | Variation 14° East |
| 25.00 | Cañon descends N.E. |
| 40.00 | Set temporary 1/4 Sec. Co. post |
| 60.00 | Cañon descends N.E. |
| 79.86 | Intersect West Boundary of Township 40 links South of corner to Sections 6 and 7 from which corner I run S 89° 48' East on true line between Sec. 6 and 7 |
| | Variation 14° East |
| 87.86 | Set post, deposit chained stake, raise mound of earth with pits, as per instructions for 1/4 Sec. Co. |
| 79.86 | Corner to Sec. 5. 6. 7 and 8 |
| | Surface broken, |
| | Soil, light loam, 3rd rate. |



# Township 9 N. Range 24 West

| chains | |
|---|---|
| | North on Random line bet. Sec. 5 and 6 |
| | Variation 14° East |
| 12.00 | Cañon descends N.E. |
| 40.00 | Set temporary 1/4 Sec. Co. post |
| 67.00 | Cañon descends N.E. |
| 80.25 | Intersect South Boundary of Township at a point 10 lks. East of corner to Sec. 5 and 6 from which corner I run S 14' East on true line between Sec. 5 and 6. |
| | Variation 14° East |
| 40.25 | Set post, deposit chained stake, raise mound of earth with pits, as per instructions for 1/4 Sec. Co. |
| 80.25 | Corner to Sec. 5. 6. 7 and 8 |
| | Surface broken, |
| | Soil, light loam, 3rd rate. |

August 20th, 1869

# Township 9th N. Range 24 West

## General Description.

The surface of the southern portion of this Township is rolling, soil generally 2" rate, Good grazing land.
The Northern part is so badly broken by deep cañons, as to be of little or no value, for any purpose whatever.
There are a few small Cedar trees in points of Cañons.

We hereby certify that we assisted Chauncey Willse, Deputy Surveyor, in surveying Township No 9 South of the Base Line Range 24 West of the 6th Principal Meridian, in the State of Nebraska. and that said Township has, in all respects, to the best of our Knowledge and belief, been well and faithfully surveyed, and the boundary monuments planted according to the instructions of the Surveyor General.

Albert G. Kendall Chainman
George J. Kendall Chainman
W. A. Richards Axemen
C. I. Moore Axemen

Subscribed and sworn to before me a Justice of the Peace, in and for the County of Lincoln and State of Nebraska, this 29th day of Sept. 1869

E. R. Ericsson
Justice of the Peace

I, Chauncey Wiltse, Deputy Surveyor, do solemnly swear, that in pursuance of a joint contract, wherein I Chauncey Wiltse and Frank M. Lonsdale are joint contractors with S. W. Hitchcock United States Surveyor General for Iowa and Nebraska bearing date the 27th day of April 1869, I have well, faithfully and truly, in my own proper person, and in strict conformity with the instructions furnished by the Surveyor General, the Surveying manual, and the laws of the United States, surveyed all those parts or portions of Township No 9 North, Range No 24 West of the 6th Principal Meridian in the State of Nebraska, as are represented in the foregoing field notes, I as if having been surveyed under my objection; and I do further solemnly swear that all the corners of said survey have been established and perpetuated in strict accordance with the Surveying Manual and printed instructions, and that the foregoing are the true and original field notes of such survey.

Chauncey Wiltse
Deputy Surveyor

Subscribed and sworn to before me a Notary Public in and for the County of Cass and State of Nebraska this 19th day of October 1869.

J. W. M. Chapman
Notary Public

Surveyor General's Office
Plattsmouth Neb Jan 19th 1870.

The foregoing field notes of the survey of the Subdivision Lines of Township No 9 North of the Base Line, of Range No 24 West 6th P. M. in the State of Nebraska executed by Chauncey Willse under joint contract, wherein Chauncey Willse & Frank M. Lonsdale are joint contractors, bearing date April 27th 1869, in the month of Aug 1869, having been critically examined, the necessary corrections and explanations made, the said field notes, and the surveys they describe, are hereby approved.

Robt. R. Livingston
Surveyor General.

Field Notes
of the
Survey and Sub-division
of Township No 10 North
of the Base Line, and
Range No. 24 West
of the 6th Principal
Meridian, in the State
of Nebraska.
Executed by Chauncey
Wiltse under joint
Contract No. 16, wherein
Chauncey Wiltse and
Frank M. Lonsdale are
joint Contractors.

Survey commenced Aug. 21st
1869.
Survey completed Aug. 26th
1869.

List of the names of those who were employed to assist in surveying this Township

George T. Kendall } Chainmen
Alfred G. Kendall }
H. A. Richards } axmen and monumentmen
C. P. Moore }

Index Diagram

Township 10 North, Range 24 West

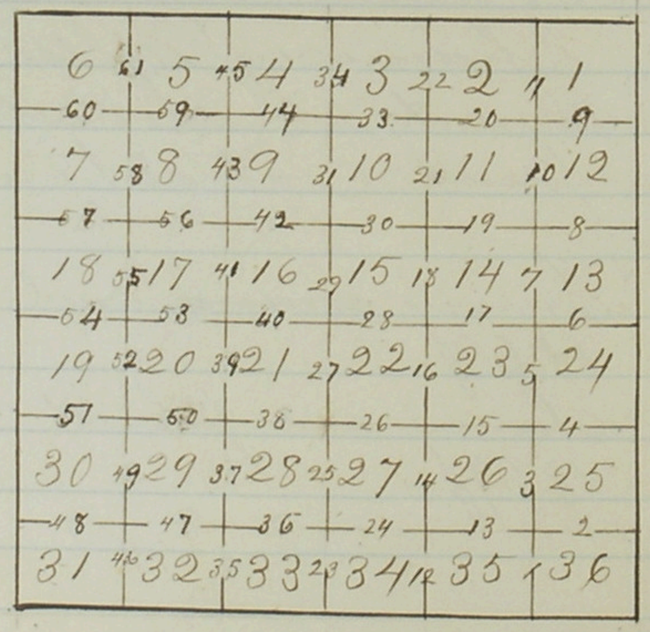


Meanders on pages 62 to 67

Township 10 N. Range 24 West

| | |
|---|---|
| | To determine the proper adjustment of my compass for sub-dividing this Township, I commence at the corner to Township 9 and 10 North, between Ranges 23 and 24 West and run North on a blank line along the East Boundary of Section 36 |
| | Variation 14° 30' East |
| 39.97 | To a point 33 links West of the 1/4 Section Corner. |
| 79.98 | To a point 74 links West of corner to Secs. 25 and 36 |
| | To retrace this line or run parallel thereto, my compass must be adjusted to a Variation of ~~14°~~ 13° 58' East. |

# Township 10 N. Range 24 West

| chains | |
|---|---|
| | From the corner to Sec. 35 and 36 I run North bet. Sec. 35 and 36 |
| | Variation 14° East |
| 40.00 | Set post, deposit chained stake, raise mound of earth with pits as per instructions for 1/4 Sec. Corn |
| 80.00 | Set post, deposit chained stake, raise mound of earth with pits, as per instructions for corner to Sec. 25 26. 35 and 36 |
| | Surface level bottom land Soil 1st rate |



# Township 10 N. Range 24 West

| chains | |
|---|---|
| | East on Random line bet. Sec. 25 and 36 |
| | Variation 14° East |
| 40.00 | Set temporary 1/4 Section post. |
| 80.20 | Intersect East Boundary of Township at corner to Sec. 25 and 36 from which corner I run |
| | West on a true line bet. Sec. 25 and 36 |
| | Variation 14° East |
| 40.10 | Set post, deposit chained stake, raise mound of earth with pits as per instructions for 1/4 Sec. Cor. |
| 80.20 | Corner to Sec. 25, 26, 35 and 36, |
| | Surface level bottom land Soil 1st rate. |

| chains | |
|---|---|
| | North bet. Sec. 25 and 26 |
| | Variation 14° East |
| 40.00 | Set post. deposit chaned |
| | stake, raise mound |
| 4 | of earth with pits, as |
| | per instructions for |
| | 1/4 Section Corner |
| 80.00 | Set post. deposit chaned |
| 8 | stake, raise mound |
| | of earth with pits, as |
| | per instructions for |
| | corner to Sec. 23. 24. |
| | 25 and 26 |
| | Surface level bottom land |
| | Soil 1st rate. |



| chains | |
|---|---|
| | East on Random line |
| | bet Sec. 24 and 25 |
| | Variation 14° East |
| 40.00 | Set post. ~~deposit chaned~~ |
| | ~~stake, raise mound of~~ |
| | ~~earth with pits, as per~~ |
| | ~~instructions~~ for temporary for 1/4 Sec. Cor. |
| 79.96 | Intersect East Boundary |
| | of Township at a point |
| | 10 lks. South of corner to |
| | Sec. 24 and 25 from which |
| | corner I run |
| | N. 89° 56' West on true line |
| | between Sec. 24 and 25 |
| | Variation 14° East |
| 39.98 | Set post. deposit chaned |
| | stake, raise mound of |
| | earth with pits as per |
| | instructions for 1/4 Sec. Cor. |
| 79.96 | Corner to Sec. 23. 24. 25 |
| | and 26 |
| | Surface level bottom land |
| | Soil 1st rate. |

# Township 10 N. Range 24 West

| chains | |
|---|---|
| | North bet. Sec.s 23 and 24 |
| | Variation 14° East |
| 40.00 | Set post. deposit chained stake. raise mound of earth with pits. as per instructions for 1/4 Section Corner |
| 80.00 | Set post. deposit chained stake. raise mound of earth with pits. as per instructions for corner to Sec.s 13. 14. 23 and 24 |
| | Surface level bottom. Soil 1st rate. |

# Township 10 N. Range 24 West

| chains | |
|---|---|
| | East on Random line between Sec.s 13 and 24 |
| | Variation 14° East |
| 40.00 | Set temporary 1/4 Sec. Co. |
| 43.00 | Road bearing N.W. and S.E. |
| 80.04 | Intersect East Boundary of Township at corner to Sec.s 13 and 24 from which corner I run. West on a true line bet. Sec.s 13 and 24 |
| | Variation 14° East |
| 40.02 | Set post. deposit chained stake. raise mound of earth with pits. as per instructions for 1/4 Sec. Co. |
| 80.04 | Corner to Sec.s 13. 14. 23 and 24 |
| | Surface level bottom Soil 1st rate. |

# Township 10 N. Range 24 West

| chains | |
|---|---|
| | North between Sect. 13 and 14 |
| | Variation 14° East |
| 10.00 | Road bears N.W. and S.E. |
| 38.00 | Intersect Right or South bank of Platte River & set post. deposit chained stake, raise mound of earth with pits, as per instructions for Meander Corner to fractional Sections 13 and 14 |
| | Surface level bottom. Soil 1st rate. |



# Township 10 N. Range 24 West

| chains | |
|---|---|
| | From the corner to fractional Sect. 12 and 13 on the East Boundary of Township I run West on a true line bet. Sect. 12 and 13 |
| | Variation 14° East |
| 16.38 | Intersect North or Left bank of Platte River and set post, deposit chained stake, raise mound of earth with pits as per instructions for Meander Corner to fractional Sect. 12 and 13 |
| | Surface level bottom Soil 1st rate. |

# Township 10 N. Range 24 West

| chains | |
|---|---|
| | From the corner to Sec. 1 and 12 on East Boundary I run West on true line bet. Sec. 1 and 12 |
| 14 | Variation 14° East |
| 40.00 | Set post. deposit chained stake, raise mound of earth with pits as per |
| 8 | instructions for 1/4 Sec. Cor. |
| 80.00 | Set post. deposit chained stake, raise mound of earth with pits as per instructions for corner to Sec. 1. 2. 11 and 12 Surface level bottom, Soil 1st rate. |



# Township 10 N. Range 24 West

| chains | |
|---|---|
| | From corner to Sections 1. 2. 11 and 12 I run South on a true line bet. Sec. 11 and 12. |
| | Variation 14° East |
| 40.00 | Set post. deposit chained stake, raise mound of earth with pits as per instructions for 1/4 Sec. Cor. |
| 40.92 | Intersect Left bank North bank of Platte River and set post. deposit chained stake, raise mound of earth with pits, as per instructions for Meander Corner to Fractional Sections 11 and 12 Surface level bottom Soil 1st rate. |

# Township 10 N. Range 24 West

| chains | |
|---|---|
| | From corner to Sections 1. 2. 11 and 12 I run North on Random line bet. Sec. 1 and 2 Variation 14° East |
| 40.10 | Set temporary 1/4 Sec. post |
| 40.10 | Wagon road crosses. |
| 43.35 | Intersect Union Pacific Railway, bears N. 64 1/2 W |
| 80.10 | Intersect North Boundary of Township 20 links West of corner to Sec. 1 and 2 from which corner I run S 9° West on true line bet. Sec. 1 and 2 Variation 14° East |
| 40.10 | Set post, deposit charred stake, raise mound of earth with pits as per instructions for 1/4 Sec. Cor. |
| 80.10 | Corner to Sec. 1. 2. 11 and 12 Surface level bottom. Soil 1st rate. |

August 21st, 1869.



# Township 10 N. Range 24 West

| chains | |
|---|---|
| | North between Sec. 34 and 35 Variation 13°55' East |
| 40.00 | Set post, deposit charred stake, raise mound of earth with pits as per instructions for 1/4 Sec. Cor. |
| 80.00 | Set post, deposit charred stake, raise mound of earth with pits, as per instructions for corner to Sec. 26. 27. 34 and 35. Surface level bottom Soil 1st rate. |

# Township 10 N. Range 24 West

| chains | |
|---|---|
| | East on Random line bet. Sec. 26 and 35 |
| | Variation 13° 55' East |
| 40.00 | Set temporary 1/4 Sec. C. |
| 79.96 | Intersect N. and S. line 6 links North of corner to Sections 25. 26. 35 and 36. from which corner I run N. 89° 57' West on true line |
| | between Sec. 26 and 35 |
| | Variation 13° 55' East |
| 39.98 | Set post, deposit charred stake, raise mound of earth with pits, as per instructions for 1/4 Sec. C. |
| 79.96 | Corner to Sec. 26. 27. 34 and 35 |
| | Surface level bottom, Soil 1st rate. |



# Township 10 N. Range 24 West

| chains | |
|---|---|
| | North bet. Sec. 26 and 27 |
| | Variation 13° 55' East |
| 40.00 | Set post, deposit charred stake, raise mound of earth with pits as per instructions for 1/4 |
| (7) | Section Corner. |
| 80.00 | Set post, deposit charred stake, raise mound of earth with pits as per instruction for corner to Sec. 22. 23. 26 and 27 |
| | Surface level bottom. Soil 1st rate |

Township 10 N. Range 24 West

| chains | |
|---|---|
| | East on Random line bet. Secs. 23 and 26 |
| | Variation 13° 55' East |
| 40.00 | Set temporary 1/4 Sec. Cor. post |
| 79.75 | Intersect N. and S. line 16 links North of corner to Secs. 23. 24. 25 and 26 from which corner I run N. 89° 53' West on true line bet. Secs. 23 and 26 |
| | Variation 13° 55' East |
| 39.87½ | Set post, deposit charred stake, raise mound of earth with pits, as per instructions for 1/4 Section Corner. |
| 79.75 | Corner to Secs. ~~23. 24. 25 and 26~~ 22, 23, 26 and 27 |
| | Surface level bottom. |
| | Soil 1st rate. |



Township 10 N. Range 24 West

| chains | |
|---|---|
| | North bet. Secs. 22 and 23 |
| | Variation 13° 55' East |
| 22.00 | Low drain descends N.E. |
| 40.00 | Set post, deposit charred stake, raise mound of earth with pits, as per instructions for 1/4 Section Corner. |
| 80.00 | Set post, deposit charred stake, raise mound of earth with pits as per instructions for corner to Sections 14. 15. 22 and 23 |
| | Surface level prairie. |
| | Soil 1st rate. |

## Township 10 N. Range 24 West

| chains | |
|---|---|
| | East on a Random line bet. Sec. 14 and 23 Variation 14° East |
| 40.00 | Set temporary 1/4 Sec. post |
| 43.00 | Low drain & descends N.E. |
| 79.82 | Intersect N. and S. line 20 lks. North of corner to Sec. 13. 14. 23 and 24 from which corner I run. |
| | N. 89° 51' West on true line bet. Sec. 14 and 23 Variation 14° East |
| 39.91 | Set posh. deposit chamd stake, raise mound of earth with pits, as per instructions, for 1/4 Sec. Cor |
| 79.82 | Corner to Sections 14. 15. 22 and 23. Surface level prairie. Soil 1st rate. |



## Township 10 N. Range 24 West

| chains | |
|---|---|
| | North bet. Sec. 14 and 15 Variation 13° 55' East |
| 40.00 | Set posh. deposit chamd stake, raise mound of earth with pits as per instructions for 1/4 Sec. Cor. |
| 40.80 | Road bears N.W. and S.E. |
| 64.30 | Intersect South or Right bank of Platte River and set posh. deposit a chamd stake, raise mound of earth with pits, as per instructions for Meander Corner. Surface level bottom Soil 1st rate. |

## Township 10 N. Range 24 West

| chains | |
|---|---|
| | The line bet. Sec. 11 and 14 lies wholly in the Platte River. |



## Township 10 N. Range 24 West

| chains | |
|---|---|
| | From corner to Sec. 1. 2. 11 and 12 I run West on a true line bet. Sections 2 and 11 |
| | Variation 14° East |
| 40.00 | Set post, deposit charred stake, raise mound of earth with pits as per instructions for 1/4 Sec. Cor |
| 59.00 | Enter thick - small Willows, bear N.W. and S.E. |
| 60.00 | Slough 3 ch. 20 lk. wide runs S.E. |
| 70.00 | Slough 2 ch. 18 lk. wide runs S.E. |
| 80.00 | Set post, deposit charred stake, raise mound of earth with pits, as per instructions, for corner to Sec. 2. 3. 10 and 11 - & large Willows. |
| | Surface level bottom Soil 1st rate. |

## Township 10 N. Range 24 West

| chains | |
|---|---|
| | From the corner to Sec.s 2. 3. 10 and 11 I run South on true line bet. Sec.s 10 and 11 |
| | Variation 13° 55' East |
| 23.00 | Intersect Left or South bank of Platte River and set post. deposit charred stake, raise mound of earth with pits, as per instructions, for Meander Corner. Surface level bottom. Soil 1st rate |



## Township 10 N. Range 24 West

| chains | |
|---|---|
| | North on Random line bet Sec. 2 and 3 |
| | Variation 13° 55' East |
| .90 | Slough 1.90 lk wide runs S.E. |
| 5.50 | Slough 2.00 ch. wide runs S.E. |
| 28.00 | ~~Enter~~ Leave, Willows bear S.E. and N.W. |
| 40.00 | Set post for temporary 1/4 Sec. Corner. |
| 80.40 | Intersect North Boundary of Township 25 link. ~~South~~ West of corner to Sec.s 2 and 3 from which corner I run S 11' West on true line bet. Sec.s 2 and 3 |
| | Variation 13° 55' East |
| 40.40 | Set post, deposit charred stake, raise mound of earth with pits, as per instructions for 1/4 Sec. Corner. |
| 80.40 | Corner to Sec.s 2. 3. 10 and 11 Surface level bottom. Soil 1st rate. |

August 22d, 1869

## Township 10 N. Range 24 West

| chains | |
|---|---|
| | North bet. Sec. 33 and 34 |
| | Variation 13° 55' East |
| 22.00 | Leave Bluffs and enter Platte River bottom bears N.W. and S.E. |
| 40.00 | Set post. deposit chained stake, raise mound of earth with pits, as per instructions for 1/4 Sec. Cor. |
| 80.00 | Set post. deposit chained stake, raise mound of earth with pits, as per instructions for corner to Sec. 27. 28. 33 and 34 |
| | Surface level bottom in North part - soil 1st rate |
| | South of bluffs the surface is broken by cañons. |
| | Soil, light loam, 3d rate |



## Township 10 N. Range 24 West

| chains | |
|---|---|
| | East on a Random line between Sec. 27 and 34 |
| | Variation 13° 45' East |
| 40.00 | Set post for temporary 1/4 Section Corner. |
| 80.04 | Intersect N. and S. line at a point 12 lks. South of corner to Sec. 26. 27. 34. and 35 from which corner I quit. |
| | S 89° 55' West on true line bet. Sec. 27 and 34 |
| | Variation 13° 45' East |
| 40.02 | Set post. deposit chained stake, raise mound of earth with pits, as per instructions, for 1/4 Sec. Cor. |
| 80.04 | Corner to Sec. 27. 28. 33 and 34. |
| | Surface, level bottom. |
| | Soil 1st rate. |

# Township 10 N. Range 24 West

| chains | |
|---|---|
| | North bet. Sec. 27 and 28 |
| | Variation 18° 55' East |
| 37.50 | Low drain descends N.E. |
| 40.00 | Set post. deposit chained stake, raise mound of earth with pits, as per instructions, for 1/4 Sec. Co. |
| 80.00 | Set post. deposit chained stake, raise mound of earth with pits, as per instructions for corner to Sec., 21. 22. 27 and 28. |
| | Surface level bottom. Soil 1st rate. |



# Township 10 N. Range 24 West

| chains | |
|---|---|
| | East on Random line bet. Sec. 22 and 27 |
| | Variation 18° 45' East |
| 40.00 | Set post. for temporary 1/4 Section Corner. |
| 57.00 | Shallow drain descends S.E. |
| 80.16 | Intersect N and S line at a point 9 link. North of corner to Sec. 22 23, 26 and 27 from which corner I run N. 89° 56' West on true line bet. Sec. 22 and 27 |
| | Variation 18° 45' East |
| 40.08 | Set post. deposit chained stake, raise mound of earth with pits, as per instructions for 1/4 Section Corner. |
| 80.16 | Corner to Sec., 21. 22. 27 and 28 |
| | Surface level bottom, Soil 1st rate. |

## Township 10 N. Range 24 West

| chains | |
|---|---|
| | North bet. Sec. 21 and 22 |
| | Variation 13° 55' East |
| 34.00 | Shallow drain descends N.E. |
| 40.00 | Set post, deposit chained stake, raise mound of earth with pits, as per instructions for 1/4 Sec. Cor. |
| 80.00 | Set post, deposit chained stake, raise mound of earth with pits as per instructions for corner to Sec. 15. 16. 21 and 22 |
| | Surface level bottom, Soil 1st rate. |



## Township 10 N. Range 24 West

| chains | |
|---|---|
| | East on Random line between Sec. 15 and 22 |
| | Variation 13° 45' East |
| 40.00 | Set post, for temporary 1/4 Section Corner. |
| 50.00 | Shallow drain descends N.E. |
| 80.10 | Intersect ~~East Boundary of Township~~ North & South line 24 W. North of corner to Sections 14. 15. 22 and 23 from which corner Drum |
| | N 89° 56' West on true line bet. Sec. 15 and 22 |
| | Variation 13° 45' East |
| 40.05 | Set post, deposit chained stake, raise mound of earth with pits as per instructions for 1/4 Sec. Corner. |
| 80.10 | Corner to Sec. 15. 16. 21 and 22 |
| | Surface level bottom Soil 1st rate. |

## Township 10 N. Range 24 West

| chains | |
|---|---|
| | North bet. Secs. 15 and 16. |
| | Variation 13° 55' East |
| 40.00 | Set post, deposit chained stake, raise mound of earth with pits, as per instructions for 1/4 Sec. Corner. |
| 65.00 | Road bears N.W. and S.E. |
| 80.00 | Set post, deposit chained stake, raise mound of earth with pits, as per instructions for corner to Secs. 9, 10, 15 and 16 |
| | Surface level bottom |
| | Soil 1st rate. |



## Township 10 N. Range 24 West

| chains | |
|---|---|
| | East on true line between Secs. 10 and 15. |
| | Variation 13° 45' East |
| 30.28 | Intersect South or Right bank of Platte River and set post, deposit chained stake, raise mound of earth with pits, as per instructions for a Meander Corner, to fractional Sections 10 & 15 |
| | Surface level bottom |
| | Soil 1st rate. |

# Township 10 N. Range 24 West

chains

North between Sec. 9 and 10
Variation 13° 55' East

13.77 Intersect South or Right bank of Platte River, and set post. deposit chained stake, raise mound of earth with pits, as per instructions, for Meander Corner to fractional Sec. 9 and 10
I now cause flag to be set on the opposite bank of Platte River on true North line, and for a base I run West 10 chains from which point the flag on opposite bank bears N. 10° 6' East

Nat. Cotang. of 10° 6' = 5.613 x
10
5.6130 which
added to 13.77
69.900 gives

69.90 over River, and set post deposit chained stake, raise mound of earth with pits as per instructions for a



# Township 10 N. Range 24 West

chains

Meander Corner to fractional Sec. 9 and 10 on left bank

73.70 Slough 60 lks. wide bears East

77.60 Slough 50 lks. wide bears S.E.

80.00 Set post. deposit chained stake, raise mound of earth with pits, as per instructions for corner to Sections. 3. 4. 9 and 10
Surface level bottom
Soil 1st rate.

# Township 10 N. Range 24 West

| chains | |
|---|---|
| | East on Random line between Sec. 3 and 10 |
| | Variation 13° 45' East |
| 40.00 | Set post for temporary 1/4 Section Corner |
| 80.16 | Intersect N. and S. line 33 links North of corner to Sec. 2. 3. 10 and 11 from which corner I run |
| | N. 89° 45' West on true line between Sec. 3 and 10 |
| | Variation 13° 45' East |
| 40.08 | Set post. deposit charred stake. raise mound of earth with pits as per instructions for 1/4 Sec. Cor. |
| 80.16 | Corner to Sec. 3. 4. 9 and 10 Surface level bottom, Soil 1st rate. |



# Township 10 N. Range 24 West

| chains | |
|---|---|
| | North on a true line between Sec. 3 and 4 |
| | Variation 13° 55' East |
| 40.00 | Set post, deposit charred stake, raise mound with pits as per instructions for 1/4 Sec. Corner |
| 49.50 | Slough 2.20 chains wide runs S.E. Enter Willows N.W. & S.E. |
| 71.50 | Slough (dry) 75 lks. wide bears East. |
| ~~71.75~~ | ~~Enter Willows~~ |
| 79.40 | Slough - South bank - Leave Willows |
| 80.00 | Corner to Sec. 3 and 4 in Slough. Surface level bottom Soil 1st rate |

August 23d, 1869.

## Township 10 N. Range 24 West

| chains | |
|---|---|
| | North between Secs. 32 and 33 |
| | Variation 13° 50' East |
| 19.00 | Cañon descends N.E. |
| 40.00 | Set post, deposit chained stake, raise mound of earth with pits, as per instructions for 1/4 Sec. Corner |
| 60.00 | Leave bluffs and enter Platte River bottom bears N.W. and S.E. |
| 80.00 | Set post, deposit chained stake, raise mound of earth with pits, as per instructions, for corner to Secs. 28. 29. 32 and 33 |
| | Surface South of bluffs broken by cañons, |
| | Soil light loam, 3d rate |
| | North of bluffs - bottom land. |
| | Soil 1st rate. |



## Township 10 N. Range 24 West

| chains | |
|---|---|
| | East on Random line bet. Secs. 28 and 33 |
| | Variation 13° 50' East |
| 40.00 | Set post for temporary 1/4 Section Corner. |
| 63.50 | Shallow drain descends N.E. |
| 80.10 | Intersect N. and S. line 14 lks. South of corner to Secs. 27. 28. 33 and 34 from which corner Inn S. 89° 54' West on a true line bet. Secs. 28 and 33 |
| | Variation 13° 50' East |
| 40.05 | Set post, deposit chained stake, raise mound of earth with pits, as per instructions for 1/4 Sec. Cr. |
| 80.10 | Corner to Secs. 28. 29. 32 and 33 |
| | Surface level bottom, |
| | Soil 1st rate. |

## Township 10 N. Range 24 West

| chains | |
|---|---|
| | North bet. Sec. 28 and 29 |
| | Variation 13° 5' East |
| 40.00 | Set post, deposit chained stake, raise mound of earth with pits, as per instructions for 1/4 Sec. Corner |
| 80.00 | Set post, deposit chained stake, raise mound of earth with pits as per instructions for Corner to Secs. 20. 21. 28 and 29 |
| | Surface level bottom Soil 1st rate. |



## Township 10 N. Range 24 West

| chains | |
|---|---|
| | East on Randolph line bet. Secs. 21 and 28 |
| | Variation 13° 5' East |
| 40.00 | Set post for temporary 1/4 Section Corner. |
| 60.10 | Intersect Cp. and S. line at a point 10 links South of corner to Secs. 21. 22. 27 and 28 from which cedar 12 in. |
| | S 89° 56' West on a true line bet. Secs. 21 and 28 |
| | Variation 13° 5' East |
| 40.05 | Set post, deposit chained stake, raise mound of earth with pits, as per instructions for 1/4 Sec. C. |
| 80.10 | Corner to Secs. 20. 21. 28 and 29. |
| | Surface level bottom, Soil 1st rate. |

## Township 10 N. Range 24 West

| chains | |
|---|---|
| | North bet. Sec. 20 and 21 |
| | Variation 13° 40' East |
| 40.00 | Set post, deposit chained stake, raise mound of earth with pits, as per instructions for 1/4 Sec. Corner. |
| 52.00 | Shallow drain descends N.E. |
| 80.00 | Set post, deposit chained stake, raise mound of earth with pits, as per instructions for Corner to Sec. 16. 17. 20 and 21 |
| | Surface level bottom Soil 1st rate |



## Township 10 N. Range 24 West

| chains | |
|---|---|
| | East on a Random line bet. Sec. 16 and 21 |
| | Variation 13° 40' East |
| 40.00 | Set post for temporary 1/4 Sec. Corner. |
| 21.00 | Shallow drain descends N.E. |
| 80.06 | Intersect N. and S. line 5 links North of corner to Sec. 15. 16. 21 and 22. from which corner I run N. 89° 58' West on a true line bet. Sec. 16 and 21 |
| | Variation 13° 40' East |
| 40.03 | Set post, deposit chained stake, raise mound of earth with pits, as per instructions for 1/4 Section Corner. |
| 80.06 | Corner to Sec. 16. 17. 20. 21 Surface level bottom Soil 1st rate. |

## Township 10 N. Range 24 West

| chains | |
|---|---|
| | North bet. Sec. 16 and 17 |
| | Variation 18° 41' East |
| 40.00 | Set post. deposit charred stake, raise mound of earth with pits as per instructions for 1/4 Section Corner |
| 80.00 | Set post, deposit charred stake, raise mound of earth with pits as per instructions for corner to Sec. 8. 9. 16 and 17 |
| | Surface level bottom Soil 1st rate. |



## Township 10 N Range 24 West

| chains | |
|---|---|
| | East on Random line bet. Sec. 9 and 16 |
| | Variation 13° 40' East |
| 40.00 | Set post for temporary 1/4 Section Corner |
| 45.00 | Road bears N. W. and S. E. |
| 62.00 | Shallow drain descends North. |
| 80.12 | Intersect N. and S. line 32 links North of corner to Sec. 9. 10. 15 and 16 from which corner I run N. 89° 46' West on true line between Sec. 9 and 16 |
| | Variation 13° 40' East |
| 40.06 | Set post, deposit charred stake, raise mound of earth with pits, as per instructions for 1/4 Sec. Corner |
| 80.12 | Corner to Sections 8. 9. 16 and 17 |
| | Surface level bottom. Soil 1st rate. |

| chains | |
|---|---|
| | North bet. Sec. 8 and 9 |
| | Variation 13° 40' East |
| 15.00 | Road bears N.W. and S.E. |
| 37.75 | Intersect Right or South-bank of Platte River and set post. deposit chained stake, raise mound of earth with pits, as per instructions, for Meander Corner to fractional Sec. 8 and 9 |
| | Surface level Prairie, Soil 1st rate. |



| chains | |
|---|---|
| | From the corner to Sec. 3. 4. 9 and 10 I run West on true line bet. Sec. 4 and 9 |
| | Variation 13° 45' East |
| 5.60 | Slough 90 lk. wide runs S.E. |
| 12.50 | Slough 80 lk. wide runs N.E. |
| 24.35 | Intersect North or S.E. bank of Platte River and set post. deposit chained stake, raise mound of earth with pits, as per instructions, for Meander Corner to fractional Sec. 4 and 9 |
| | Surface level bottom Soil 1st rate. |

| chains | |
|---|---|
| | From the corner to Sections 4 and 5 on North Boundary of Township I run South on a true line bet. Sec. 4 and 5 — |
| | Variation 13° 40' East |
| 40.00 | Set post, deposit chained stake, raise mound of earth with pits, as per instructions for 1/4 Sec. Cor. |
| 62.16 | Intersect North or Left bank of Platte River and set post, deposit chained stake, raise mound of earth with pits, as per instructions for Meander Corner to fractional Sections 4 and 5 — |
| | Surface level bottom Soil 1st rate |

August 24th 1869



| chains | |
|---|---|
| | North bet. Sec. 31 and 32 |
| | Variation 13° 40' E. |
| 4.00 | Canon descends N.E. |
| 40.00 | Set post, deposit chained stake, raise mound of earth with pits as per instructions for 1/4 Sec. Cor. |
| 47.50 | Ravine descends N.E. |
| 80.00 | Set post, deposit chained stake, raise mound of earth with pits as per instructions, for corner to Sec. 29. 30. 31 and 32. |
| | Surface broken |
| | Soil light loam. 3rd rate |

## Township 10 N. Range 24 West

| chains | |
|---|---|
| | East on Random line bet. Sec. 29 and 32 |
| | Variation 13° 40' East |
| 37.00 | ~~Canon~~ descends North |
| 40.00 | Set post for temporary ¼ Sec. Corner |
| 60.00 | Leave bluffs bear N.W. and S.E. and enter bottom |
| 79.98 | Intersect N. and S. line 7 links South of corner to Sec. 28. 29. 32 and 33 from which corner I run S 89° 57' West on true line bet. Sec. 29 and 32 |
| | Variation 13° 40' |
| 39.99 | Set post. deposit chained stake, raise mound of earth with pits, as per instructions for ¼ Sec. Cor. |
| 79.98 | Corner to Sec. 29. 30. 31 and 32 |
| | Surface East of bluffs - broken Soil 3rd rate - light loam. West of bluffs - level bottom Soil 1st rate - |



## Township 10 N. Range 24 West

| chains | |
|---|---|
| | West on Random line between Sec. 30 and 31 |
| | Variation 13° 40' East |
| 30.00 | Drain descends North |
| 40.00 | Set post for temporary ¼ Section Corner |
| 60.00 | Drain descends S.E. |
| 79.78 | Intersect West Boundary of Township 60 lks. North of corner to Sec. 30 and 31 from which corner I run N. 89° 34' ~~West~~ East on true line bet. Sec. 30 and 31 |
| | Variation 13° 40' East |
| 39.78 | Set post, deposit chained stake, raise mound of earth with pits as per instructions for ¼ Sec. Cor. |
| 79.78 | Corner to Sec. 29. 30. 31 and 32 |
| | Surface broken. Soil light loam, 3rd rate. |

## Township 10 N. Range 24 West

| chains | |
|---|---|
| | North between Sec. 29 and 30 |
| | Variation 18° 40' East |
| 30.00 | Leave bluffs and enter Platte River bottom, bears N.W. and S.E. |
| 36.00 | Drain descends N.E. |
| 40.00 | Set post, deposit chained stake, raise mound of earth with pits as per instructions for 1/4 Sec. Corner. |
| 80.00 | Set post. deposit chained stake, raise mound of earth with pits, as per instructions for corner to Sec. 19. 20. 29 30. |
| | Surface South of bluffs broken, soil light loam 3rd rate. |
| | Surface North of bluffs bottom land — level — Soil 1st rate |



## Township 10 N. Range 24 West

| chains | |
|---|---|
| | East on Random line between Sec. 20 and 29 |
| | Variation 13° 40' East |
| 40.00 | Set post for temporary 1/4 Section Corner |
| 48.00 | Shallow drain descends N.E. |
| 79.82 | Intersect N and S line 30 lks. North of corner to Sec. 20. 21. 28 and 29 from which corner I find |
| | N. 89° 47' West on a true line bet. Sec. 20 and 29 |
| | Variation 13° 40' East |
| 39.91 | Set post. deposit chained stake, raise mound of earth with pits as per instructions for 1/4 Section Corner. |
| 79.82 | Corner to Sec. 19. 20. 29 and 30. |
| | Surface level bottom Soil 1st rate. |

# Township 10 N. Range 24 West

| chains | |
|---|---|
| | West on Random line between Sec. 19 and 30 Variation 13° 40' East |
| 40.00 | Set post for temporary 1/4 Section Corner. |
| 60.00 | Enter bluffs and leave Platte Bottom bears N.W. and S.E. |
| 79.70 | Intersect West Boundary of Township at a point 88 lks. North of corner to Sec. 19 and 30 from which corner I run N. 89° 22' East on true line bet. Sec. 19 and 30 Variation 18° 40' East |
| 39.70 | Set post, deposit chained stake, raise mound of earth with pits as per instructions for 1/4 Sec. Corner |
| 79.70 | Corner to Sec. 19. 20. 29. 30 Surface West of bluffs level bottom, Soil 1st rate East of bluffs, broken, Soil light loam, 3d rate |



# Township 10 N. Range 24 West

| chains | |
|---|---|
| | North between Sec. 19 and 20 Variation 13° 40' East |
| 40.00 | Set post, deposit chained stake, raise mound of earth with pits, as per instructions for 1/4 Sec. Cor. |
| 80.00 | Set post, deposit chained stake, raise mound of earth with pits, as per instructions, for corner to Sec. 17, 18, 19 and 20 Surface level bottom Soil 1st rate. |

## Township 10 N. Range 24 West

| chains | |
|---|---|
| | East on Random line bet. Sec. 17 and 20 |
| | Variation 13° 45' East |
| 40.00 | Set temporary 1/4 Sec. Cor. post |
| 79.84 | Intersect N. and S. line 40 lks. North of corner to Sec. 16. 17. 20 and 21 from which corner I run N. 89° 43' West on true line bet. Sec. 17 and 20 |
| | Variation 13° 45' East |
| 39.92 | Set post, deposit chained stake, raise mound of earth with pits as per instructions for 1/4 Section Corner. |
| 79.84 | Corner to Sec. 17. 18. 19. 20 Surface level bottom. Soil 1st rate. |



## Township 10 N. Range 24 West

| chains | |
|---|---|
| | West on Random line bet. Sec. 18 and 19 |
| | Variation 13° 40' East |
| 40.00 | Set post for temporary 1/4 Section Corner. |
| 79.50 | Intersect West Boundary of Township 120 links North of corner to Sec. 18 and 19 from which corner I run N. 89° 9' East on true line bet. Sec. 18 and 19 |
| | Variation 13° 40' East |
| 39.50 | Set post, deposit chained stake, raise mound of earth with pits as per instructions for 1/4 Sec. Cor. |
| 79.50 | Corner to Sec. 17. 18. 19 and 20 Surface level bottom Soil 1st rate. |

| chains | |
|---|---|
| | North bet. Sec. 17 and 18 |
| | Variation 13° 45' East |
| 40.00 | Set post. deposit chained stake, raise mound of earth with pits as per instructions for 1/4 Section Corner. |
| 80.00 | Set post. deposit chained stake, raise mound of earth with pits, as per instructions, for corner to Sec., 7. 8. 17 and 18. |
| | Surface level prairie Soil 1st rate. |



| chains | |
|---|---|
| | East on Random line bet. Sec. 8 and 17 |
| | Variation 13° 45' East |
| 40.00 | Set temporary 1/4 Sec. Cor. post |
| 79.90 | Intersect E and S line 25 lks North of corner to Sec. 8. 9. 16 and 17 from which corner I run N. 89° 49' West on true line bet. Sec. 8 and 17 |
| | Variation 13° 45' East |
| 39.95 | Set post. deposit chained stake, raise mound of earth with pits, as per instructions, for 1/4 Sec. Cor. |
| 79.90 | Corner to Sec., 7. 8. 17. 18 Surface level bottom Soil 1st rate. |

| chains | |
|---|---|
| | West on random line bet. Sec. 7 and 18 |
| | Variation 13° 45' East |
| 40.00 | Set post for temporary 1/4 Sec. Corner. |
| 79.42 | Intersect West Boundary of Township 148 lks. North of corner to Sec. 7 and 18 from which corner Dum N. 88° 5' 46" East on true line bet. Sec. 7 and 18 |
| | Variation 13° 40' East |
| 39.42 | Set post. deposit chaned stake. raise mound of earth with pits, as per instructions for 1/4 Section Corner. |
| 79.42 | Corner to Sec. 7. 8. 17. 18 |
| | Surface level bottom |
| | Soil 1st rate. |



| chains | |
|---|---|
| | North between Sec. 7 and 8 |
| | Variation 13° 40' East |
| 40.00 | Set post. deposit chaned stake, raise mound of earth with pits, as per instructions, for 1/4 Sec. Cor. |
| 65.60 | Road bears N. W. and S. E. |
| 75.70 | Intersect South or Right bank of Platte River and set post. deposit chaned stake. raise mound of earth with pits, as per instructions for Meander Corner to fractional Sec. 7 and 8 |
| | Surface level bottom |
| | Soil 1st rate. |

| chains | |
|---|---|
| | The line between Sec. 5 and 8 lies wholly in Platte River. |



| chains | |
|---|---|
| | From corner to Sec. 6 and 7. on West Boundary of Township I run N. 88° 55' East on true line bet. Sec. 6 and 7 Variation 13° 46' East |
| 20.00 | Road bears N.W. and S.E. |
| 40.00 | Set post, deposit charred stake, raise mound of earth with pits, as per instructions for 1/4 Sec. Cor. |
| 70.28 | Intersect South or Right bank of Platte River and set post, deposit charred stake, raise mound of earth with pits, as per instructions for Meander Corner to fractional Sec. 6 and 7 Surface level bottom Soil 1st rate |

Township 10 N. Range 24 West

| chains | |
|---|---|
| | From corner to Secs. 5 and 6 on the North Boundary of Township I run South on true line bet. Secs. 5 and 6 |
| | Variation 13° 40' East |
| 7.50 | Slough 120 links wide runs S.E. |
| 24.40 | Intersect North or Left bank of Platte River and set post, deposit chaned stake, raise mound of earth with pits, as per instructions for Meander Corner to fractional Secs. 5 and 6 Surface level bottom. Soil 1st rate. |
| | August 25th 1869 |



Township 10 N. Range 24 West

Meanders of the Right Bank of the Platte River through the Township. Begin at corner to fractional Sections 1 and 6 on West Boundary of the Township, and on the Right bank of the river, and run thence down stream with the meanders of Right bank of said river, in fractional Section 6 as follows;

Variation 13° 40' East

| Courses | Chains | |
|---|---|---|
| 1 S.49 E | 3~~5~~3.00 | |
| S.53 E | 30.00 | |
| S 60 E | 25.00 2 | To Meander Corner to fractional Secs. 6 and 7 thence in Sec 7 |
| S 6~~2~~5½ E | ~~8.50~~ 10.10 3 | To Meander Corner to fractional Secs. 7 and 8 thence in Section 8. |
| S 70 E | 19.50 | |
| S 48½ E | 16.00 | |
| S 63 E | 23.50 | |

| Courses | chains | |
|---|---|---|
| S 77½ E | 30.00 | To Meander Corner to fractional Sec. 8 and 9 thence in Section 9. |
| S 74¾ E | 29.20 | |
| S 76½ E | 24.20 | |
| S 69¾ E | 30.00 | at 18 ch. drain comes from S.W. To Meander corner to fractional Sec. 9 and 10 thence in Section 10. |
| S 65¾ E | 33.50 | To Meander Corner to fractional Sec. 10 and 15 thence in Section 15. |
| S 66 E | 30.30 | |
| S 82 E | 22.00 | At 2.50 ch. drain comes from S.W. To Meander Corner to fractional Sec. 14 and 15 thence in Sec. 14. |
| S 71 E | 21.20 | |
| S 7[illegible] E | 35.00 | At 32.50 drain comes from S.W. |
| S 64½ E | 28.50 | To Meander Corner to fractional Sec. 13 and 14 thence in Sec 13. |



| Courses | chains | |
|---|---|---|
| S 71 E | 42.00 | |
| S 68 E | 24.00 | |
| S 64½ E | 20.10 | To Meander Corner to fractional Sec. 13 and 18 on East Boundary of Township. |

Meanders of the Left bank of Platte River through the Township.
Begin at the Meander Corner to fractional Sec. 13 and 18 on Left bank of river, and run with the Meanders of said Left bank, up stream, as follows; — in Sec. 13

| Courses | chains | |
|---|---|---|
| N 65 W | ~~18.10~~ 17.80 | To the Meander Corner to fractional Sec. 12 and 13 thence in Section 12. |
| N. 63 W | 22.50 | |
| N. 58¾ W | 26.50 | |
| N 59½ W | 25.00 | Meander Corner to fractional Sec. 11 and 12 |

| courses | chains | |
|---|---|---|
| | | thence in Section 11 |
| N 68 W | 14.00 | |
| N 7 9 1/2 W | 23.20 | At 4 chains, enter Willows bear N.W. At 14 chains, Slough 3.50 ch. wide comes from N.W. At 20 chains leave Willows bear N.W. |
| N. 88 W. | 23.00 | |
| N 70 1/2 W | 22.30 13 | To Meander Corner to fractional Sec. 10 and 11 thence in Section 10 |
| N. 70 1/2 W | 6.00 | |
| N 8 5 3/4 W | 39.50 | |
| N 84 W | 22.50 | At 5 chains inlet, 60 links wide, comes from N.W. At 11 chains inlet, 200 lks wide, comes from N.W. |
| N 69 W. | 13.40 14 | To Meander Corner to fractional Sec. 9 and 10 thence in Sec. 9. |
| N 71 W | 12.70 | At this angle there is an outlet, 100 lks. wide, runs N.E. |



| courses | chains | |
|---|---|---|
| N 64 1/2 W | 13.30 15 | At 6 chains outlet, 50 links wide runs N.E. To meander corner to fractional Sec. 4 and 9 thence in Section 4. |
| N. 65 W | 21.00 | |
| N 74 W | 15.20 | |
| N 79 W | 17.80 | |
| N 77 W | 4.00 16 | To Meander Corner to fractional Sections 4 and 5 thence in Section 5. |
| N. 6 8 W | 32.00 | |
| N 70 W | 27.00 | At this angle there is an inlet, 300 links wide, comes from N.W. |
| N 60 W. | 29.40 17 | To Meander Corner to frac. Sec. 5 + 6 thence in Sec. 6 |
| N 44 W | 34.10 18 | To Meander Corner to fractional Sections 6 and 31 on North Boundary of Township. The banks of this River are low, composed of loam and quicksand and therefore liable to be washed away by the action of water. |

The water in river is shallow current moderate. The bed of river is composed of shifting quick sand.

August 26th 1869



General Description.

That part of this Township which is South of the bluffs is broken and worthless. North of the bluffs, and south of the river is the Platte River bottom – it is level, and the soil is, generally, first rate. though very dry. Grass short, but sufficient for grazing purposes. would produce well if properly irrigated.
North of the river, the soil is more moist, and produces grass of sufficient growth for hay. would produce grain without irrigation

We hereby certify that we assisted Chauncey Wiltse Deputy Surveyor, in surveying Township No 10 North of the Base line, Range No 24 West of the 6th Principal Meridian in the State of Nebraska ~~Iowa~~ and that said Township has, in all respects, to the best of our knowledge and belief, been well and faithfully surveyed, and the boundary monuments planted, according to the instructions of the Surveyor General.

Albert G. Kendall Chainman
George G. Kendall Chainman
W. A. Richards Axemen &
C. R. Moore Moundman

Subscribed and sworn to before me, a Justice of the Peace in an for the County of Lincoln and state of Nebraska this 29th day of Sept. 1869

E. E. Ericsson
Justice of the Peace

I, Chauncey Wiltse, Deputy Surveyor, do solemnly swear that, in pursuance of a joint contract wherein Chauncey Wiltse and Frank M. Lundale are joint contractors with P. H. Hitchcock, United States Surveyor General, for Iowa and Nebraska, bearing date the 27th day of April, 1869, I have well, faithfully and truly, in my own proper person, and in strict conformity with the instructions furnished by the Surveyor General, the Surveying Manual, and the laws of the United States, surveyed all those parts or portions of Township No 10 North of the Base line, Range No. 24 West of the 6th Principal Meridian in the State of Nebraska, as are represented in the foregoing field notes as having been surveyed under my direction; and I do further solemnly swear that all the corners of said survey have been established and perpetuated in strict accordance with the Surveying Manual and printed instructions, and that the foregoing are the true and original field notes.

Chauncey Wiltse
Deputy Surveyor

Subscribed and sworn to before me a Notary Public in and for the County of Cass and State of Nebraska this 19th day of October 1869

John W Chapman
Notary Public

Surveyor General's Office
Plattsmouth Neb. Jany. 19. 1870

The preceding field Notes of the Survey of the Subdivision and Meander Lines of Township No. 10 North of the Base Line of Range No. 24 West of the 6th Principal Meridian in the State of Nebraska, Executed by Chauncey Wilter under joint Contract, wherein Chauncey Wilter and Frank M. Lonsdale are joint Contractors, bearing date April 27th 1869, in the Month of August 1869, having been critically Examined the necessary corrections and explanations made the said field Notes and the surveys they describe are hereby approved.

Robt R Simpson
Surveyor General.

Field Notes
of the
Survey and Sub-division
of Township No. 11 North
of the Base Line and
Range No. 24 West of
the 6th Principal Merid-
-ian in the State of
Nebraska.
Executed by Chauncey
Wiltse, under joint
Contract No. 18, wherein
Chauncey Wiltse and
Frank M. Lonsdale
are joint Contractors.

Survey commenced
August 27th, 1869.
Survey completed September
1st 1869.

List of names of those employed to assist in surveying this Town-ship

George T. Kendall } Chainmen
Albert G. Kendall }
W. A. Richards } Axmen and monumen
C. P. Moore }

## Index Diagram

Township 11 North, Range 24 West

| | | | | | | | | | | |
|---|---|---|---|---|---|---|---|---|---|---|
| 6 | 60 | 5 | 44 | 4 | 33 | 3 | 22 | 2 | 11 | 1 |
| 59 | | 58 | | 43 | | 32 | | 21 | | 10 |
| 7 | 57 | 8 | 42 | 9 | 31 | 10 | 20 | 11 | 9 | 12 |
| 56 | | 55 | | 41 | | 30 | | 19 | | 8 |
| 18 | 54 | 17 | 40 | 16 | 29 | 15 | 18 | 14 | 7 | 13 |
| 53 | | 52 | | 39 | | 28 | | 17 | | 6 |
| 19 | 51 | 20 | 38 | 21 | 27 | 22 | 16 | 23 | 5 | 24 |
| 50 | | 49 | | 37 | | 26 | | 15 | | 4 |
| 30 | 48 | 29 | 36 | 28 | 25 | 27 | 14 | 26 | 3 | 25 |
| 47 | | 46 | | 35 | | 24 | | 13 | | 2 |
| 31 | 45 | 32 | 34 | 33 | 23 | 34 | 12 | 35 | 1 | 36 |

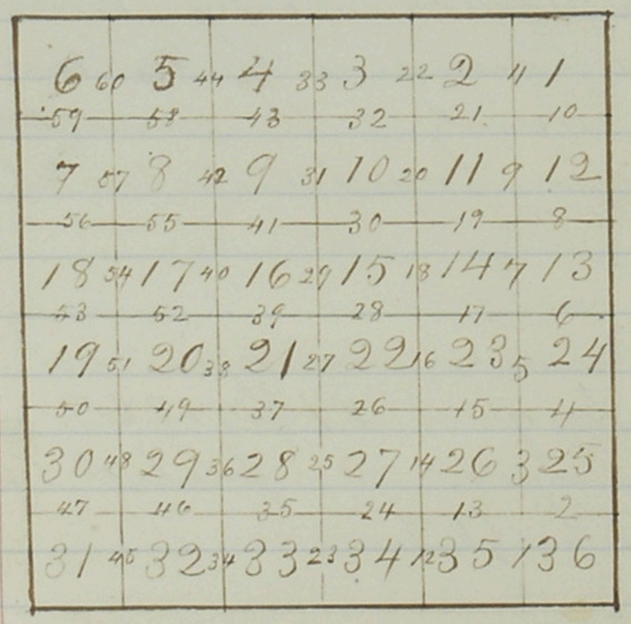

Meanders on page 61

Township 11 N. Range 24 West

chains

To determine the proper adjustment of my compass for sub-dividing this Township, I commence at the corner to Townships 10 and 11 North of the Base Line, between Ranges 23 and 24 West of the 6th Principal Meridian, and run North on a blank line along the East Boundary of Section 36.

Variation 14° 15' East

39.95 To a point 34 links West of 1/4 Sec. Corner.

79.96 To a point 69 links West of corner to Sec. 25 and 36

To retrace this line or run parallel thereto my compass must be adjusted to a Variation of 13° 45' East

Township 11 N. Range 24 West

| chains | |
|---|---|
| | North bet. Sec. 35 and 36 |
| | Variation 13° 45' East |
| 40.00 | Set post. deposit chaned stake, raise mound of earth with pits, as per instructions for 1/4 Sec. Cor |
| 80.00 | Set post. deposit chaned stake, raise mound of earth with pits as per instructions for corner to Sec. 25, 26. 35 and 36 |
| | Surface, level bottom |
| | Soil 1st rate. |



Township 11 N. Range 24 West

| chains | |
|---|---|
| | East on Randons line between Sec. 25 and 36 |
| | Variation 14° East |
| 40.00 | Set post for temporary 1/4 Section Corner. |
| 79.95 | Intersect East Boundary of Township 20 links South of corner to Sec. 25 and 36 from which corner Down S 89° 51' West on true line bet. Sec. 25 and 36 |
| | Variation 14° East |
| 39.97½ | Set post. deposit chaned stake, raise mound of earth with pits, as per instructions for 1/4 Sec. Corner |
| 79.95 | Corner to Sec. 25. 26. 35. and 36. |
| | Surface level bottom. |
| | Soil 1st rate. |

## Township 11 N. Range 24 West

| chains | |
|---|---|
| | North bet. Sec. 25 and 26 |
| | Variation 13° 45' East |
| 40.00 | Set posts, deposit chained stakes, raise mounds of earth, with pits, as per instruction, for 1/4 Sec Corner. |
| 77.00 | Wood road bears N.E. and S.W. |
| 80.00 | Set post, deposit chained stake, raise mound of earth with pits, as per instructions, for Corner to Sec. 23.24 25 and 26 |
| | Surface level bottom. |
| | Soil 1st rate. |



## Township 11 N. Range 24 West

| chains | |
|---|---|
| | East on Random line bet. Sec. 24 and 25 |
| | Variation 14° East |
| 6.00 | Wood road bears N.E. and S.W. |
| 40.00 | Set post for right mony 1/4 Sec. Corner |
| 56.00 | Drain (shallow) descends S.E. |
| 79.70 | Intersect East Boundary of Township 5 links South of corner to Sections 24 and 25 from which corner Saint, S 88° 58' West on true line bet. Sec. 24 and 25 |
| | Variation 14° East |
| 39.85 | Set post, deposit chained stake, raise mound of earth with pits, as per instructions for 1/4 Sec. Corner |
| 79.70 | Corner to Sections 23.24 25 and 26 |
| | Surface level bottom |
| | Soil 1st rate. |

Township 11 N. Range 24 West

| chains | |
|---|---|
| | North between Sec. 23 and 24 |
| | Variation 13° 55 East |
| 40.00 | Set post. deposit chained stake, raise mound of earth with pits, as per instructions for 1/4 Sec. Corner. |
| 43.00 | Wood Road bears N.E. and S.W. |
| 80.00 | Set post, deposit chained stake, raise mound of earth with pits as per instructions for corner to Sec. 13. 14. 23 and 24 |
| | Surface level bottom Soil 1st rate. |



Township 11 N. Range 24 West

| chains | |
|---|---|
| | East on Random line between Sec. 13 and 24 |
| | Variation 14° East |
| 15.00 | Shallow drain descends S.E. |
| 40.00 | Set post for temporary 1/4 Section Corner. |
| 62.50 | Wood Road bears N.E. & S.W. |
| 79.40 | Intersect East Boundary of Township 8 links South of corner to Sec. 13 and 24 |
| | from which corner bears S. 89° 57' West on true line bet. Sec. 13 and 24 |
| | Variation 14° East |
| 39.70 | Set post, deposit chained stake, raise mound of earth pits, as per instructions for 1/4 Section Corner |
| 79.40 | Corner to Sec. 13. 14. 23. 24 |
| | Surface level bottom Soil 1st rate. |

| chains | |
|---|---|
| | North bet. Sec.s 13 and 14 |
| | Variation 13° 55' East |
| 17.50 | Shallow drain, descends S.E. |
| 40.00 | Set post, deposit chained stake, raise mound of earth with pits, as per instructions for 1/4 Sec. Corner, |
| 80.00 | Set post, deposit chained stake, raise mound of earth with pits, as per instructions for corner to Sec.s 11, 12, 13 and 14 Surface level bottom Soil 1st rate |



| chains | |
|---|---|
| | East on Random line bet. Sec.s 12 and 13 |
| | Variation 14° East |
| 40.00 | Set post for temporary 1/4 Section Corner. |
| 79.36 | Intersect East Boundary of Township 10 lks. South of corner to Sec.s 12 and 13 from which corner Dunn S 89° 56' West on true line bet. Sec.s 12 and 13 |
| | Variation 14° East |
| 39.68 | Set post, deposit chained stake, raise mound of earth with pits as per instructions for 1/4 Section Corner. |
| 79.36 | Corner to Sec.s 11, 12, 13, 14 Surface level bottom, Soil 1st rate. |

Township 11 N. Range 24 West

| chains | |
|---|---|
| | North bet. Sec. 11 and 12 |
| | Variation 13° 55' East |
| 40.00 | Set post, deposit chained |
| | stake, raise mound |
| | of earth with pits, as |
| | per instructions for |
| | 1/4 Section Corner. |
| 80.00 | Set post, deposit chained |
| | stake, raise mound |
| | of earth with pits, as |
| | per instructions, for corner |
| | to Sec. 1. 2. 11 and 12 |
| | Surface, level bottom. |
| | Soil 1st rate. |



Township 11 N. Range 24 West

| chains | |
|---|---|
| | East on Random line |
| | between Sec. 1 and 12 |
| | Variation 13° 30' East |
| 40.00 | Set post for temporary |
| | 1/4 Section Corner. |
| 79.49 | Intersect East Boundary |
| | of Township 18 links North |
| | of corner to Sec. 1 and 12 |
| | from which corner I run |
| | N. 89° 52' West on true line |
| | between Sec. 1 and 12 |
| | Variation 13° 31' East |
| 39.74½ | Set post, deposit chained |
| | stake, raise mound of |
| | earth with pits, as per |
| | instructions, for 1/4 Sec. Cor. |
| 79.49 | Corner to Sec. 1. 2. 11 and 12 |
| | Surface level bottom. |
| | Soil 1st rate. |

## Township 11 N. Range 24 West

| Chains | |
|---|---|
| | North on Random line bet. Sec. 1 and 2 |
| | Variation 13° 50' East |
| 40.00 | Set post for temporary 1/4 Section Corner. |
| 79.57 | Intersect North Boundary of Township at a point 40 links West of corner to Sec. 1 and 2 from which corner I run |
| | S. 1° West on true line between Sec. 1 and 2. |
| | Variation 13° 50' ~~West~~ East |
| 39.57 | Set post. deposit chaned stake, raise mound of earth with pits, as per instructions for 1/4 Sec. Corner. |
| 79.57 | Corner to Sec. 1. 2. 11 and 12 Surface level bottom Soil 1st rate. |

August 27th 1869.



## Township 11 N. Range 24 West

| Chains | |
|---|---|
| | North bet. Sec. 34 and 35 |
| | Variation 13° 46' East |
| 4.20 | Wagon Road bears S.W. and S.E. |
| 4.60 | Union Pacific R.R. bears N. 64° 30' West |
| 40.00 | Set post. deposit chaned stake, raise mound of earth with pits, as per instructions for 1/4 Sec. Cor. |
| 80.00 | Set post. deposit chaned stake, raise mound of earth with pits, as per instructions, for corner to Sec. 26. 27. 34 and 35 Surface level bottom, Soil 1st rate. |

## Township 11 N. Range 24 West

| chains | |
|---|---|
| | East on Random line between Sec. 26 and 35 |
| | Variation 14° East |
| 40.00 | Set post for temporary 1/4 Section Corner. |
| 80.20 | Intersect N. and S. line 70 links North of corner to Sec. 25. 26. 35 and 36 from which corner Runs |
| | N. 89° 30' West on true line bet. Sec. 26 and 35 |
| | Variation 14° East |
| 40.10 | Set post. deposit chained stake, raise mound of earth with pits as per instruction, for 1/4 Section Corner |
| 80.20 | Corner to Sec. 26. 27. 34 and 35 |
| | Surface level bottom Soil 1st rate. |



## Township 11 N. Range 24 West

| chains | |
|---|---|
| | North between Sec. 26 and 27 |
| | Variation 13° 45' East |
| 40.00 | Set post. deposit chained stake, raise mound of earth with pits, as per instructions, for 1/4 Sec. Co. |
| 57.00 | Wood Road bears N.E. and S.W. |
| 79.70 | Wood Road bears N.E. and S.W. |
| 80.00 | Set post, deposit chained stake, raise mound of earth with pits, as per instructions, for corner to Sec. 22. 23. 26 and 27 |
| | Surface level bottom Soil 1st rate. |

# Township 11 N. Range 24 West

| chains | |
|---|---|
| | East on Random line bet. Sec. 23 and 26 |
| | Variation 14° 10' East |
| .50 | Wood Road, bears N.E. and S.W. |
| 40.00 | Set post for temporary 1/4 Section Corner. |
| 79.30 | Intersect N. and S. line 10 lks. South of corner to Sec. 23. 24. 25 and 26 from which corner Dam bears S 89° 56' West on true line bet. Sec. 23 and 26 |
| | Variation 14° 10' East |
| 39.65 | Set post, deposit chained stake, raise mound of earth with pits, as per instructions for 1/4 Sec. Corner. |
| 79.30 | Corner to Sec. 22. 23. 26 and 27 |
| | Surface level bottom, Soil 1st rate. |



# Township 11 N. Range 24 West

| chains | |
|---|---|
| | North bet. Sec. 22 and 23 |
| | Variation 18° 50' East |
| 40.00 | Set post, deposit chained stake, raise mound of earth with pits, as per instructions for 1/4 Sec. Cor. |
| 80.00 | Set post, deposit chained stake, raise mound of earth with pits as per instructions for Corner to Secs. 14. 15. 22 and 23. |
| | Surface level bottom Soil 1st rate. |

## Township 11 N. Range 24 West

| chains | |
|---|---|
| | East on Random line between Sec. 14 and 23 |
| | Variation 14° 15' East |
| 40.00 | Set post for temporary 1/4 Section Corner |
| 79.65 | Intersect N and S. line at corner to Sec. 13. 14. 23 and 24 from which corner I run West on true line bet. Sec. 14 and 23 |
| | Variation 14° 15' East |
| 39.82½ | Set post, deposit charred stake, raise mound of earth with pits as per instructions, for 1/4 Section Corner. |
| 79.65 | Corner to Sec. 14. 15. 22 and 23 |
| | Surface level bottom, Soil 1st rate. |



## Township 11 N. Range 24 West

| chains | |
|---|---|
| | North bet. Sec. 14 and 15. |
| | Variation 13° 55' East |
| 40.00 | Set post, deposit charred stake, raise mound of earth with pits, as per instructions for 1/4 Sec. Cor. |
| 70.00 | Drain descends S.E. |
| 80.00 | Set post, deposit charred stake, raise mound of earth with pits, as per instructions, for Corner to Sec. 10. 11. 14. 15 |
| | Surface level bottom Soil 1st rate. |

Township #11 N. Range 24 West

| chains | |
|---|---|
| | East on Random line bet. Sec. 11 and 14 |
| | Variation 14° 15' East |
| 31.00 | Drain descends S.E. |
| 40.00 | Set post for temporary 1/4 Sec. Corner. |
| 79.56 | Intersect S and S line 18 links South of corner to Sec. 11, 12, 13 and 14 from which connection I run |
| | S 89° 52' West on true line between Sec. 11 and 14 |
| | Variation 14° 15' East |
| 39.78 | Set post. deposit charred stake, raise mound of earth with pits, as per instructions, for 1/4 Section Corner |
| 79.56 | Corner to Sec. 10, 11, 14, 15 Surface level bottom, Soil 1st rate. |



Township #11 N. Range 24 West

| chains | |
|---|---|
| | North bet. Sec. 10 and 11 |
| | Variation 13° 45' East |
| 40.00 | Set post. deposit charred stake, raise mound of earth with pits, as per instructions for 1/4 Section Corner. |
| 54.50 | Drain descends S.E. |
| 80.00 | Set post. deposit charred stake, raise mound of earth with pits, as per instructions, for Corner to Sec. 2, 3, 10, 11 Surface level bottom. Soil 1st rate. |

## Township 11 N. Range 24 West

| chains | |
|---|---|
| | East on Random line bet. Sect. 2 and 11 |
| | Variation 14° 15' East |
| 39.00 | Drain descends South |
| 40.00 | Set post, for temporary 1/4 Section corner. |
| 80.16 | Intersect N. and S. line 40 links North of corner to Sections 1. 2. 11 and 12 from which corner I run |
| | S. 89° 43' West on true line bet. Sect. 2 and 11 |
| | Variation 14° 15' East |
| 40.08 | Set post, deposit charred stake, raise mound of earth with pits, as per instructions, for 1/4 Sec. Corner. |
| 80.16 | Corner to Sect. 2. 3. 10 and 11 Surface level bottom Soil 1st rate. |



## Township 11 N. Range 24 West

| chains | |
|---|---|
| | North on Random line bet. Sect. 2 and 3 |
| | Variation 13° 40' East |
| 40.00 | Set post, for temporary 1/4 Section Corner. |
| 63.50 | Drain descends S. East. |
| 79.35 | Intersect North Boundary of Township 10 links West of corner to Sect. 2 and 3 from which corner I run S. 84° West on true line bet. Sect. 2 and 3 |
| | Variation 13° 40' East |
| 39.35 | Set post, deposit charred stake, raise mound of earth with pits, as per instructions, for 1/4 Sec. Cor. |
| 79.35 | Corner to Sect. 2. 3. 10 and 11 Surface level bottom. Soil 1st rate. |

Aug. 28th 1869

Township 11 N. Range 24 West

| chains | |
|---|---|
| | North bet. Secs. 33 and 34 |
| | Variation 13° 40' East |
| [illegible] | From the Witness Corner 55 lks. East of true corner I run North on offset 50 links, thence West 55 links to line. therefore at |
| .50 | Leave Slough runs S.E. |
| 30.00 | Another Slough 50 links wide, runs South East |
| 40.00 | Set post. deposit charred stake, raise mound of earth with pits, as per instructions for 1/4 Section Corner. |
| 45.38 | Union Pacific R.R. bears N. 64° 30' W |
| 45.50 | Road bears N.W. and S.E. |
| 80.00 | Set post. deposit charred stake. raise mound of earth with pits, as per instructions for corner to Secs. 27. 28. 33 and 34. |
| | Surface level bottom. Soil 1st rate |



Township 11 N. Range 24 West

| chains | |
|---|---|
| | East on Random line bet. Secs. 27 and 34 |
| | Variation 14° 5' East |
| 40.00 | Set post for temporary 1/4 Section Corner |
| 80.10 | Intersect N. and S. line 27 links South of corner to Sections 26. 27. 34 and 35 from which corner I run S 89° 48' West on true line bet. Secs. 27 and 34 |
| | Variation 14° 5' East |
| 40.05 | Set post, deposit charred stake raise mound of earth with pits, as per instructions for 1/4 Sec. Co. |
| 8 80.10 | Corner to Secs. 27. 28. 33 and 34. |
| | Surface level bottom. Soil 1st rate. |

## Township 11 N. Range 24 West

| chains | |
|---|---|
| | North bet. Sec. 27 and 28 |
| | Variation 13° 30' East |
| 18.90 | Wood Road bears N.E. and S.W. |
| 37.00 | Wood Road bears N.E. and S.W. |
| 40.00 | Set post. deposit chained stake, raise mound of earth with pits, as per instructions for 1/4 Sec. Corner |
| 80.00 | Set post. deposit chained stake, raise mound of earth with pits, as per instructions for Corner to Sec. 21. 22. 27 and 28 |
| | Surface level bottom. Soil 1st rate. |



## Township 11 N. Range 24 West

| chains | |
|---|---|
| | East on Random line bet. Sec. 22 and 27 |
| | Variation 14° East |
| 40.00 | Set post for temporary 1/4 Section Corner. |
| 79.65 | Intersect N. and S. line 10 links South of Corner to Sec. 22, 23, 26 & 27 from which corner I run S 89° 56' West on true line bet. Sec. 22 & 27 |
| | Variation 14° East |
| 39.82½ | Set post. deposit chained stake, raise mound of earth with pits, as per instructions for 1/4 Sec. Cor. |
| 79.65 | Corner to Sec. 21. 22. 27 and 28 |
| | Surface level bottom Soil 1st rate |

Township 11 N. Range 24 West

| chains | |
|---|---|
| | North bet. Sec. 21 and 22 |
| | Variation 13° 30' East |
| 40.00 | Set post. deposit chained stake, raise mound of earth with pits as per instructions for 1/4 Section Corner, |
| 80.00 | Set post. deposit chained stake, raise mound of earth with pits, as per instructions, for corner to Sec. 15. 16. 21 and 22 |
| | Surface level bottom Soil 1st rate. |



Township 11 N. Range 24 West

| chains | |
|---|---|
| | East on a Random line bet. Sec. 15 and 22 |
| | Variation 14° East |
| 40.00 | Set temporary 1/4 Sec. post |
| 80.06 | Intersect N. and S. line 2.0 lks. South of corner to Sec. 14. 15. 22 and 23 |
| | from which corner Dam S 89° 51' West on true line bet. Sec. 15 and 22 |
| | Variation 14° East |
| 40.03 | Set post. deposit chained stake, raise mound of earth with pits, as per instructions for 1/4 Section Corner. |
| 80.06 | Corner to Sec. 15. 16. 21 and 22 |
| | Surface level bottom, Soil 1st rate. |

## Township 11 N. Range 24 West

| chains | |
|---|---|
| | North bet. Sec. 15 and 16 |
| | Variation 13° 30' East |
| 40.00 | Set post. deposit chained stake, raise mound of earth with pits, as per instructions for 1/4 Section Corner. |
| 80.00 | Set post. deposit chained stake, raise mound of earth with pits as per instructions for corner to Sec.s 9. 10. 15 and 16 |
| | Surface, level bottom |
| | Soil 1st rate |



## Township 11 N. Range 24 West

| chains | |
|---|---|
| | East on Random line bet. Sec.s 10 and 15 |
| | Variation 14° East |
| 40.00 | Set post. for temporary 1/4 Section corner. |
| 61.00 | Drain descends S.E. |
| 79.80 | Intersect 9th and 8 line 18 links South of corner to Sec.s 10, 11, 14 and 15 from which corner Dam S 89° 52' West on true line bet. Sec.s 10 and 15 |
| | Variation 14° East |
| 39.90 | Set post. deposit chained stake, raise mound of earth with pits, as per instructions for 1/4 Sec. Cor. |
| 79.80 | Corner to Sections 9. 10. 15 and 16 |
| | Surface level bottom |
| | Soil 1st rate. |

Township 11 N. Range 24 West

| chains | |
|---|---|
| | North between Sec. 9 and 10 |
| | Variation 13° 40' East |
| 40.00 | Set post. deposit chaned stake, raise mound of earth with pits, as per instructions, for 1/4 Section Corner. |
| 58.00 | Drain descends S. E. |
| 80.00 | Set post. deposit chaned stake, raise mound of earth with pits, as per instructions for corner to Sec. 3.4.9 and 10 Surface level bottom. Soil 1st rate. |



Township 11 N. Range 24 West

| chains | |
|---|---|
| | East on Random line bet. Sec. 3 and 10 |
| | Variation 14° East |
| 40.00 | Set post. for temporary 1/4 Section Corner. |
| 79.65 | Intersect N. and S. line 23 links South of corner to Sec. 2. 3. 10 and 11 from which corner I run S 89° 5 ~~14~~ 0' West on true line bet. Sec. 3 and 10 |
| | Variation 14° East |
| 39.82 1/2 | Set post deposit chaned stake, raise mound of earth with pits, as per instructions for 1/4 Section Corner. |
| 79.65 | Corner to Sec. 3. 4. 9 and 10 Surface level bottom Soil 1st rate. |

## Township 11 N. Range 24 West

| chains | |
|---|---|
| | North on random line bet. Sec. 3 and 4 |
| | Variation 13° 45' East |
| 40.00 | Set post for temporary 1/4 Section Corner, I |
| 79.80 | Intersect South Boundary of Township 30 links I West of corner to Sec. 3 and 4 from which corner I quit |
| | S. 13' West on true line bet. Sec. 3 and 4 |
| | Variation 13° 45' East |
| 39.80 | Set post, deposit charred stake, raise mound of earth with pits, as per instructions for 1/4 Section Corner. |
| 79.80 | Corner to Sec. 3.4.9 and 10 |
| | Surface level bottom, Soil 1st rate. |
| | Aug. 29th 1869 |



## Township 11 N. Range 24 West

| chains | |
|---|---|
| | North bet. Sec. 32 and 33 |
| | Variation 13° 40' East |
| 6.60 | Slough 3 chs. wide descends S.E. |
| 12.50 | Slough 2 chs. wide descends S.E. |
| 40.00 | Set post, deposit charred stake, raise mound of earth with pits, as per instructions for 1/4 Sec. Cor. |
| 79.70 | To "Section House", corner to Sec. 28. 29. 32 and 33 will come under the house, therefore I set |
| W.C. | Witness corner, 30 link South of true corner, where I set post, deposit charred stake, raise mound of earth with pits, as per instructions, for corner to Sec. 28. 29. 32 and 33. |
| | Surface level bottom, Soil 1st rate. |

# Township 11 N. Range 24 West

| chains | |
|---|---|
| | From the Witness Corner, 30 links South of true corner to Sec. 28. 29. 32 and 33 I run East on offset 50 links - which passes the house, thence North 30 lks to line between Sec. 28 and 33, thence East on random line between Sec. 28 & 33 |
| | Variation 14° East |
| 2.20 | Road bears N.W. and S.E. |
| 2.50 | Union Pacific R.R. bears N.66° W |
| 12.00 | Willow Island Station 5.00 South |
| 14.00 | Road bears N.E. and S.W. |
| 35.00 | Drain course S.E. |
| 40.00 | Set post for temporary 1/4 Sec. Cor. in drain descends N.E. |
| 43.00 | Drain (same) descends S.E. |
| 79.65 | Intersect N. and S. line 5 links North of corner to Sec. 27. 28. 33 and 34 From which corner Sun N. 89° 56' West on true line bet. Sec. 28 and 33 |
| | Variation 14° East |
| 79.82 1/2 | Set post, deposit charcoal, stake, raise mound of earth with pits as per instructions for 1/4 Section Corner. |
| 79.65 | Corner to Sections 28. 29. 32. 33 |
| | Surface level bottom, Soil 1st rate |



# Township 11 N. Range 24 West

| chains | |
|---|---|
| | From the Witness Corner 30 links South of true corner to Sec. 28. 29. 32 and 33 I run West on offset 30 links, thence North 60 links, which passes the house, thence East 30 links to line bet. Sec. 28 and 29, thence North between Sec. 28 and 29 |
| | Variation 13° 30' East |
| 1.30 | Road bears N.W. and S.E. |
| 1.50 | Union Pacific R.R. bears N 63 1/2 West. |
| 12.50 | Drain, course East |
| 40.00 | Set post, deposit charcoal stake raise mound of earth with pits as per instructions for 1/4 Sec. Cor. |
| 80.00 | Set post, deposit charcoal stake, raise mound of earth with pits, as per instructions for Corner to Sections 20. 21 28 and 29. |
| | Surface level bottom, Soil 1st rate. |

## Township 11 N. Range 24 West

| chains | |
|---|---|
| | East on Random line bet. Sec. 21 and 28 |
| | Variation 14° East |
| 28.00 | Drain descends South |
| 40.00 | Set post for temporary 1/4 Section Corner. |
| 79.40 | Intersect N. and S. line 6 links North of corner to Sec. 21. 22. 27 and 28 from which corner Sun S. 89° 57' West on line |
| | line bet. Sec. 21 and 28 |
| | Variation 14° East |
| 39.70 | Set post, deposit chaned stake, raise mound of earth with pits as per instructions for 1/4 Section Corner |
| 79.40 | Corner to Sec. 20. 21. 28 and 29. |
| | Surface level bottom, Soil 1st rate. |



## Township 11 N. Range 24 West

| chains | |
|---|---|
| | North bet. Sec. 20 and 21 |
| | Variation 13° 30' East |
| 40.00 | Set post, deposit chaned stake, raise mound of earth with pits, as per instructions for 1/4 Section Corner. |
| 80.00 | Set post, deposit chaned stake, raise mound of earth with pits, as per instructions for Corner to Sec. 16, 17. 20 and 21 |
| | Surface level bottom, Soil 1st rate. |

## Township 11 N. Range 24 West

| chains | |
|---|---|
| | East on Random line between Sec. 16 and 21 |
| | Variation 14° East |
| 40.00 | Set post. for temporary 1/4 Section Corner. |
| 79.90 | Intersect N. and S. line 14 links North of corner to Sec. 15. 16. 21 and 22 from which corner I run |
| | N. 89° 54' West on true line bet. Sec. 16 and 21 |
| | Variation 14° East |
| 39.95 | Set post. deposit charred stake, raise mound of earth with pits, as per instructions for 1/4 Section Corner. |
| 79.90 | Corner to Sec. 16. 17. 20 and 21 |
| | Surface level bottom, Soil 1st rate. |



## Township 11 N. Range 24 West

| chains | |
|---|---|
| | North bet. Sec. 16 and 17 |
| | Variation 13° 25' East |
| 40.00 | Set post. deposit charred stake, raise mound of earth with pits, as per instructions for 1/4 Section Corner. |
| 80.00 | Set post. deposit charred stake, raise mound of earth with pits, as per instructions, for corner to Sec. 8. 9. 16. 17 |
| | Surface level bottom Soil 1st rate. |

# Township 11 N. Range 24 West

| chains | |
|---|---|
| | East on Random line bet. Sec. 9 and 16 Variation 14° East |
| 40.00 | Set post for temporary 1/4 Section Corner, |
| 79.86 | Intersect N. and S. line 24 links North of corner to Sections 9, 10, 15 and 16 from which corner Dand. N. 89° 50' West on true line bet. Sec. 9 and 16 Variation 14° East |
| 39.93 | Set post, deposit chained stake, raise mound of earth with pits, as per instructions, for 1/4 Section Corner. |
| 79.86 | Corner to Sec. 8, 9, 16 and 17 Surface level bottom, Soil 1st rate, |



# Township 11 N. Range 24 West

| chains | |
|---|---|
| | North bet. Sec. 8 and 9 Variation 13° 15' East |
| 40.00 | Set post, deposit chained stake, raise mound of earth with pits, as per instructions for 1/4 Section Corner, |
| 80.00 | Set post, deposit chained stake, raise mound of earth with pits, as per instructions for corner to Sections 4, 5, 8 and 9 Surface level bottom, Soil 1st rate. |

Township 11 N. Range 24 West

| Chains | |
|---|---|
| | East on Random line bet. Sec. 4 and 9 |
| | Variation 14° East |
| 40.00 | Set post for temporary 1/4 Section Corner |
| 74.00 | Drain descends South |
| 79.45 | Intersect N and S line 10 links North of corner to Sections 3. 4. 9. and 10 from which corner I run |
| | N. 89° 56' West on true line bet. Sec. 4 and 9 |
| | Variation 14° East |
| 39.72½ | Set post. deposit chained stake, raise mound of earth with pits, as per instructions for 1/4 Section Corner. ~~Surface level bottom Soil 1st rate.~~ |
| 79.45 | Corner to Sec. 4. 5. 8 and 9 Surface level bottom Soil 1st rate. |



Township 11 N. Range 24 West

| Chains | |
|---|---|
| | North on Random line bet. Sec. 4 and 5 |
| | Variation 13° 25' East |
| 40.00 | Set post for temporary 1/4 Section Corner. |
| 79.30 | Intersect North Boundary of Township 9 links West of corner to Sec. 4 and 5 from which corner I run |
| | S 4' West on true line bet. Sec. 4 and 5 |
| | Variation 13° 25' East |
| 39.30 | Set post. deposit chained stake, raise mound of earth with pits, as per instructions for 1/4 Sec. Cor |
| 79.30 | Corner to Sections 4. 5. 8 and 9 |
| | Surface level bottom Soil 1st rate |

Aug. 30th 1869.

# Township 11 N. Range 24 West

| chains | |
|---|---|
| | North between Sec. 31 and 32 |
| | Variation 13° 30' East |
| 40.00 | Set post. deposit charred stake. raise mound of earth with pits. as per instructions for 1/4 Section Corner. |
| 73.85 | Slough 360 lks wide descends S.E. |
| 80.00 | Set post. deposit charred stake. raise mound of earth with pits. as per instructions. for corner to Sec. 29. 30. 31 and 32. |
| | Surface level bottom, |
| | Soil 1st rate. |



# Township 11 N. Range 24 West

| chains | |
|---|---|
| | East on Random line bet. Sec. 29 and 32 |
| | Variation 14° East |
| 12.00 | Drain descends S.E. |
| 40.00 | Set post for temporary 1/4 Sec. Corner. |
| 46.50 | Drain descends S.E. |
| 79.50 | Intersect Section Home 30 lks West and 30 links North of Witness Corner hence |
| 79.80 | comes to to Sec. 28. 29. 32 and 33 hence my intersection will be at post. therefore in retracing this line my course will be West on a true line bet. Sec. 29 and 32. |
| | Variation 14° East |
| 39.90 | Set post. deposit charred stake raise mound of earth with pits. as per instructions for 1/4 Section Corner. |
| 79.~~7~~80 | Corner to Sec. 29. 30. 31 and 32 |
| | Surface level bottom |
| | Soil 1st rate |

Township 11 N. Range 24 West

| chains | |
|---|---|
| | West on Random line bet. Sec. 30 and 31 |
| | Variation 14° 30' East |
| 4.40 | Slough 420 lks wide descends S.E. |
| 12.45 | Slough 50 links wide descends S.E. |
| 40.00 | Set post for temporary 1/4 Section Corner. |
| 78.30 | Intersect West Boundary of Township 49 links North of corner to Sec. 30 and 31 from which corner I run N. 89° 39' East on true line bet. Sec. 30 and 31 |
| | Variation 14° 30' East |
| 38.30 | Set post, deposit chaned stake, raise mound of earth with pits, as per instructions for 1/4 Sec. Cor. |
| 78.30 | Corner to Sec. 29. 30. 31 and 32. |
| | Surface level bottom Soil 1st rate. |



Township 11 N. Range 24 West

| chains | |
|---|---|
| | North bet. Sec. 29 and 30 |
| | Variation 13° 30' East |
| 40.00 | Set post, deposit chaned stake, raise mound of earth with pits, as per instructions for 1/4 Sec. Co. |
| 40.10 40.40 | Union Pacific R. R. bears N. 6 3/2° East. |
| 80.00 | Set post, deposit chaned stake, raise mound of earth with pits as per instructions for corner to Sec. 19. 20. 29 30. |
| | Surface level bottom Soil 1st rate. |

Township 11 N. Range 24 West

| chains | |
|---|---|
| | East on Random line bet. Sect. 20 and 29 |
| | Variation 14° East |
| 8.00 | Drain descends S.E. |
| 10.50 | Old Road bears N.W. and S.E. |
| 40.00 | Set post for temporary 1/4 Section Corner. |
| 79.65 | Intersect N and S line 25 links North of corner to 20. 21. 28 and 29 from which corner I run N. 89° 49' West on true line bet. Sect. 20 and 29 |
| | Variation 14° East |
| 39.82½ | Set post. deposit charred stake, raise mound of earth with pits, as per instructions for 1/4 Section Corner. |
| 79.65 | Corner to Sect. 19. 20. 29. 30 |
| | Surface level bottom |
| | Soil 1st rate. |



Township 11 N. Range 24 West

| chains | |
|---|---|
| | West on Random line bet. Sect. 19 and 30 |
| | Variation 14° 30' East |
| 40.00 | Set post for temporary 1/4 Sec. Cor. |
| 67.15 | Union Pacific R.R. bears N. 63° West. |
| 67.45 | Road bears N.W. and S.E. |
| 77.80 | Intersect West Boundary of Township 20 links off N. of corner to Sect. 19 and 30 from which corner I run N. 89° 51' East on true line bet. Sect. 19 and 30 |
| | Variation 14° 30' East |
| 37.80 | Set post. deposit charred stake, raise mound of earth with pits, as per instructions for 1/4 Sec. Cor. |
| 77.80 | Corner to Sections 19. 20. 29 and 30. |
| | Surface level bottom; |
| | Soil 1st rate. |

Township 11 N. Range 24 West

| chains | |
|---|---|
| | North bet. Sec. 19 and 20 |
| | Variation 13° 25' East |
| 8.00 | Old road bears N.W. and S.E. |
| | — veis indistinct. |
| 40.00 | Set post. deposit chaned |
| | stake, raise mound |
| | of earth with pits, as |
| | per instructions, for |
| | 1/4 Section Corner. |
| 80.00 | Set post. deposit chaned |
| | stake, raise mound |
| | of earth with pits, as |
| | per instructions. for |
| | corner to Sec. 17. 18. 19 |
| | and 20. |
| | Surface level bottom, |
| | Soil 1st rate. |



Township 11 N. Range 24 West

| chains | |
|---|---|
| | East on a Random line |
| | bet. Sec. 17 and 20 |
| | Variation 14° 5' East |
| 40.00 | Set post, for temporary |
| | 1/4 Section post. |
| 80.04 | Intersect N. and S. line |
| | 10 links North of corner to Sec. |
| | 16. 17. 20 and 21 from which |
| | corner I run |
| | N. 89° 56' West on true line |
| | bet. Sec. 17 and 20 |
| | Variation 14° 5' East |
| 40.02 | Set post. deposit chaned |
| | stake, raise mound of |
| | earth with pits as per |
| | instructions for 1/4 Sec. Cor. |
| 80.04 | Corner to Sec. 17. 18. 19 and 20 |
| | Surface level bottom, |
| | Soil 1st rate. |

Township 11 N. Range 24 West

| chains | |
|---|---|
| | West on random line bet. Secs. 18 and 19 |
| | Variation 14° 25' West |
| 40.00 | Set post. ~~deposit chained stake, raise mound of earth with pits, as per instructions~~ for temporary 1/4 Sec. Cor. |
| 78.12 | Intersect West Boundary of Township 30 links south of corner to Sections 18 and 19 from which corner I mud. |
| | N. 89° 47' East on true line bet. Secs. 18 and 19 |
| | Variation 14° 25' East |
| 38.12 | Set post. deposit chained stake, raise mound of earth with pits, as per instructions, for 1/4 Sec. Cor. |
| 78.12 | Corner to Secs. 17. 18. 19 and 20 Surface level bottom, Soil 1st rate. |



Township 11 N. Range 24 West

| chains | |
|---|---|
| | North bet. Secs. 17 and 18 |
| | Variation 13° 20' East |
| 40.00 | Set post: deposit chained stake, raise mound of earth with pits, as per instructions for 1/4 Section Cor. |
| 80.00 | Set post. deposit chained stake, raise mound of earth with pits, as per instructions for corner to Secs. 7. 8. 17 and 18 Surface level bottom, Soil 1st rate |

Township 11 N. Range 24 West

| chains | |
|---|---|
| | East on Random line bet. Sect. 8 and 17 |
| | Variation 14° 5' East |
| 40.00 | Set post, for temporary 1/4 Section Corner |
| 79.62 | Intersect N. and S. line 18 links North of corner to Sect. ~~7. 8. 17 and 18~~ 8. 9. 16 & 17 from which corner I note |
| | N. 89° 52' West on true line bet. Sect. 8 and 17 |
| | Variation 14° 5' East |
| 39.81 ~~40~~ | Set post, deposit charred stake, raise mound of earth with pits, as per instructions for 1/4 Sec Cor. |
| 79.62 | Corner to Sect. 7. 8. 17 and 18 Surface level bottom Soil 1st rate. |



Township 11 N. Range 24 West

| chains | |
|---|---|
| | West on Random line bet. Sect. 7 and 18 |
| | Variation 14° 10' East |
| 40.00 | Set post for temporary 1/4 Section Corner. |
| 78.67 | Intersect West Boundary of Township 18 links North of corner to Sect. 7 and 18 from which corner I note |
| | N. 89° 54' East on true line bet. Sect. 7 & 18 |
| | Variation 14° 10' East |
| 38.67 | Set post, deposit charred stake raise mound of earth with pits as per instructions for 1/4 Section Corner. |
| 78.67 | Corner to Sect. 7. 8. 17 and 18 Surface level bottom Soil 1st rate. |

Township 11 N. Range 24 West

| chains | |
|---|---|
| | North bet. Sec. 7 and 8 |
| | Variation 13° 30' East |
| 40.00 | Set post. deposit chained |
| | stake, raise mound of |
| | earth with pits, as per |
| | instructions for 1/4 Sec. Cor |
| 70.00 | Set post. deposit chained |
| | stake, raise mound |
| | of earth with pits as |
| | per instructions for |
| | corner to Sec. 5. 6. 7 and 8 |
| | Surface level bottom |
| | Soil 1st rate. |



Township 11 N. Range 24 West

| chains | |
|---|---|
| | East on Random line |
| | bet. Sec. 5 and 8 |
| | Variation 14° 5' East |
| 40.00 | Set temporary 1/4 Sec. Cor. |
| 79.43 | Intersect N. and S. line |
| | 30 links North of corner |
| | to Sec. 4. 5. 8 and 9 |
| | from which corner Dist. |
| | N. 89° 47' West on true line |
| | bet. Sec. 5 and 8 |
| | Variation 14° 5' East |
| 39.71 | Set post. deposit chained |
| | stake, raise mound of |
| | earth with pits as per |
| | instructions for 1/4 Sec. Corn |
| 79.43 | Corner to Sec. 5. 6. 7 and 8 |
| | Surface level bottom |
| | Soil 1st rate. |

# Township 11 North, Range 24 West

| chains | |
|---|---|
| | West on Random line between Sec. 6 and 7 |
| | Variation 14° 20' East |
| 40.00 | Set post for Temporary 1/4 Sec. Corner. |
| 78.25 | Intersect West Boundary of Township 10 lks. North of corner to Sec. 6 and 7 from which corner I pass |
| | N. 89° 56' East on true line bet. Sec. 6 and 7 |
| 38.25 | Set post. deposit Chaned stake, raise mound of earth with pits as per instructions for 1/4 Sec. Cor. |
| 78.25 | Corner to Sec. 5. 6. 7 and 8 Surface level bottom, Soil 1st rate. |



# Township 11 N. Range 24 West

| chains | |
|---|---|
| | North, (on a random line) between Sec. 5 and 6 |
| | Variation 13° 30' East |
| 40.00 | Set post. ~~deposit chaned stake, raise mound of earth with pits as per instructions~~ for temporary 1/4 Sec. Cor. |
| 79.73 | Intersect South Boundary of Township 15 lks. East of corner to Sec. 5 and 6 from which corner I run N. 6' E. on true line bet. Sec. 5 and 6 |
| | Variation 13° 38' East |
| 39.73 | Set post. deposit Chaned stake raise mound of earth with pits, as per instructions for 1/4 Section Corner. |
| 79.73 | Corner to Sec. 5. 6. 7 and 8 Surface level bottom, Soil 1st rate. |

August 31st 1869

# Township 11 N. Range 24 West

| Courses | Chains | |
|---|---|---|
| | | Meanders of Left bank of Platte River through Sec. 31 in this Township. |
| | | Begin at Meander Corner to fractional Sec. 6 & 31 on South Boundary of Township, and on Left bank of the river, and run with the meanders of said Left bank, up stream in Sec 31. as follows; |
| | | Variation 18° 30' East |
| 1 N 55 W. | 25.00 | |
| N 43 W | 23.40 ~~24.20~~ | |
| N 54½ W | 22.80 2 | To Meander Corner to fractional Sections 31 and 36 on West Boundary of Township |
| | | September 1st 1869. |



# Township 11 N. Range 24 West

## General Description.

The surface of this Township is level. The soil is generally 1st rate. That part near the Platte River is moist and produces a heavy growth of grass, and would produce grain without irrigation. On the Northern part of the Township the grass is short and the soil would require irrigation to make it productive of grain.

The entire Township is in every way adapted to and excellent for grazing.

We hereby certify that we assisted Chauncey Wilson Deputy Surveyor, in Surveying Township No 11 North of the Base Line, Range 24 West of the 6th Principal Meridian in the State of ~~Iowa~~ Nebraska, and that said Township has, in all respects, to the best of our knowledge and belief been well and faithfully surveyed and the bound pins monuments planted according to the instructions of the Surveyor General.

Albert J. Kendall Chainman
George D. Kendall Chainman
N. R. Richards Axemen &
C. T. Moore Momdman

Subscribed and sworn to before me, a Justice of the Peace in and for the county of Lincoln, in state of Nebraska this 29th day of Sept. 1869

R. R. Ericsson
Justice of the Peace

I, Chauncey Wilter, Deputy Surveyor do solemnly swear that, in pursuance of a joint contract wherein Chauncey Wilter and Frank R. M. Lonsdale are joint contractors with O. H. Hitchcock, United States Surveyor General for Iowa and Nebraska bearing date the 27th day of April 1869 I have well, faithfully and truly, in my own proper person, and in strict conformity with the instructions furnished by the Surveyor General, the Surveying Manual, and the laws of the United States, surveyed all those part or portions of Township 11 North of the Base line, Range 24 West of the 6th Principal Meridian in the State of Nebraska, as are represented in the foregoing field notes as having been surveyed under my direction; and I do further solemnly swear that all the corners of said surveys have been established and perpetuated in strict accordance with the Surveying Manual and special instruction and that the foregoing are the true and original field notes of such survey.

Chauncey Wilter
Deputy Surveyor

Subscribed and sworn to before me a Notary Public in and for the County of Cass and State of Nebraska this 19th day of October 1869.

Jas M Chapman
Notary Public

Surveyor Generals Office
Plattsmouth Neb. Jany 19. 1870

The foregoing field Notes of the Survey of the Sub-division and Meander Lines of Township No. 11 North of the Base Line & Range No. 24 West of the 6th Principal Meridian in the State of Nebraska, Executed by Chauncey Wilte under Joint Contract, wherein Chauncey Wilte and Frank M. Lonsdale are Joint Contractors bearing date April 27th 1869, in the Months of August and September 1869, having been critically Examined, the necessary Corrections and Explanations made, the said field Notes and the Surveys they describe are hereby approved.

Robt R Livingston
Surveyor General.

# Field Notes
## of the

Survey and Sub-division of Township No 12 North of the Base Line and Range 24 West of the 6th Principal Meridian in the State of Nebraska. Executed by Chauncey Philtse, under joint contract No 16, wherein Chauncey Philtse and Frank M. Lonsdale are joint contractors

Survey commenced Sept. 24th 1869.
Survey completed Sept. 28th 1869.

List of the names of those employed to assist in Surveying this Township

George T. Kendall } Chainmen
Albert G. Kendall }
W. A. Richards } Axmen and Monumenters
C. P. Moore }

Index Diagram

Township 12 North, Range 24 West

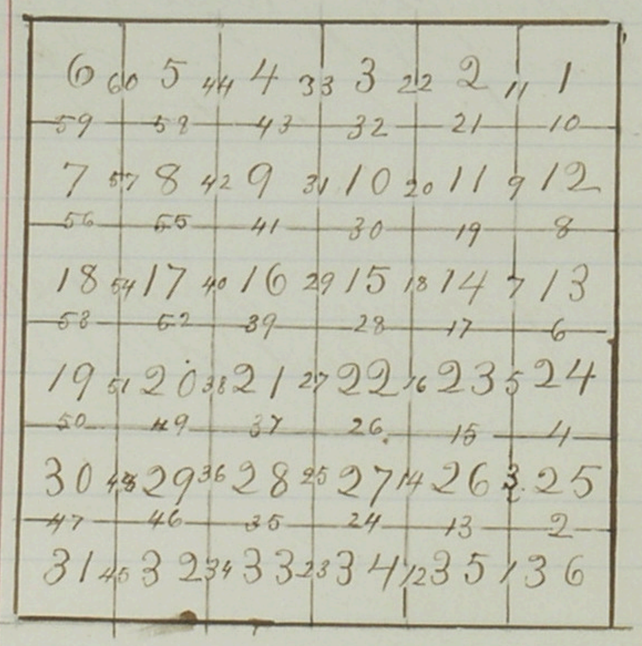


Township 12 N. Range 24 West

To determine the proper adjustment of my compass for sub-dividing this Township, I commence at the corner to Townships 11 and 12 North, bet. Ranges 23 and 24 West and run North on a blank line along the East Boundary of Section 36.

Variation 14° East

40.05 To a point 2 links West of 1/4 Section Corner.

80.06 To a point 5 links West of corner to Sect. 25 and 36

To retrace this line or run parallel thereto my compass must be adjusted to a Variation of ~~14~~ 13°58' East.

# Township 12 N. Range 24 West

| chains | |
|---|---|
| | North bet. Sec. 35 and 36 |
| | Variation 14° East |
| 13.50 | Drain descends S.E. |
| 40.00 | Set post, deposit chaned stake, raise mound of earth with pits, as per instructions for 1/4 Sec. Corner. |
| 80.00 | Set post, deposit chaned stake, raise mound of earth with pits, as per instructions for corner to Sec. 25. 26. 35 and 36 |
| | Surface level bottom, Soil 1st rate. |



# Township 12 N. Range 24 West

| chains | |
|---|---|
| | East on Random line bet. Sec. 25 and 36 |
| | Variation 14° East |
| 40.00 | Set post, for temporary 1/4 Section Corner. |
| 80.10 | Intersect East Boundary of Township 14 links N. of corner to Sections 25 and 36 from which corner I raise |
| | N. 89° 54' West on true line bet. Sec. 25 and 36 |
| | Variation 14° East |
| 40.05 | Set post, deposit chaned stake, raise mound of earth with pits, as per instructions for 1/4 Sec. Corner. |
| 80.10 | Corner to Sec. 25. 26. 35 and 36. |
| | Surface level bottom, Soil 1st rate. |

Township 12 N. Range 24 West

| chains | |
|---|---|
| | North bet. Sec. 25 and 26 |
| | Variation 18° 45' East |
| 40.00 | Set post, deposit chained stake, raise mound of earth with pits, as per instructions for 1/4 Section Corner. |
| 80.00 | Set post, deposit chained stake, raise mound of earth with pits, as per instructions for corner to Sec. 23. 24. 25 and 26 |
| | Surface level bottom, Soil 1st rate. |



Township 12 N. Range 24 West

| chains | |
|---|---|
| | East on Random line bet. Sec. 24 and 25 |
| | Variation 14° East |
| 40.00 | Set post for temporary 1/4 Section Corner, |
| 80.35 | Intersect East Boundary of Township 38 links North of corner to Sec. 24 and 25 from which corner I survey |
| | N. 89° 44' West on true line bet. Sec. 24 and 25 |
| | Variation 14° East |
| 40.17 1/2 | Set post, deposit chained stake, raise mound of earth with pits as per instructions for 1/4 Section Corner. |
| 80.35 | Corner to Sec. 23. 24. 26 and 25 |
| | Surface level bottom, Soil 1st rate. |

## Township 12 N. Range 24 West

| chains | |
|---|---|
| | North bet. Sec. 23 and 24 |
| | Variation 13° 45' East |
| 40.00 | Set post, deposit chained stake, raise mound of earth with pits as per instructions, for 1/4 Sec. Corner. |
| 44.00 | Drain descends S.W. |
| 80.00 | Set post, deposit chained stake, raise mound of earth with pits, as per instructions for corner to Sec. 13, 14, 23 and 24 |
| | Surface, level bottom Soil 1st rate. |



## Township 12 N. Range 24 West

| chains | |
|---|---|
| | East on Random line bet. Sec. 13 and 24 |
| | Variation 14° East |
| 9.50 | Drain descends S.E. |
| 16.00 | Enter bluffs and leave Platte River bottom, bears N.W. and S.E. |
| 40.00 | Set post for temporary 1/4 Section Corner. |
| 60.00 | Ravine descends S.W. |
| 80.42 | Intersect East Boundary of Township 60 links North of corner to Sec. 13 and 24 from which corner I run |
| | N. 89° 39' West on true line bet. Sec. 13 and 24 |
| | Variation 14° East |
| 40.21 | Set post, deposit chained stake, raise mound of earth with pits, as per instructions for 1/4 Sec. Cor. |
| 80.42 | Corner to Sections 13, 14, 23 and 24. |
| Surface | West of bluffs rolling, soil 2nd rate<br>East of bluffs, level bottom " 1st " " |

# Township 12 N. Range 24 West

| chains | |
|---|---|
| | North bet. Sec. 13 and 14 |
| | Variation 13° 45' East |
| 16.00 | Drain descends S.E. |
| 22.00 | Drain (same) descends S.W. |
| 30.00 | Drain (same) descends S.E. |
| 40.00 | Set post, deposit charred stake, raise mound of earth with pits, as per instructions for 1/4 Section Corner. |
| 45.00 | Enter bluffs and leave Platte River bottom, bears N.W. and S.E. |
| 63.00 | Line runs on edge of Ravine, runs South |
| 80.00 | Set post, deposit charred stake, raise mound of earth with pits, as per instructions for corner to Sec. 11. 12. 13 and 14 |

On edge of Ravine
Surface North of bluffs rolling
Soil 2nd rate
South of bluffs level bottom,
Soil 1st rate.



# Township 12 N. Range 24 West

| chains | |
|---|---|
| | East on Random line bet. Sec. 12 and 13 |
| | Variation 14° East |
| 40.00 | Set post for temporary 1/4 Section Corner. |
| 58.00 | Ravine descends South |
| 80.12 | Intersect East Boundary of Township 46 links North of corner to Sections 12 and 13 from which corner I run |
| | N. 89° 40' West on true line bet. Sec. 12 and 13 |
| | Variation 14° East |
| 40.06 | Set post, deposit charred stake, raise mound of earth with pits as per instructions for 1/4 Sec. Cor. |
| 80.12 | Corner to Secs. 11. 12. 13 and 14 |

Surface rolling,
Soil 2nd rate.

# Township 12 N. Range 24 West

| chains | |
|---|---|
| | North bet. Sec. 11 and 12 |
| | Variation 13° 45' East |
| 4.00 | Ravine descends S.W. |
| 10.00 | Same ravine descends S.E. |
| 33.00 | Same ravine descends S.W. |
| 37.00 | Same ravine descends S.E. |
| 40.00 | Set post, deposit chaned stake, raise mound of earth with pits, as per instructions for 1/4 Section Corner. |
| 70.00 | Same ravine descends S.W. |
| 80.00 | Set post, deposit chaned stake raise mound of earth with pits, as per instructions for corner to Sec. 1. 2. 11 and 12 |
| | Surface rolling |
| | Soil 2nd rate |



# Township 12 N. Range 24 West

| chains | |
|---|---|
| | East on Random line bet. Sec. 1 and 12 |
| | Variation 14° East |
| 14.00 | Ravine descends S.W. |
| 40.00 | Set post for temporary 1/4 Section Corner. |
| 50.00 | Ravine descends South |
| 79.60 | Intersect East Boundary of Township 90 links North of corner to Sec. 1 and 12, from which corner I run N 89° 28' West on true line bet. Sec. 1 and 12 |
| | Variation 14° East |
| 39.80 | Set post, deposit chaned stake, raise mound of earth with pits, as per instructions for 1/4 Section Corner. |
| 79.80 | Corner to Sec. 1. 2. 11 and 12 |
| | Surface rolling |
| | Soil 3rd rate |

Township 12 N. Range 24 West

chains

North on true line bet. Sec. 1 and 2

Variation 13° 55' East

40.00 Set post, deposit chaned stake, raise mound of earth with pits as per instructions for 1/4 Section Corner.

77.92 Intersect North Boundary of Township ~~23.34~~ 16.66 E. of Sec. ~~West~~ East of 1/4 Sec. Cor. corner ~~to Sec. 31 and~~ 36 Township 13 North, Range 24 West, and set post for "Closing Corner" to Sec. 1 and 2. Township 12 N. Range 24 West, deposit chaned stake raise mound of earth with pits, as per instructions.

Surface rolling.

Soil 3rd rate -

⊕ Intersect 16.66 chs. E. of 1/4 Sec Cor. S. of Sec 36 on 3d Stan. Par.l

Sept. 24th 1869



Township 12 N. Range 24 West

chains

North bet. Sec. 34 and 35

Variation 13° 50' East

40.00 Set post, deposit chaned stake, raise mound of earth with pits, as per instructions for 1/4 Sec. Cor.

80.00 Set post, deposit chaned stake, raise mound of earth with pits, as per instructions for corner to Sec. 26. 27. 34 and 35

Surface level bottom.

Soil 1st rate.

Township 12 N. Range 24 West

| chains | |
|---|---|
| | East on Random line bet. Sec. 26 and 35 |
| | Variation 14° East |
| 17.00 | Drain descends S.E. |
| 22.00 | Same drain descends N.E. |
| 37.00 | Same drain descends S.E. |
| 40.00 | Set post, for a temporary 1/4 Section Corner. |
| 79.90 | Intersect N. and S. line 32 lks. North of corner to Sec. 25. 26. 35 and 36 from which corner I run N. 89° 46' West on true line bet. Sec. 26 and 35 |
| | Variation 14° East |
| 39.95 | Set post, deposit chained stake, raise mound of earth with pits, as per instructions for 1/4 Section Corner. |
| 79.90 | Corner to Sec. ~~25. 26.~~ 26, 27, 34 & 35 Surface level bottom Soil 1st rate. |



Township 12 N. Range 24 West

| chains | |
|---|---|
| | North bet. Sec. 26 and 27 |
| | Variation 13° 40' East |
| 40.00 | Set post, deposit chained stake, raise mound of earth with pits, as per instructions for 1/4 Section corner. |
| 80.00 | Set post, deposit chained stake, raise mound of earth with pits, as per instructions, for corner to Sec. 22. 23. 26 and 27. Surface level bottom Soil 1st rate. |

Township 12 N. Range 24 West

| chains | |
|---|---|
| | East on Random line bet. Secs. 23 and 26 |
| | Variation 14° East |
| 39.00 | Ravine descends South |
| 40.00 | Set post for temporary 1/4 Sec. Corner |
| 79.88 | Intersect N. and S. line 12 lks. North of corner to Secs. 2~~2~~3. 2~~4~~4. 25 and 26 from which corner I run |
| | N 89° 55' West on true line bet. Secs. 23 and 26 |
| | Variation 14° East |
| 39.94 | Set post. deposit chained stake, raise mound of earth with pits, as per instructions for 1/4 Section Corner. |
| 79.88 | Corner to Secs. 22. 23. 26 and 27 |
| | Surface level bottom, Soil 1st rate. |



Township 12 N. Range 24 West

| chains | |
|---|---|
| | North bet. Secs. 22 and 23 |
| | Variation 13° 40' East |
| 40.00 | Set post. deposit chained stake, raise mound of earth with pits as per instructions for 1/4 Section Corner. |
| 80.00 | Set post. deposit chained stake, raise mound of earth with pits as per instructions, for corner to Secs. 14. 15. 22 and 23. |
| | Surface level bottom Soil 1st rate — |

Township 12 N. Range 24 West

| chains | |
|---|---|
| | East on Random line bet. Secs. 14 and 23 |
| | Variation 14° 10' East |
| 40.00 | Set post. for temporary 1/4 Section Corner. |
| 79.50 | Intersect N. and S line 10 links North of corner to Secs. 13. 14. 23 and 24 |
| | from which corner I run N 89° 56' West on true line bet Secs. 14-23 Variation 14° 10' East |
| 39.75 | Set post. deposit chaned stake, raise mound of earth with pits, as per instructions for 1/4 Section Corner. |
| 79.50 | Corner to Secs. 14. 15. 22 and 23. |
| | Surface level prairie |
| | Soil 1st rate. |



Township 12 N. Range 24 West

| chains | |
|---|---|
| | North bet. Secs. 14 and 15 |
| | Variation 13° 40' East |
| 39.00 | Enter bluffs and leave Platte River bottom bears E. and W. |
| 40.00 | Set post. deposit chaned stake, raise mound of earth with pits, as per instructions for 1/4 Section Corner. |
| 80.00 | Set post. deposit chaned stake, raise mound of earth with pits, as per instructions, for corner to Sections 10. 11. 14 and 15 |
| | Surface South of bluffs level bottom. |
| | Soil 1st rate. |
| | Surface North of bluffs rolling. |
| | Soil 2d rate. |

Township 12 N. Range 24 West

| chains | |
|---|---|
| | East on Random line bet. Sec. 11 and 14 |
| | Variation 14° 10' East |
| 20.00 | Ravine descends S.E. |
| 28.00 | Ravine descends S.E. |
| 40.00 | Set post. for temporary 1/4 Section Corner. |
| 79.50 | Ravine descends South on |
| 79.98 | Intersect N. and S. line 35 links North of corner to Sections 11. 12. 13. 14 from which corner run N. 89° 45' West on true line bet. Sec. 11 and 14 |
| | Variation 14° 10' East |
| 39.99 | Set post. deposit chained stake, raise mound of earth with pits, as per instructions for 1/4 Section Corner. |
| 79.98 | Corner to Sec. 10. 11. 14 and 15. |
| | Surface rolling. |
| | Soil 2nd rate. |



Township 12 N. Range 24 West

| chains | |
|---|---|
| | North bet. Sec. 10 and 11 |
| | Variation 13° 40' East |
| 40.00 | Set post. deposit chained stake, raise mound of earth with pits, as per instructions, for 1/4 Section Corner. |
| 80.00 | Set post. deposit chained stake, raise mound of earth with pits as per instructions, for corner to Sec. 2. 3. 10 and 11 |
| | Surface rolling. |
| | Soil 1st rate. |

Township 12 N. Range 24 West

| chains | |
|---|---|
| | East on Random line bet. Sec. 2 and 11 Variation 14° 10' East |
| 40.00 | Set temporary 1/4 Sec. Cor |
| 58.00 | Ravine descends S.E. |
| 65.00 | Same ravine descends N.E. |
| 69.00 | Same ravine descends S.E. |
| 79.52 | Intersect N and S line 25 links N. of corner to Sec. 1. 2. 11 and 12 from which corner Sun N. 89° 49' West on true line bet. Sec. 2 & 11 Variation 14° 10' East |
| 39.76 | Set post. deposit chained stake, raise mound of earth with pits as per instructions, for 1/4 Sec. Corner. |
| 79.52 | Corner to Sec. 2. 3. 10 & 11 Surface rolling, Soil 3rd rate. |



Township 12 N. Range 24 W.

| chains | |
|---|---|
| | North on true line bet Sec. 2 and 3 Variation 13° 40' East |
| 40.00 | Set post. deposit chained stake, raise mound of earth with pits, as per instructions for 1/4 Sec. Corner. |
| 50.00 | Ravine descends S.E. |
| 74.50 | Ravine descends S.E. |
| 78.40 | Intersect North Boundary of Township, which is the 3rd Standard Parallel ~~23.71 chains West of corner to Sec. 35 and 36~~, Township 13 North, Range 24 West and set post. deposit chained stake, raise mound of earth with pits, as per instructions, for closing Corner to Sections 2 and 3 T12 N. Range 24 West. Surface rolling. Soil 3rd rate. |

16.29 ch. E. of 1/4 Sec. Cor. S. of Sec. 35.

Sept. 25th 1869.

Township 12 N. Range 24 West

| chains | |
|---|---|
| | North bet. Sec. 33 and 34 |
| | Variation 13° 30' East |
| 40.00 | Set post, deposit chained stake, raise mound of earth with pits, as per instructions, for 1/4 Section Corner. |
| 80.00 | Set post, deposit chained stake, raise mound of earth with pits as per instructions, for corner to Sec. 27. 28. 33 and 34. |
| | Surface level bottom, Soil 1 1/4" rate. |



Township 12 N. Range 24 West

| chains | |
|---|---|
| | East on Random line bet. Sec. 27 and 34 |
| | Variation 14° East |
| 25.00 | Drain descends S.E. |
| 40.00 | Set post for temporary 1/4 Section Corner. |
| 79.75 | Intersect North and South line at corner to Sec. 26. 27. 34. 35 from which corner I run West on true line bet. Sec. 27 and 34 |
| | Variation 14° East |
| 39.87½ | Set post, deposit chained stake, raise mound of earth with pits, as per instructions, for 1/4 Sec. Corner. |
| 79.75 | Corner to Sec. 27. 28. 33 and 34 |
| | Surface level bottom, Soil 3" rate. |

Township 12 N. Range 24 West

| chains | |
|---|---|
| | North between Secs. 27 and 28 |
| | Variation 13° 40' East |
| 18.00 | Drain descends S.E. |
| 40.00 | Set post. deposit chained stake, raise mound of earth with pits, as per instructions for 1/4 Section Corner. |
| 80.00 | Set post. deposit chained stake, raise mound of earth with pits as per instructions for corner to Secs. 21. 22. 27 and 28. |
| | Surface level bottom Soil 1st rate. |



Township 12 N. Range 24 West

| chains | |
|---|---|
| | East on random line bet. Secs. 22 and 27 |
| | Variation 14° East |
| 40.00 | Set post for temporary 1/4 Section Corner. |
| 79.80 | Intersect N. and S. line 28 links North of corner to Secs. 22. 23. 26 and 27. from which corner I run |
| | N. 89° 48' West on true line bet. Secs. 22 and 27 |
| | Variation 14° East |
| 39.90 | Set post. deposit chained stake, raise mound of earth with pits, as per instructions for 1/4 Sec. Co. |
| 79.80 | Corner to Secs. 21. 22. 27 and 28. |
| | Surface level bottom, Soil 1st rate. |

Township 12 N. Range 24 West

| chains | |
|---|---|
| | North bet. Sec. 21 and 22 |
| | Variation 13° 40' East |
| 40.00 | Set post, deposit chained stake, raise mound of earth with pits, as per instructions for 1/4 Sec. Cor. |
| 80.00 | ~~Corner to Sec. 15. 16. 21. 22~~ Set post, deposit chained stake, raise mound of earth with pits as per instructions for cor to Secs 15, 16, 21 & 22. Surface level bottom Soil 1st rate. |



Township 12 N. Range 24 West

| chains | |
|---|---|
| | East on Random line bet. Sec. 15 and 22 |
| | Variation 14° East |
| 40.00 | Set post, for temporary 1/4 Section Corner, |
| 79.85 | Intersect N. and S. line 30 lks. North of corner to Sec. 14, 15, 22 and 23 from which corner run N. 89° 47' West on true line bet. Sec. 15 and 22 |
| | Variation 14° East |
| 39.92½ | Set post, deposit chained stake, raise mound of earth with pits, as per instructions for 1/4 Sec. Cor. |
| 79.85 | Corner to Sec. 15, 16, 21 and 22 |
| | Surface level bottom, Soil 1st rate. |

Township 12 N. Range 24 West

| Chains | | |
|---|---|---|
| | | North bet. Sec. 15 and 16 |
| | | Variation 13° 40' East |
| 40. | 40.00 | Set post. deposit chained stake, raise mound of earth with pits, as per instructions, for 1/4 Sec. Cor. |
| 80. | 44.00 | Drain descends West |
| | 45.00 | Enter bluffs and leave bottom bears East and West |
| | 80.00 | Set post. deposit chained stake, raise mound of earth with pits, as per instructions, for corner to Sec. 9. 10. 15 and 16 |
| | | Surface South of bluffs level bottom, soil 1st rate |
| | | North of bluffs, rolling, Soil 2d rate |



Township 12 N. Range 24 West

| Chains | |
|---|---|
| | East on Random line bet. Sec. 10 and 15 |
| | Variation 14° East |
| 26.00 | Ravine descends South |
| 40.00 | Set post for temporary 1/4 Sec. Corner. |
| 79.86 | Intersect N. and S. line 9 links N. of corner to Sec. 10. 11. 14 and 15 from which corner I run N. 89° 56' West on true line bet. Sec. 10 and 15 |
| | Variation ~~10 and 15~~ 14° East |
| 39.93 | Set post. deposit chained stake, raise mound of earth with pits as per instructions for 1/4 Section Corner. |
| 79.86 | Corner to Sec. 9. 10. 15 & 16 |
| | Surface rolling, Soil 3d rate. |

Township 12 N. Range 24 West

| chains | |
|---|---|
| | North bet. Sec. 9 and 10 |
| | Variation 13° 40' East |
| 40.00 | Set post, deposit chained |
| | stake, raise mound |
| | of earth with pits, as |
| | per instructions for |
| | 1/4 Section Corner. |
| 53.00 | Ravine descends S.E. |
| 80.00 | Set post, deposit chained |
| | stake, raise mound |
| | of earth with pits, as |
| | per instructions for |
| | corner to Sec. 3. 4. 9 and 10 |
| | Surface rolling |
| | Soil 2" rate |



Township 12 N. Range 24 West

| chains | |
|---|---|
| | East on Random line |
| | bet. Sec. 3 and 10 |
| | Variation 14° East |
| 6.00 | Ravine descends S.E. |
| 16.00 | Ravine descends S.W. |
| 30.00 | Ravine descends South |
| 40.00 | Set post, for temporary |
| | 1/4 Section Corner. |
| 79.90 | Intersect N. and S. line |
| | 35 links N. of corner |
| | to Sec. 2. 3. 10 and 11 |
| | from which corner |
| | Drum |
| | N. 89° 45' West on true |
| | line bet. Sec. 3 and 10 |
| | Variation 14° East |
| 39.95 | Set post, deposit chained |
| | stake, raise mound of |
| | earth with pits, as per |
| | instructions for 1/4 Section |
| 79.90 | Corner to Sections 3. 4. 9 & 10 |
| | Surface rolling. |
| | Soil 3" rate. |

Township 12 N. Range 24 West

| chains | |
|---|---|
| | North on true line bet Secs. 3 and 4 |
| | Variation 13° 30' East |
| 16.00 | Ravine descends S.E. |
| 40.00 | Set post, deposit charred stake, raise mound of earth with-pits, as per instructions for 1/4 Section Corner. |
| 60.00 | Ravine descends S.E. |
| 78.72 | Intersect North Boundary of Township which is the 3d Standard Parallel ~~23.90 chains West of corner to Secs. 34 and 35~~ of Range 24, Township 13, and set post, deposit charred stake, raise mound of earth with-pits, as per instructions for Closing Corner to Secs. 3 and 4 Township 12 N. Range 24 West. Surface rolling. Soil 3d rate. |
| | September 26th 1869. |

Chs. E. of 1/4 Sec. Cor. S. of Sec 34.



Township 12 N. Range 24 West

| chains | |
|---|---|
| | North bet. Secs. 32 and 33 |
| | Variation 13° 46' East |
| 40.00 | Set post, deposit charred stake, raise mound of earth with-pits, as per instructions for 1/4 Sec. Corner. |
| 80.00 | Set post, deposit charred stake, raise mound of earth with-pits, as per instructions for corner to Secs. 28, 29, 32 and 33 |
| | Surface level bottom |
| | Soil 1st rate |

Township 12 N. Range 24 West

| Chains | Chains | |
|---|---|---|
| | | East on Random line bet. Sec. 28 and 33 |
| | | Variation 14° East |
| 40. | 16.50 | Drain descends S.E. |
| | 40.00 | Set post for temporary 1/4 Section Corner. |
| 80. | 79.80 | Intersect N and S line. 20 lks. North of corner to Sec. 27. 28. 33 and 34 from which corner I am |
| | | N 89° 51' West on true line bet. Sec. 28 and 33 |
| | | Variation 14° East |
| | 39.90 | Set post, deposit chained stake, raise mound of earth with pits as per instructions, for 1/4 Section Corner. |
| | 79.80 | Corner to Sec. 28. 29. 32 and 33 |
| | | Surface level bottom soil 1st rate. |



Township 12 N. Range 24 West

| | |
|---|---|
| | North bet. Sec. 28 and 29 |
| | Variation 13° 40' East |
| 13.00 | Drain descends S.E. |
| 40.00 | Set post, deposit chained stake, raise mound of earth with pits as per instructions, for 1/4 Section Corner. |
| 75.00 | Same drain descends S.W. |
| 80.00 | Set post, deposit chained stake, raise mound of earth with pits, as per instructions, for corner to Sec. 20. 21. 28 and 29 |
| | Surface level bottom soil 1st rate. |

Township 12 N. Range 24 West

| chains | |
|---|---|
| | East on Random line bet. Sec. 21 and 28 |
| | Variation 13° 50' East |
| 40 | |
| 5.00 | Drain descends South |
| 21.00 | Drain descends S.E. |
| 40.00 | Set post. for temporary 1/4 Section Corner. |
| 80. | |
| 79.92 | Intersect N. and S. line 10 links N. of corner to Sec. 21, 22, 27 and 28. From which corner I run |
| | N 89° 56' West on true line bet. Sec. 21 and 28 |
| | Variation 13° 50' East |
| 39.96 | Set post. deposit chained stake, raise mound of earth with pits, as per instructions for 1/4 Section Corner. |
| 79.92 | Corner to Sec. 20, 21, 28 and 29. |
| | Surface level bottom, Soil 1st rate. |



Township 12 N. Range 24 West

| chains | |
|---|---|
| | North bet. Sec. 20 and 21 |
| | Variation 13° 40' East |
| 19.50 | Drain descends S.E. |
| 40.00 | Set post. deposit chained stake, raise mound of earth with pits as per instructions for 1/4 Sec. Corner. |
| 80.00 | ~~Corner to Sections 16, 17, 20 & 21.~~ Set post. deposit chained stake, raise mound of earth with pits, as per instructions for corner to Sec. 16, 17, 20 and 21 |
| | Surface level bottom, Soil 1st rate. |

## Township 12 N. Range 24 West

| chains | |
|---|---|
| | East on Random line bet. Sec. 16 and 21 |
| | Variation 13° 5' East |
| 40 | |
| 19.50 | Drain descends South. |
| 40.00 | Set temporary 1/4 Sec. Cor. |
| 79.75 | Intersect N and S. line |
| 80 | 4 links South of corner to Sec. 15, 16, 21 and 22 from which corner I am |
| | S 89° 58' West on true line bet. Sec. 16 and 17 |
| | Variation 13° 50' East |
| 39.87½ | Set post, deposit charred stake, raise mound of earth with pits, as per instructions for 1/4 Sec. Cor. |
| 79.75 | Corner to Sec. 16, 17, 20, 21 Surface level bottom Soil 1st rate. |



## Township 12 N. Range 24 West

| chains | |
|---|---|
| | North bet. Sec. 16 and 17 |
| | Variation 13° 40' East |
| 40.00 | Set post, deposit charred stake, raise mound of earth with pits, as per instructions for 1/4 Sec. Cor. |
| 80.00 | Set post, deposit charred stake, raise mound of earth with pits, as per instructions for corner to Sec. 8, 9, 16 and 17 |
| | Surface level bottom, Soil 1st rate. |

# Township 12 N. Range 24 West

| chains | chains | |
|---|---|---|
| | | East on Random line bet. Sec. 9 and 16 |
| | | Variation 13° 50' East |
| 40 | 34.00 | Enter bluffs and leave Platte River Bottom, bears N.W. and S.E. |
| 80 | 40.00 | Set post. for temporary 1/4 Section Corner. |
| | 79.86 | Intersect N. and S. line 12 links North of corner to Sec. 9. 10. 15 and 16 from which corner I run N. 89° 55' West on true line bet. Sec. 9 and 16 |
| | | Variation 13° 50' East |
| | 39.93 | Set post. deposit charred stake, raise mound of earth with pits, as per instructions for 1/4 Sec. Cor. |
| | 79.86 | Corner to Sec. 8. 9. 16 and 17 Surface East of bluffs, level bottom, soil 1st rate, West of bluffs - rolling - soil 2d rate. |



# Township 12 N. Range 24 West

| chains | |
|---|---|
| | North between Sec. 8 and 9. |
| | Variation 13° 40' East |
| 35.00 | Enter bluffs and leave Platte River bottom, bears N.W. and S.E. |
| 40.00 | Set post. deposit charred stake, raise mound of earth with pits, as per instructions for 1/4 Section Corner. |
| 80.00 | Set post. deposit charred stake, raise mound of earth with pits, as per instructions. For corner to Sec. 4. 5. 8 and 9 Surface South of bluffs level bottom, soil 1st rate, North of bluffs - rolling. Soil 2d rate. |

# Township 12 N. Range 24 West

| chains | |
|---|---|
| | East on Random line bet. Sec. 4 and 9 |
| | Variation 13° 50' East |
| 20.00 | Ravine descends S.E. |
| 29.00 | Ravine descends S.E. |
| 40.00 | Set post for temporary 1/4 Section Corner, |
| 79.80 | Intersect N. and S. line 17 links North of corner to Sec. 3. 4. 9 and 10 from which corner I run |
| | N. 89° 53' West on true line bet. Sec. 4 and 9 |
| | Variation 13° 50' East |
| 39.90 | Set post, deposit charred stake, raise mound of earth with pits as per instructions for 1/4 Section Corner, |
| 79.80 | Corner to Sections 4. 5. 8 and 9. |
| | Surface rolling. Soil 3rd rate. |



# Township 12 N. Range 24 West

| chains | |
|---|---|
| | North on true line bet. Sec. 4 and 5 |
| | Variation 13° 25' East |
| 32.00 | Ravine descends S.E. |
| 40.00 | Set post, deposit charred stake, raise mound of earth with pits, as per instructions for 1/4 Sec. Cor. |
| 78.90 | Intersect North Boundary of Township, which is the 3rd Standard Parallel, ~~24.25 chains~~ ⊗ ~~West of corner to Sec. 33 and 34~~ |
| | Township 13 N. Range 24 West, and set post, deposit charred stake, raise mound of earth with pits, as per instructions for a Closing Corner to Sections 4 and 5 Township 12 N. Range 24 West. |
| | Surface rolling. Soil 3rd rate. |
| ⊗ 15.75 | Ch. E. of 1/4 Sec. Cor. S. of Sec 33 |
| | September 27th 1869 |

# Township 12 N. Range 24 West

| chains | |
|---|---|
| | North bet. Sec. 31 and 32 |
| | Variation 13° 40' East |
| 40.00 | Set post, deposit chained stake, raise mound of earth with pits, as per instructions for 1/4 Sec. Cor |
| 80.00 | Set post, deposit chained stake, raise mound of earth with pits as per instructions for corner to Sec. 29. 30. 31 and 32 |
| | Surface level bottom, Soil 1st rate. |



# Township 12 N. Range 24 West

| chains | |
|---|---|
| | East on Random line bet. Sec. 29 and 32 |
| | Variation 14° East |
| 40.00 | Set post, for temporary 1/4 Section Corner. |
| 79.84 | Intersect N and S line 9 links South of corner. to Sec. 28. 29. 32 and 33 from which corner I run S 89° 56' West on true line bet. Sec. 29 and 32 |
| | Variation 14° East |
| 39.92½ | Set post, deposit chained stake, raise mound of earth with pits, as per instructions for 1/4 Sec. Cor |
| 79.84 | Corner to Sec. 29. 30. 31 and 32. |
| | Surface level bottom, Soil 1st rate. |

## Township 12 N. Range 24 West

| chains | |
|---|---|
| | West on Random line bet. Sec. 30 and 31 |
| | Variation 13° 50' East |
| 40.00 | Set post, for temporary 1/4 Section Corner. |
| 76.20 | Intersect West boundary of Township 94 links North of corner to Sec. 30 and 31 from which corner I saw N. 89° 18' East on true line bet. Sec. 30 and 31 |
| | Variation 13° 50' East |
| 36.20 | Set post: deposit charred stake, raise mound of earth with pits, as per instructions for 1/4 Sec. Corner |
| 76.20 | Corner to Sec. 29. 30. 31 and 32. |
| | Surface, level bottom, Soil 1st rate. |



## Township 12 N. Range 24 W.

| chains | |
|---|---|
| | North between Sec. 29 and 30 |
| | Variation 13° 40' East |
| 40.00 | Set post: deposit charred stake, raise mound of earth with pits, as per instructions, for 1/4 Section Corner. |
| 80.00 | Set post: deposit charred stake, raise mound of earth with pits, as per instructions, for Corner to Sec. 19. 20. 29 and 30 |
| | Surface, level bottom Soil 1st rate. |

Township 12 N. Range 24 West

| chains | |
|---|---|
| | East on Random line bet. Sec. 20 and 29. |
| | Variation 13° 50' East |
| 40.00 | Set post, for temporary 1/4 Sec. Corner. |
| 79.60 | Intersect N. and S. line 15 links South of corner to Sec. 20. 21. 28 and 29 |
| | from which corner I run S 89° 54' West on true line bet. Sec. 20 + 29 Variation 13° 50' East |
| 39.80 | Set post. deposit chained stake, raise mound of earth with pits, as per instructions for 1/4 Section Corner. |
| 79.60 | Corner to Sec. 19. 20. 29 and 30. |
| | Surface level bottom, Soil 1st rate. |



Township 12 N. Range 24 West

| chains | |
|---|---|
| | West on Random line bet. Sec. 19 and 30 |
| | Variation 14° East |
| 40.00 | Set post, for temporary 1/4 Section Corner. |
| 76.54 | Intersect N. and S. line 86 links North of corner to Sec. 19 and 30, from which corner I run N. 89° 22' East on true line bet Sec. 19 and 30 |
| | N 89° 22' E |
| | Variation 14° East |
| 36.54 | Set post. deposit chained stake, raise mound of earth with pits, as per instructions for 1/4 Sec. Cor. |
| 76.54 | Corner to Sec. 19. 20. 29 and 30. |
| | Surface level bottom, Soil 1st rate. |

Township 12 N. Range 24 West

| chains | |
|---|---|
| | North bet. Sec. 19 and 20 |
| | Variation 13° 40' East |
| 40.00 | Set post, deposit chaned stake, raise mound of earth with pits, as per instructions, for 1/4 Sec. Cor |
| 80.00 | Set post, deposit chaned stake, raise mound of earth with pits, as per instructions, for Corner to Sec. 17.18.19.20 |
| | Surface level bottom, Soil 1st rate. |



Township 12 N. Range 24 West

| chains | |
|---|---|
| | East on Random line bet. Sec. 17 and 20 |
| | Variation 13° 40' East |
| 32.00 | Ravine descends S.E. |
| 40.00 | Set post for temporary 1/4 Section Corner. |
| 79.58 | Intersect N. and S. line 8 links North of corner to Sec. 16.17.20 and 21 from which corner I run, |
| | N. 89° 57' West on true line bet. Sec. 17 and 20 |
| | Variation 13° 40' East |
| 39.79 | Set post, deposit chaned stake, raise mound of earth with pits, as per instructions, for 1/4 Sec. Cor. |
| 79.58 | Corner to Sec. 17.18.19.20. |
| | Surface level bottom, Soil 1st rate. |

# Township 12 N. Range 24 W

| chains | |
|---|---|
| | West on Random line bet. Sec. 18 and 19 |
| 4 | Variation 14° East |
| 40.00 | Set post. for temporary 1/4 Sec. Corner. |
| 76.44 | Intersect West Boundary of Township 70 links North of corner to Sec. 18 and 19 from which corner Bears N. 89° 28' East on true line bet. Sec. 18 and 19 |
| 8 | Variation 14° East |
| 36.44 | Set post. deposit chained stake, raise mound of earth with pits, as per instructions, for 1/4 Sec. Corner. |
| 76.44 | Corner to Sec. 17. 18. 19. and 20. |
| | Surface level bottom, Soil 1st rate. |



# Township 12 N. Range 24 W.

| chains | |
|---|---|
| | North bet. Sec. 17 and 18 |
| | Variation 13° 40' East |
| 40.00 | Set post. deposit chained stake, raise mound of earth with pits, as per instructions for 1/4 Sec. Cor. |
| 80.00 | Set post. deposit chained stake, raise mound of earth with pits, as per instructions for Corner to Sec. 7. 8. 17 and 18 |
| | Surface level bottom Soil 1st rate. |

## Township 12 N. Range 24 West

| chains | |
|---|---|
| | East on Random line bet. Sec. 8 and 17 |
| | Variation 18° 40' East |
| 31.00 | Range descends South |
| 40.00 | Set post for temporary 1/4 Section Corner, |
| 79.50 | Intersect N. and S. line 14 links South of corner to Sec. 8. 9. 16 and 17 from which corner I run. |
| | S 89° 54' West on true line bet Sec. 8 and 17 |
| | Variation 18° 48' East |
| 39.75 | Set post. deposit chained stake, raise mound of earth with pits, as per instructions for 1/4 Section Corner. |
| 79.50 | Corner to Sec. 7. 8. 17. 18. Surface level bottom, Soil 1st rate. |



## Township 12 N. Range 24 W.

| chains | |
|---|---|
| | West on Random line bet. Sec. 7 and 18 |
| | Variation 14° East |
| 40.00 | Set post for temporary 1/4 Sec. Corner, |
| 76.58 | Intersect West Boundary of Township 64 links North of corner to Sec. 7 and 18 from which corner I run. |
| | N. 89° 37' East on true line bet. Sec. 7 and 18 |
| | Variation 14° East |
| 36.58 | Set post. deposit chained stake, raise mound of earth, with pits, as per instructions for 1/4 Sec. Cor. |
| 76.58 | Corner to Sec. 7. 8. 17 and 18 Surface level bottom, Soil 1st rate. |

# Township 12 N. Range 24 West

| chains | |
|---|---|
| | North on line between Sections 7 and 8. |
| | Variation 13° 40' East |
| 40.00 | Set post, deposit charred stake, raise mound of earth with pits, as per instructions for 1/4 Section Corner. |
| 40.50 | Leave Platte River bottom and enter bluffs bear East and West |
| 80.00 | Set post, deposit charred stake, raise mound of earth with pits, as per instructions for corner to Sec. 5, 6, 7 and 8. Surface, South of bluffs, level bottom, soil 1st rate North of bluffs, rolling, 2nd rate. |



# Township 12 N. Range 24 W.

| chains | |
|---|---|
| | East on Random line bet. Sec. 5 and 8 |
| | Variation 13° 40' East |
| 12.00 | Ravine descends South |
| 27.00 | Ravine descends South. |
| 40.00 | Set post for temporary 1/4 Section Corner. |
| 79.46 | Intersect N. and S. line 20 lks. South of corner to Sec. 4. 5. 8 and 9 from which corner I run S 89° 51' West on true line bet. Sec. 5 and 8 |
| | Variation 13° 40' East |
| 39.73 | Set post, deposit charred stake, raise mound of earth with pits, as per instructions for 1/4 Sec. Corner |
| 79.46 | Corner to Sec. 5. 6. 7 & 8. Surface rolling. Soil 2nd rate. |

# Township 12 N. Range 24 W

| chains | |
|---|---|
| | West on Random line bet. Sec. 6 and 7 |
| 4 | Variation 14° East |
| 21.00 | Ravine, descends South |
| 40.00 | Set post. for temporary 1/4 Section Corner. |
| 8 | ~~21.00 Ravine descends South~~ |
| 41.50 | Ravine descends S.E. |
| 76.30 | Intersect West Boundary of Township 6 & links North of corner to Sec. 6 and 7 from which corner I run S. 89° 29' East on true line bet. Sec. 6 and 7 |
| | Variation 14° East |
| 36.30 | Set post, deposit chained stake, raise mound of earth with pits, as per instructions for 1/4 Sec. Corner. |
| 76.30 | Corner to Sec. 5, 6, 7 and 8 |
| | Surface rolling — |
| | Soil 3rd rate. |



# Township 12 N. Range 24 West

| chains | |
|---|---|
| | North on true line bet. Sec. 5 and 6 |
| | Variation 13° 8' East |
| 27.00 | Ravine descends S.E. |
| 40.00 | Set post, deposit chained stake, raise mound of earth with pits, as per instructions for 1/4 Sec. Corner. |
| 79.13 | Intersect North Boundary of Township which is the 3rd Standard Parallel, ~~24.71 chs. West of corner to Sec. 32 and 33~~ ⊕ |
| | Township 13 N. Range 24 West, and set post, deposit chained stake, raise mound of earth with pits, as per instructions, for Closing Corner, to Sec. 5 and 6 of Township 12 N. Range 24 West. |
| | Surface rolling. |
| | Soil 3rd rate. |

⊕ 15.29 chs. E. of 1/4 Sec. Cor. S. of Sec. 32

September 28th 1869

61

# Township 12 N. Range 24 West

| Chains | General Description. |
|---|---|
| 4 | The surface of this Town-ship, South of bluffs, is level bottom, Soil 1st rate, Grass short. |
| 8 | The Northern portion is very rolling, and in the extreme North broken, Soil from 2nd to 3rd rate. It is destitute of wood and water - good only for grazing purposes. |

We hereby certify that we assisted Chauncey Wilter, Deputy Surveyor, in Surveying Township No 12 North of the Base Line, Range 24 West of the 6th Principal Meridian in the State of Nebraska, and that said Township, has, in all respects to the best of our knowledge and belief, been well and faithfully surveyed, and the boundary monuments planted according to the instructions of the Surveyor General.

Albert G. Kendall Chainmen
George D. Kendall Chainmen
W. H. Richards Axemen &
C. P. Moore Monumenter

Subscribed and sworn to before me a Justice of the Peace in and for the County of Lincoln and State of Nebraska this 29th day of Sept. 1869

E. B. Briggson
Justice of the Peace

I. Chauncey Wiltse, Deputy Surveyor, do solemnly swear that, in pursuance of a joint contract wherein Chauncey Wiltse and Frank M. Lowdan are joint contractors with P. H. Hitchcock United States Surveyor General for the State of Nebraska, bearing date the 27th day of April, 1869, I have well, faithfully and truly, in my own proper person, and in strict conformity with the instructions furnished by the Surveyor General, the Surveying Manual, and the laws of the United States, surveyed all those parts or portions of Township No 12 South of the Base line, Range No 24 West of the 6th Principal Meridian in the State of Nebraska, as are represented in the foregoing field notes as having been surveyed under my direction; and I do further solemnly swear that all the corners of said surveys have been established and perpetuated in strict accordance with the surveying manual and printed instructions, and that the foregoing are the true and original field notes of such survey.

I Chauncey Wiltse
Deputy Surveyor

Subscribed and sworn to before me a Notary Public in and for the County of Cass and state of Nebraska this 19th day of October 1869.

James M. Chapman
Notary Public

Surveyor Generals Office.
Plattsmouth Neb. Jan 19th 1870.

The foregoing field notes of the survey of the Subdivision Lines of Township No. 12 North of the Base Line. of Range No 24 West of the 6th P.M. in the State of Nebraska executed by Chauncey Willse under joint contract wherein Chauncey Willse & Frank M. Lonsdale are joint contractors. bearing date. April 27th 1869. in the month of September 1869. having been critically examined. the necessary corrections and explanations made. the said field notes, and the surveys they describe, are hereby approved.

Robt. R. Simpson
Surveyor General.

# General Land Office • Original Field Notes

## Book Number

# 478

---

The images in this file are photographs of the notes of the original surveys of the State of Nebraska on file in the Office of the Nebraska State Surveyor located in Lincoln, Nebraska.

The original surveys in Nebraska began in the mid 1850's and were completed in the mid 1880's. The Nebraska office of the Surveyor General was closed June 30, 1886.