General Land Office • Original Field Notes

Book Number

479

The images in this file are photographs of the notes of the original surveys of the State of Nebraska on file in the Office of the Nebraska State Surveyor located in Lincoln, Nebraska.

The original surveys in Nebraska began in the mid 1850's and were completed in the mid 1880's. The Nebraska office of the Surveyor General was closed June 30, 1886.

T 13 N., R 24 W.

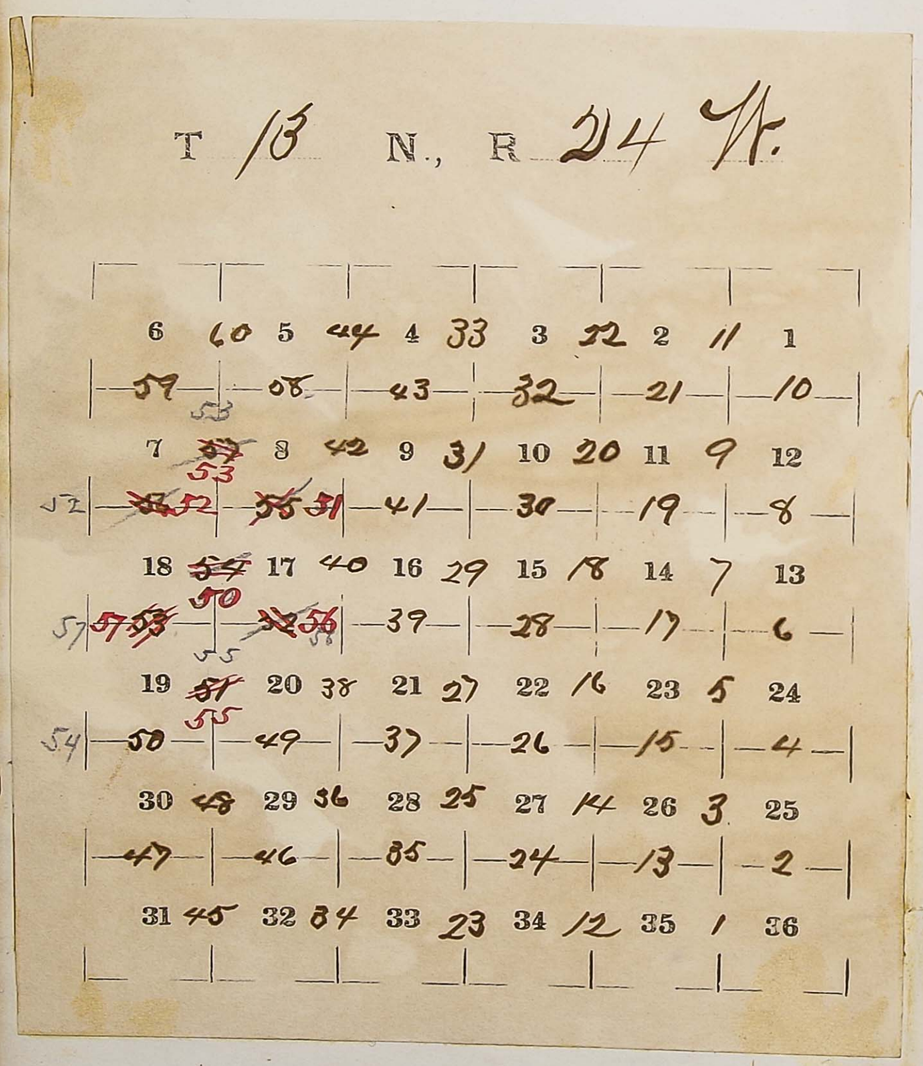

Field Notes of the subdivision of Township 13 North of the Base line. Range 24 West of the 6th Principal Meridian in the state of Nebraska by John. F. Burch Deputy Surveyor under his joint contract with Erastus H Warner No 20 bearing date the third day June 1869

A List of the Names and duties of the individuals employed to assist in subdividing the following Township

Frank. E. Butterfield chainman
Irvin. Thomas chainman
Louis. Johnson moundman
Alfred Nicols moundman

Commenced August 9th. 1869.
Completed August 14th. 1869.

to Determine the proper adjustment of my compass for subdividing this Township I commence at the corner to Townships 13 North. Ranges 23 and 24 West and run North on a blank line along the East boundary of section 36

Va 13° 21' East

39.96 to a point 10 links West of the 1/4 sec. cor

79.94 to a point 24 links West of the corner to sections 25 and 36 to retrace this line or run parallel thereto my compass must be adjusted to a

Va of 13° 11' East

chains North between sections 35 and 36

Va 13° 11' East

34.00 Drain course S.E

40.00 Set a post deposit charred stake raised mound of earth made pits as per instructions for a 1/4 Sec. cor

46.00 Same drain course S.W

70.00 Same drain course S.E

80.00 set a post deposit charred stake raised mound of earth made pits as per instructions for a corner to sections 25. 26. 35. 36

Land hilly Soil 2nd rate

chains East on a random line between sections 25 and 36

Va 13° 15' East

14.00 Drain course N.W

40.00 Set a post for a temporary 1/4 Sec. cor

51.00 Drain course S.W

77.00 Ravine course S.E

79.60 intersect the East boundary of the Township 21 links South of the corner to sections 25 and 36 from which corner I run

S 89° 51' W. on a true line between sections 25 and 36

Va 13° 15' East

39.80 Set a post deposit charred stake raised mound of earth made pits as per instructions for a 1/4 Sec. cor

79.60 the corner to sections 25. 26 35 and 36

Land hilly Soil 2nd rate

T 13 N. R 24 W. 6th P. M

chains North between sections 25 and 26

Va 13°18' East

21.00 Drain course West

40.00 Set a post deposit charred stake raised mound of earth made pits as per instructions for a 1/4 Sec. cor

60.00 Drain course East

75.00 Drain course S.E

80.00 Set a post deposit charred stake raised mound of earth made pits as per instructions for a corner to sections 23. 24. 25. and 26

Land hilly soil 2nd rate

T. 13 N. R 24 West. 6th P. M

chains East on a random line between sections 24 and 25

Va 13°20' East

17.00 Drain course S.W

40.00 Set a post for a temporary 1/4 Sec. cor

80.11 intersect the east boundary of Township 12 links North of the corner to sections 24 and 25 from which corner I run

N 89°55' W. on a true line between sections 24 and 25

Va 13°20' East

40.05½ Set a post deposit charred stake raised mound of earth made pits as per instructions for a 1/4 Sec. cor

80.11 the corner to sections 23. 24 25 and 26

Land hilly soil 2nd rate

T 13 N. R 24 W. 6th P. M.

chains North between sections
23 and 24
Va 13°20' East
40.00 Set a post deposit charred
Stake raised mound of
earth made pits as per
instructions for a 1/4 Sec. cor
54.00 Ravine course N. W
80.00 Set a post deposit charred
stake raised mound of
earth made pits as per
instructions for a corner
to Sections 13. 14. 23 and 24
Land hilly Soil 2nd rate

T 13 N R 24 W. 6th P. M.

chains East on a random line
between sections 13 and 24
Va 13°20' East
14.00 Ravine course South
40.00 Set a post for a temporary
1/4 Sec. cor
61.50 Drain course S. E
74.00 Drain course S. W
80.00 intersect the East boundary
of Township at the corner
to sections 13 and 24 from
which corner
I run
West on a true line
between sections 13 and 24
Va 13°20' East
40.00 Set a post deposit charred
stake raised mound of
earth made pits as per
instructions for a 1/4 Sec. cor
80.00 the corner to sections 13. 14
23 and 24
Land hilly Soil 2nd rate
Aug. 9th 1869

T 13 N. R 24 W. 6th P. M.

chains North between sections 13 and 14

Va 13°20' East

13.00 Drain course N.W

35.00 Drain course West

40.00 Set a post deposit charred stake raised mound of earth made pits as per instructions for a 1/4 Sec. cor

62.00 Drain course West

80.00 set a post deposit charred stake raised mound of earth made pits as per instructions for a ~~corner~~ corner to sections 11.12.13 and 14

Land hilly soil 2nd rate

T. 13 N. R 24 W. 6th P. M.

chains East on a random line between sections 12 and 13

Va 13°20' East

24.00 Drain course N.W

36.00 Drain course N.W

40.00 set a post for a temporary 1/4 Sec. cor

80.18 intersect the East boundary of Township 12 links North of the corner to sections 12 and 13 from which corner I run

N89°55' W. on a true line between sections 12 and 13

Va 13°20' East

40.09 set a post deposit charred stake raised mound of earth made pits as per instructions for a 1/4 sec. cor

80.18 the corner to sections 11.12 13 and 14

Land hilly soil 2nd rate

chains North between Sections 11
and 12
Va 13°20' East
40.00 Set a post deposit charred
stake raised mound of
earth made pits as per
instructions for a 1/4 Sec. cor
55.00 Drain course S. E
80.00 Set a post deposit charred
stake raised mound of
earth made pits as per
instructions for a corner
to sections 1. 2. 11 and 12
Land hilly soil 2nd rate

chains East on a random line
between Sections 1 and 12
Va 13°21' East
11.00 Ravine course N. W
40.00 Set a post for a temporary
1/4 Sec. cor
80.36 intersect the east boundary
of Township 21 links North
of the corner to sections 1
and 12 from which corner
I run
N 89°51' W. on a true line
between sections 1 and 12
Va 13°27' East
40.18 Set a post deposit charred
stake raised mound of
earth made pits as per
instructions for a 1/4 Sec. cor
80.36 the corner to sections 1. 2.
11 and 12
Land hilly soil 3rd rate

chains North on a random line
between sections 1 and 2
Va 13°21' East
5.00 Ravine course S.W
30.00 Ravine course West
40.00 Set a post for a temporary
1/4 Sec. cor
80.30 intersect the North boundary
of the Township 30 links
east of the corner to sections
1 and 2 from which
corner I run
S 13° E. on a true line
between sections 1 and 2
Va 13°21' East
40.30 Set a post deposit charred
Stake raised mound of
earth made pits as per
instructions for a 1/4 Sec. cor
80.30 the corner to sections 1
2. 11 and 12
Land hilly soil 3rd rate

chains North between sections 34
and 35
Va 13°18' East
12.00 Drain course N.E
40.00 Set a post deposit charred
Stake raised mound of earth
made pits as per instructions
for a 1/4 Sec. cor
52.00 Drain course S.E
80.00 Set a post deposit charred
Stake raised mound of earth
made pits as per instructions
for a corner to sections 26. 27
34 and 35
Land hilly soil 2nd rate

T 13 N. R 24 W. 6th P. M.

chains	
	East on a random line between sections 26 and 35 Va 13°20' East
9.00	Drain course S.E
40.00	Set a post for a temporary 1/4 Sec. cor
74.00	Drain course S.E
80.30	intersect the North and South line 16 links North of the corner to sections 25.26.35.36 from which corner I run N 89°53' W. on a true line between sections 26 and 35 Va 13°20' East
40.15	Set a post deposit charred stake raised mound of earth made pits as per instructions for a 1/4 Sec. cor
80.30	the corner to sections 26.27.34 and 35
	Land hilly soil 2nd rate

T 13 N. R 24 W. 6th P. M.

chains	
	North between sections 26 and 27 Va 13°20' East
5.00	Drain course S.E
26.00	Ravine course S.E
40.00	Set a post deposit charred stake raised mound of earth made pits as per instructions for a 1/4 Sec. cor
52.00	Ravine course East
80.00	Set a post deposit charred stake raised mound of earth made pits as per instructions for a corner to sections 22.23.26 and 27
	Land hilly soil 2nd rate

T 13 N. R 24 W. 6th P. M

chains	
	East on a random line between Sections 23 and 26 Va 13° 20' East
10.00	Drain course S. E
40.00	Set a post for a temporary 1/4 Sec. cor
48.00	Drain course S. E
80.20	intersect the North and South line 17 links South of the corner to Sections 23. 24. 26 and 25. from which corner I run S 89° 53' W. on a true line between Sections 23 and 26 Va 13° 20' East
40.10	Set a post deposit charred stake raised mound of earth made pits as per instructions for a 1/4 Sec. cor
80.20	the corner to Sections 22. 23 26 and 27
	Land hilly soil 2nd rate

T 13 N. R 24 W. 6th P. M

chains	
	North between Sections 22 and 23 Va 13° 20' East
11.00	Drain course S. E
40.00	Set a post deposit charred stake raised mound of earth made pits as per instructions for a 1/4 Sec. cor
57.00	Ravine course S. E
73.00	Ravine course S. E
80.00	set a post deposit charred stake raised mound of earth made pits as per instructions for a corner to Sections 14. 15 22 and 23
	Land hilly soil 2nd rate

T 13 N. R 24 W. 6th P. M.

chains East on a random line between Sections 14 and 23
Va 13°20' East

40.00 set a post for a temporary 1/4 Sec. cor

41.00 Drain course S.E

70.00 Drain course N.W

80.42 intersect the North and South line 18 links South of the corner to Sections 13.14.23.24 from which corner I run
S 89°52' W. on a true line between Sections 14 and 23
Va 13°20' East

40.21 set a post deposit charred stake raised mound of earth made pits as per instructions for a 1/4 Sec cor

80.42 the corner to Sections 14 15.22 and 23
Land hilly soil 2nd rate

T 13 N. R 24 W. 6th P. M.

chains North between Sections 14 and 15
Va 13°20' East

33.00 Drain course S.E

40.00 set a post deposit charred stake raised mound of earth made pits as per instructions for a 1/4 Sec. cor

80.00 set a post deposit charred stake raised mound of earth made pits as per instructions for a corner to Sections 10.11.14 and 15
Land hilly soil 3rd rate

Aug 10th 1869

T 13 N. R 24 W. 6th P M

chains East on a random line
between Sections 11 and 14
Va 13°20' East

26.00 Drain course South

40.00 Set a post for a temporary
1/4 Sec. cor

73.00 Drain course S. W

79.82 intersect the North and South
line 19 links North of the
corner to Sections 11.12.13.14
from which corner
I run
N 89°52' W. on a true line
between Sections 11 and 14
Va 13°20' East

39.91 set a post deposit charred
stake raised mound of
earth made pits as per
instructions for a 1/4 Sec. cor

79.82 the corner to Sections 10.11
14 and 15
Land hilly soil 3rd rate

T 13 N. R 24 W. 6th P. M

chains North between Sections 10
and 11
Va 13°20' East

40.00 set a post deposit charred
stake raised mound of
earth made pits as per
instructions for a 1/4 Sec. cor

80.00 set a post deposit charred
stake raised mound of earth
made pits as per instructions
for a corner to Sections 2.3
10 and 11
Land hilly soil 3rd rate

T 13 N. R 24 W. 6th P.M

chains East on a random line
between Sections 2 and 11
Va 13°20' East
18.30 Drain course S.W
40.00 Set a post for a temporary
1/4 Sec. cor
75.00 Drain course South
80.10 intersect the North and South
line 20 links South of the
corner to Sections 1.2.11.12
from which corner
I. run.
S 89°51' West on a true line
between Sections 2 and 11
Va 13°20' East
40.05 set a post deposit charred
stake raised mound of
earth made pits as per
instructions for a 1/4 Sec cor
80.10 the corner to Sections 2.3.10
and 11
Land hilly soil 3rd rate

T 13 N. R 24 W. 6th P.M

chains North on a random line
between Sections 2 and 3
Va 13°20' East
40.00 Set a post for a temporary
1/4 Sec. cor
80.10 intersect the North boundary
of Township 9 links West
of the corner to Sections
2 and 3 from which
corner I. run
S 4' W. on a true line
between Sections 2 and 3
Va 13°20' East
40.10 Set a post deposit charred
stake raised mound of
earth made pits as per
instructions for a 1/4 Sec. cor
80.10 the corner to Sections 2
3.10 and 11
Land rolling soil 3rd rate

T 13 N. R 24 W. 6th P. M.

chains	
	North between sections 33 and 34 Va 13°20' East
30.00	Ravine course S. W
33.00	Ravine course S. E
40.00	set a post deposit charred stake raised mound of earth made pits as per instructions for a 1/4 sec. cor
74.00	canon 40 feet deep course S.E
80.00	set a post deposit charred stake raised mound of earth made pits as per instructions for a corner to sections 27.28.33 and 34 Land hilly soil 3rd rate

T 13 N. R 24 W. 6th P. M.

chains	
	East on a random line between sections 27 and 34 Va 13°20' East
12.00	Ravine course S. ~~W~~ E S.E.
23.00	Same Ravine course N. E
33.00	Same Ravine course S.E
40.00	set a post for a temporary 1/4 sec. cor
53.00	Ravine course S.E
80.18	intersect the North and south line 19 links North of the corner to sections 26.27.34 and 35 from which corner I run N 89°52' W. on a true line between sections 27 and 34 Va 13°20' East
40.09	set a post deposit charred stake raised mound of earth made pits as per instructions for a 1/4 sec. cor
80.18	the corner to sections 27.28 33 and 34 Land hilly and broken soil 3rd rate

T 13 N. R 24 West 6th P.M.

chains	
	North between sections 27 and 28
	Va 13°20' East
20.00	Ravine course S.E
40.00	set a post deposit charred stake raised mound of earth made pits as per instructions for a 1/4 Sec. cor
70.00	Ravine course S.E
80.00	set a post deposit charred stake raised mound of earth made pits as per instructions for a corner to sections 21. 22. 27 and 28
	Land hilly soil 3rd rate

T 13 N. R 24 W. 6th P.M.

chains	
	East on a random line between sections 22 and 27
	Va 13°20' East
4.00	Ravine course S.E
12.00	Ravine course South
40.00	set a post for a temporary 1/4 Sec. cor
61.00	Ravine course S.E
79.82	intersect the North and south line 15 links south of the corner to sections 22. 23. 26 and 27 from which corner I run
	S 89° 54' W. on a true line between sections 22 and 27
	Va 13°20' East
39.91	set a post deposit charred stake raised mound of earth made pits as per instructions for a 1/4 Sec. cor
78.72	the corner to sections 21. 22. 27 and 28
	Land hilly and broken soil 3rd rate

T 13 N. R 24 W. 6th P.M.

chains	
	North between sections 21 and 22
	Va 13°20' East
3.00	Ravine course S.E
15.00	Ravine course S.E
38.00	Ravine course S.E
40.00	Set post deposit charred stake raised mound of earth made pits as per instructions for a 1/4 Sec. cor
58.00	Ravine course S.E
80.00	set a post deposit charred stake raised mound of earth made pits as per instructions for a corner to sections 15.16.21 and 22
	Land hilly and broken Soil 3rd rate

T 13 N. R 24 W. 6th P.M.

chains	
	East on a random line between sections 15 and 22
	Va 13°20' East
40.00	Set a post for a temporary 1/4 Sec. cor
45.00	ravine course S.E
75.00	ravine course ~~East~~ South
79.96	intersect the North and south line 12 links South of the corner to sections 14.15.22.23 from which corner I run S 89°55' W. on a true line between sections 15 and 22
	Va 13°20' East
39.98	set a post deposit charred stake raised mound of earth made pits as per instructions for a 1/4 Sec. cor
79.96	the corner to sections 15.16.21 and 22
	Land hilly soil 3rd rate

T 13 N. R 24 W. 6th P.M

chains North between Sections 15 and 16

Va 13°23' East

16.00 Ravine course S.E

34.00 Ravine course S.E

40.00 set a post deposit charred stake raised mound of earth made pits as per instructions for a 1/4 sec. cor

53.00 Ravine course East

80.00 set a post deposit charred stake raised mound of earth made pits as per instructions for a corner to sections 9.10 15 and 16

Land hilly and broken Soil 3rd rate

T 13 N. R 24 W. 6th P.M

chains East on a random line between Sections 10 and 15

Va 13°25' East

21.00 Ravine course S W

40.00 set a post for a temporary 1/4 sec cor

49.00 Ravine course N.E

80.24 intersect the North and South line 18 links North of the corner to sections 10.11.14.15 from which corner I run

N 89°52' W. on a true line between sections 10. and 15

Va 13°25' East

~~40.12~~

40.12 set a post deposit charred stake raised mound of earth made pits as per instructions for a 1/4 sec. cor

80.24 the corner to sections 9. 10.15.16

Land hilly and broken Soil 3rd rate

Aug 17th 1869

T 13 N. R 24 W. 6th P.M

chains	
	North between Sections 9 and 10
	Va 13°25' East
13.00	Drain course S.E
35.00	Ravine course South East
40.00	set a post deposit charred stake raised mound of earth made pits as per instructions for a 1/4 sec cor
58.00	Ravine course S. E
80.00	set a post deposit charred stake raised mound of earth made pits as per instructions for a corner to sections 3.4.9 and 10
	Land hilly and broken Soil 3rd rate

T 13 N. R 24 W. 6th P.M

chains	
	East on a random line between Sections 3 and 10
	Va 13°25' East
21.00	Drain course S.E
40.00	Set a post for a temporary 1/4 Sec. cor
58.00	Drain course S.E
80.00	intersect the North and South line 16 links South of the corner to sections 2 3.10 and 11 from which corner I run
	S 89° 53' W. on a true line between sections 3 and 10
	Va 13°25' East
40.00	set a post deposit charred stake raised mound of earth made pits as per instructions for a 1/4 Sec. cor
80.00	the corner to sections 3.4.9 and 10
	Land hilly Soil 3rd rate

T 13 N. R 24 W. 6th P. M.

chains North on a random line between Sections 3 and 4
Va 13°28' East

14.00 Drain course S.E

40.00 set a post for a temporary 1/4 Sec. cor

51.00 Drain course S.E

79.96 intersect the North boundary of Township 14 links East of the corner to sections 3 and 4 from which corner
I run
S 6' E. on a true line between sections 3 and 4
Va 13°28' East

39.96 set a post deposit charred stake raised mound of earth made pits as per instructions for a 1/4 sec. cor

79.96 the corner to sections 3.4.9 and 10
Land hilly soil 3rd rate

T 13 N. R 24 W. 6th P. M.

chains North between Sections 32 and 33
Va 13°20' East

4.00 Ravine course West

40.00 set a post deposit charred stake raised mound of earth made pits as per instructions for a 1/4 Sec. cor

44.00 Ravine course S. W

61.00 Ravine course S. W

80.00 set a post deposit charred stake raised mound of earth made pits as per instructions for a corner to sections 28.29.32 and 33
Land hilly soil 3rd rate

chains	
	East on a random line between Sections 28 and 33 Va 13° 20' East
1.50	Ravine course S.E
22.00	Ravine course S.W
39.70	Drain course South
40.00	set a post for a temporary 1/4 Sec. cor
76.00	Canon 40 feet deep course S.E
80.60	intersect the North and South line 21 links North of the corner to sections 27.28.33.34 from which corner I run N 89° 51' W. on a true line between sections 28 and 33 Va 13° 20' East
40.30	set a post deposit charred stake raised mound of earth made pits as per instructions for a 1/4 Sec. cor
80.60	the corner to sections 28.29.32 and 33 Land hilly and broken soil 3rd rate

chains	
	North between sections 28 and 29 Va 13° 20' East
2.00	Ravine course S.E
40.00	set a post deposit charred stake raised mound of earth made pits as per instructions for a 1/4 Sec. cor
53.00	Drain course East
62.00	Drain course S.E
80.00	set a post deposit charred stake raised mound of earth made pits as per instructions for corner to sections 20.21.28 and 29 Land hilly soil 3rd rate

T 13 N. R 24 W. 6th P.M

chains East on a random line between Sections 21 and 28 Va 13°23' East

3.00 Drain course S.E

27.00 Ravine course S.E

40.00 Set a post for a temporary 1/4 Sec. cor

43.00 Drain course South

67.00 Ravine course South

80.40 intersect the North and south line 24 links South of the corner to sections 21.22.27.28 from which corner I run S 89° ~~11'~~ 50' W. on a true line between sections 21 and 28 Va 13°23' East

40.20 Set a post deposit charred stake raised mound of earth made pits as per instructions for a 1/4 Sec. cor

80.40 the corner to sections 20 21.28 and 29

Land hilly soil 3rd rate

T 13 N. R 24 W. 6th P.M

chains North between sections 20.21 Va 13°25' East

11.00 Ravine course S.E

32.00 Ravine course East

40.00 Set a post deposit charred stake raised mound of earth made pits as per instructions for a 1/4 Sec. cor

42.00 Enter Ravine course S.E and South

77.00 Leave Ravine course South and S.E.

80.00 Set a post deposit charred stake raised mound of earth made pits as per instructions for a corner to sections 15. 16. 21 and 22

Land hilly and broken soil 3rd rate

chains East on a random line between Sections 16 and 21
Va 13°20' East

20.00 ravine course south

40.00 set a post for a temporary 1/4 Sec. cor

70.00 ravine course S. E

80.50 intersect the North and south line 28 South of the corner to sections 15.16.21 and 22 from which corner
I run
S 89°48' W. on a true line between Sections 16 and 21
Va 13°20' East

40.25 set a post deposit charred stake raised mound of earth made pits as per instructions for a 1/4 Sec. cor

80.50 the corner to sections 16.17 20 and 21

Land hilly and broken soil 3rd rate

chains North between sections 16 and 17
Va 13°20' East

32.00 Ravine course S. E

40.00 set a post deposit charred stake raised mound of earth made pits as per instructions for a 1/4 Sec. cor

43.00 Ravine course S. E

71.00 Ravine course East

80.00 set a post deposit charred stake raised mound of earth made pits as per instructions for a corner to sections 8.9.16 and 17

Land hilly soil 3rd rate

chains East on a random line between Sections 9 and 16
Va 13°27' East

12.00 Ravine course S. E

40.00 Set a post for a temporary 1/4 Sec. cor

51.00 Ravine course South

72.00 Ravine course S. W

80.28 intersect the North and south line 30 links south of the corner to sections 9 10 15 and 16 from which corner. I run S 89°47' W. on a true line between sections 9 and 16
Va 13°27' East

40.14 set a post deposit charred stake raised mound of earth made pits as per instructions for a 1/4 Sec. cor

80.28 the corner to sections 8. 9. 16 and 17

Land hilly soil 3rd rate

chains North between Sections 8 and 9
Va 13°30' East

9.00 Ravine course S. E

35.00 Ravine course N. E

40.00 Set a post deposit charred stake raised mound of earth made pits as per instructions for a 1/4 Sec. cor

53.00 Drain course N. E

80.00 Set a post deposit charred stake raised mound of earth made pits as per instructions for a corner to sections 4. 5. 8 and 9

Land hilly soil 3rd rate

Aug 12th 1869

T 13 N. R 24 W. 6th P. M.

chains East on a random line
between sections 4 and 9
Va 13° 30' East

2.40 Drain course ~~N.~~ ~~W.~~ S. E.

8.00 ~~Same~~ Another Drain course S.E

40.00 Set a post for a temporary
1/4 Sec. cor

80.21 intersect the North and south
line 17 links North of the
corner to sections 3.4.9 and 10
from which corner
I run
N 89° 53' W. on a true line
between sections 4 and 9
Va 13° 30' East

40.10½ Set a post deposit charred
stake raised mound of earth
made pits as per instructions
for a 1/4 Sec. cor

80.21 the corner to Sections 4.5.8.9
Land hilly soil 3rd rate

T 13 N. R 24 W. 6th P. M.

chains North on a random line
between sections 4 and 5
Va 13° 30' East

1.50 Drain course S.E

40.00 Set a post for a temporary
1/4 Sec. cor

79.92 intersect the North boundary
of Township 18 links west of
the corner to sections 4 and
5 from which corner
I run
S 8' W. on a true line
between sections 4 and 5
Va 13° 30' East

39.92 Set a post deposit charred
stake raised mound of
earth made pits as per
instructions for a 1/4 Sec. cor

79.92 the corner to sections 4.5.8
and 9
Land hilly soil 3rd rate

T 13 N. R 24 W. 6th P. M.

chains North between Sections 31 and 36
Va 13°21' East

40.00 Set a post deposit charred stake raised mound of earth made pits as per instructions for a 1/4 Sec. cor.

75.00 Drain course N. W

80.00 Set a post deposit charred stake raised mound of earth made pits as per instructions for a corner to sections 29.30 31 and 32

Land hilly soil 3rd rate

T 13 N. R 24 W. 6th P. M.

chains East on a random line between Sections 29 and 32
Va 13°21' East

40.00 Set a post for a temporary 1/4 Sec. cor

41.00 ravine course S.E

64.00 ravine course S.E

79.60 intersect the North and South line 13 links South of the corner to Sections 28.29.32.33 from which corner I run S 89°54' W. on a true line between Sections 29 and 32
Va 13°21' East

39.80 Set a post deposit charred stake raised mound of earth made pits as per instructions for a 1/4 sec. cor

79.60 the corner to Sections 29.30 31 and 32

Land hilly soil 3rd rate

chains West on a random line between sections 30 and 31
Va 13°21' East

5.00 Ravine course N. W

40.00 set a post for a temporary 1/4 Sec cor

71.00 Drain course S. W

80.10 intersect the West boundary of Township or 3rd Guide Meridian 17 links North of the corner to sections 30 . 31 from which corner
I. run
N 89°53' E. on a true line between sections 30 and 31
Va 13°21' East

40.10 set a post deposit charred stake raised mound of earth made pits as per instructions for a 1/4 Sec. cor

80.10 the corner to sections 29.30.31 and 32
Land hilly soil 3rd rate

chains North between sections 29 and 30
Va 13°23' East

26.00 Drain course S. W

38.00 Drain course West

40.00 set a post deposit charred stake raised mound of earth made pits as per instructions for a 1/4 Sec. cor

73.00 Drain course N. W

80.00 set a post deposit charred stake raised mound of earth made pits as per instructions for a corner to sections 19.20 29 and 30
Land hilly soil 3rd rate

T 13 N. R 24 W. 6th P. M.

chains	
	East on a random line between sections 20 and 29 Va 13°23' East
17.00	Ravine course S. W
40.00	set a post for a temporary 1/4 Sec. cor
58.00	Ravine course S. E
72.00	Drain course S. E
79.80	intersect the North and south line 13 links North of the corner to sections 20. 21. 28 and 29 from which corner I. run
	N 89°54' W. on a true line between sections 20 and 29 Va 13°23' East
39.90	set a post deposit charred stake raised mound of earth made pits as per instructions for a 1/4 sec. cor
79.80	the corner to sections 19. 20 29 and 30
	Land hilly and broken soil 3rd rate

T 13 N. R 24 W. 6th P. M.

chains	
	North between sections 17 and 18 Va 13°30' East
9.00	Ravine course S. W
33.00	Drain course S. W
40.00	set a post deposit charred stake raised mound of earth made pits as per instructions for a 1/4 Sec. cor
80.00	set a post deposit charred stake raised mound of earth made pits as per instructions for a corner to sections 7. 8. 17 and 18
	Land hilly soil ~~Soil~~ 3rd rate

Aug 13th 1869

T 13 N. R 24 W. 6th P. M.

chains East on a random line between sections 8 and 17
Va 13°30' East

31.00 Drain course South

40.00 Set a post for a temporary 1/4 sec. cor

51.00 Ravine course S.E

68.00 Ravine course S.E

79.90 intersect the North and south line 20 links South of the corner to sections 8.9.16 and 17 from which corner

I run

S 89°51' W. on a true line between sections 8 and 17
Va 13°30' East

39.95 set a post deposit charred stake raised mound of earth made pits as per instructions for a 1/4 sec. cor

79.90 the corner to sections 7.8.17.18

Land hilly and broken soil 3rd rate

T 13 N. R 24 W. 6th P. M.

chains West on a random line between sections 7 and 18
Va 13°30' East

6.00 Drain course South

26.00 Drain course S.E

40.00 Set a post for a temporary 1/4 sec. cor

79.10 intersect the West boundary of Township or 3rd Principal Meridian W. 40 links North of the corner to sections 7 and 18 from which corner

I run

N 89°43' East on a true line between sections 7 and 18
Va 13°30' East

39.10 set a post deposit charred stake raised mound of earth made pits as per instructions for a 1/4 sec. cor

79.10 the corner to sections 7.8.17 and 18

Land hilly and broken soil 3rd rate

chains	
	North between sections 7 and 8
	Va 13°26' East
40.00	Set a post deposit charred stake raised mound of earth made pits as per instructions for a 1/4 sec. cor
80.00	Set a post deposit charred stake raised mound of earth made pits as per instructions for a corner to sections 5.6.7 and 8
	Land hilly soil 3rd rate

chains	
	West on a random line between sections 19 and 30
	Va 13°25' East
10.00	Drain course N.W
25.00	same Drain course S.W
36.00	Drain course S.E
40.00	set a post for a temporary 1/4 sec. cor
79.78	intersect the West boundary of Township 30 Guide Meridian 30 links North of the corner to sections 19 and 30 from which corner I run
	N 89° 47' E. on a true line between sections 19 and 30
	Va 13°25' East
39.78	set a post deposit charred stake raised mound of earth made pits as per instructions for a 1/4 sec. cor
79.78	the corner to sections 19.20.29 and 30
	Land hilly soil 3rd rate

T 13 N. R 24 W. 6th P.M.

chains	
	North between sections 19 and 20
	Va 13°28' East
6.00	Drain course West
13.00	Drain course S.W
40.00	set a post deposit charred stake raised mound of earth made pits as per instructions for a 1/4 sec. sec
58.00	Drain course S.W
80.00	set a post deposit charred stake raised mound of earth made pits as per instructions for a corner to sections 17.18.19 and 20
	Land hilly soil 3rd rate

T 13 N. R 24 W. 6th P.M.

chains	
	East on a random line between sections 17 and 20
	Va 13°20' East
6.00	ravine course N.W
40.00	Set a post for a temporary 1/4 sec cor
55.00	ravine course S.E
80.20	intersect the North and South line 19 links North of the corner to sections 16.17.20 and 21 from which corner. I run
	N 89°52' W. on a true line between sections 17 and 20
	Va 13°20' East
40.10	Set a post deposit charred stake raised mound of earth made pits as per instructions for a 1/4 sec. cor
80.20	the corner to sections 17 18.19 and 20
	Land hilly and broken soil 3rd rate

T 13 N. R 24 W. 6th P. M.

chains West on a random line between sections 18 and 19 Va 13°28' East

26.00 Drain course S. W

40.00 set a post for a temporary 1/4 Sec. cor

50.00 Drain course S. E

79.52 intersect the West boundary of Township 3. Guide meridian 28 links North of the corner to sections 18 and 19 from which corner I. run N 89°48' E. on a true line between sections 18 and 19 Va 13°28' East

39.52 Set a post deposit charred stake raised mound of earth made pits as per instructions for a 1/4 Sec. cor

79.52 the corner to sections 17. 18 19 and 20

Land hilly and broken Soil 3rd rate

T 13 N. R 24 W. 6th P. M.

chains East on a random line between sections 5 and 8 Va 13°28' East

10.00 Drain course N. W

40.00 set a post for a temporary 1/4 Sec. cor

47.00 Ravine course S. E

56.00 Ravine course S. E

80.20 intersect the North and south line 14 links South of the corner to sections 4. 5. 8. 9 from which corner I. run S 89°54' W. on a true line between sections 5 and 8 Va 13°28' East

40.10 Set a post deposit charred stake raised mound of earth made pits as per instructions for a 1/4 Sec. cor

80.20 the corner to sections 5. 6. 7 and 8

Land hilly soil 3rd rate

T 13 N. R 24 W. 6th P. M.

chains West on a random line between sections 6 and 7
Va 13° 25' East

5.00 Drain course S. W

35.00 Drain course South

40.00 set a post for a temporary 1/4 sec. cor

47.00 Drain course S. E

78.14 intersect the West boundary of the Township or 3rd Guide Meridian W. 36 links North of the corner to sections 6 and 7 from which corner

I. run

N 89° 45' E. on a true line between sections 6 and 7
Va 13° 25' East

38.14 set a post deposit charred stake raised mound of earth made pits as per instructions for a 1/4 sec. cor

78.14 the corner to sections 5.6.7.8

Land hilly soil 3rd rate

T 13 N. R 24 W. 6th P. M.

chains North on a random line between sections 5 and 6
Va 13° 25' East

6.00 Drain course S. W

40.00 set a post for a temporary 1/4 sec. cor

79.70 intersect the North boundary of Township 40 links West of the corner to sections 5 and 6 from which corner

I. run

S 17' W. on a true line between sections 5 and 6
Va 13° 25' East

39.70 set a post deposit charred stake raised mound of earth made pits as per instructions for a 1/4 sec. cor

79.70 the corner to sections 5.6 7 and 8

Land hilly soil 3rd rate

Aug 14th 1869

General Description

the Land in this Township hilly and broken the soil is a second or third rate clay soil to dry to be fit for cultivation. it contains no water nor timber

List of Names

of the individuals employed to assist in running measuring or marking the lines and corners described in the foregoing Field Notes of Township No 13 North of the base line of Range No 24 West of the 6th Principal Meridian showing the respective capacities in which they acted

Frank E. Butterfield	chainman
Irvin Thomas	chainman
Louis Johnson	moundman
Alfred Nicols	moundman

We hereby certify that we assisted John. F. Burch Deputy Surveyor in Subdividing Townships No 13 North of the base line. of Ranges 17. 18. 19 20. 21. 22. 23 and 24 West of the 6th Principal Meridian and that said Townships have been in all respects to the best of our knowledge and beleif well and faithfully surveyed and the boundary monuments planted according to the instructions furnished by the Surveyor General

Frank E Butterfield chainman
Irvin Thomas chainman
Louis Johnson moundman
Alfred Nicols moundman
Subscribed in my presence and sworn to before me this August 17th 1869
R C Dawshuty County-Clerk

I. John. F. Burch Deputy Surveyor do solemnly swear that in pursuance of a joint contract No. 20 wherein John. F. Burch and Erastus H. Warner are joint contractors with R. R. Livingston United States Surveyor General for the State of Nebraska bearing date the 3rd day of June 1869 I have well faithfully and truly in my own proper person. and in strict conformity with the instructions furnished by the Surveyor General the surveying manual and the Laws of the United States surveyed all those parts or portions of Townships No 13 North of the base line. of Ranges 17. 18. 19. 20 21. 22. 23 and 24 West of the 6th Principal Meridian in the State of Nebraska. as are represented in the foregoing Field Notes as having been

surveyed under my directi
and I do further solemnly
swear that all the corners
of said surveys have been
established and perpetuate
in strict accordance with
the surveying manual an
printed instructions and
that the foregoing are the
true and original Field
Notes of such survey

John F. Burch
U.S. Deputy Surveyor

Subscribed in my pres
ence and sworn to befo
me this Aug 17th 1869
R C Dougherty
~~County~~ Cle
County

LINCOLN COUNTY SEAL NEBRASKA

Surveyor Generals Office
at Plattsmouth Neb Sept 23d 1869

The foregoing field notes of the survey of the subdivision lines of Township 13 N. Range 24 West 6th P. M. in the State of Nebraska, executed by John F. Burch Deputy Surveyor under joint contract No 20 dated June 3rd 1869 wherein John F. Burch and Erastus H. Warner are joint contractors, in the month of August 1869. having been critically examined, the necessary corrections and explanations made, the said field notes, and the surveys they describe, are hereby approved

Robt. R. Livingston
Surveyor General.

Town 14 Range 24 W



Township 14 N. Range 24 W. 6th P.M.

Chains To determine the proper adjustment of my Compass for Subdividing this township I commence at the corner to Townships 13 and 14 N. Ranges 23 and 24 and run North on blank line along the East boundary of Secs. 36
Va. 13° 29' E.

40.03 To a point 4 links West of the 1/4 Sec. Cor.

79.98 To a point 10 links West of the corner to Secs. 25, 36, 30, 31
To retrace this line or run parallel thereto my Compass must be adjusted to a variation of 13° 25' E.

Township 14 N. Range 24 W. 6th P.M.

Chains	
	North between Secs 35 and 36
	Var. 12° 25' E
32,00	Ravine descends S.E.
40,00	Set post deposit charred stake raised mound of earth with pits as per instructions for a ¼ Sec. Cor.
80,00	Set post deposit charred stake raised mound of earth with pits as per instructions for a corner to Secs. 25, 26, 35, 36
	Land hilly
	Soil 2nd rate

Township 14 N. Range 24 W. 6th Prin. Mer.

Chains	
	East on random line between Secs 25 and 36
	Var. 12° 25' E.
40,00	Set temporary ¼ Sec. Cor.
61,00	Drain descends South
79,91	Intersect East Boundary of Township 12 chains North of the corner to Secs 25, 26, ~~35, 36~~ from which corner I sight S 89° 56' W. on true line between Secs 25 and 36
	Var. 12° 25' E
39,95½	Set post deposit charred stake raised mound of earth with pits as per instructions for a ¼ Sec. Cor.
79,91	The corner to Secs. 25, 26, 35, 36.
	Land hilly
	Soil 2nd rate

Township 14 N, Range 24 W 6th P.M.

Chains	
	North between Secs 25 and 26
	Va 13° E
13,00	Drain descends E
40,00	Set post deposit charred
	Stake raised mound of earth
	with pits as per instructions
	for a 1/4 Sec Cor
63,00	Drain descends East
80,00	~~Set post~~ deposit
	charred Stake raised
	mound of earth with
	pits as per instructions
	for a corner to Secs 23,
	24, 25, 26
	Land very rolling
	Soil 2nd rate

Township 14 N, Range 24 W, 6th P.M.

Chains	
	East on random line between
	Secs, 24 and 25
	Va, 13° 25' E
40,00	Set temporary 1/4 Sec Cor,
80,14	Intersect East boundary of
	township 12 links South of
	the corner to Secs 24, 25, 19, 30
	from which corner Iron
	S. 89° 55' W. on true line
	between Secs, 24 and 25
	Va, 13° 25' E,
40,07	Set post deposit charred
	Stake raised mound of
	earth with pits as per
	instructions for a 1/4 Sec Cor
80,14	The corner to Secs 23, 24
	25, 26
	Land rolling
	Soil 2nd rate

Township 14 N, Range 24 W 6th P.M.

Chains	North between Secs 23 and 24 Va, 13° 25' E.
40,00	Set post deposit charred Stake raised Mound of earth with pits as per instructions for a 1/4 Sec Cor.
80,00	Set post deposit charred Stake raised Mound of earth with pits as per instructions for a cor, to Secs, 13, 14, 23, 24 Land hilly Soil 2nd rate

Township 14 N, Range 24 W, 6th P.M.

Chains	East on random line between Secs, 13 and 24 Va, 13° 25' E.
38,00	Ravine descends South.
40,00	Set temporary 1/4 Sec Cor,
63,00	Drain descends North
79,96	Intersect East boundary of Township 16 links North of the corner to Secs, 13, 24, ~~18, 19~~ from which corner Trun N. 89° 53' W. on true line between Secs, 13 and 24 Va, 13° 25' E,
39,98	Set post deposit charred Stake raised Mound of earth with pits as per instructions for a 1/4 Sec Cor,
79,96	The corner to Secs 13, 14 23, 24 Land hilly Soil 2nd rate

Township 14 N, Range 24 W, 6th P. Mer.

chains	North between Secs, 13 and 14 Va, 13° 25' E.
40,00	Set post deposit charred Stake raised mound of earth with pits as per instructions for a 1/4 Sec Cor
62,00	Ravine descends N, E
80,00	Set post deposit charred Stake raised mound of earth with pits as per instructions for a corner to Secs, 11, 12, 13, 14
	Land hilly
	Soil 2nd rate.

Township 14 N, Range 24 W, 6th P. M.

chains	East on random line between Secs, 12 and 13 Va, 13° 25' E.
40,00	Set post for temporary 1/4 Sec Cor.
65,00	Ravine descends N, W,
79,88	Intersect East boundary of township 10 links South of the corner to Secs, 12, 13 ~~7,18~~ from which corner I run,
	S, 89° ~~54~~ 56' W. on true line between Secs, 12 and 13 Va, 13° 25' E.
39,94	Set post deposit charred Stake raised mound of earth with pits as per instructions for a 1/4 Sec Cor,
79,88	The corner to Secs 11, 12 13, 14
	Land hilly
	Soil 2nd rate

Township 14 N. Range 24 W. 6th P. M.

Chains	
	North between Secs 11 and 12
	Va, 13° 25' E.
26,00	Canyon descends S. E.
40,00	Set post deposit charred Stake raised mound of earth with pits as per instructions for a 1/4 Sec Cor
55,00	Canyon descends N. W.
80,00	Set post deposit charred Stake raised mound of earth with pits as per instructions for a corner to Secs, 1, 2 11, 12
	Land hilly & broken
	Soil 2 nd rate.

Township 14 N. Range 24 W. 6th P. M.

Chains	
	East on random line between Secs 1 and 12
	Va, 13° 24' E.
29,00	Large Canyon descends South
40,00	Set temporary 1/4 Sec Cor,
58,00	Canyon descends N. E.
80,18	Intersect East Boundary of township 18 links North of the corner to Secs, 1, 12, 6, 7 from which corner Trim, N. 89° 52' W. on true line between Secs, 1 and 12
	Va, 13° 25' E.
40,09	Set post deposit charred Stake raised mound of earth with pits as per instructions for a 1/4 Sec Cor,
80,~~09~~ 18	The corner to Secs 1, 2, 11, 12
	Land hilly and broken
	Soil 2 nd rate

Township 14 N, Range 24 W, 6th P, M

Chains	
	North on random line between Secs 1 and 2 Ca, 13° 25' E
40.00	Set temporary 1/4 Sec Cor
80.12	Intersect North boundary of township 14 links West of the corner to Secs 1, 2, 35, 36, from which corner I run S, 6 W. on true line between Secs. 1 and 2 Ca, 13° 25' E
40.12	Set post deposit charred Stake raised mound of earth with pits as per instructions for a 1/4 Sec Cor,
80.12	The corner to Secs. 1, 2, 11, 12 Land very rolling Soil good 2nd rate

Township 14 N, Range 24 W, 6th P, M

Chains	
	North between Secs 34, and 35 Ca, 13° 25' E.
40.00	Set post deposit charred Stake raised mound of earth with pits as per instructions for a 1/4 Sec Cor,
69.50	Drain descends S 15° E.
80.00	Set post deposit charred Stake raised mound of earth with pits as per instructions for a corner to Secs, 26, 27, 34, 35 in broad Drain descends S E Land gently rolling Soil good 2nd rate

Township 14 N. Range 24 W. 6th P. M.

Chains	
	East on random line between Secs 26 and 35 Va. 13° 25' E
40,00	Set temporary 1/4 Sec Cor.
79,90	Intersect N and S. line 18 links South of the corner to Secs, 25, 26, 35, 36, from which corner Drum S, 89° 52' W. on true line between Secs 26 and 35 Va. 13° 25' E.
39,95	Set post deposit charred Stake raised mound of earth with pits as per instructions for a 1/4 Sec Cor.
79,90	The corner to Secs, 26, 27, 34, 35
	Land Gently rolling
	Soil good 2 nd rate

Township 14 N. Range 24 W. 6th P. M.

Chains	
	North between Secs 26 and 27 Va. 13° 25' E.
1,00	Drain descends S, 10° W.
9,50	Same drain descends S. E.
40,00	Set post deposit charred Stake raised mound of earth with pits as per instructions for a 1/4 Sec Cor.
80,00	Set post deposit charred Stake raised mound of earth with pits as per instructions for a corner to Secs 22, 23 26, 27
	Land rolling
	Soil 2 nd rate.

Township 14 N, Range 24 W 6th P.M.

Chains	
	East on meandered line between Secs. 23, and 26 Var. 13° 25' E
40.00	Set temporary 1/4 Sec. Cor
79.92	Intersect W and S line 20 links North of the corner to Secs 23, 24, 25, 26 from which corner I say N. 89° 51' W. on true line between Secs. 23 and 26 Var. 13° 25' E
39.96	Set post deposit charred stake raised mound of earth with pits as per instructions for a 1/4 Sec. Cor
79.92	The Corner to Secs 22, 23, 26, 27
	Land hilly
	Soil 2 and rate

Township 14 N, Range 24 W, 6th P.M.

Chains	
	North between Secs 22 and 23 Var. 13° 25' E
28.00	Drain descend N.E.
40.00	Set post deposit charred stake raised mound of earth with pits as per instructions for a 1/4 Sec. Cor.
80.00	Set post deposit charred stake raised mound of earth with pits, as per instructions for a corner to Secs. 14, 15, 22, 23
	Land hilly
	Soil 2 and rate

June 29th 1872
Measured chain and corrected it with the Standard

Township 14 N, Range 24 W, 6th P.M.

Chains	
	East on random line between Secs. 14 and 23 Va. 13° 25' E.
40,00	Set temporary 1/4 Sec. Cor
79.94	Intersect N. and S. line 14 links South of the corner to Secs. 13, 14, 23, 24 from which corner I run So. 89° 54' W. on true line between Secs 14 and 23 Va. 13° 25' E.
39.97	Set post deposit charred Stake raised mound of earth with pits as per instructions for a 1/4 Sec. Cor.
79.94	The corner to Secs. 14, 15 22, 23
	Land hilly
	Soil 2nd rate

Township 14 N, Range 24 W, 6th P.M.

Chains	
	North between Secs. 14 and 15 Va. 13° 25' E.
10,00	Ravine descends S.W.
40,00	Set post deposit charred Stake raised mound of earth with pits as per instructions for a 1/4 Sec. Cor.
60,00	Drain descends S.W.
80,00	Set post deposit charred Stake raised mound of earth with pits as per instructions for a corner to Secs 10, 11, 14, 15
	Land hilly
	Soil 2nd rate

Township 14 N, Range 24 W 6th P.M.

Chains	
	East on random line between Secs. 11 and 14 Va. 13° 24' E.
23.00	Ravine descend S.W.
40.00	Set temporary 1/4 Sec. Cor.
61.00	Ravine descends N.E.
79.96	Intersect N and S. line 12 links North of the corner to Secs 11, 12, 13, 14 from which corner I run N. 89° 55' W. E. on true line between Secs. 11 and 14 Va. 13° 24' E.
39.98	Set post deposit charred Stake raised mound of earth with pits as per instructions for a 1/4 Sec. Cor.
79.96	The corner to Secs 10, 11, 14, 15 Land hilly Soil 2nd rate. ~~Soil~~.

Township 14 N, Range 24 W 6th P.M.

Chains	
	North between Secs. 10 and 11 Va. 13° 24' E
31.00	Ravine descend S.W.
40.00	Set post deposit charred Stake raised mound of earth with pits as per instructions for a 1/4 Sec. Cor.
80.00	Set post deposit charred Stake raised mound of earth with pits as per instructions for a corner to Secs 2, 3, 10, 11 Land hilly Soil 3rd rate

Township 14 N, Range 24 W, 6th P.M.

Chains	
	East on random line between Secs. 2 and 11
	Va. 13° 25' E
40.00	Set temporary ¼ Sec. Cor.
61.00	Ravine descends N.W. 16
80.14	Intersect N. and S. line ~~16 links~~ North of the corner to Secs. 1, 2, 11, 12 from which corner I run N. 89° 53' W. on true line between Secs. 2 and 11
	Va. 13° 25' E
40.07	Set post deposit charred stake mixed mound of earth with pits as per instructions for a ¼ ¼ Sec. Cor.
80.14	The corner to Secs. 2, 3, 10, 11
	Land hilly
	Soil 2nd rate

Township 14 N, Range 24 W, 6th P.M.

Chains	
	North on random line between Secs. 2 and 3
	Va. 13° 24' E.
40.00	Set post for temporary ¼ Sec. Cor.
80.18	Intersect North Boundary of township 12 links East of the corner to Secs. 2 & 3, ~~34 & 35~~ from which corner I run S. 5' E on true line between Secs. 1 and 2
	Va. 13° 24' E.
40.18	Set post deposit charred stake mixed mound of earth with pits as per instructions for a ¼ Sec. Cor.
80.18	The corner to Sec. ~~Cor.~~ 2.3.10.11 Cor.
	Land rolling
	Soil 2nd rate

Township 14 N. Range 24 W. 6th P.M.

Chains	North between Secs 33 and 34 On, 13 to 24 E.
36,00	Drain bluff banks S.E.
40,00	Set post deposit charred stake raised mound of earth with pits as per instructions for a 1/4 Sec Cor.
70,00	Ravine descends S.W.
80,00	Set post deposit charred stake raised mound of earth with pits as per instructions for a corner to Secs 27, 28, 33, 34
	Land hilly
	Soil 2nd rate

Township 14 N. Range 24 W. 6th P.M.

Chains	East on random line between Secs, 27 and 34 On, 13 to 25 E
1,00	Set temporary 1/4 Sec Cor
78,50	Drain descends S.W.
80,10	Intersect Name Line 16 links North of the corner to Secs 26, 27, 34 & 35 from which corner I run N. 89° 53' W. on true line between Secs, 27, and 34 On, 13 to 25 E
40,05	Set post deposit charred stake raised mound of earth with pits as per instructions for a 1/4 Sec Cor
80,10	The corner to Secs 27, 28 33, 34
	Land hilly
	Soil 2nd rate

Township 14 N, Range 24 W, 6th P.M.

Chains	North between Secs 27 and 28 Va. 13° 24' E.
36,00	Ravine descends S.W.
40,00	Left post deposit charred Stake raised mound of earth with pits as per instructions for a 1/4 Sec Cor.
80,00	Left post deposit charred Stake raised mound of earth with pits as per instructions for a corner to Secs. 21, 22, 27, 28
	Land hilly
	Soil 2nd rate

Township 14 N, Range 24 W, 6th P.M.

Chains	East and West line between Secs. 22 and 27 Va. 13° 25' E.
30,00	Ravine descends S.W.
40,00	Left temporary 1/4 Sec Cor.
63,00	Ravine descends N.E.
79,86	I intersect N. and S. line 18 links South of the corner to Secs 22, 23, 26, 27 from which corner I run S. 89° 58' W. on true line between Secs. 22 and 27 Va. 13° 25' E.
39,93	Left post deposit charred Stake raised mound of earth with pits as per instructions for a 1/4 Sec Cor.
79,86	The corner to Secs. 21, 22, 27, 28
	Land hilly
	Soil 2nd rate

Township 14 N, Range 24 W 6th P.M.

Chains	
	North between Secs 21 and 22
	Va, 13° 25' E,
30,00	Ravine descend S, W
40,00	Set post deposit charred Stake raised mound of earth with pits as per instructions for a 1/4 Sec Cor
80,00	Set post deposit charred Stake raised mound of earth with pits as per instructions for a corner to Secs. 15, 16, 21, 22
	Land hilly
	Soil 2nd rate

Township 14 N, Range 24 W 6th P.M.

Chains	
	East on random line between Secs. 15 and 22
	Va, 13° 24 E,
24,00	Ravine descends N. E,
40,00	Set temporary 1/4 Sec Cor,
79,88	Intersect N. and S. line 22 links North of the corner to Secs, 14, 15, 21, 22 from which corner I run N. 89° ~~49'~~ 51' W, on true line between Secs 15 and 22
	Va, 13° 24' E,
39,94 ~~79,94~~	Set post deposit charred Stake raised mound of earth with pits as per instructions for a 1/4 Sec Cor
.98 79,88	The corner to Secs. 15, 16 21, 22
	Land hilly
	Soil 2nd rate

This should be 79.88 to agree with random line & with the map

Township 14 N, Range 24 W, 6th P.M.

chains	North between Secs 15 and 16 Va, 13° 24' E.
37,00	Ravine descend N, E,
40,00	Set post deposit charred Stake raised mound of earth with pits as per instructions for a 1/4 Sec Cor,
80,00	Set post deposit charred Stake raised mound of earth with pits as per instructions for a corner to Secs 9, 10, 15, 16
	Land hilly
	Soil 3rd rate

Township 14 N, Range 24 W, 6th P.M.

chains	East on random line between Secs, 10 and 15 Va, 13° 24' E,
24,00	Drain descends S, W,
40,00	Set temporary 1/4 Sec Cor,
48,00	Ravine descends S, W,
79,92	Intersect N and S, line 22 links South of the corner to Secs, 10, 11, 14, 15 from which corner I run S, 89° 51' W, on true line between Secs 10 and 15 Va, 13° 24' E,
39,96	Set post deposit charred Stake raised mound of earth with pits as per instructions for a 1/4 Sec Cor
79,92	The corner to Secs, 9, 10, 15 16,
	Land hilly
	Soil 2nd rate
	June 30th 1872

Township 14 N, Range 24 W, 6th P.M.

Chains	Notes
	North between Secs. 9 and 10 on, 13° 25' E
35,00	Ravine descends S.W.
40,00	Left post deposit charred Stake raised mound of earth with pits, as per instructions for a 1/4 Sec. Cor.
80,00	Left post deposit charred Stake raised mound of earth with pits as per instructions for a corner to Secs. 3, 4, 9, 10
	Land hilly
	Soil 2nd rate

Township 14 N, Range 24 W, 6th P.M.

Chains	Notes
	East on random line between Secs. 3 and 10 on, 13° 25' E
26,00	Ravine descends S.E.
40,00	Left temporary 1/4 Sec. Cor.
68,00	Ravine descends North
79,90	Intersect North S. line 18 links North of the Cor. to Secs. 2, 3, 10, 11 from which corner I run N. 89° 52' W. on true line between Secs. 3 and 10 on, 13° 25' E.
39,95	Left post deposit charred Stake raised mound of earth with pits as per instructions for a 1/4 Sec. Cor.
79,90	The corner to Secs. 3, 4, 9, 10.
	Land hilly
	Soil 2nd rate

Township 14 N, Range 24 W. 6th P.M.

chains	
	North on random line between Secs 3 and 4 — Va, 13° 25' E,
40,00	Set post for temporary 1/4 Sec, Cor,
80,10	Intersect North boundary of Township 12 links West of the corner to Secs, 3, 4, ~~33, 34~~ from which corner I run S, 5' W, on true line between Secs, 3 and 4
40.10	Va, 13° 25' E
~~80,10~~	Set post deposit, charred Stake raised Mound of earth with pits as per instructions for a 1/4 Sec Cor
80.10	Corner to Secs, 3, 4, 9, 10 Land hilly Soil 2 nd rate,

Township 14 N, Range 24 W. 6th P.M.

chains	
	North between Secs 32 and 33 Va, 13° 25' E,
20,00	Ravine Descends S 20° E
40,00	Set post deposit charred Stake raised mound of earth with pits as per instructions for a 1/4 Sec, Cor,
80,00	Set post deposit charred Stake raised mound of earth with pits as per instructions for a corner to Secs, 28, 29, 32 33, Land hilly Soil 2 nd rate

Township 14 N, Range 24 W, 6th P, M,

Chains	
	East on random line between Secs, 28 and 33 Va, 13° 25' E,
40,00	Set temporary 1/4 Sec Cor,
62,00 80,11	drain — course S E — Intersect N, and S line 20 links South of the Corner to Secs, 27, 28, 33, 34 from which corner I run S, 89° 51' W, on true line between Secs, 28 and 33 Va, 13° 25' E,
40,05 1/2	Set post deposit charred Stake raised mound of earth with pits as per instructions for a 1/4 Sec Cor,
80,11	The corner to Secs, 28, 29 32, 33 Land hilly Soil 2nd rate

Township 14 N, Range 24 W, 6th P, M,

Chains	
	North between Secs, 28 and 29 Va, 13° 25' E
31,00	Ravine descends S, W,
40,00	Set post deposit charred Stake raised mound of earth with pits as per instructions for a 1/4 Sec Cor,
80,00	Set post deposit charred Stake raised mound of earth with pits as per instructions for a corner to Secs, 20, 21, 28, 29, Land hilly Soil Soil 2nd rate

Township 14 N. Range 24 W. 6th P. M.

chains	East on random line between Secs. 21 and 28 Var. 13° 25' E.
40.00	Set temporary 1/4 Sec. Cor.
45.00	Ravine descends S.W.
79.96	Intersect N and S line 24 links North of the corner to Secs. 21, 22, 27, 28 from which corner I run N. 89° 50' W. on true line between Secs. 21 and 28 Var. 13° 25' E.
39.98	Set post deposit charred stake raised mound of earth with pits as per instructions for a 1/4 Sec. Cor.
79.96	The corner to Secs. 20, 21, 28, 29
	Land hilly
	Soil 2nd rate

Township 14 N. Range 24 W. 6th P. M.

chains	North between Secs. 20 and 21 Var. 13° 25' E.
40.00	Set post deposit charred stake raised mound of earth with pits as per instructions for a 1/4 Sec. Cor.
80.00	Set post deposit charred stake raised of earth with pits as per instructions for a corner to Secs. 16, 17, 20, 21
	Land hilly
	Soil 2nd rate.

Township 14 N, Range 24 W, 6th P.M.

Chains	
	East on random line between Secs. 16 and 21 Va. 13° 25' E
40,00	Set post ~~deposit charred Stake raised mound of earth with pits as per instructions for a 1/4 Sec. Cor.~~ for temporary 1/4 Sec. Cor
63,00	Ravine descends N. E.
80,08	Intersect N. and S. line 12 links North of the corner to Secs. 15, 16 21, 22, from which corner I am N. 89° ~~50~~ 55' W. on true line between Secs. 16, and 21 Va. 13° 25' E.
40,04	Set post deposit charred Stake raised mound of earth with pits as per instructions for a 1/4 Sec. Cor.
80,08	The corner to Secs 16, 17 20, 21,
	Land hilly
	Soil 2nd rate

Township 14 N, Range 24 W, 6th P.M.

Chains	
	North between Secs 16 and 17 Va. 13° 25' E.
40,00	Set post deposit charred Stake raised mound of earth with pits as per instructions for a 1/4 Sec. Cor.
80,00	Set post deposit charred Stake raised mound of earth with pits as per instructions for a corner to Secs. 8, 9, 16, 17
	Land hilly
	Soil 3rd rate.

Township 14 N. Range 24 W. 6th P. M.

Chains	
	East on random line between between Secs. 9 and 16 On, 1 & 25 1 E
40,00	Set temporary 1/4 Sec Cor
46,00	Ravine descends S.W.
80,16	Intersect N. and S. line 14 links South of the corner to Secs. 9, 10, 15, 16 from which corner Iron
	S. 89° 54' W. on true line between Secs. 9 and 16 On, 1 & 25 1 E.
40,08	Set post deposit charred stake raised mound of earth with pits as per instructions for a 1/4 Sec Cor.
80,16	The corner to Secs. 8, 9, 16, 17
	Land hilly
	Soil 2nd rate.

Township 14 N. Range 24 W. 6th P. M.

Chains	
	North between Sec 8 and 9 On, 1 & 24 W.
40,00	Set post deposit charred stake raised mound of earth with pits as per instructions for a 1/4 Sec Cor.
80,00	Set post deposit charred stake raised mound of earth with pits as per instructions for a corner to Secs. 4, 5, 8, 9
	Land hilly
	Soil 2nd rate.

Township 14 N, Range 24 W 6th P.M.

Chains	East on random line between Secs. 4 and 9 Var. 13° 25' E
26,00	Drain descends S.E.
40,00	Set temporary 1/4 Sector
79,94	Intersect N. and S. line 14 links South of the corner to Secs. 3, 4, 9, 10 from which corner I run S. 89° 54' W. on true line between Secs. 4 and 9 Var. 13° 25' E.
39,97	Set post deposit charred stake mixed mound of earth with pits, as per instructions for a 1/4 Sector
79,94	The corner to Secs. 4, 5, 8, 9

Land hilly
Soil 2nd rate.

Township 14 N, Range 24 W 6th P.M.

Chains	North on random line between Secs. 4 and 5 Var. 13° 25' E
40,00	Set temporary 1/4 Sector,
80,16	Intersect North boundary of township 20 links West of the corner, to Secs. 4, 5, 8, 9, from which corner I run S. 89 W. on true line between Secs. 4 and 5 Var. 13° 25' E,
40,16	Set post deposit charred stake mixed mound of earth with pits as per instructions for a 1/4 Sector,
80,16	The corner to Secs. 4, 5, 8, 9,

Land rolling
Soil 2nd rate,

July 1st 1872

Township 14 N Range 24 W 6th P.M.

Chains	North between Secs 31 and 36, Var. 18° 25' E
40.00	Set post deposit charcoal Stake raised mound of earth with pits as per instructions for a 1/4 Sec Cor,
80.00	Set post deposit charred Stake raised mound of earth with pits as per instructions for a corner to Sec 29 30, 31, 32
	Land rolling Soil 2nd rate,

Township 14 N Range 24 W 6th P.M.

Chains	East on random line between Secs, 29, and 32 Var, 18° 25' E
36.00	Ravine descends South
40.00	Set temporary 1/4 Sec Cor,
80.08	Intersect N. and S. line 12 links North of the corner to Secs, 28 29, 32, 33 from which Corner mn N. 89° 55' W. on true line between Secs, 29 and 32 Var, 18° 25' E.
40.04	Set post deposit charred Stake raised mound of earth with pits as per instructions for a 1/4 Sec Cor,
80.08	The corner to Secs, 29, 30, 31, 32 Land hilly Soil 2nd rate

Township 14 N, Range 24 W, 6th P.M.

Chains	West on random line between Secs, 30 and 31 Ow, 13° 25' E
40,00	Set post for temporary 1/4 Sec Cor.
70,00	Bluffs bearing N.W. and S.E.
77,50	Intersect West Boundary of township 18 links North of the corner to Secs 30, 31, ~~25, 36,~~ from which corner I run N, 89° 52' E, on true line between Secs 30, and 31 Ow, 13° 25' E
37,50	Set post, deposit charred Stake raised Mound of earth with pits as per instructions for a 1/4 Sec Cor
77,50	The corner to Secs. 30, 31 29, 32
	Land hilly
	Soil 2 nd rate

Township 14 N, Range 24 W, 6th P.M.

Chains	North between Secs 29 and 30 Ow, 13° 25' E
28,00	Ravine descends S.E.
40,00	Set post deposit charred Stake raised mound of earth with pits as per instructions for a 1/4 Secs, Cor.
63,00	Drain descends S.E.
80,00	Set post deposit charred Stake raised mound of earth with pits as per instructions for a corner to Secs, 19, 20 29, 30,
	Land hilly
	Soil 2 nd rate.

Township 14 N. Range 24 W. 6th P.M.

Chains	East on random line between Secs 20 and 29 Va. 13° 25' E.
20.00	Ravine descends S.E.
40.00	Set post for temporary 1/4 Sec. Cor.
80.11	Intersect N and S. line 8 links North of the corner to Secs. 20, 21, 28, 29, from which corner I run N. 89° 57' W. on true line between Secs. 20 and 29 Va. 13° 25' E.
40.05½	Set post deposit charred Stake raised mound of earth with pits as per instructions for a 1/4 Sec. Cor.
80.11	The corner to Secs. 19, 20, 29, 30
	Land - rolling
	Soil 2nd rate

Township 14 N. Range 25' E.

Chains	West on random line between Secs. 19 and 30 Va. 13° 25' E.
40.00	Set temporary 1/4 Sec. Cor
67.00	Ravine descends S. E.
76.00	Ravine descends S. E.
77.80	Intersect West boundary of Township 12 links South of the corner to Secs. 19, 30, ~~24~~ ~~25~~ from which corner I run S. 89° 55' E. on true line between Secs. 19 and 30 Va. 13° 25' E.
37.80	Set post deposit charred Stake raised mound of earth with pits as per instructions for a 1/4 Sec. Cor.
77.80	The corner to Secs. 19, 20, 29, 30
	Land hilly
	Soil 2nd rate.

Lou

chains

40,00
46,00
80,16

40,08

80,16

Township 14 N, Range 24 W, 6th P.M.

chains	North between Secs 19 and 20 Va. 13° 25' E
38,00	Ravine descends S.E.
40,00	Set post deposit charred Stake raised mound of earth with pits as per instructions for a 1/4 Sec Cor
80,00	Set post deposit charred Stake raised mound of earth with pits as per instructions for a corner to Secs 17, 18, 19, 20
	Land hilly
	Soil 2nd rate

Township 14 N, Range 24 W, 6th P.M.

chains	East on random line between Secs. 17 and 20 Va. 13° 25' E
40,00	Set temporary 1/4 Sec Cor,
79,88	Intersect N and S, line 16 links South of the corner to Secs. 16, 17, 20, 21 from which corner I run S 89° 53' W, on true line between Secs. 17 and 20 Va. 13° 25' E
39,94	Set post deposit charred Stake raised mound of earth with pits as per instructions for a 1/4 Sec Cor
79,88	The corner to Secs 17, 18, 19, 20
	Land hilly
	Soil 2nd rate

Lou

chains

40,00
46,00
80,16

40,08

80,16

Township 14 N, Range 24 W, 6th P.M.

Chains	
	West on random line between Secs. 18 and 19 Va. 13° 25' E.
40,00	Set temporary 1/4 Sec Cor.
77,63	Intersect west boundary of township 16 links North of the corner to Secs. 18, 19 ~~13, 24~~ from which corner I run N. 89° 53' E. on true line between Secs. 18 and 19 Va. 13° 25' E.
37,63	Set post deposit charred Stake raised mound of earth with pits as per instructions for a 1/4 Sec Cor.
77,63	The corner to Secs. 17, 18 19, 20
	Land rolling table land. Soil 2nd rate

Township 14 N, Range 24 W, 6th P.M.

Chains	
	North between 17 and 18 Va. 13° 25' E.
30,00	Drain descends N.W.
40,00	Set post deposit charred Stake raised mound of earth with pits as per instructions for a 1/4 Sec Cor.
80,00	Set post deposit charred Stake raised mound of earth with pits as per instructions for a corner to Secs. 7, 8 17, 18
	Land very rolling Soil 2nd rate

Township 14 N. Range 24 W. 6th Dm

Chains	
	East on random line between Secs. 8 and 17 Va. 13° 25' E
40.00	Set temporary 1/4 Sec. Cor
80.12	Intersect N. and S. line 14 links South of the corner to Secs 8, 9, 16, 17 from which corner I run S. 89° 54' W. on true line between Secs. 8 and 17 Va. 13° 25' E
40.06	Set post deposit charred Stake raised mound of earth with pits as per instructions for a 1/4 Sec. Cor
80.12	The corner to Secs. 7, 8, 17, 18. Land hilly Soil 2nd rate.

Township 14 N. Range 21 W. 6th Dm

Chains	
	West on random line between Secs 7 and 18 Va. 13° 25' E.
40.00	Set post for temporary 1/4 Sec. Cor.
77.60	Intersect West Boundary of township 18 links North of the corner to Secs. 7, 18 ~~12, 13~~ from which corner I run N. 89° ~~54'~~ 52' E. on true line between Secs. 7 and 18 Va. 13° 25' E.
37.60	Set post deposit charred Stake raised mound of earth with pits as per instructions for a 1/4 Sec. Cor
77.60	The corner to Secs. 7, 8, 17, 18 Land hilly Soil 2nd rate.

Township 14 N. Range 24 W. 6th P. M.

chains	North between Secs. 7 and 8 Va. 13° 25' E.
40,00	Set post deposit charred Stake raised mound of earth with pits as per instructions for a 1/4 Sec. Cor.
80,00	Set post deposit charred Stake raised mound of earth with pits as per instructions for a corner to Secs. 5, 6 7, 8
	Land very rolling
	Soil 2 nd rate

Township 14 N. Range 24 W. 6th P. M.

chains	East on random line between Secs. 5 and 8 Va. 13° 25' E.
40,00	Set temporary 1/4 Sec. Cor.
80,20	Intersect N and S. line 10 links North of the corner to Secs. 4, 5, 8, 9, from which corner I run
	N. 89° 56 W. on true line between Secs. 5 and 8 Va. 13° 25' E.
40,10	Set post deposit charred Stake raised mound of earth with pits as per instructions for a 1/4 Sec. Cor.
80,20	The corner to Secs. 5, 6, 7, 8.
	Land very rolling
	Soil 2 nd rate

Township 14 N, Range 24 W, 6th P.M.

Chains	
	West on random line between Secs, 6 and 7 Va, 13° 25' E
40,00	Set temporary 1/4 Sec Cor
61,00	Ravine descends N, E,
77,30	Intersect West boundary of township 8 links South of the corner to Secs 6, 7, ~~1, 12~~ from which corner I run S, 89° 57' E, on true line between Secs. 6 and 7 Va, 13° 25' E
37,30	Set post, deposit, charred Stake raised mound of earth with pits as per instructions for a 1/4 Sec Cor ~~7, 8~~
77,30	The cor to Secs 5, 6, 7, 8 Land hilly Soil 2nd rate

Township 14 N Range 24 W, 6th P.M.

Chains	
	North on random line between Secs, 5 and 6 Va, 13° 25' E,
40,00	Set post for temporary 1/4 Sec Cor
79,91	Intersect North boundary of township 18 links West of the corner to Secs 5, 6, ~~31, 32~~ from which corner I run S, 8' W, on true line between Secs, 5 and 6 Va, 13° 25' E,
39,91	Set post deposit charred Stake raised mound of earth with pits as per instructions for a 1/4 Sec Cor
79,91	The corner to Secs 5, 6, 7, 8, Land very rolling Soil 2nd rate.

July 2nd 1872

Township 14 N Range 24 W 6th P.M.

Chains	General description This township is hilly and considerably broken with Canyons and Ravines. There is a little tableland in the Southwestern portion and a strip of gently rolling prairie along the North Line There is no durable water in the township and no timber except a few scattering cedars in the Canyons.

List of Names see page 65
Oaths of Assistants see page 67
Oath of Surveyor see page 69

Surveyor General's Office
Plattsmouth Sept 6th 1872

The foregoing Field Notes of the Survey of Subdivision lines of Township No 14 North of ~~the base line~~ Range No 24 West of the 6th Principal Meridian in the State of Nebraska executed by J. B. Park Deputy Surveyor under Joint Contract No 53. dated May 10th 1872 wherein J. B. Park and H. C. Campbell are Joint Contractors having been critically examined the necessary corrections and explanations made. The said Field Notes and the Surveys they describe are hereby approved

E. E. Cunningham
Surveyor General

the true and original field notes of Such Survey

J. W. Park
Deputy Surveyor

Subscribed in my presence and sworn to before me this 8th day of July A.D. 1872
O. R. Goodale
Notary Public

List of Names

The following is a list of the names of individuals employed to assist J B Park deputy Surveyor in Surveying and Subdividing Township 14 North of the Base line of Range 24 West of the 6th Prin Mer. Showing the respective capacities in which they Severally acted

Corson Harris } Chainman
A. Cowell }
W. E. Edgar } Axemen or
B. B. Nuthank } Moundmen

We hereby certify that we assisted J. B. Park Deputy Surveyor in Surveying and Subdividing Township 14 North of the Base line, of Range 24 West of the the 6th Prin. Mer. and that to the best of our Knowledge and belief the said Township has been faithfully Surveyed and the boundary monuments planted according to the instructions furnished by the Surveyor

C Harris Axeman
A Cowell Chainman
W Edgar Axeman
B.B. Unthank Moundmen

Sworn to in my presence and Sworn before me this 3rd day of July 1872

O. R. Goodale
Notary Public

I, J. B. Park deputy surveyor do solemnly swear that, in pursuance of a joint contract with E. E. Cunningham Surveyor General for the District of Nebraska and Iowa, bearing date the 10th day of May 1872 I have well, faithfully and truly in my own proper person and in strict conformity with the Surveying Manual the instructions furnished by the Surveyor General and the laws of the United States Surveyed all those parts or portions of Township 14 N. of the base line of Range 24 W. of the 6th Prin. Mer. as are represented in the foregoing field notes as having been Surveyed under my direction; and I do further solemnly swear that all the corners of said Survey have been established and

perpetuate in strict accordance with the Surveying manual and the printed instructions, and that the foregoing are the true and original field notes of such Survey

Josiah B Park
depty Surveyor

State of Nebraska
Lincoln County ss.

Sworn to and Subscribed in my presence this 3rd day of July 1872

O R Goodale
Notary Public

Town 15 Range 24 W

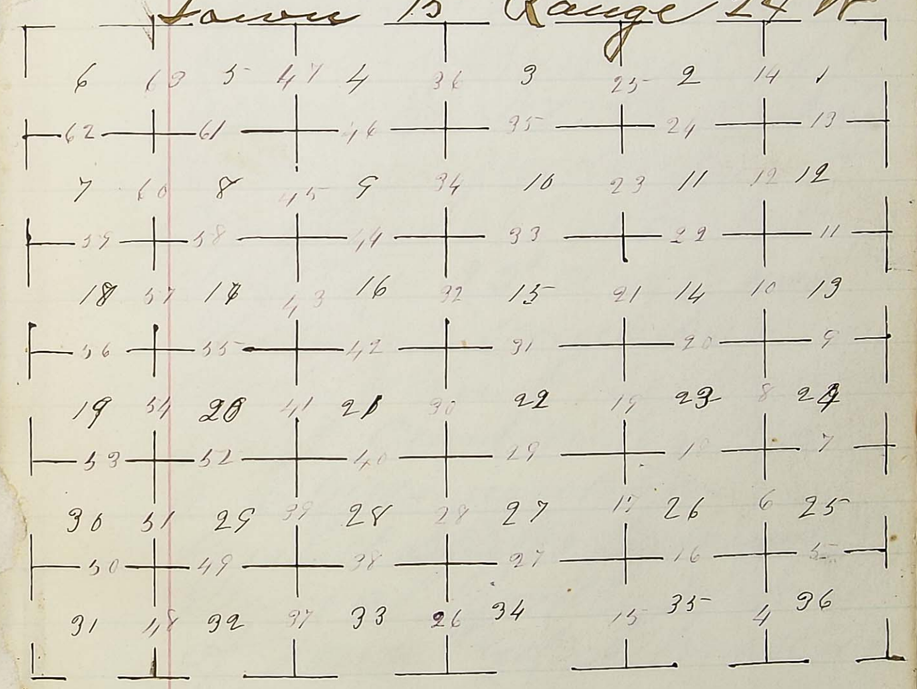

Field Notes of the
Subdivisional lines of
Township 15 North of the
base line of Range No 24
West of the 6th Principal
Meridian in the State of
Nebraska Surveyed by
James E North deputy
Surveyor under Joint
Contract No 55 bearing
date the 23d day of June 1872
wherein James E North
and John P Beckwars
joint contractors with
E. E. Cunningham
United States Surveyor
General for the District
of Iowa and Nebraska

Survey began Oct 22-1872

Survey Completed Oct 26-1872

Names and duties of assistants

S. H. Lang, chainman
Joseph Strother, chainman
R. Rossiter, Cornerman
C. H. Webster, Cornerman
Weston Rhone, Flagman

Township 15 N. R 24 W

To determine the proper adjustment of my Compass for subdividing this Township I begin at the corner of Townships 14 and 15 North Ranges 23 & 24 W and run North on blank line along the East Boundary of sec 36

Va 13° 15' E

39.96 To a point 3 lks West of the 114 sec cor.

79.95 To a point 6 lks West of the corner to ~~Townships~~ secs 25 and 36

To retrace this line or run parallel thereto my Compass must be adjusted to a variation of 13° 12' East

Subdivision Commenced

Oct. 22. 1872

Township 15 N.R. 24 West

From the corner to Sections 1, 2, 35 and 36 on the South Boundary of the Township 9 mm

North between Secs. 35 & 36
Va 13° 12' E.

40.00 Set post deposited charred stake and raised mound of earth with pits as per instructions for 1/4 Sec Cor

80.00 Set post deposited charred stake and raised mound of earth with pits as per instructions for corner to Sections
25, 26, 35 and 36.

Land Broken clay hills
Soil third rate

Township 15 N.R. 24 West

East on random line
between Secs. 25 & 36
Va 13° 12' E.

37.30 Drain course S.E.

40.00 Set temporary 1/4 Sec. cor.

80.14 Intersect East Boundary 10 lks North of the corner to Sections 25 and 36 from which corner
9 mm

N 89° 56' West on true line
between Secs. 25 & 36
Va 13° 12' E.

40.07 Set post deposited charred stake and raised mound of earth with pits as per instructions for 1/4 Sec. cor.

80.14 The corner to Sections
25, 26, 35 and 36

Land
High Broken clay hills
Soil Third rate

Township 15 N.R. 24 West

North between Secs. 25 & 26
On 13° 12' E.

40.00 Set post deposited chamd
Stake and raised mound
of earth with pits as per
Instructions for 1/4 Sec cor.

80.00 Set post deposited Chamd
Stake and raised mound
of earth with pits as per
Instructions for corner
to Sections
23. 24. 25 and 26

Land.
High Broken clay hills
Soil Third rate

Township 15 N.R. 24 West

East on random line
between Secs. 24 & 25
On 13° 12' E.

18.78 Drawn Course North

40.00 Set temporary 1/4 Sec. cor.

80.34 Intersect East boundary
14 lks North of the corner to
Sections 24 and 25
From which Corner
Bears
N 89° 54' West on true line
between Secs. 24 & 25
On 13° 12' E.

40.17 Set post deposited chamed
Stake and raised mound
of earth with pits as per
Instructions for 1/4 Sec. cor.

80.34 The corner to Sections
23. 24. 25 and 26

Land
High Broken clay hills
Soil Third rate

Township 15 N.R. 24 West

North between Secs. 23 & 24
Va 13° 12' E.

28.00 Leave High Broken clay Hills
and Enter Gently Roll-Upland
40.00 Set post deposited charred
Stake and raised Mound
of earth with pits as per
instructions for —
1/4 Sec. cor.
49.00 Drain Course N.E.
80.00 Set post deposited charred
Stake and raised Mound
of earth with pits as per
Instructions for Corner
to Sections
13. 14. 23 and 24

Land. Clay Hills 3rd rate
Rolling Second rate

Township 15 N.R. 24 West

East on random line
between Secs. 13 and 24
Va 13° 12' E.

9.00 Drain Course North
40.00 Set temporary 1/4 Sec cor.
80.18 Intersect East boundary
5 lks North of the corner
to Sections 13 and 24
from which Corner
Open
N 89° 58' West on true line
between Secs. 13 & 24
Va 13° 12' E.
40.09 Set post deposited charred
Stake and raised Mound
of earth with pits as per
instructions for 1/4 Sec cor
80.18 The Corner to Sections
13. 14. 23 and 24

Land. Gently rolling & Sandy
Soil Second rate

Township 15 N. R. 24 West

North between Secs. 13 and 14
Va 13° 12' E.

28.00 Organ Course N.W.
40.00 Set post deposited charred stake and raised mound of earth with pits as per instructions for 1/4 sec. cor.
80.00 Set post deposited charred stake and raised mound of earth with pits as per instructions for corner to sections 11, 12, 13 and 14

Sand Gritty rolling & Sandy Soil Third rate

Township 15 N. R. 24 West

East on random line between Secs. 12 and 13
Va 13° 12' E.

40.00 Set temporary 1/4 sec. cor.
80.04 Intersect East boundary 16 lks North of the corner to Sections 12 and 13 from which corner
Run
N 89° 53' West on the line between Secs. 12 & 13
Va 13° 12' E.
40.02 Set post deposited charred stake and raised mound of earth with pits as per instructions for 1/4 sec. cor.
80.04 The corner to Sections 11, 12, 13 and 14

Sand Gritty rolling & Sandy Soil Third rate

Township 15 N.R. 24 West

North between Secs. 11 and 12
Va 13° 12' E.

40.00 Set post deposited charred stake and raised mound of earth with pits as per instructions for 1/4 Sec. cor.

62.00 Organ course N.E.

80.00 Set post deposited charred stake and raised mound of earth with pits as per instructions for corner to Sections 1. 2. 11. and 12

Land Gently rolling & Sandy Soil Second rate

Township 15 N.R. 24 West

East on random line between Secs. 1 and 12
Va 13° 12' E.

40.00 Set temporary 1/4 sec. cor.

80.10 Intersect East boundary 20 lks North of the corner to Sections 1 and 12 from which corner Bears
N 89° 57' West on true line between Secs. 1 & 12
Va 13° 12' E.

40.05 Set post deposited charred stake and raised mound of earth with pits as per instructions for 1/4 sec. cor.

80.10 The corner to Sections 1. 2. 11 and 12

Land Gently rolling & Sandy Soil Second rate

Township 15 N. R. 24 West

North, on random line
between Secs. 1 and 2
Va 13° 12' E.

40.00 Set temporary 1/4 Sec cor.
80.14 Intersect North boundary
14 lks West of the Corner to
Sections 1 and 2
from which Corner
Open
South 6 West on true line
between Secs. 1 and 2
Va 13° 12' E

40.14 Set post deposited charred
stake and raised mound of
Earth with pits as per
instructions for 1/4 Sec cor

80.14 The Corner to Sections
1, 2, 11 and 12

Land Gently rolling & Sandy
Soil third rate

Township 15 N. R. 24 West

North between Secs. 34 and 35
Va 13° 12' E.

40.00 Set post deposited charred
stake and raised mound of
Earth with pits as per
instructions for 1/4 Sec cor.

80.00 Set post deposited charred
stake and raised mound of
Earth with pits as per
instructions for Corner to
Sections
26, 27, 34 and 35

Land High Rolling Hills
Soil third rate

Township 15 N.R. 24 West

East on random line
between Secs. 26 and 35
Va 13°72' E.

20.00 Drain course S.E
40.00 Set temporary 1/4 sec cor
80.16 Intersect N & S line ~~20~~ 18 lks
South of the corner to Secs.
25. 26. 35 and 36
from which corner
Iron
S 89°52' West on true line
between Secs. 26 & 35
Va 13°72' E
40.08 Set post deposited charred
stake and raised mound
of earth with pits as per
instructions for 1/4 sec cor,
80.16 The corner to Sections
26. 27. 34 and 35

High Broken clay Hills
Soil third rate

Township 15 N.R. 24 West

North between Secs. 26 and 27
Va 13°72' E.

40.00 Set post deposited charred
stake and raised mound of
earth with pits as per
instructions for 1/4 sec. cor,
42.00 Drain course N.W
80.00 Set post deposited charred
stake and raised mound of
earth with pits as per
instructions for corner
to Sections
22. 23. 26 and 27

Land Broken
Soil Third rate

16

Township 15 N.R. 24 West

East on random line
between Secs. 23 and 26
Va 13° 12' E.

40.00 Set temporary ¼ Sec. cor.

20. 45.00 Deep canon course N.E.

40. 80.06 Intersect N & S line ~~Sec~~ 28 like
80. South of the corner to
Secs. 23, 24, 25 and 26
from which corner
Sun
S 89° 48' West on true line
between Secs. 23 & 26
Va 13° 12' E.

40.03 Set post deposited charred
4 stake and raised mound
of earth with pits as per
instructions for ¼ Sec. cor

80.06 The corner to Sections
8 22, 23, 26 and 27.

Land Broken Clay Hills
Soil third rate

Township 15 N.R. 24 West

North between Secs. 22 & 23
Va 13° 12' E.

10.00 Deep canon 5 chs. wide. filled
with Ash and Elm timber. Very
heavy course N.E.

40.00 Set post deposited charred
stake and raised mound
of earth with pits as per
instructions for ¼ Sec. cor.

80.00 Set post deposited charred
stake and raised mound
of earth with pits as per
instructions for corner to
Sections
14, 15, 22 and 23

Land Clay hills
Soil third rate

Township 15 N.R. 24 West

East on random line
between Secs. 14 and 23
Va 13° 12' E.

40.00 Set temporary ¼ Sec. Cor.

80.20 Intersect North & South line
24 lks South of the Corner to
Secs. 13. 14. 23 and 24
from which Corner
Bears
S 89° 50' West on true line
between Secs. 14 & 23
Va 13° 12' E.

40.10 Set post deposited charred
stake and raised mound of
Earth with pits as per
Instructions for ¼ Sec. Cor.

80.20 The corner to Sections
22. 23. 26 and 27

Land rolling
Soil Third rate

Township 15 N.R. 24 West

North between Secs. 14 & 15
Va 13° 12' E.

40.00 Set post deposited charred
stake and raised mound
of earth with pits as per
Instructions for ¼ Sec. Cor.

80.00 Set post deposited charred
stake and raised mound
of earth with pits as per
Instructions for Corner
to Sections
10. 11. 14 and 15

Land rolling and Sandy
Soil Third rate

Township 15 N.R. 24 West

East on random line
between Secs. 11 & 14
Va 13° 12' E.

40.00 Set temporary 1/4 Sec cor.
75.00 Grade Cross North
80.30 Intersect North & South line
28 lks South of the corner to
Secs. 11, 12, 13 and 14
From which Corner
Bears
S 89° 48' West on true line
between Secs. 11 & 14
Va 13° 12' E.

40.15 Set post deposited charred
stake and raised mound
of earth with pits as per
Instructions for 1/4 Sec cor
80.30 The corner to Sections
10. 11. 14 and 15

Land rolling & sandy
Soil Third rate

Township 15 N.R. 24 West

North between Secs. 10 and 11
Va 13° 12' E.

40.00 Set post deposited charred
stake and raised mound of
earth with pits as per
instructions for 1/4 Sec cor.
80.00 Set post deposited charred
stake and raised mound of
earth with pits as per
Instructions for Corner to
Sections
2. 3. 10 and 11

Rolling and Sandy
Third rate

Township 15 N.R. 24 West

East on random line
between Secs. 2 & 11
Va 13°12' E.

40.00 Set temporary 1/4 Sec. cor
80.20 Intersect N. & S. line 16 lks
South of the corner to
Secs. 1, 2, 11 and 12
from which corner
Oak
S 89°53' West on true line
between Secs. 2 & 11
Va 13°12' E.

40.10 Set post deposited charred
stake and raised mound
of earth with pits as per
instructions for 1/4 Sec. cor.
80.20 The corner to Sections
2, 3, 10 and 11

Land rolling & Sandy
Soil Third rate

Township 15 N.R. 24 West

North on random line
between Secs. 2 and 3
Va 13°12' E.

40.00 Set temporary 1/4 Sec cor
80.30 Intersect North Boundary
40 lks West of the corner to
Sections 2 and 3
from which corner
Pine
South 17' West on true line
between Secs. 2 & 3
Va 13°12' E

40.30 Set post deposited charred
stake and raised mound of
Earth with pits as per
instructions for 1/4 Sec. cor.
80.30 The corner to Sections
2, 3, 10 and 11

Land rolling & Sandy
Soil Third rate

Township 15 N.R. 24 West

North between Secs. 33 & 34
Va 13°15' E.

40.00 Set post deposited charred stake and raised mound of Earth with pits as per instructions for 1/4 Sec. cor

80.00 Set post deposited charred stake and raised mound of earth with pits as per Instructions for Corner to Sections
27. 28. 33 and 34

Land Broken Clay hills
Soil third rate

Township 15 N.R. 24 West

East on random line
between Secs. 27 and 34
Va 13°15' E.

40.00 Set temporary 1/4 Sec. cor

66.00 Deep Canon course North

79.64 Intersect North & South line 14 lks South of the corner to Sections. 26. 27. 34 and 35 from which corner Iron
S 89°54' West on true line
between Secs. 27 & 34
Va 13°15' E.

39.82 Set post deposited charred stake and raised mound of Earth with pits as per instructions for 1/4 Sec. cor

79.64 The Corner to Sections
27. 28. 33 and 34

Land Broken Clay hills
Soil third rate

Township 15 N.R. 24 West

North between Secs. 27 and 28
Va 13°15' E.

40.00 Set post deposited charred stake and raised mound of Earth with pits as per instructions for 1/4 Sec cor

80.00 Set post deposited charred stake and raised mound of earth with pits as per Instructions for corner to Sections
21, 22, 27 and 28

Land Broken clay hills
Soil Third rate

Township 15 N.R. 24 West

East on random line
between Secs. 22 & 27
Va 13°15' E.

40.00 Set temporary 1/4 Sec. cor

70.00 Deep Ravine course North
Some heavy ash timber about
5 chains South of the line

7968 Intersect North & South line
22 lks South of the corner to
Sections 22, 23, 26 and 27
from which corner
Trunc
S 89°51' West on true line
between Secs. 22 & 27
Va 13°15' E.

3984 Set post deposited charred
stake and raised mound of
Earth with pits as per
instructions for 1/4 Sec. cor.

7968 The corner to Sections
21, 22, 27 and 28

Land Broken clay hills
Soil third rate

Township 15 N.R. 24 West

North between Secs. 21 and 22
Va 13° 15' E.

40,00 Set post deposited charred
stake and raised mound
of earth with pits as per
instructions for 1/4 Sec Cor

80,00 Set post deposited charred
stake and raised mound
of earth with pits as per
instructions for Corner
to Sections
15. 16. 21 and 22

Land.
Broken Clay hills
Soil third rate

Township 15 N.R. 24 West

East on random line
between Secs. 15 and 22
Va 13° 15' E

40,00
Set temporary 1/4 Sec. Cor.

79,56 Intersect North and South
line 30 lks South of the corner
to Secs. 14. 15. 22 and 23
from which Corner
Gunn
S 89° 47' West on true line
between Secs. 15 & 22
Va 13° 15' E.

39,78 Set post deposited charred
stake and raised mound of
Earth with pits as per
instructions for 1/4 Sec Cor.

79,56 The Corner to Sections
15, 16, 21 and 22

Land Gently rolling
Soil third rate

Township 15 N.R. 24 West

North between Secs. 15 & 16
Va 13°75' E.

4000 Set post deposited charred stake and raised mound of Earth with pits as per instructions for 1/4 Sec cor

8000 Set post deposited charred stake and raised mound of earth with pits as per instructions for corner to Sections 9, 10, 15 and 16

Land Gently Rolling & Sandy
Soil third rate

Township 15 N.R. 24 West

East on random line between Secs. 10 and 15
Va 13°75' E.

4000 Set temporary 1/4 Sec cor

7962 Intersect N & South line 18 lks South of the corner to Sections 10, 11, 14 and 15 from which corner I run

S 89°52' West on true line between Secs. 10 & 15
Va 13°75' E.

3981 Set post deposited charred stake and raised mound of Earth with pits as per instructions for 1/4 Sec cor

7962 The corner to Sections 9, 10, 15 and 16

Land Gently rolling & Sandy
Soil third rate

Township 15 N.R. 24 West

North between Secs. 9 and 10
Va 13° 15' E.

40.00 Set post deposited charred stake and raised mound of Earth with pits as per instructions for 1/4 Sec cor

80.00 Set post deposited charred stake and raised mound of Earth with pits as per Instructions for Corner to Sections
3. 4. 9 and 10

Land Gently rolling & Sandy.
Soil third rate

Township 15 N.R. 24 West

East on random line between Secs. 3 and 10
Va 13° 15' E

~~40.00 Set post deposited charred stake and raised mound of earth with pits as per~~

40.00 Set temporary 1/4 Sec cor

79.80 Intersect N & S. line 34 lks South of the corner to Secs. 2, 3, 10 and 11 from which Corner I run
S 89° 45' West on true line between Secs. 3 & 10
Va 13° 15' E

3990 Set post deposited charred stake and raised mound of earth with pits as per instructions for 1/4 Sec cor

7980 The corner to Sections 3. 4. 9 and 10

Land Gently rolling & Sandy
Soil third rate

Township 15 N.R. 24 West

North on random line between Secs. 3 & 4
Va 13° 15' E.

40.00 Set temporary 1/4 Sec. cor
80.42 Intersect North Boundary
20 lks West of the corner
to Sections 3 and 4
from which corner
I run
South 9' West on true line
between Secs. 3 & 4
Va 13° 15' E

40.42 Set post deposited charred
stake and raised mound
of earth with pits as per
instructions for 1/4 Sec. cor
80.42 The corner to Sections
3. 4. 9 and 10

Land Gently rolling and
Sandy Soil third rate

Township 15 N.R. 24 West

North between Secs. 32 and 33
Va 13° 15' E.

40.00 Set post deposited charred
stake and raised mound of
Earth with pits as per
instructions for 1/4 Sec. cor
80.00 Set post deposited charred
stake and raised mound
of earth with pits as per
Instructions for corner
to Sections
28. 29. 32 and 33

Land High Broken
Clay hills
Soil third rate

Township 15 N.R. 24 West

East on random line
between Secs. 28 and 33
Vc 13°15' E.

3400 Drain Course S.E.
40.00 Set temporary 1/4 Sec Cor
7988 Intersect North and South
line 20 lks South of the Corner
to Secs. 27, 28, 33 & 34
from which corner
I run
S 89°51' West on true line
between Secs. 28 & 33
Vc 13°15' E.
3994 Set post deposited charred
stake and raised mound
of earth with pits as per
instructions for 1/4 Sec Cor
7988 The corner to Sections
28, 29, 32 and 33

Land High Broken clay
hills. Soil third rate

Township 15 N.R. 24 West

North between Secs. 28 & 29
Vc 13°15' E.
40.00 Set post deposited charred
stake and raised mound
of earth with pits as per
instructions for 1/4 Sec Cor
80.00 Set post deposited charred
stake and raised mound
of earth with pits as per
Instructions for Corner
to Sections
20, 21, 28 and 29

Land High Broken
clay hills.
Soil third rate

Township 15 N.R. 24 West

East on random line
between Secs. 21 & 28
Va 13° 15' E

40,00 Set temporary 1/4 sec cor
7990 Intersect North & South
line 18 lks south of the
corner to Secs. 21, 22, 27
and 28.
from which corner
I run
S 89° 52' West on true line
between Secs. 21 & 28
Va 13° 15' E.
3995 Set post deposited charred
stake and raised mound
of earth with pits as per
instructions for 1/4 sec. cor.
7990 The corner to Sections
20, 21, 28 and 29

Land Broken clay hills
Soil third rate

Township 15 N.R. 24 West

North between Secs. 20 and 21
Va 13° 15' E.
40,00 Set post deposited charred
stake and raised mound
of earth with pits as per
instructions for 1/4 sec. cor.
80,00 Set post deposited charred
stake and raised mound
of earth with pits as per
instructions for corner
to Sections
16, 17, 20 and 21

Land, Sand Hills
Soil 3rd rate

Township 15 N.R. 24 West

East on random line
between Secs. 16 & 21
Va 13°15' E.

40,00 Set temporary 1/4 Sec cor
79.82 Intersect North & South
line 16 lks South of the Corner
to Secs. 15, 16, 21 and 22
from which Corner
Drum
S 89°53' West on true line
between Secs. 16 & 21
Va 13°15' E

39.91 Set post deposited charred
Stake and raised mound
of earth with pits as per
instructions for 1/4 Sec cor,
79.82 The Corner to Sections
16, 17, 20 and 21

Land rolling & sandy
Soil third rate

Township 15 N.R. 24 West

North between Secs. 16 & 17
Va 13°15' E

40,00 Set post deposited charred
Stake and raised mound
of earth with pits as per
instructions for 1/4 Sec cor,
80,00 Set post deposited charred
Stake and raised mound
of earth with pits as per
Instructions for corner
to Sections
8, 9, 16 and 17

Land rolling & sandy
Soil third rate

Township 15 N.R. 24 West

East on random line
between Secs. 9 and 16
Va 13° 15' E

125 Drain Course N.W.
40.00 Set temporary 1/4 Sec cor.
79.90 Intersect North and South
line 26 lks south of the corner
to Secs. 9, 10, 15 and 16
from which corner
I run
S 89° 49' West on true line
between Secs. 9 and 16
Va 13° 15' E.
39.95 Set post deposited charred
Stake and raised mound
of earth with pits as per
instructions for 1/4 Sec cor.
79.90 The corner to Sections
8, 9, 16 and 17

Land rolling & Sandy
Soil Third rate

Township 15 N.R. 24 West

North between Secs. 8 and 9
Va 13° 15' E.

3.00 Drain Course N.W.
40.00 Set post deposited charred
Stake and raised mound
of earth with pits as per
instructions for 1/4 Sec. cor.
80.00 Set post deposited charred
Stake and raised mound
of earth with pits as per
Instructions for corner
to Sections
4, 5, 8 and 9

Land rolling and Sandy
Soil third rate

Township 15 N.R. 24 West

East on random line
between Secs. 4 and 9
Va 13°15' E.

40.00 Set temporary 1/4 sec cor
79.96 Intersect North and South
line 16 lks South of the
Corner to Sections 3, 4,
9 and 10
from which Corner
I run
S 89°53' West on true line
between Secs. 4 & 9
Va 13°15' E.

39.98 Set post deposited charred
Stake and raised mound
of earth with pits as per
instructions for 1/4 sec. cor
79.96 The Corner to Sections
4, 5, 8 and 9

Land rolling & Sandy
Soil Third rate

Township 15 N.R. 24 West

North on random line
between Secs. 4 and 5
Va 13°15' E.

40.00 Set temporary 1/4 sec cor
80.50 Intersect North Boundary
10 lks West of the Corner
to Sections 4 and 5
from which corner
I run
South 4' West on true line
between Secs. 4 & 5
Va 13°15' E.

40.50 Set post deposited charred
Stake and raised mound
of Earth with pits as per
instructions for 1/4 sec. cor
80.50 The Corner to Sections
4, 5, 8 and 9

Land rolling & Sandy
Soil Third rate

Township 15 N.R. 24 West

North between Secs. 31 and 32
Va 13° 78' E.

40.00 Set post deposited charred stake and raised mound of Earth with pits as per instructions for 1/4 Sec. cor.

80.00 Set post deposited charred stake and raised mound of Earth with pits as per Instructions for Corner to Sections
29, 30, 31 and 32

Land rolling & sandy
Soil third rate

Township 15 N.R. 24 West

East on random line
between Secs. 29 and 32
Va 13° 78' E.

40.00 Set temporary 1/4 Sec cor.

80.16 Intersect North & South line
22 lks North of the corner
to Sections 28, 29, 32
and 33
from which corner
an
N 89° 97' West on true line
between Secs. 29 & 32
Va 13° 78' E.

40.08 Set post deposited charred
stake and raised mound
of earth with pits as per
Instructions for Corner to
4 Sections

80.16 The Corner to Sections
29, 30, 31 and 32

Land rolling & sandy
Soil third rate

Township 15 N.R. 24 West

West on random line between Secs. 30 & 31 Va 13° 18' E.

40.00 Set temporary 1/4 Sec. cor.

76.98 Intersect West Boundary 38 ~~40~~ lks South of the corner to Sections 30 and 31 from which corner

S 89° 43' East on true line between Secs. 30 and 31 Va 13° 18' E.

36.98 Set post deposited charred stake and raised mound of earth with pits as per instructions for 1/4 Sec. cor.

76.98 The corner to Sections 29, 30, 31 and 32

Land rolling & sandy Soil third rate

Township 15 N.R. 24 West

North between Secs. 29 & 30 Va 13° 18' E.

40.00 Set post deposited charred stake and raised mound of earth with pits as per instructions for 1/4 Sec. cor.

80.00 Set post deposited charred stake and raised mound of earth with pits as per instructions for corner to Sections 19, 20, 29 and 30.

Land rolling and sandy Soil third rate

Township 15 N.R. 24 West

East on random line
between Secs. 20 & 29
Va 13° 18' E.

40.00 Set temporary 1/4 Sec cor.
46.00 Drain Course North
80.06 Intersect North & South line
16 lks North of the Corner
to Sections 20. 21. 28
and 29 from which Corner
I run
N 89° 53' West on true line
between Secs. 20 & 29
Va 13° 18' E.
40.03 Set post deposited charred
stake and raised mound
of earth with pits as per
instructions for 1/4 Sec cor
80.06 The Corner to Sections
19. 20. 29 and 30

Land rolling & Sandy
Soil Third rate

Township 15 N.R. 24 West

West on random line
between Secs. 19 and 30
Va 13° 18' E.

40.00 Set temporary 1/4 Sec cor.
76.86 Intersect West Boundary
45 lks South of the Corner
to Sections 19 and 30
from which Corner
I run
S 89° 40' East on true line
between Secs. 19 & 30
Va 13° 18' E.
36.86 Set post deposited
charred stake and raised
mound of earth with pits
as per instructions for
1/4 Sec cor.
76.86 The corner to Sections
19. 20. 29 and 30

Land rolling and sandy
Soil Third rate

Township 15 N.R. 24 West

North between Secs. 19 & 20
Va 13° 18' E.

40.00 Set post deposited charred stake and raised mound of earth with pits as per instructions for 1/4 Sec. cor.

80.00 Set post deposited charred stake and raised mound of earth with pits as per Instructions for Corner to Sections 17, 18, 19 and 20

Land rolling and Sandy Soil Third rate

Township 15 N.R. 24 West

East on random line between Secs. 17 and 20
Va 13° 18' E.

40.00 Set temporary 1/4 sec. cor.

54.00 Drain Course North

80.20 Intersect North & South line 24 lks South of the corner to Sections 16, 17, 20 and 21. from which corner I run

S 89° 50' West on true line between Secs. 17 & 20
Va 13° 18' E.

40.10 Set post deposited charred stake and raised mound of earth with pits as per instructions for 1/4 Sec. cor.

80.20 The corner to Sections 17, 18, 19 and 20.

Land rolling & Sandy Soil Third rate

Township 15 N.R. 24 West

West on random line
between Secs. 18 and 19
Va 13° 18' E.

40.00 Set temporary 1/4 Sec. Cor.
76.72 Intersect West Boundary
39 lks South of the Corner
to Sections 18 and 19
from which Corner
Sun
S 89° 47' East on true line
between Secs. 18 & 19
Va 13° 18' E.

36.72 Set post deposited charred
stake and raised mound
of earth with pits as per
instructions for 1/4 Sec. Cor.
76.72 The Corner to Sections
17, 18, 19 and 20

Land rolling & Sandy
Soil third rate

Township 15 N.R. 24 West

North between Secs. 17 & 18
Va 13° 18' E.

40.00 Set post deposited charred
stake and raised mound
of earth with pits as per
instructions for 1/4 Sec. Cor.
80.00 Set post deposited charred
stake and raised mound
of earth with pits as per
instructions for Corner to
Sections
7, 8, 17 and 18

Land rolling & Sandy
Soil third rate

Township 15 N. R. 24 West

East on random line
between Secs. 8 and 17
Va 13° 18' E.

40.00 Set temporary 1/4 Sec. cor
45.00 Drain Course North
80.14 Intersect North & South line
20 lks North of the Corner
to Sections 8, 9, 16
and 17, from which Corner
Drum
N 89° 57' West on true line
between Secs. 8 & 17
Va 13° 18' E.

40.07 Set post deposited charred
stake and raised mound
of earth with pits as per
instructions for 1/4 Sec. cor
80.14 The corner to Sections
7, 8, 17 and 18

Land rolling & Sandy
Soil third rate

Township 15 N. R. 24 West

West on random line
between Secs. 7 & 18
Va 13° 18' E.

15.00 Drain Course North
40.00 Set temporary 1/4 Sec. cor
76.64 Intersect West Boundary
27 lks South of the Corner
to Sections 7 and 18
from which Corner
Drum
S 89° 48' East on true line
between Secs. 7 & 18
Va 13° 18' E.

36.64 Set post deposited charred
stake and raised mound
of earth with pits as per
instructions for 1/4 Sec. cor
76.64 The corner to Sections
7, 8, 17 and 18

Land rolling and Sandy
Soil third rate

Township 15 N. R. 24 West

North between Secs. 7 and 8
on 13° 78' E.

40.00 Set post deposited charred stake and raised mound of earth with pits as per instructions for 1/4 Sec. cor.

65.00 Drain course N.E.

80.00 Set post deposited charred stake and raised mound of earth with pits as per instructions for Corner to Sections 5, 6, 7 and 8

Land rolling & sandy soil third rate

Township 15 N. R. 24 West

East on random line between Secs. 5 and 8
on 13° 78' E.

320 Drain course North

40.00 Set temporary 1/4 Sec. cor.

80.20 Intersect North & South 12 lks South of the corner to Sections 4, 5, 8 and 9, from which corner I run
S. 89° 55' West on true line between Secs. 5 and 8
on 13° 78' E.

40.10 Set post deposited charred stake and raised mound of earth with pits as per instructions for 1/4 Sec. cor.

80.20 The corner to Sections 5, 6, 7 and 8

Land rolling & sandy soil third rate

Township 15 N.R. 24 West

West on random line
between Secs. 6 and 7
Va 13° 18' E.

40.00 Set temporary 1/4 Sec. cor.
76.52 Intersect West Boundary
14 lks South of the corner
to Secs. 6 and 7
from which corner
I run
S 89° 54' East on true line
between Secs. 6 and 7
Va 13° 18' E.

36.52 Set post deposited charred
Stake and raised mound
of earth with pits as per
instructions for 1/4 Sec. cor.
76.52 The corner to Sections
5. 6. 7 and 8

Land rolling and sandy
Soil Third rate

Township 15 N.R. 24 West

North on random line
between Secs. 5 and 6
Va 13° 18' E.

40.00 Set temporary 1/4 Sec. cor.
80.28 Intersect North Boundary
8 lks West of the corner to
Sections 5 and 6
from which corner
I run
South 3' West on true line
between Secs. 5 & 6
Va 13° 18' E.

40.28 Set post deposited charred
Stake and raised mound
of earth with pits as per
instructions for 1/4 Sec. cor.
80.28 The corner to Sections
5. 6. 7 and 8

Land rolling and sandy
Soil Third rate

Township 15 N. R 24 W

General Description:

This is all broken clay hills and Rolling Sandhills. The soil is nearly all Thirdrate The Township is almost destitute of timber and water and is not adapted to Farming or grazing

List of Names

A list of the names of the individuals employed to assist in running, measuring or marking the lines and corners described in the foregoing Field Notes of Township 15 North of the Base line of Range 24 West of the 6th Principal Meridian in the State of Nebraska showing the respective capacities in which they acted:

S. H. Lamy Chainman
Joseph Stothers Chainman
R. Rossiter Cornerman
C. H. Webster Cornerman
W. Rhone Flagman

We hereby certify that we assisted James E. North deputy surveyor, in Surveying the Subdivisional lines of Township 15 North of the Base line of Range No 24 West of the 6th Principal Meridian in the State of Nebraska; and that said Township has been in all respects to the best of our knowledge and belief, well and faithfully Surveyed and the Boundary Monuments planted according to the instructions furnished by the Surveyor General.

S. N. Lang Chainman
Jo. Stotler Chainman
R. Rossiter Cornerman
C. A. Webster Cornerman
W. Shore Flagman

Subscribed and sworn to by the above named persons before me, Probate Judge of Howard County Nebraska this 30th day of October 1872

N. J. Paul
Probate Judge

I James E North deputy Surveyor do Solemnly Swear that in pursuance of a joint contract wherein James E North and John P. Recker are joint contractors with E E Cunningham United States Surveyor General for the district of Nebraska and Iowa bearing date the 22d day of June 1872. I have well faithfully and truly in my own proper person and in strict conformity with the instructions furnished by the Surveyor General the Surveying manual and the laws of the United States Surveyed all those parts or portions of Township No 15 North of the base line of Range No 24 west of the 6th principal Meridian in the State of Nebraska as are represented in the foregoing field notes as having been Surveyed under my direction. and I do further Solemnly Swear that all the corners of said Surveys have been established and perpetuated in strict accordance with the Surveying manual and printed instructions and that the foregoing are the true and original field notes of such Survey

James E. North
Deputy Surveyor

28

State of Nebraska
Platte County } ss

Subscribed by said James E North deputy surveyor and sworn to before me a Notary Public in and for Platte County in the State of Nebraska this 2d day of January AD 1873

Charles A Spence
Notary Public

Surveyor Generals Office
Plattsmouth apl 5th 1873

The foregoing field notes of the Survey and subdivision of Township No 15 North Range No 24 west of the 6th Principle Meridian in the state of Nebraska Executed By James E. North Deputy Surveyor under Joint contract No 55 dated June 22d 1872 wherein James E. North and John P. Becker are Joint Contractors in the month of June 1872 having been carefully Examined the necessary corrections and Explanations made the said Field notes and the surveys they describe are hereby Approved

E. E. Cunningham
Surveyor General

Town 16. Range 24 W

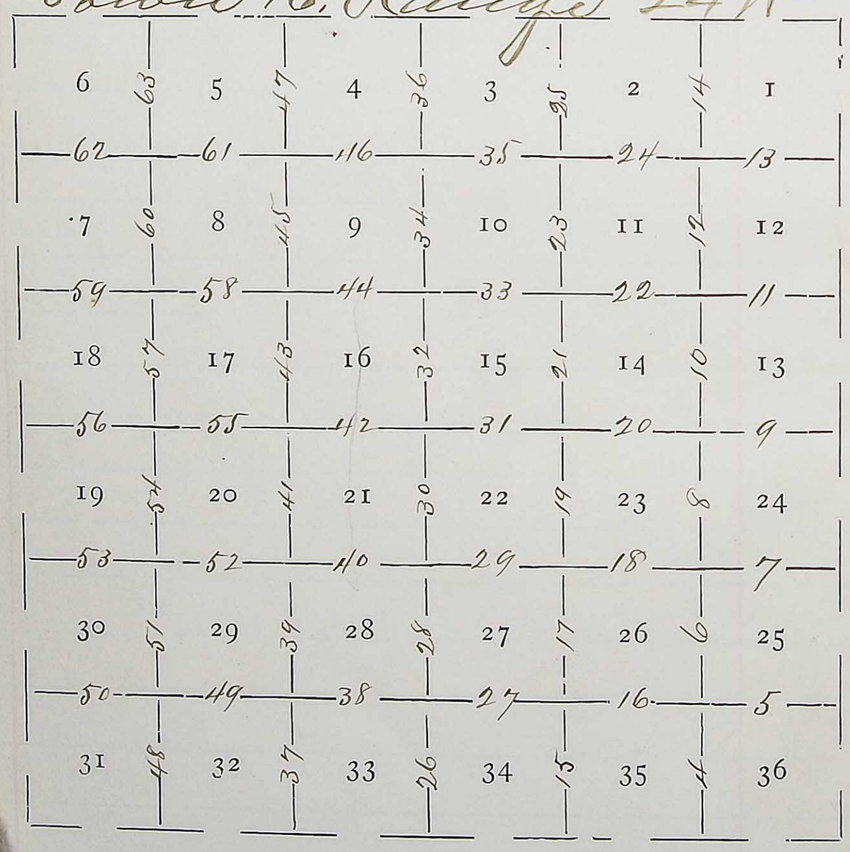

Field Notes of the Subdivisional lines of Township 16 North of the Base line of Range No 24 West of the 6th Principal Meridian in the State of Nebraska, Surveyed by James E North deputy Surveyor under Joint Contract No 55 bearing date the 22d day of June 1872

Whereas James E North and John P Becker are Joint Contractors with E E Cunningham United States Surveyor General for the District of Iowa and Nebraska.

Survey began Oct 16th 1872

Survey Completed Oct 20th 1872

Names and duties of Assistants

J. H. Lang, chainman
Joseph Strother, chainman
R. Rossiter, Cornerman
C. H. Webster, Cornerman
Weston Rhone, Flagman

Township 16 N. R 24 W

To determine the proper adjustment of my Compass for subdividing this Township I begin at the corner to Townships 15 & 16 North of Ranges 23 & 24 W. and run North on a blank line along the East Boundary of section 36

Va 13° 15' E.

40.00 To a point 4 lks West of the 1/4 sec cor.

80.01 To a point 7 lks West of the corner to sections 25 and 36

To retrace this line or run parallel thereto my Compass must be adjusted to a variation of 13° 12' E

Subdivision Commenced October 16th 1872

Township 16 N.R. 24 West

From the Corner to Sections 1, 2, 35 and 36 on the South Boundary of the Township I run
North between Secs. 35 & 36
Va 13° 12' E.

40.00 Set post deposited charred Stake and raised Mound of earth with pits as per instructions for 1/4 sec cor.

80.00 Set post deposited charred Stake and raised Mound of earth with pits as per instructions for corner to Sections
25, 26, 35 and 36

Land Broken Clay Hills Soil Third rate

Township 16 N.R. 24 West

East on random line between Secs. 25 and 36
Va 13° 12' E.

40.00 Set temporary 1/4 sec. cor

80.04 Intersect East Boundary 6 lks North of the corner to Sections 25 and 36 from which corner I run
N 89° 57' West on true line between Secs. 25 & 36
Va 13° 12' E.

40.02 Set post deposited charred Stake and raised Mound of earth with pits as per instructions for 1/4 sec cor

80.04 The Corner to Sections 25, 26, 35 and 36

Land Broken Clay hills Soil Third rate

Township 16 N.R. 24 West

North between secs. 25 & 26
Va 13° 12' E.

40.00 Set post deposited charred stake and raised mound of earth with pits as per instructions for 1/4 sec. cor.

80.00 Set post deposited charred stake and raised mound of earth with pits as per instructions for corner to sections
23. 24. 25 and 26

Land Broken clay hills
Soil third rate

Township 16 N.R. 24 West

East on random line
between secs. 24 and 25
Va 13° 12' E.

40.00 Set temporary 1/4 sec. cor

80.08 Intersect East Boundary 10 lks North of the corner to sections 24 and 25 from which corner
9 mm

N 89° 56' West on true line
between secs. 24 & 25
Va 13° 12' E.

40.04 Set post deposited charred stake and raised mound of earth with pits as per instructions for 1/4 sec. cor.

80.08 The corner to sections
23. 24. 25 and 26

Land Broken clay hills
Soil Third rate

Township 16 N. R. 24 West

North between Secs. 23 & 24
Va 13° 12' E.

40.00 Set post deposited charred stake and raised mound of earth with pits as per instructions for 1/4 Sec. cor.

80.00 Set post deposited charred stake and raised mound of earth with pits as per instructions for corner to sections 13, 14, 23 and 24

Land Broken clay hills
Soil third rate

Township 16 N. R. 24 West

East on random line
between Secs. 13 and 24
Va 13° 12' E.

21.00 Enter Valley bears NW & SE.

40.00 Set temporary 1/4 Sec. cor.

80.14 Intersect East Boundary 60 lks North of the corner to sections 13 and 24 from which corner
Run
N 89° 34' West on true line
between Secs. 13 & 24
Va 3° 17' E.

40.07 Set post deposited charred stake and raised mound of earth with pits as per instructions for 1/4 Sec. cor.

80.14 The corner to sections 13, 14, 23 and 24

Land.
Valley first rate
Upland third rate

Township 16 N.R. 24 West

North between Secs. 13 & 14
Va 13° 12' E.

35.00 Enter Valley bears N.W. & S.E.
40.00 Set post deposited charred stake and raised mound of earth with pits as per instructions for 1/4 sec cor
80.00 Set post deposited charred stake and raised mound of earth with pits as per Instructions for corner to Sections 11. 12. 13 and 14

Land.
Valley first rate
Upland third rate

Township 16 N.R. 24 West

East on random line between Secs. 12 & 13
Va 13° 12' E.

24.30 South Loup River 40 lks wide course S.E.
40.00 Set temporary 1/4 sec. cor.
79.86 Intersect East Boundary 20 lks north of the corner to Sections 12 and 13 from which corner I run
N 89° 51' West on true line between Secs. 12 & 13
Va 13° 12' E.
39.93 Set post deposited charred stake and raised mound of earth with pits as per instructions for 1/4 sec. cor.
79.86 The corner to Sections 11. 12. 13 and 14

Land Hard Dry Bottom, Second rate

Township 16 N.R. 24 West

North between Secs. 11 & 12
Va 13° 12' E.

1900 South Loup River 60 lks wide
course South East

40.00 Set post deposited charred
stake and raised mound
of earth with pits as per
instructions for 1/4 sec cor

80.00 Set post deposited charred
stake and raised mound
of earth with pits as per
instructions for corner
to Sections
1, 2, 11 and 12

Hard Dry Bottom Land
Soil Second rate

Township 16 N.R. 24 West

East on random line
between Secs. 1 and 12
Va 13° 12' E.

40.00 Set temporary 1/4 sec cor.

50.00 Enter Upland bears. S.E. & N.W.

79.60 Intersect East Boundary
10 lks South of the corner
to Sections 1 and 12
from which corner
Run
S 89° 56' West on true line
between Secs. 1 and 12
Va 13° 12' E.

39.80 Set post deposited charred
stake and raised mound
of earth with pits as per
instructions for 1/4 sec cor.

79.60 The corner to Sections
1, 2, 11 and 12

Bottom Land Hard and
Dry with short grass
Soil Second rate
Upland Broken
Soil third rate

Township 16 N.R. 24 West

North, on line between Secs. 1 & 2
Va 13° 12' E.

40.00 Set post deposited charred stake and raised mound of earth with pits as per instructions for 1/4 Sec. cor.

41.00 Enter Upland bears E & W

82.80 Intersect 4th Standard Parallel 16.74 chs East of 1/4 Sec. cor. on South Boundary of Sec 36, T.17 N R 24 W and Set post deposited charred stake and raised mound of earth with pits as per instructions for closing corner to Secs. 1 & 2

Land
Valley Second rate
Upland third rate
Oct. 16th 1872

Township 16 N.R. 24 West

North between Secs. 34 & 35
Va 13° 12' E.

40.00 Set post deposited charred stake and raised mound of earth with pits as per instructions for 1/4 Sec. cor.

80.00 Set post deposited charred stake and raised mound of earth with pits as per instructions for corner to Sections 26. 27. 34 and 35

Land Gently rolling
Soil Third rate

Township 16 N.R. 24 West

East on random line
between Secs. 26 & 35
Va 13° 12' E.

40.00 Set temporary 1/4 sec cor.
7990 Intersect North & South line 14 lks South of the corner to Sections 25, 26, 35 and 36
From which corner
Run
S 89° 54' West on true line
between Secs. 26 & 35
Va 13° 12' E.

3995 Set post deposited charred stake and raised mound of earth with pits as per instructions for 1/4 sec cor.
7990 The corner to Sections 26, 27, 34 and 35

Sand Gully rolling
and Sandy
Soil second rate

Township 16 N.R. 24 West

North between Secs. 26 and 27
Va 13° 12' E

40.00 Set post deposited charred stake and raised mound of earth with pits as per instructions for 1/4 sec cor.
80.00 Set post deposited charred stake and raised mound of earth with pits as per instructions for corner to Sections
22, 23, 26 and 27

Land Gently rolling & Sandy
Soil second rate

Township 16 N. R. 24 West

East on random line
between Secs. 23 & 26
Va 13° 12' E.

40.00 Set temporary 1/4 Sec cor.
79.88 Intersect North & South line 12 chs South of the corner to Sections 23, 24, 25 and 26
From which corner
S 89° 55' West on true line
between Secs. 23 & 26
Va 13° 07' E.

39.94 Set post deposited charred stake and raised mound of earth with pits as per instructions for 1/4 Sec. cor.
79.88 The corner to Sections 22, 23, 26 and 27

Land Gently rolling & Sandy
Soil Second rate

Township 16 N. R. 24 West

North between Secs. 22 & 23
Va 13° 12' E.

40.00 Set post deposited charred stake and raised mound of earth with pits as per instructions for 1/4 Sec. cor.
54.00 Organic Center N. W.
80.00 Set post deposited charred stake and raised mound of earth with pits as per instructions for corner to Sections 14, 15, 22 and 23

Land Gently rolling and Sandy
Soil Second rate

Township 16 N. R. 24 West

East on random line
between Secs. 14 & 23
Va 13° 12' E.

13.00 Deep Canon creek N.W.
40.00 Set temporary 1/4 Sec. cor
79.90 Intersect N. & S. line 52
links South of the corner
to Secs. 13, 14, 23 & 24
from which corner
Bears
S 89° 38' West on true line
between Secs. 14 & 23
Va 13° 12' E.

39.95 Set post deposited charred
stake and raised mound
of earth with pits as per
instructions for 1/4 Sec. cor
79.90 The corner to Sections
14, 15, 22 and 23

Land hilly rolling & sandy
Soil second rate

Township 16 N. R. 24 West

North between Secs. 14 & 15
Va 13° 12' E.

16.00 Deep Ravine course N.W.
40.00 Set post deposited charred
stake and raised mound
of earth with pits as per
instructions for 1/4 Sec. cor.
77.00 Enter Valley bears N.E. & S.W.
80.00 Set post deposited charred
stake and raised mound
of earth with pits as per
instructions for corner to
Sections
10, 11, 14 and 15

Valley Land second rate
Upland rolling third rate

Township 16 N.R. 24 West

East on random line
between Secs. 11 & 14
Va 13° 12' E.

8.00 Enter Upland bears N.E. & S.W.
40.00 Set temporary 1/4 sec. cor.
41.00 Enter Valley bears N & S
79.80 Intersect N & S line
30 lks South of the corner
to Sections 11. 12.
13 and 14 from which
corner I run
S 89° 47' West on true line
between Secs. 11 & 14
Va 13° 12' E.
39.90 Set post deposited charred
Stake and raised mound
of earth with pits as per
instructions for 1/4 sec. cor.
79.80 The corner to Sections
10. 11. 14 and 15

Land. Bottom first rate
Upland Third rate

Township 16 N.R. 24 West

North between Secs. 10 and 11
Va 13° 12' E

20.00 Ravine Course N.E.
40.00 Set post deposited charred
Stake and raised mound of
earth with pits as per
instructions for 1/4 sec. cor.
49.00 South Loup River 50 lks wide
course South East.
80.00 Set post deposited charred
Stake and raised mound
of earth with pits as per
Instructions for corner
to sections
2. 3. 10 and 11

Land Bottom
Soil Second rate

Township 16 N.R. 24 West

East on random line
between Secs. 2 and 11
Va 13° 12' E.

40.00 Set temporary 1/4 Sec cor
79.92 Intersect North & South
line 20 lks North of the
Corner to Sections. 1. 2.
11 and 12.
From which Corner
Omn.
N 89° 51' West on true line
between Secs. 2 and 11
Va 13° 12' E.

39.96 Set post deposited chained
Stake and raised mound
of earth with pits as per
Instructions for 1/4 Sec cor
79.92 The corner to Sections
2. 3. 10 and 11

Sand. Bottom
Soil Second rate

Township 16 N.R. 24 West

North on adjus line between Secs. 2 and 3
Va 13° 12' E.

32.00 Spring Branch 10 lks wide and
6 inches deep, clear cold
running water Course S.W.
40.00 Set post deposited chained
Stake and raised mound of
Earth with pits as per
Instructions for 1/4 Sec cor
47.00 Enter upland pecans E & W
82.08 Intersect 4th Standard
Parallel 16.54 chs East
of the 1/4 Sec Cor. on South
Boundary of Section 35 T. 17 N. R. 24 W and
Set post deposited chained
Stake and raised mound of
Earth with pits as per
Instructions for closing
Corner to Sections 2.
and 3.

Sand Valley second rate
Upland third rate
Oct. 17th 1872.

Township 16 N.R. 24 West

North between Secs 33 & 34
Va 13° 15' E

40.00 Set post deposited charred stake and raised mound of earth with pits as per instructions for 1/4 Sec cor

80.00 Set post deposited charred stake and raised mound of earth with pits as per Instructions for corner to Sections
27. 28. 33 and 34

Land Sandy
Soil third rate

Township 16 N.R. 24 West

East on random line
between Secs. 27 and 34
Va 13° 15' E.

40.00 Set temporary 1/4 Sec cor

80.20 Intersect North and South line 12 lks North of the corner to Secs. 26. 27. 34 and 35 from which corner
9 mm
N 89° 55' West on true line
between Secs. 27 & 34
Va 13° 15' E.

40.10 Set post deposited charred stake and raised mound of earth with pits as per instructions for 1/4 Sec cor

80.20 The corner to Sections
27. 28. 33 and 34

Land rolling sand Hills
Soil third rate

Township N.R. 24 West

North between Secs. 27 and 28
Va 13° 15' E.

40.00 Set post deposited charred stake and raised mound of earth with pits as per instructions for 1/4 Sec. cor.

80.00 Set post deposited charred stake and raised mound of earth with pits as per instructions for corner to Sections
21. 22. 27 and 28

Land rolling and sandy
Soil Third rate

Township 16 N.R. 24 West

East on random line
between Secs. 22 and 27
Va 13° 15' E.

40.00 Set temporary 1/4 Sec cor
80.26 Intersect North and South line 16 lks North of the corner to Secs. 22. 23. 26 and 27 from which corner
Gunn
N 89° 53' West on true line
between Secs. 22 & 27
Va 13° 15' E.

40.13 Set post deposited charred stake and raised mound of earth with pits as per instructions for 1/4 Sec cor
80.26 The corner to Sections
21. 22. 27 and 28

Land sandy uneven Sur.
Soil Third rate

Township 16 N.R. 24 West

North between Secs. 21 & 22
Va 13°15' E.

40.00 Set post deposited charred stake and raised mound of earth with pits as per instructions for 1/4 sec. cor.

80.00 Set post deposited charred stake and raised mound of earth with pits as per instructions for corner to Sections 15, 16, 21 and 22

Land Sandy uneven Sur. Soil Third rate

Township 16 N.R. 24 West

East on random line between Secs. 15 and 22
Va 13°15' E.

40.00 Set temporary 1/4 sec. cor.
73.70 Drain Course North
80.34 Intersect North & South line 18 lks North of the Corner to Sections 14, 15, 22 and 23 from which Corner Open

N 89°52' West on true line between Secs. 15 & 22
Va 13°15' E.

40.17 Set post deposited charred stake and raised mound of earth with pits as per instructions for 1/4 sec. cor.
80.34 The corner to Sections 15, 16, 21 and 22

Land Sandy & uneven Soil Third rate

Township 16 N.R. 24 West

North between Secs. 15 & 16
Va 13°75' E.

40,00 Set post deposited charred stake and raised mound of earth with pits as per instructions for 1/4 Sec. cor

53,00 Enter Bottom bears. E & W.

80,00 Set post deposited charred stake and raised mound of earth with pits as per Instructions for corner to Sections 9, 10, 15 and 16

Land. Bottom Second rate
Upland Third rate

Township 16 N.R. 24 West

East on random line
between Secs. 10 and 15
Va 13°15' E.

14,00 Enter Upland bears N.E. & S.W.

40,00 Set temporary 1/4 Sec. cor.

49,00 Enter Valley bears N.W. & S.E.

73,00 Ravine course North

80,30 Intersect North & S. line 40 lks North of the Corner to Secs. 10, 11, 14 and 15 from which Corner Q mon
N 89°43' West on true line
between Secs. 10 and 15
Va 13° 15' E

40,15 Set post deposited charred stake and raised mound of earth with pits as per instructions for 1/4 Sec. cor

80,30 The Corner to Sections 9, 10, 15 and 16

Bottom Land Second rate
Upland Third rate

Township 16 N.R. 24 West

North between Secs. 9 and 10
Va 13° 15' E.

40.00 Set post deposited charred stake and raised mound of earth with pits as per instructions for 1/4 Sec. cor.

46.00 South Loup River 45 lks wide course East.

80.00 Set post deposited charred stake and raised mound of earth with pits as per instructions for corner to Sections
3. 4. 9 and 10

Land. Bottom Second rate

Township 16 N.R. 24 West

East on random line
between Secs. 3 and 10
Va 13° 15' E.

13.20 South Loup River 45 lks wide course N.E.
16.40 Same " 62 " " " S.E.
24.95 Same " 50 " " " N.E.
40.00 Set temporary 1/4 Sec. cor.
43.45 South Loup River 20 lks wide course South East.
54.30 A creek 20 lks wide course S.E.
80.56 Intersect N & S line 10 lks North of the cor. to Secs. 2, 3, 10 & 11
From which corner I run N 89° 56' West on true line between Secs. 3 and 10
Va 13° 15' E.
40.28 Set post deposited charred stake and raised mound of earth with pits as per instructions for 1/4 Sec. cor.
80.56 The corner to Sections
3. 4. 9 and 10
Bottom Land
Soil Second rate

Township 16 N.R. 24 West

North, for true line between Secs. 3 and 4
Vc 13°18' E.

40.00 Set post deposited charred stake and raised mound of Earth with pits as per instructions for 1/4 Sec cor

51.00 Enter Upland bears S.E & N.W

81.80 Intersect 4th Standard Parallel 16.64 chs East of the 1/4 Sec corner on South boundary of Sec 34, ~~and~~ T. 17. N. R 24 W.

Set post deposited charred stake and raised mound of earth with pits as per instructions for closing corner to Sections 3 & 4

Land. Bottom Second rate
Upland high broken clay hills. Soil Third rate
Oct. 18th 1872

Township 16 N.R. 24 West

North between Secs. 32 and 33
Vc 13°18' E

40.00 Set post deposited charred stake and raised mound of earth with pits as per instructions for 1/4 Sec cor

80.00 Set post deposited charred stake and raised mound of Earth with pits as per Instructions for Corner to Sections
28. 29. 32 and 33

Land Rolling Sand hills
Soil Third rate

Township 16 N.R. 24 West

East on random line
between Secs. 28 and 33
Va 13° 15' E.

40.00 Set temporary ¼ Sec cor

79.70 Intersect North & South line
20 lks South of the Corner to
Secs. 27, 28, 33 and 34
from which Corner
Comm
S 89° 57' West on true line
between Secs. 28 & 33
Va 13° 75' E.

39.85 Set post deposited charred
stake and raised mound of
earth with pits as per
instructions for ¼ Sec cor

79.70 The corner to Sections
28, 29, 32 and 33

Land Rolling Sand Hills
Soil Third rate

Township 16 N.R. 24 West

North between Secs. 28 and 29
Va 13° 15' E.

40.00 Set post deposited charred
stake and raised mound of
earth with pits as per
instructions for ¼ Sec cor.

80.00 Set post deposited charred
stake and raised mound
of earth with pits as per
Instructions for Corner to
Sections
20, 21, 28 and 29

Land rolling & Sandy
Soil Third rate

Township 16 N. R. 24 West

East on random line
between Secs. 21 and 28
Va 13° 15' E.

40.00 Set temporary 1/4 Sec. cor
79.84 Intersect North and South line
24 lks South of the corner
to Secs. 21, 22, 27 and 28
From which corner
Bears
S 89° 50' West on true line
between Secs. 21 & 28
Va 13° 15' E.

39.92 Set post deposited charred
stake and raised mound
of earth with pits as per
Instructions for 1/4 Sec. cor.
79.84 The corner to Sections
21, 22, 27 and 28

Land gently rolling & sandy
Soil third rate

Township 16 N. R. 24 West

North between Secs. 20 & 21
Va 13° 15' E

17.00 Drain course N.E.
40.00 Set post deposited charred
stake and raised mound
of earth with pits as per
Instructions for 1/4 Sec. cor.
80.00 Set post deposited charred
stake and raised mound
of earth with pits as per
Instructions for corner to
Sections
16, 17, 20 and 21

Land gently rolling & sandy
Soil third rate

Township 16 N.R. 24 West

East on random line
between Secs. 16 and 21
Va 13°75' E.

15.00 Drain Course North
40.00 Set temporary 1/4 Sec cor
7968 Intersect North and South
line 45 lks South of the
Corner to Sections 15. 16.
21 and 22 from which corner
Town
S 89°40' West on true line
between Secs. 16 & 21
Va 13°75' E.
3984 Set post deposited charred
Stake and raised mound
of earth with pits as per
instructions for 1/4 Sec cor.
7968 The Corner to Sections
16. 17. 20 and 21

Land Gently rolling
Soil Third rate

Township 16 N.R. 24 West

North between Secs. 16 and 17
Va 13°75' E.

40.00 Set post deposited charred
Stake and raised mound of
Earth with pits as per
instructions for 1/4 Sec cor.
60.00 Enter Valley bears N.W. & S.E.
80.00 Set post and deposited
Charred Stake and raised
Mound of earth with pits
as per instructions for
Corner to Sections
8. 9. 16 and 17

Land. Valley undulating
Soil Second rate
Upland Third rate

Township 16 N.R. 24 West

East on random line
between Secs. 9 and 16
Va 13°15' E

5.00 Spring Branch course North
28.00 Enter Upland bears N.E. & S.W.
40.00 Set temporary 1/4 Sec cor
72.00 Enter Valley bears N.W. & S.E.
79.90 Intersect N & S line 26 lks
South of the Corner to Secs.
9, 10, 15 and 16
from which corner
Drum.
S 89°49' West on true line
between Secs. 9 & 16
Va 13°15' E.
39.95 Set post deposited charred
Stake and raised mound
of earth with pits as per
instructions for 1/4 Sec cor.
79.90 The corner to Sections
8, 9, 16 and 17

Land Bottom 2nd and
upland Third rate

Township 16 N.R. 24 West

North between Secs. 8 and 9
Va 13°15' E.
15.65 South Loup River 55 Lks wide
course East
40.00 Set post deposited charred
Stake and raised mound of
Earth with pits as per
instructions for 1/4 Sec. cor.
43.00 Enter Upland bears N.E. & S.W.
80.00 Set post deposited charred
Stake and raised mound of
earth with pits as per
Instructions for corner
to Sections
4, 5, 8 and 9
Land
Bottom first rate
Upland Third rate

Township 16 N.R. 24 West

East on random line between Secs. 4 and 9
Var 13° 15' E

9.00 End Valley bears N.E. & S.W.
40.00 Set temporary 1/4 Sec. cor.
79.86 Intersect North and South line at the corner to Secs. 3, 4, 9 & 10 from which corner I saw
West on true line between Secs 4 & 9
Var 13° 30' E

39.93 Set post deposited charred stake and raised mound of earth with pits as per instructions for 1/4 Sec. cor.
79.86 Set post deposited charred stake and raised mound of earth with pits as per Instructions for corner to Sections 4, 5, 8 and 9

Land. Bottom 1st rate
Upland Brot Em Third rate

Township 16 N.R. 24 West

North on true line between Secs. 4 and 5
Var 13° 15' E

40.00 Set post deposited charred stake and raised mound of earth with pits as per instructions for 1/4 Sec. cor.
81.50 Intersect 4th Standard Parallel 16.50 chs East of the 1/4 Sec. cor. on South Boundary of Sec 33 T. 17 N. R. 24 W.
Set post deposited charred stake and raised mound of earth with pits as per Instructions for closing corner to Sections 4 & 5

Land Broken
Soil Third rate
Oct. 19th 1872

Township 16 N.R. 24 West

North between Secs. 31 and 32
Va 13° 15' E.

40.00 Set post deposited charred stake and raised mound of earth with pits as per instructions for 1/4 Sec cor

80.00 Set post deposited charred stake and raised mound of earth with pits as per instructions for corners to Sections 29, 30, 31 and 32

Land Rolling & Sandy
Soil Third rate

Township 16 N.R. 24 West

East on random line
between Secs. 29 and 32
Va 13° 15' E.

22.00 Drawn course N.E.

40.00 Set temporary 1/4 Sec cor

80.06 Intersect North and South line 4 chs North of the corner to Sections 28, 29, 32 and 33 from which corner Iron

N 89° 58' West on true line
between Secs. 29 & 32
Va 13° 15' E.

40.03 Set post deposited charred stake and raised mound of earth with pits as per instructions for 1/4 Sec cor

80.06 The Corner to Sections 29, 30, 31 and 32

Rolling Sand ridges
Soil Third rate

Township 16 N.R. 24 West

West on random line
between Secs. 30 and 31
Va 13°15' E

40.00 Set temporary 1/4 Sec cor
7668 Intersect West boundary of
The Township 20 lks South
of the Corner to Secs 30 + 31
from which Corner
I run
S 89°51' East on true line
between Secs. 30 + 31
Va 13°15' E.

36.68 Set post deposited charred
Stake and raised mound
of earth with pits as per
instructions for 1/4 Sec cor
7668 The corner to Sections
29. 30. 31 and 32

Land rolling Sand ridges
Soil Third rate

Township 16 N.R. 24 West

North between Secs. 29 and 30
Va 13°15' E.

40.00 Set post deposited charred
Stake and raised mound of
Earth with pits as per
instructions for 1/4 Sec cor
80.00 Set post deposited charred
Stake and raised mound of
Earth with pits as per
Instructions for Corner
to Sections
19. 20. 29 and 30

Land rolling Sand ridges
Soil Third rate

Township 18 N. R. 24 West

East on random line
between Secs. 20 & 29
Va 13° 15' E

40.00 Set temporary 1/4 Sec. cor
78.00 Drain course NE - with
Scattering cottonwood and Plum
Brush along sides of same
79.92 Intersect North & South line
12 lks North of the corner
to Secs. 20. 21. 28 and 29
from which corner
Sun
S 89° 55' West on true line
between Secs. 20 & 29
Va 13° 15' E.
39.96 Set post deposited charred
stake and raised mound
of earth with pits as per
instructions for 1/4 Sec cor
79.92 The corner to Sections
19. 20. 29 and 30

Land rolling sand ridges
Soil third rate

Township 18 N. R. 24 West

West on random line
between Secs. 19 & 30
Va 13° 15' E

40.00 Set temporary 1/4 Sec. cor.
76.70 Intersect West Boundary
of the Township 10 lks South
of the Corner to Secs. 19 & 30
from which Corner
Sun
S 89° 56' East on true line
between Secs. 19 & 30
Va 13° 15' E.
36.70 Set post deposited charred
stake and raised mound
of earth with pits as per
instructions for 1/4 Sec cor.
76.70 The corner to Sections
19. 20. 29 and 30

Land rolling sand ridges
Soil third rate

Township 16 N.R. 24 West

North between Secs. 19 & 20
Va 13°15' E.

40,00 Set post deposited charred stake and raised mound of earth with pits as per instructions for 1/4 sec. cor

80,00 Set post deposited charred stake and raised mound of earth with pits as per instructions for corner to Sections 17, 18, 19 and 20

Land rolling sand ridges
Soil Third rate

Township 16 N.R. 24 West

East on random line between Secs. 17 and 20
Va 13°15' E.

~~Set post deposited charred stake and raised mound of earth with pits as per instructions for~~

40,00 Set temporary 1/4 sec. cor

80,10 Intersect N & S line 8 lks North of the corner to Secs. 16, 17, 20 and 21 from which corner I run N 89°57' West on true line between Secs. 17 & 20
Va 13°15' E.

40,05 Set post deposited charred stake and raised mound of earth with pits as per instructions for 1/4 sec. cor

80,10 The corner to Sections 17, 18, 19 and 20

Land. Sand ridges
Soil Third rate

Township 16 N.R. 24 West

West on random line
between Secs. 18 & 19
Va 13°15' E

40.00 Set temporary 1/4 sec cor
76.58 Intersect West boundary
of the Township 54 lks
North of the corner to Secs
18 & 19 from which corner
I run
N 89°36' East on true line
between Secs. 18 & 19
Va 13°15' E

36.58 Set post deposited charred
Stake and raised mound of
Earth with pits as per
instructions for 1/4 sec cor
76.58 The corner to Sections
17, 18, 19 and 20

Land rolling Sand ridges
Soil Third rate

Township 16 N.R. 24 West

North between Secs. 17 & 18
Va 13°15' E.

40.00 Set post deposited charred
Stake and raised mound
of earth with pits as per
instructions for 1/4 sec cor
74.00 Enter Valley bears E & W
80.00 Set post deposited charred
Stake and raised mound
of earth with pits as per
Instructions for corner
to Sections
7, 8, 17 and 18

Land rolling
Soil Third rate

Township 16 N.R. 24 West

East on random line between Secs. 8 and 17
Va 13°15' E.

7.00	Spring Branch 6 Lks wide course N.E.
23.00	A Spring Branch 10 " " " N.E.
40.00	Set temporary 1/4 Sec. cor.
80.12	Intersect North & South line 14 lks North of the Corner to Sections 8, 9, 16 and 17 from which corner I run

S 89°54' West on true line between Secs. 8 and 17
Va 13°15' E.

40.06	Set post deposited charred stake and raised mound of earth with pits as per instructions for 1/4 Sec. cor.
80.12	The Corner to Sections 7, 8, 17 and 18

Land rolling
Soil Second rate

Township 16 N.R. 24 West

West on random line between Secs. 7 and 18
Va 13°15' E.

6.43	Spring Branch 8 links wide course N.E.
12.00	Enter upland bears N.W. & S.E.
76.66	Intersect West Boundary of the Township 14 lks South of the Corner to Secs. 7 and 18 from which corner I run

S 89°54' East on true line between Secs. 7 and 18
Va 13°15' E.

36.66	Set post deposited charred stake and raised mound of earth with pits as per instructions for 1/4 Sec. cor.
76.66	The Corner to Sections 7, 8, 17 and 18

Land rolling
Soil Second rate

Township 16 N. R. 24 West

North between Secs. 7 and 8
Va 13°15' E.

612	Spring Branch 10 lks wide Course N.E.
20.99	Spring Branch 8 lks wide Course N.E.
40.00	Set post deposited charred Stake and raised Mound of earth with pits as per Instructions for 1/4 Sec cor
80.00	Set post deposited charred Stake and raised Mound of earth with pits as per Instructions for corner to Sections 5. 6. 7 and 8

Bottom Land
Soil first rate

Township 16 N. R. 24 West

East on random line
between Secs. 5 and 8
Va 13°15' E.

23.30	South Sinp River 30 lks wide Course S.E.
31.50	Enter upland bears S.E. & N.W
40.00	Set temporary 1/4 Sec cor
80.14	Intersect N. & S. line 22 lks North of the corner to Secs. 4. 5. 8 and 9 from which corner Iron

N 89°50' West on true line
between Secs 5 & 8
Va 13°15' E.

40.07	Set post deposited charred Stake and raised Mound of earth with pits as per Instructions for 1/4 Sec cor
80.14	The corner to Sections 5. 6. 7 and 8

Land.
Bottom first rate
Upland Bro. Third rate

Township 16 N.R. 24 West

West on random line
between Secs. 6 and 7
Va 13° 75' E

21.00 Enter upland bears S.E. & N.W.
40.00 Set temporary 1/4 Sec. cor
76.36 Intersect West Boundary
of the Township ~~40~~ 38 chs
South of the Corner to Secs.
6 and 7 from which Corner
Trees
S 89° 43' East on true line
between Secs. 6 & 7
Va 13° 75' E

36.36 Set post deposited charred
stake and raised mound
of earth with pits as per
Instructions for 1/4 Sec. cor
76.36 The corner to Sections
5, 6, 7 and 8

Land
Bottom first rate
Upland third rate

Township 16 N.R. 24 West

on true line
North between Secs. 5 and 6
Va 13° 15' E

30.00 South Saskatchewan River 30 chs wide
course South East
40.00 Set post deposited charred
stake and raised mound
of earth with pits as per
Instructions for 1/4 Sec. cor
80.80 Intersect 4th Standard
Parallel 16. ~~14~~ 48 chs East of
the 1/4 Sec cor on South
Boundary of Sec 32 T.17 N. W. 24 W.
Set post deposited charred
stake and raised mound
of earth with pits as per
Instructions for closing
corner to Sections 5 & 6

Land Bottom
Soil first rate
Oct 20th 1872

Township 16 N. R 24 W

General Description

This Township is mostly rolling and hilly Prairie. Soil Moderate There is some Bottom land along South Fork that is second rate and a very little first rate land The Township is not adapted to farming.

List of Names

A list of the Names of the individuals employed to assist in running, measuring and Marking the lines and Corners described in the foregoing Field Notes of Township 16 North of the Base Line & Range No 24 West of the 6th Principal Meridian in the State of Nebraska. Showing the respective capacities in which they acted.

S. H. Lang	Chainman
Joseph Strother	Chainman
R. Rossiter	Cornerman
E. A. Webster	Cornerman
Wistin Rhone	Flagman

We do hereby certify that we assisted James E North, deputy Surveyor in Surveying the Subdivisional lines of Township 16 North of Range 20 & 24 West of the 6th Principal Meridian in the State of Nebraska. And that said Township has been in all respects to the best of our knowledge and belief, well and faithfully Surveyed and the Boundary Monuments planted according to the instructions furnished by the Surveyor General

S H Lang, chainman
Jas Strothe, chainman
R. Rossiter, Commman
C H Webster, Commman
W Moore, Flagman

Subscribed and sworn to by the above named persons before me Probate Judge of Howard County Nebraska this 30th day of October 1872.

M. J. Paul
Probate Judge

I James E North deputy Surveyor do Solemnly Swear that in pursuance of a joint contract wherein James E North and John P Becker are joint contractors with E E Cunningham United States Surveyor General for the district of Nebraska and Iowa bearing date the 22d day of June 1872 I have well faithfully and truly in my own proper person and in strict conformity with the instructions furnished by the Surveyor General the Surveying Manual and the laws of the United States Surveyed all those parts or portions of Townships No 16 North of the base line of Range No 24 west of the 6th principal Meridian in the State of Nebraska as are represented in the foregoing field notes as having been Surveyed under my direction &c and I do further Solemnly Swear that all the corners of said Surveys have been established and perpetuated in strict accordance with the Surveying Manual and printed instructions and that the foregoing are the true and original field notes of such Survey

James E North
Deputy Surveyor

State of Nebraska } ss
Platte County }

Subscribed by Said James E North deputy Surveyor and Sworn to before me a Notary Public in and for Platte County in the State of Nebraska this 2d day of January AD 1873

Charles A Spence
Notary Public

Surveyor General's Office
Plattsmouth 5th April 1873

The foregoing field notes of the survey and subdivision of Township 16 & 16 North of Base Line of Range 24 West 6th P M in Nebraska Executed by James E North under joint contract dated 22 of June 1872 wherein James E North and John B Decker are joint contractors in the month of October 1872 having been critically examined the necessary corrections & explanations made the said field notes and survey as they describe are hereby approved

E. E. Cunningham
Surveyor General

General Land Office • Original Field Notes

Book Number

479

The images in this file are photographs of the notes of the original surveys of the State of Nebraska on file in the Office of the Nebraska State Surveyor located in Lincoln, Nebraska.

The original surveys in Nebraska began in the mid 1850's and were completed in the mid 1880's. The Nebraska office of the Surveyor General was closed June 30, 1886.